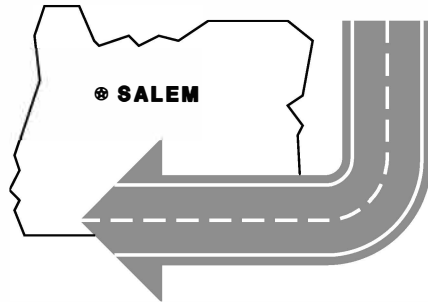


Thank you for downloading the 2008 Oregon Mileage Report.

We have enhanced this version of the PDF file. You can now use the Bookmarks to navigate to a specific section of the report that you may need. Also we have some active links on the Table of Contents page and the Summary of Mileages page. For example you can hover over any of the underlined text and click and you will be taken to that page. All you need to do is move your cursor over text and when the cursor changes just left mouse click and it will take you to that page. If you have any questions or comments please contact us on the Introduction Page.

2008
**Oregon
Mileage
Report**



Prepared by:
Road Inventory & Classification
Services
in cooperation with the
U.S. Department of Transportation
Federal Highway Administration
July, 2009

These and other mileage statistics
may be obtained from:

Transportation Development Division
Transportation Data Section
555 13th St. NE, Suite 2
Salem, Oregon 97301-4178
Phone (503) 986-4143
[https://www.oregon.gov/ODOT/Data/Pages/
index.aspx](https://www.oregon.gov/ODOT/Data/Pages/index.aspx)

Table of Contents

- 2 Introduction
- 3 Definitions

Summary Reports

- 4 Summary of Mileages
- 5 Summary by County
- 6 Percent of Road Miles by Jurisdiction

7 State Mileage (White)

- 8 Route No. to State Hwy. No.
- 10 State Hwy. No. to Route No.
- 12 Oregon State Highway System
- 13 State Highway System Mileage
- 14 Highway Mileage by County
- 25 Highway Mileage by Highway
- 71 Highway Mileage by ODOT Region
- 94 Highway Mileage by ODOT District
- 126 Campus
- 127 Fish and Wildlife
- 127 State Institutions
- 127 State Forest
- 128 Other Local Agencies
- 129 State Park

131 County Mileage (Green)

- 132 County Roads
- 137 Municipal Extensions
- 145 Local Access Roads

147 City Mileage (Yellow)

- 148 City Streets

159 Miscellaneous Mileage (Blue)

- 160 Army Corp of Engineers
- 160 Indian Nation
- 160 Bureau of Indian Affairs
- 161 Bureau of Land Management
- 162 Military
- 162 National Park Service
- 162 Other Federal Agencies
- 163 U.S. National Forest

Introduction

The Oregon Mileage Report is the Oregon Department of Transportation's official report of public road mileage. This publication is updated annually and is a snapshot of public road mileage as reported by ODOT, Oregon counties, cities and miscellaneous agencies as of December 31, 2008. State Highway mileage is reported in both Centerline and Lane Miles as described on page 3. Other entities are reported as Centerline Mileage only.

The Oregon Mileage Report is available online at:
<https://www.oregon.gov/odot/data/pages/road-assets-mileage.aspx#OMR>

Other data about Oregon's transportation system is also available on the web at:
<https://www.oregon.gov/ODOT/Data/Pages/index.aspx>

It is our goal to continuously improve this document and we encourage your feedback. If you have questions or suggestions for this report please contact either:

Danny G. Spaulding, Public Road Inventory Coordinator
503-986-4143 or danny.g.spaulding@odot.state.or.us

Heather L. King, Road Inventory and Classification Services Unit Manager
503-986-4157 or heather.l.king@odot.state.or.us

Or you can write to:

Road Inventory and Classification Services
555 13th St NE, Suite 2
Salem, Oregon 97301-4178

DEFINITIONS

ADD-MILE

Roadways whose milepoints have increasing value in the direction of travel. All roadways that are not Non-Add.

ASPHALT (AC)

A mixture of mineral aggregate and bituminous materials used in pavement structure.

CERTIFIED PUBLIC ROAD MILES

Total road miles certified to FHWA which are Public Roads under the jurisdiction of and maintained by a Public Authority and open to travel by 2-wheel drive passenger vehicles.

CONCRETE

A Portland cement concrete, aggregate, and water used in pavement structure.

CONNECTION

Road connecting a state highway to other roadway system.

DISTRICT

Identifies an ODOT Maintenance District

FRONTAGE ROAD

A secondary road generally parallel to a highway providing service to adjacent property owners and for access control.

GRADED

Natural earth aligned and graded to permit reasonably convenient use by motor vehicles and with drainage systems sufficient to prevent serious impairment of the road by surface water

GRAVEL

Consists of mixed soil, stabilized soil, gravel or stone

LANE

A portion of a roadway indicated by pavement markings designated for travel by one line of vehicles in one direction

LANE MILE

The product of distance times number of lanes

LOCAL ACCESS

Roads that are deeded to the county, but not maintained by the county.

MILEPOINT

Number of miles from the beginning of the road after additions and or subtractions due to milepoint equations.

MUNICIPAL EXTENSION

A portion of a county road that lies within the limits of an incorporated city.

NON-ADD MILE

Roadways with one direction of travel and milepoints that decrease in the direction of travel.

OIL MAT

An earth or gravel road to which has been added a bituminous surface with or without a seal coat.

PRIMITIVE MILEAGE

Unimproved and non-maintained public road, only passable by high clearance, 4-wheel drive vehicles. Primitive mileage is not included in this report.

REGION

Identifies an ODOT Maintenance Region

STATE HIGHWAY MILEAGE

Reported as lane mileage and as centerline mileage. (All other road jurisdiction mileage is reported as centerline mileage only.)

State highway centerline mileage is the number of miles of two-way roads. A road with a lane in each direction, a road with two lanes in each direction and a turn lane in the middle, or a divided freeway with four lanes in each direction all count equally in terms of centerline mileage. Centerline mileage for roadways other than State Highway may also include one way and one lane roads.

Lane mileage counts miles of each lane. Thus a mile of street with a lane in each direction counts as two lane miles.

UNIMPROVED

Natural surface, maintained enough to barely permit passage of motor vehicles. May have been bladed and minor improvements may have been made locally.

SUMMARY OF MILEAGES

State Highway System Mileage

Total Add Miles		7,414.82	
Connection & Frontage =		624.10	
Total State Highway System =		8,038.92	
Miles	C & F	Lane Miles	
Baker	302.09	15.28	760.71
Benton	120.22	3.45	270.14
Clackamas	221.54	32.37	721.73
Clatsop	166.62	5.43	374.10
Columbia	93.07	3.34	230.11
Coos	161.07	5.49	405.69
Crook	164.62	0.03	322.49
Curry	109.34	5.16	263.73
Deschutes	224.67	18.99	585.63
Douglas	328.96	45.63	974.46
Gilliam	134.44	5.66	346.35
Grant	233.34	0.99	472.55
Harney	292.66	1.23	602.09
Hood River	89.59	13.28	262.26
Jackson	276.37	36.97	789.15
Jefferson	95.52	0.47	222.02
Josephine	133.97	19.01	390.98
Klamath	381.13	10.37	840.67
Lake	306.20	0.09	616.66
Lane	430.50	45.48	1,146.43
Lincoln	172.62	3.68	381.42
Linn	249.62	24.76	711.42
Malheur	398.02	13.15	877.77
Marion	208.13	45.83	695.52
Morrow	176.93	8.88	419.82
Multnomah	164.89	87.87	829.86
Polk	120.62	7.05	293.76
Sherman	115.75	10.71	287.97
Tillamook	146.49	0.51	315.04
Umatilla	383.45	55.20	1,081.83
Union	195.99	34.52	538.72
Wallowa	117.40	0.62	237.37
Wasco	244.03	11.48	598.57
Washington	152.99	43.89	560.94
Wheeler	155.14	0.66	313.53
Yamhill	146.83	6.57	337.59

Total Interstate miles = 729.57

By Region

Region 1	892.18
Region 2	1,928.56
Region 3	1,136.05
Region 4	1,853.03
Region 5	2,229.10

By District

District 1	276.38
District 2A	378.37
District 2B	219.58
District 2C	294.39
District 3	553.58
District 4	609.34
District 5	489.10
District 7	578.55
District 8	557.50
District 9	544.25
District 10	818.57
District 11	499.90
District 12	764.93
District 13	562.29
District 14	892.19

Total Miles include State Highway Connections & Frontage Roads

Total Miles	75,611
Certified Public Road Miles	59,251

Certified Mileage does not include BLM roads.

City Owned Mileage

Total Mileage 10,852.20

By County

Baker	105.43	Douglas	251.93
Benton	249.83	Gilliam	25.13
Clackamas	784.86	Grant	63.92
Clatsop	158.89	Harney	53.45
Columbia	127.96	Hood River	38.95
Coos	224.93	Jackson	582.62
Crook	66.67	Jefferson	101.04
Curry	61.17	Josephine	159.76
Deschutes	556.78	Klamath	169.03

2008 OREGON MILEAGE REPORT

Other State Mileage

Total Mileage	613.19
Campus	45.53
Fish and Wildlife	43.00
State Institutions	28.05
State Forests	145.55
Other Local Agencies	99.01
State Parks	252.05

County Mileage

Total Mileage	33,145.34
County Rural Roads	26,221.01
County Roads Within a City	521.87
Total	26,742.88
Local Access	6,402.46

Miscellaneous Agencies

Total Mileage	22,961.51
By Agency	
Army Corps of Engineers	100.53
Indian Affairs	865.00
BLM	15,950.00
Military	2.92
National Parks	109.27
Other Federal Agencies	298.79
U.S. National Forest	5,635.00

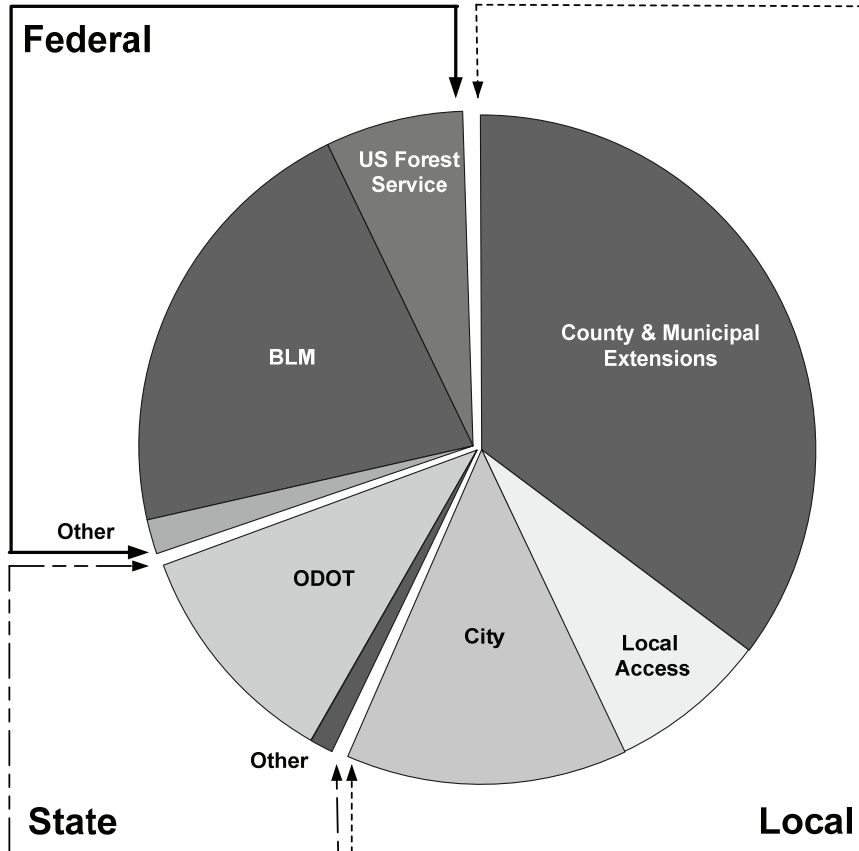
Lake	24.28	Sherman	20.60
Lane	983.11	Tillamook	95.15
Lincoln	179.46	Umatilla	254.46
Linn	368.68	Union	153.48
Malheur	131.32	Wallowa	47.27
Marion	805.12	Wasco	111.74
Morrow	63.04	Washington	843.85
Multnomah	2,470.92	Wheeler	14.10
Polk	238.76	Yamhill	264.51

2008 OREGON MILEAGE SUMMARY BY COUNTY

County	City City Streets	County			State State Highway	Other State						Miscellaneous Agency						Total		
		County Rural Roads	County Rds Inside Cities	Local Access		State Fish and Wildlife	State Institution	State Forest	State Park	Other Local Agency	Army Corps of Engineers	BIA & Indian Nation	BLM	Military	National Park	Other Federal Agency	U.S. National Forest			
Baker	105.43	904.06	0.00	12.21	317.37					2.00					313.00				110.00	1,764.07
Benton	249.83	427.90	21.39	82.89	123.67	7.02				0.30					275.00			3.60	11.00	1,202.60
Clackamas	784.86	1,341.27	77.57	108.00	253.91	2.86		0.10		8.90	0.20			25.00	370.00				309.00	3,281.67
Clatsop	158.89	227.31	6.73	9.20	172.05				17.30	44.85	2.00				4.00	0.13	1.33	10.00		653.79
Columbia	127.96	521.81	16.49	11.16	96.41		5.90			1.50					43.00					824.23
Coos	224.93	524.00	7.43	61.84	166.56	2.64		0.90	76.23	12.40	2.00			10.00	788.00				82.00	1,958.93
Crook	66.67	481.90	2.16	103.66	164.65					3.30					178.00	2.24		2.00	165.00	1,169.58
Curry	61.17	218.59	4.86	40.69	114.50					13.15	3.70				179.00				326.00	961.66
Deschutes	556.78	931.66	20.87	509.05	243.66	1.55				29.20					218.00	0.55		3.00	257.00	2,771.32
Douglas	251.93	1,120.76	28.73	330.14	374.59				42.67	1.00				3.80	3,591.00		1.45	3.18	546.00	6,295.25
Gilliam	25.13	402.39	1.13	0.36	140.10										4.00					573.11
Grant	63.92	488.89	1.99	372.96	234.33					0.40					91.00		15.20		367.00	1,635.69
Harney	53.45	811.32	0.00	1,497.93	293.89					1.10	52.00			2.60	1,145.00			66.00	161.00	4,084.29
Hood River	38.95	208.24	1.75	35.89	102.87					2.90	3.21								37.00	430.81
Jackson	582.62	915.81	33.63	116.85	313.34	2.54	2.00			12.25	1.50			7.00	1,656.00			11.75	411.00	4,066.29
Jefferson	101.04	598.06	5.72	210.26	95.99			1.30		10.60	1.25			286.00				2.25	91.00	1,403.47
Josephine	159.76	548.25	10.77	130.13	152.98	1.30				1.10					1,094.00		1.82		154.00	2,254.11
Klamath	169.03	855.73	7.64	891.14	391.50	4.64	2.00			3.20	0.50			11.00	445.00		82.19		528.00	3,391.57
Lake	24.28	702.18	0.70	380.64	306.29		12.50	0.11		1.40					861.00			169.00	569.00	3,027.10
Lane	983.11	1,417.00	27.88	145.00	475.98	4.55				13.80				42.86	1,616.00				425.00	5,152.58
Lincoln	179.46	335.00	10.60	90.48	176.30					14.70	1.20			2.90	107.00				25.00	942.64
Linn	368.68	1,086.50	27.01	35.17	274.38	1.45				1.90				17.00	515.00				192.00	2,519.09
Malheur	131.32	1,733.25	1.63	377.87	411.17	1.00		6.00		1.50				8.30	1,614.00					4,286.04
Marion	805.12	1,085.96	27.68	68.80	253.96	2.30		14.59		34.10				7.00	1.00	129.00		0.45	69.00	2,498.96
Morrow	63.04	958.88	0.50	1.88	185.81						7.10								45.00	1,262.21
Multnomah	2,470.92	264.49	28.81	100.00	252.76	8.25	1.80			8.35	13.40	3.20			11.00			0.86	32.00	3,195.84
Polk	238.76	499.18	2.17	30.60	127.67	1.18				1.50				4.00	170.00			2.30		1,077.36
Sherman	20.60	444.09	2.50	1.07	126.46					0.40	2.59				1.00					598.71
Tillamook	95.15	323.88	8.46	43.34	147.00				9.35	6.20	3.25				201.00				9.00	846.63
Umatilla	254.46	1,655.35	17.23	183.01	438.65	2.50		5.05		5.10	3.21	16.37	98.00	27.00			22.40	196.00		2,924.33
Union	153.48	589.34	5.87	17.88	230.51	0.70	0.50			1.35					3.00				184.00	1,186.63
Wallowa	47.27	709.09	2.28	7.51	118.02					7.20					6.00				203.00	1,100.37
Wasco	111.74	665.45	8.93	89.10	255.51		18.30			2.20	1.00	7.10	389.00	62.00					56.00	1,666.33
Washington	843.85	1,304.54	92.18	126.00	196.88	1.05				2.50	0.90				21.00			2.00		2,590.90
Wheeler	14.10	259.11	0.51	135.54	155.80					1.20					24.00		7.28		74.00	671.54
Yamhill	264.51	659.77	8.07	44.21	153.40					0.50				22.00	188.00				1.00	1,341.46
Total	10,852.20	26,221.01	521.87	6,402.46	8,038.92	45.53	43.00	28.05	145.55	252.05	99.01	100.53	865.00	15,950.00	2.92	109.27	298.79	5,635.00	75,611.16	

2008 OREGON MILEAGE REPORT

Percent of Road Miles by Jurisdiction

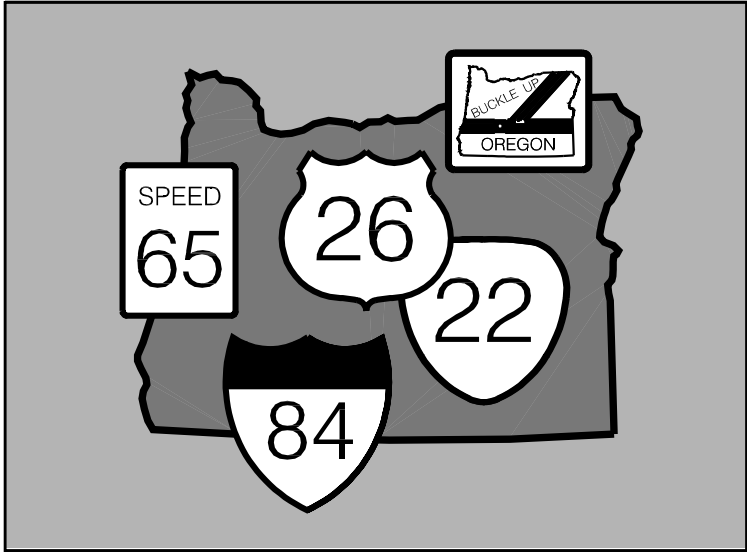


Jurisdiction	Mileage	Percent
City	10,852.20	14.35%
* County	26,742.88	35.37%
Local Access	6,402.46	8.47%
ODOT	8,038.92	10.63%
Other State	613.19	0.81%
U.S Forest Service	5,635.00	7.45%
BLM	15,950.00	21.09%
** Other Federal	1,376.51	1.82%
Total	75,611.16	°99.99%

° Percent Rounded to the nearest hundredth

* County includes Municipal Extension Miles.

** Other Federal includes Army Corp of Engineers, Indian Affairs, U.S. Military, national parks, and Other Federal Agency miles.



State Mileage

2008 CROSS REFERENCE TABLE OF HIGHWAY ROUTE NUMBER TO STATE HIGHWAY NUMBER

INTERSTATE	HIGHWAY NAME	HWY. #	US ROUTE	Highway Name	HWY. #	OR ROUTE	HIGHWAY NAME	HWY. #
I-5	Pacific	1	US 97 Bus.	Klamath Falls-Lakeview	20	OR 36	Territorial	200
I-82	McNary	70	US 97 Bus.	Klamath Falls-Malin	50	OR 37	Pendleton	67
I-84	Baker-Copperfield	12	US 97 Bus.	McKenzie-Bend	17	OR 37	Pendleton-Cold Springs	36
I-84	Columbia River	2	US 101	Carpenterville	255	OR 37	Pendleton-John Day	28
I-84	Historic Columbia River	100	US 101	Oregon Coast	9	OR 38	Umpqua	45
I-84	Old Oregon Trail	6	US 101 Bus.	Nehalem	102	OR 39	Hatfield	426
I-105	Eugene-Springfield	227	US 101 Bus.	Warrenton-Astoria	105	OR 39	Klamath Falls-Lakeview	20
I-205	Clackamas	171	US 197	The Dalles-California	4	OR 39	Klamath Falls-Malin	50
I-205	East Portland Freeway	64	US 199	Redwood	25	OR 42	Coos Bay-Roseburg	35
I-405	Stadium Freeway	61	US 395	Central Oregon	7	OR 42S	Coquille-Bandon	244
			US 395	Columbia River	2	OR 43	Oswego	3
US ROUTE	Highway Name	HWY. #	US 395	Fremont	19	OR 46	Oregon Caves	38
US 20	Albany-Corvallis	31	US 395	John Day	5	OR 47	Mist-Clatskanie	110
US 20	Albany-Junction City	58	US 395	John Day-Burns	48	OR 47	Nehalem	102
US 20	Central Oregon	7	US 395	Lakeview-Burns	49	OR 47	Sunset	47
US 20	Corvallis-Lebanon	210	US 395	McNary	70	OR 47	Tualatin Valley	29
US 20	Corvallis-Newport	33	US 395	Old Oregon Trail	6	OR 51	Independence	193
US 20	McKenzie	15	US 395	Pendleton-John Day	28	OR 51	Monmouth-Independence	43
US 20	McKenzie-Bend	17	US 395	Umatilla-Stanfield	54	OR 52	Olds Ferry-Ontario	455
US 20	Pacific Highway West	1W [91]	US 730	Columbia River	2	OR 53	Necanicum	46
US 20	Santiam	16				OR 58	Willamette	18
US 26	Central Oregon	7	OR ROUTE	HIGHWAY NAME	HWY. #	OR 62	Crater Lake	22
US 26	John Day	5	OR 3	Enterprise-Lewiston	11	OR 66	Green Springs	21
US 26	Madras-Prineville	360	OR 6	Wilson River	37	OR 70	Dairy-Bonanza	23
US 26	Mt. Hood	26	OR 7	Baker-Copperfield	12	OR 74	Heppner	52
US 26	Nehalem	102	OR 7	La Grande-Baker	66	OR 78	Steens	442
US 26	Ochoco	41	OR 7	Whitney	71	OR 82	Wallowa Lake	10
US 26	Stadium Freeway	61	OR 8	Tualatin Valley	29	OR 86	Baker-Copperfield	12
US 26	Sunset	47	OR 10	Beaverton-Hillsdale	40	*OR 86S	Baker-Copperfield	12
US 26	The Dalles-California	4	OR 10	Farmington	142	OR 99	Coos Bay-Roseburg	35
US 26	Warm Springs	53	OR 10	Pacific Highway West	1W [91]	OR 99	Goshen-Divide	226
US 30	Columbia River	2	OR 11	Oregon-Washington	8	OR 99	North Umpqua	138
US 30	Historic Columbia River	100	OR 11	Pendleton	67	OR 99	Pacific	1
US 30	Huntington	449	OR 18	Salmon River	39	OR 99	Pacific Highway West	1W [91]
US 30	La Grande-Baker	66	OR 18 Bus.	Willamina-Sheridan	157	OR 99	Redwood	25
US 30	Lower Columbia River	2W [92]	OR 19	John Day	5	OR 99	Rogue River	60
US 30	Mosier-The Dalles	292	OR 19	Wasco-Heppner	300	OR 99	Rogue Valley	63
US 30	Old Oregon Trail	6	OR 22	North Santiam	162	OR 99	Sams Valley	271
US 30	Olds Ferry-Ontario	455	OR 22	Salem	72	OR 99	Umpqua	45
US 30	Oregon-Washington	8	OR 22	Salmon River	39	OR 99	Willamette	18
US 30	Pacific	1	OR 22	Three Rivers	32	OR 99E	Albany-Junction City	58
US 30	Pendleton	67	OR 22	Willamina-Salem	30	OR 99E	Hillsboro-Silverton	140
US 30	Stadium Freeway	61	OR 27	Crooked River	14	OR 99E	Pacific	1
US 30	The Dalles-California	4	OR 31	Fremont	19	OR 99E	Pacific Highway East	1E [81]
US 30 Bus.	Olds Ferry-Ontario	455	OR 34	Alea	27	OR 99E Bus.	Salem	72
US 30 Bypass	Northeast Portland	123	OR 34	Corvallis-Lebanon	210	OR 99W	Bellevue-Hopewell	153
US 95	I.O.N.	456	OR 34	Corvallis-Newport	33	OR 99W	Hillsboro-Silverton	140
US 95S	Olds Ferry-Ontario	455	OR 34	Pacific Highway West	1W [91]	OR 99W	Pacific Highway West	1W [91]
US 97	Sherman	42	OR 35	Historic Columbia River	100	*OR 103	Fishhawk Falls	103
US 97	The Dalles-California	4	OR 35	Mt. Hood	26	OR 104	Fort Stevens	104
US 97 Bus.	The Dalles-California	4	OR 36	Mapleton-Junction City	229	*OR 104S	Fort Stevens	104

2008 CROSS REFERENCE TABLE OF HIGHWAY ROUTE NUMBER TO STATE HIGHWAY NUMBER

OR ROUTE	HIGHWAY NAME	HWY. #	OR ROUTE	HIGHWAY NAME	HWY. #	OR ROUTE	HIGHWAY NAME	HWY. #
*OR 120	Swift	120	OR 211	Clackamas	171	*OR 293	Antelope	293
OR 126	Beltline	69	OR 211	Eagle Creek-Sandy	172	*OR 331	Umatilla Mission	331
OR 126	Clear Lake-Belknap Springs	215	OR 211	Woodburn-Estacada	161	*OR 332	Sunnyside-Umapine	332
OR 126	Eugene-Springfield	227	OR 212	Clackamas	171	*OR 334	Athena-Holdman	334
OR 126	Florence-Eugene	62	OR 212	Clackamas-Boring	174	*OR 335	Havana-Helix	335
OR 126	McKenzie	15	OR 213	Cascade Hwy North	68	*OR 339	Freewater	339
OR 126	Ochoco	41	OR 213	Cascade Hwy South	160	*OR 350	Little Sheep Creek	350
OR 126	Pacific Highway West	1W [91]	OR 213	Clackamas	171	*OR 351	Joseph-Wallowa Lake	351
OR 126	Santiam	16	OR 213	East Portland Freeway	64	*OR 361	Culver	361
OR 126 Bus.	McKenzie	15	OR 214	Hillsboro-Silverton	140	*OR 370	O'Neil	370
OR 126 Bus.	Pacific Highway West	1W [91]	OR 214	Pacific Highway East	1E [81]	*OR 380	Paulina	380
*OR 130	Little Nestucca	130	OR 214	Silver Creek Falls	163	OR 402	Kimberly-Long Creek	402
OR 131	Netarts	131	OR 216	Sherars Bridge	290	*OR 410	Sumpter	410
OR 138	Elkton-Sutherlin	231	OR 216	The Dalles-California	4	*OR 413	Halfway-Cornucopia	413
OR 138	North Umpqua	138	OR 216	Wapinitia	44	*OR 414	Pine Creek	414
OR 138	Pacific	1	OR 217	Beaverton-Tigard	144	*OR 422	Chiloquin	422
OR 140	Fremont	19	OR 218	Shaniko-Fossil	291	*OR 422S	Chiloquin	422
OR 140	Green Springs	21	OR 219	Hillsboro-Silverton	140	*OR 429	Crescent Lake	429
OR 140	Klamath Falls-Lakeview	20	OR 219	Pacific Highway West	1W [91]	*OR 451	Vale-West	451
OR 140	Klamath Falls-Malin	50	OR 221	Salem-Dayton	150	*OR 452	Succor Creek	450
OR 140	Lake Of The Woods	270	*OR 222	Springfield-Creswell	222	*OR 453	Adrian-Arena Valley	453
OR 140	South Klamath Falls	424	OR 223	Dallas-Rickreall	189	*OR 454	Adrian-Caldwell	454
OR 140	Warner	431	OR 223	Kings Valley	191	OR 501	Alsea-Deadwood	201
*OR 141	Beaverton-Tualatin	141	OR 224	Clackamas	171	OR 528	Springfield	228
*OR 153	Bellevue-Hopewell	153	OR 224	East Portland Freeway	64	OR 540	Cape Arago	240
*OR 154	Lafayette	154	*OR 225	McVay	225	*OR 542	Powers	242
*OR 164	Jefferson	164	OR 226	Albany-Lyons	211	OR 551	Wilsonville-Hubbard	51
*OR 173	Timberline	173	*OR 227	Tiller-Trail	230	OR 569	Beltline	69
*OR 180	Eddyville-Blodgett	180	OR 228	Halsey-Sweet Home	212			
*OR 194	Monmouth	194	OR 229	Siletz	181			
*OR 200	Territorial	200	OR 230	West Diamond Lake	233			
OR 201	Central Oregon	7	OR 233	Amity-Dayton	155			
OR 201	Olds Ferry-Ontario	455	OR 233	Lafayette	154			
OR 201	Succor Creek	450	OR 233	Salmon River	39			
OR 202	Nehalem	102	OR 234	Sams Valley	271			
OR 203	La Grande-Baker	66	OR 237	Cove	342			
OR 203	Medical Springs	340	OR 237	La Grande-Baker	66			
OR 203	Old Oregon Trail	6	OR 238	Jacksonville	272			
OR 204	Weston-Elgin	330	OR 240	Yamhill-Newberg	151			
OR 205	Frenchglen	440	*OR 241	Coos River	241			
OR 206	Celilo-Wasco	301	OR 242	McKenzie	15			
OR 206	John Day	5	OR 244	Ukiah-Hilgard	341			
OR 206	Wasco-Heppner	300	OR 245	Dooley Mountain	415			
OR 207	Heppner	52	*OR 250	Cape Blanco	250			
OR 207	Heppner-Spray	321	*OR 251	Port Orford	251			
OR 207	Hermiston	333	*OR 255	Carpenterville	255			
OR 207	John Day	5	*OR 255	Oregon Coast	9			
OR 207	Lexington-Echo	320	OR 260	Rogue River Loop	260			
OR 207	Service Creek-Mitchell	390	OR 273	Siskiyou	273			
OR 207	Wasco-Heppner	300	*OR 281	Hood River	281			
OR 210	Scholls	143	*OR 282	Odell	282			

* Unposted Route

This cross reference lists the Highway Route Number, Highway Name and State Highway Number. A state highway may traverse all of or a portion of a Highway Route Number.

PDF Maps of the Route and Highway numbers are available on the Web at:

https://www.oregon.gov/ODOT/Data/Documents/Num_Route_Map.pdf

Link names:

State Highway Number and Route Map
Portland Enlargement

2008 CROSS REFERENCE TABLE OF STATE HIGHWAY NUMBER TO ROUTE NUMBER

Hwy. #	Highway Name	Route Number(s)	Hwy. #	Highway Name	Route Number(s)
1	Pacific	I-5, OR138, OR99, OR99E, US30	51	Wilsonville-Hubbard	OR551
1E [81]	Pacific Highway East	OR214, OR99E	52	Heppner	OR207, OR74
1W [91]	Pacific Highway West	OR10, OR126, OR126B, OR219, OR34, OR99, OR99W, US20	53	Warm Springs	US26
2	Columbia River	I-84, US30, US395, US730	54	Umatilla-Stanfield	US395
2W [92]	Lower Columbia River	US30	58	Albany-Junction City	OR99E, US20
3	Oswego	OR43	60	Rogue River	OR99
4	The Dalles-California	OR216, US197, US26, US30, US97, US97B	61	Stadium Freeway	I-405, US26, US30
5	John Day	OR19, OR206, OR207, US26, US395	62	Florence-Eugene	OR126
6	Old Oregon Trail	I-84, OR203, US30, US395	63	Rogue Valley	OR99
7	Central Oregon	OR201, US20, US26, US395	64	East Portland Freeway	I-205, OR213, OR224
8	Oregon-Washington	OR11, US30	66	La Grande-Baker	OR203, OR237, OR7, US30
9	Oregon Coast	OR255, US101	67	Pendleton	OR11, OR37, US30
10	Wallowa Lake	OR82	68	Cascade Hwy North	OR213
11	Enterprise-Lewiston	OR3	69	Beltline	OR126, OR569
12	Baker-Copperfield	I-84, OR7, OR86, *OR86S	70	McNary	I-82, US395
14	Crooked River	OR27	71	Whitney	OR7
15	McKenzie	OR126, OR126B, OR242, US20	72	Salem	OR22, *OR99EB
16	Santiam	OR126, US20	100	Historic Columbia River	I-84, OR35, US30
17	McKenzie-Bend	US20, US97B	102	Nehalem	OR202, OR47, US101B, US26
18	Willamette	OR58, OR99	103	Fishhawk Falls	*OR103
19	Fremont	OR140, OR31, US395	104	Fort Stevens	OR104, *OR104S
20	Klamath Falls-Lakeview	OR140, OR39, US97B	105	Warrenton-Astoria	US101B
21	Green Springs	OR140, OR66	110	Mist-Clatskanie	OR47
22	Crater Lake	OR62	120	Swift	*OR120
23	Dairy-Bonanza	OR70	123	Northeast Portland	US30BY
25	Redwood	OR99, US199	130	Little Nestucca	*OR130
26	Mt. Hood	OR35, US26	131	Netarts	OR131
27	Alsea	OR34	138	North Umpqua	OR138, OR99
28	Pendleton-John Day	OR37, US395	140	Hillsboro-Silverton	OR214, OR219, OR99E, OR99W
29	Tualatin Valley	OR47, OR8	141	Beaverton-Tualatin	*OR141
30	Willamina-Salem	OR22	142	Farmington	OR10
31	Albany-Corvallis	US20	143	Scholls	OR210
32	Three Rivers	OR22	144	Beaverton-Tigard	OR217
33	Corvallis-Newport	OR34, US20	150	Salem-Dayton	OR221
35	Coos Bay-Roseburg	OR42, OR99	151	Yamhill-Newberg	OR240
36	Pendleton-Cold Springs	OR37	153	Bellevue-Hopewell	*OR153, OR99W
37	Wilson River	OR6	154	Lafayette	*OR154, OR233
38	Oregon Caves	OR46	155	Amity-Dayton	OR233
39	Salmon River	OR18, OR22, OR233	157	Willamina-Sheridan	OR18B
40	Beaverton-Hillsdale	OR10	160	Cascade Hwy South	OR213
41	Ochoco	OR126, US26	161	Woodburn-Estacada	OR211
42	Sherman	US97	162	North Santiam	OR22
43	Monmouth-Independence	OR51	163	Silver Creek Falls	OR214
44	Wapinitia	OR216	164	Jefferson	*OR164
45	Umpqua	OR38, OR99	171	Clackamas	I-205, OR211, OR212, OR213, OR224
46	Necanicum	OR53	172	Eagle Creek-Sandy	OR211
47	Sunset	OR47, US26	173	Timberline	*OR173
48	John Day-Burns	US395	174	Clackamas-Boring	OR212
49	Lakeview-Burns	US395	180	Eddyville-Blodgett	*OR180
50	Klamath Falls-Malin	OR140, OR39, US97B	181	Siletz	OR229
			189	Dallas-Rickreall	OR223

2008 CROSS REFERENCE TABLE OF STATE HIGHWAY NUMBER TO ROUTE NUMBER

Hwy. #	Highway Name	Route Number(s)	Hwy. #	Highway Name	Route Number(s)
191	Kings Valley	OR223	350	Little Sheep Creek	*OR350
193	Independence	OR51	351	Joseph-Wallowa Lake	*OR351
194	Monmouth	*OR194	360	Madras-Prineville	US26
200	Territorial	*OR200, OR36	361	Culver	*OR361
201	Alsea-Deadwood	OR501	370	O'Neil	*OR370
210	Corvallis-Lebanon	OR34, US20	380	Paulina	*OR380
211	Albany-Lyons	OR226	390	Service Creek-Mitchell	OR207
212	Halsey-Sweet Home	OR228	402	Kimberly-Long Creek	OR402
215	Clear Lake-Belknap Springs	OR126	410	Sumpter	*OR410
222	Springfield-Creswell	*OR222	413	Halfway-Cornucopia	*OR413
225	McVay	*OR225	414	Pine Creek	*OR414
226	Goshen-Divide	OR99	415	Dooley Mountain	OR245
227	Eugene-Springfield	I-105, OR126	422	Chiloquin	*OR422, *OR422S
228	Springfield	OR528	424	South Klamath Falls	OR140
229	Mapleton-Junction City	OR36	426	Hatfield	OR39
230	Tiller-Trail	*OR227	429	Crescent Lake	*OR429
231	Elkton-Sutherlin	OR138	431	Warner	OR140
233	West Diamond Lake	OR230	440	Frenchglen	OR205
240	Cape Arago	OR540	442	Steens	OR78
241	Coos River	*OR241	449	Huntington	US30
242	Powers	*OR542	450	Succor Creek	OR201, *OR452
244	Coquille-Bandon	OR42S	451	Vale-West	*OR451
250	Cape Blanco	*OR250	453	Adrian-Arena Valley	*OR453
251	Port Orford	*OR251	454	Adrian-Caldwell	*OR454
255	Carpenterville	*OR255, US101	455	Olds Ferry-Ontario	OR201, OR52, US30, US30B, US95S
260	Rogue River Loop	OR260	456	I.O.N.	US95
270	Lake Of The Woods	OR140			
271	Sams Valley	OR234, OR99			
272	Jacksonville	OR238			
273	Siskiyou	OR273			
281	Hood River	*OR281			
282	Odell	*OR282			
290	Sherars Bridge	OR216			
291	Shaniko-Fossil	OR218			
292	Mosier-The Dalles	US30			
293	Antelope	*OR293			
300	Wasco-Heppner	OR19, OR206, OR207			
301	Celilo-Wasco	OR206			
320	Lexington-Echo	OR207			
321	Heppner-Spray	OR207			
330	Weston-Elgin	OR204			
331	Umatilla Mission	*OR331			
332	Sunnyside-Umapine	*OR332			
333	Hermiston	OR207			
334	Athena-Holdman	*OR334			
335	Havana-Helix	*OR335			
339	Freewater	OR339			
340	Medical Springs	OR203			
341	Ukiah-Hilgard	OR244			
342	Cove	OR237			

* Unposted Route

This cross reference lists the Highway Route Number, Highway Name and State Highway Number. A state highway may traverse all of or a portion of a Highway Route Number.

PDF Maps of the Route and Highway numbers are available on the Web at:

https://www.oregon.gov/ODOT/Data/Documents/Num_Route_Map.pdf

Link names:
State Highway Number and Route Map
Portland Enlargement

2008 OREGON STATE HIGHWAY SYSTEM

NUMERIC ORDER

1	Pacific
1E	Pacific Highway East [81]
1W	Pacific Highway West [91]
2	Columbia River
2W	Lower Columbia River [92]
3	Oswego
4	The Dalles-California
5	John Day
6	Old Oregon Trail
7	Central Oregon
8	Oregon-Washington
9	Oregon Coast
10	Wallowa Lake
11	Enterprise-Lewiston
12	Baker-Copperfield
14	Crooked River
15	Mckenzie
16	Santiam
17	Mckenzie-Bend
18	Willamette
19	Fremont
20	Klamath Falls-Lakeview
21	Green Springs
22	Crater Lake
23	Dairy-Bonanza
25	Redwood
26	Mt. Hood
27	Alsea
28	Pendleton-John Day
29	Tualatin Valley
30	Willamina-Salem
31	Albany-Corvallis
32	Three Rivers
33	Corvallis-Newport
35	Coos Bay-Roseburg
36	Pendleton-Cold Springs
37	Wilson River
38	Oregon Caves
39	Salmon River
40	Beaverton-Hillsdale
41	Ochoco
42	Sherman
43	Monmouth-Independence
44	Wapinitia
45	Umpqua
46	Necanicum
47	Sunset
48	John Day-Burns
49	Lakeview-Burns
50	Klamath Falls-Malin
51	Wilsonville-Hubbard
52	Heppner
53	Warm Springs
54	Umatilla-Stanfield
58	Albany-Junction City
60	Rogue River
61	Stadium Freeway
62	Florence-Eugene
63	Rogue Valley
64	East Portland Freeway
66	La Grande-Baker
67	Pendleton
68	Cascade Hwy North
69	Beltline
70	Mcnary
71	Whitney
72	Salem
100	Historic Columbia River
102	Nehalem
103	Fishhawk Falls
104	Fort Stevens
105	Warrenton-Astoria
110	Mist-Clatskanie
120	Swift
123	Northeast Portland
130	Little Nestucca
131	Netarts
138	North Umpqua
140	Hillsboro-Silverton
141	Beaverton-Tualatin
142	Farmington
143	Scholls
144	Beaverton-Tigard
150	Salem-Dayton
151	Yamhill-Newberg
153	Bellevue-Hopewell
154	Lafayette
155	Amity-Dayton
157	Willamina-Sheridan
160	Cascade Hwy South
161	Woodburn-Estacada
162	North Santiam
163	Silver Creek Falls
164	Jefferson
171	Clackamas
172	Eagle Creek-Sandy
173	Timberline
174	Clackamas-Boring
180	Eddyville-Blodgett
181	Siletz
189	Dallas-Rickreall
191	Kings Valley
193	Independence
194	Monmouth
200	Territorial
201	Alsea-Deadwood
210	Corvallis-Lebanon
211	Albany-Lyons
212	Halsey-Sweet Home
215	Clear Lake-Belknap Springs
222	Springfield-Creswell
225	Mcvay
226	Goshen-Divide
227	Eugene-Springfield
228	Springfield
229	Mapleton-Junction City
230	Tiller-Trail
231	Elkton-Sutherlin
233	West Diamond Lake
240	Cape Arago

241	Coos River
242	Powers
244	Coquille-Bandon
250	Cape Blanco
251	Port Orford
255	Carpenterville
260	Rogue River Loop
270	Lake Of The Woods
271	Sams Valley
272	Jacksonville
273	Siskiyou
281	Hood River
282	Odell
290	Sherars Bridge
291	Shaniko-Fossil
292	Mosier-The Dalles
293	Antelope
300	Wasco-Heppner
301	Celilo-Wasco
320	Lexington-Echo
321	Heppner-Spray
330	Weston-Elgin
331	Umatilla Mission
332	Sunnyside-Umapine
333	Hermiston
334	Athens-Holdman
335	Havana-Helix
339	Freewater
340	Medical Springs
341	Ukiah-Hilgard
342	Cove
350	Little Sheep Creek
351	Joseph-Wallowa Lake
360	Madras-Prineville
361	Culver
370	O'Neil
372	Century Drive
380	Paulina
390	Service Creek-Mitchell
402	Kimberly-Long Creek
410	Sumpter
413	Halfway-Cornucopia
414	Pine Creek
415	Dooley Mountain
420	Midland
422	Chiloquin
424	South Klamath Falls
426	Hatfield
429	Crescent Lake
431	Warner
440	Frenchglen
442	Steens
449	Huntington
450	Succor Creek
451	Vale-West
453	Adrian-Arena Valley
454	Adrian-Caldwell
455	Olds Ferry-Ontario
456	I.O.N.

ALPHABETIC ORDER

453	Adrian-Arena Valley
454	Adrian-Caldwell
31	Albany-Corvallis
58	Albany-Junction City
211	Albany-Lyons
27	Alsea
201	Alsea-Deadwood
155	Amity-Dayton
293	Antelope
334	Athens-Holdman
12	Baker-Copperfield
40	Beaverton-Hillsdale
144	Beaverton-Tigard
141	Beaverton-Tualatin
153	Bellevue-Hopewell
69	Beltline
240	Cape Arago
250	Cape Blanco
255	Carpenterville
68	Cascade Hwy North
160	Cascade Hwy South
301	Celilo-Wasco
7	Central Oregon
372	Century Drive
422	Chiloquin
171	Clackamas
174	Clackamas-Boring
215	Clear Lake-Belknap Springs
2	Columbia River
35	Coos Bay-Roseburg
241	Coos River
244	Coquille-Bandon
210	Corvallis-Lebanon
33	Corvallis-Newport
342	Cove
22	Crater Lake
429	Crescent Lake
14	Crooked River
361	Culver
23	Dairy-Bonanza
189	Dallas-Rickreall
415	Dooley Mountain
172	Eagle Creek-Sandy
64	East Portland Freeway
180	Eddyville-Blodgett
231	Elkton-Sutherlin
11	Enterprise-Lewiston
227	Eugene-Springfield
142	Farmington
103	Fishhawk Falls
62	Florence-Eugene
104	Fort Stevens
339	Freewater
19	Fremont
440	Frenchglen
226	Goshen-Divide
21	Green Springs
413	Halfway-Cornucopia
212	Halsey-Sweet Home
426	Hatfield

335	Havana-Helix
52	Heppner
321	Heppner-Spray
333	Hermiston
140	Hillsboro-Silverton
100	Historic Columbia River
281	Hood River
449	Huntington
456	I.O.N.
193	Independence
272	Jacksonville
164	Jefferson
5	John Day
48	John Day-Burns
351	Joseph-Wallowa Lake
402	Kimberly-Long Creek
191	Kings Valley
20	Klamath Falls-Lakeview
50	Klamath Falls-Malin
66	La Grande-Baker
154	Lafayette
270	Lake Of The Woods
49	Lakeview-Burns
320	Lexington-Echo
130	Little Nestucca
350	Little Sheep Creek
2W	Lower Columbia River [92]
360	Madras-Prineville
229	Mapleton-Junction City
15	Mckenzie
17	Mckenzie-Bend
70	Mcnary
225	Mcvay
340	Medical Springs
420	Midland
110	Mist-Clatskanie
194	Monmouth
43	Monmouth-Independence
292	Mosier-The Dalles
26	Mt. Hood
46	Necanicum
102	Nehalem
131	Netarts
162	North Santiam
138	North Umpqua
123	Northeast Portland
370	O'Neil
41	Ochoco
282	Odell
6	Old Oregon Trail
455	Olds Ferry-Ontario
38	Oregon Caves
9	Oregon Coast
8	Oregon-Washington
3	Oswego
1	Pacific
1E	Pacific Highway East [81]
1W	Pacific Highway West [91]
380	Paulina
67	Pendleton

36	Pendleton-Cold Springs
28	Pendleton-John Day
414	Pine Creek
251	Port Orford
242	Powers
25	Redwood
60	Rogue River
260	Rogue River Loop
63	Rogue Valley
72	Salem
150	Salem-Dayton
39	Salmon River
271	Sams Valley
16	Santiam
143	Scholls
390	Service Creek-Mitchell
291	Shaniko-Fossil
290	Sherars Bridge
42	Sherman
181	Siletz
163	Silver Creek Falls
273	Siskiyou
424	South Klamath Falls
228	Springfield
222	Springfield-Creswell
61	Stadium Freeway
442	Steens
450	Succor Creek
410	Sumpter
332	Sunnyside-Umapine
47	Sunset
120	Swift
200	Territorial
4	The Dalles-California
32	Three Rivers
230	Tiller-Trail
173	Timberline
29	Tualatin Valley
341	Ukiah-Hilgard
331	Umatilla Mission
54	Umatilla-Stanfield
45	Umpqua
451	Vale-West
10	Wallowa Lake
44	Wapinitia
53	Warm Springs
431	Warner
105	Warrenton-Astoria
300	Wasco-Heppner
233	West Diamond Lake
330	Weston-Elgin
71	Whitney
18	Willamette
30	Willamina-Salem
157	Willamina-Sheridan
37	Wilson River
51	Wilsonville-Hubbard
161	Woodburn-Estacada
151	Yamhill-Newberg

[] Highway number used in the Integrated Transportation System (ITIS) database

2008 STATE HIGHWAYS: By Number, Name, and Length of Centerline Miles

Connections and Frontage Roads (624.10 miles) not included.

001	Pacific	308.38	050	Klamath Falls-Malin	31.86	163	Silver Creek Falls	32.06	301	Celilo-Wasco	18.39
002	Columbia River	200.95	051	Wilsonville-Hubbard	5.94	164	Jefferson	8.54	320	Lexington-Echo	37.03
003	Oswego	11.60	052	Heppner	83.09	171	Clackamas	48.54	321	Heppner-Spray	40.87
004	The Dalles-California	283.59	053	Warm Springs	60.13	172	Eagle Creek-Sandy	6.17	330	Weston-Elgin	41.71
005	John Day	273.34	054	Umatilla-Stanfield	12.86	173	Timberline	5.32	331	Umatilla Mission	4.84
006	Old Oregon Trail	210.43	058	Albany-Junction City	32.37	174	Clackamas-Boring	8.84	332	Sunnyside-Umapine	7.93
007	Central Oregon	263.85	060	Rogue River	14.95	180	Eddyville-Blodgett	19.18	333	Hermiston	18.12
008	Oregon-Washington	34.06	061	Stadium Freeway	4.25	181	Siletz	31.27	334	Athena-Holdman	18.12
009	Oregon Coast	346.80	062	Florence-Eugene	52.65	189	Dallas-Rickreall	4.32	335	Havana-Helix	8.60
010	Wallowa Lake	70.74	063	Rogue Valley	18.13	191	Kings Valley	31.40	339	Freewater	3.43
011	Enterprise-Lewiston	43.13	064	East Portland Freeway	26.56	193	Independence	6.34	340	Medical Springs	38.65
012	Baker-Copperfield	70.28	066	La Grande-Baker	54.50	194	Monmouth	7.56	341	Ukiah-Hilgard	47.22
014	Crooked River	42.89	067	Pendleton	5.93	200	Territorial	42.11	342	Cove	22.07
015	Mckenzie	111.44	068	Cascade Hwy North	10.18	201	Alsea-Deadwood	9.49	350	Little Sheep Creek	29.36
016	Santiam	100.15	069	Bellline	13.00	210	Corvallis-Lebanon	18.09	351	Joseph-Wallowa Lake	6.94
017	Mckenzie-Bend	20.99	070	McNary	11.21	211	Albany-Lyons	25.28	360	Madras-Prineville	26.19
018	Willamette	86.75	071	Whitney	50.96	212	Halsey-Sweet Home	21.40	361	Culver	11.62
019	Fremont	157.73	072	Salem	8.48	215	Clear Lake-Belknap Springs	19.81	370	O'Neil	17.67
020	Klamath Falls-Lakeview	94.13	081	Pacific Highway East	48.25	222	Springfield-Creswell	6.05	372	Century Drive	17.35
021	Green Springs	58.82	091	Pacific Highway West	124.67	225	McVay	2.52	380	Paulina	55.49
022	Crater Lake	83.48	092	Lower Columbia River	94.91	226	Goshen-Divide	19.87	390	Service Creek-Mitchell	23.79
023	Dairy-Bonanza	6.97	100	Historic Columbia River	42.79	227	Eugene-Springfield	9.97	402	Kimberly-Long Creek	34.88
025	Redwood	46.56	102	Nehalem	86.44	228	Springfield	1.40	410	Sumpter	3.71
026	Mt. Hood	89.58	103	Fishhawk Falls	9.02	229	Mapleton-Junction City	50.12	413	Halfway-Cornucopia	11.28
027	Alsea	56.61	104	Fort Stevens	6.98	230	Tiller-Trail	11.25	414	Pine Creek	0.91
028	Pendleton-John Day	118.47	105	Warrenton-Astoria	7.25	231	Elkton-Sutherland	25.39	415	Dooley Mountain	36.62
029	Tualatin Valley	40.94	110	Mist-Clatskanie	11.89	233	West Diamond Lake	23.80	420	Midland	4.30
030	Willamina-Salem	26.30	120	Swift	0.28	240	Cape Arago	11.95	422	Chiloquin	5.38
031	Albany-Corvallis	11.18	123	Northeast Portland	14.76	241	Coos River	17.45	424	South Klamath Falls	5.91
032	Three Rivers	24.97	130	Little Nestucca	9.40	242	Powers	18.68	426	Hatfield	2.42
033	Corvallis-Newport	52.35	131	Netarts	9.08	244	Coquille-Bandon	16.93	429	Crescent Lake	2.39
035	Coos Bay-Roseburg	73.32	138	North Umpqua	101.89	250	Cape Blanco	5.41	431	Warner	64.95
036	Pendleton-Cold Springs	30.44	140	Hillsboro-Silverton	50.07	251	Port Orford	0.76	440	Frenchglen	72.95
037	Wilson River	51.25	141	Beaverton-Tualatin	7.30	255	Carpenterville	26.06	442	Steens	91.55
038	Oregon Caves	19.33	142	Farmington	1.79	260	Rogue River Loop	20.79	449	Huntington	11.09
039	Salmon River	53.37	143	Scholls	0.57	270	Lake Of The Woods	68.76	450	Succor Creek	24.97
040	Beaverton-Hillsdale	2.44	144	Beaverton-Tigard	7.52	271	Sams Valley	18.74	451	Vale-West	10.36
041	Ochoco	97.06	150	Salem-Dayton	20.74	272	Jacksonville	38.67	453	Adrian-Arena Valley	3.19
042	Sherman	68.39	151	Yamhill-Newberg	11.50	273	Siskiyou	12.42	454	Adrian-Caldwell	5.09
043	Monmouth-Independence	2.35	153	Bellevue-Hopewell	14.29	281	Hood River	19.02	455	Olds Ferry-Ontario	34.99
044	Wapinitia	25.85	154	Lafayette	6.26	282	Odell	3.45	456	I.O.N.	121.30
045	Umpqua	56.89	155	Amity-Dayton	9.19	290	Sherars Bridge	28.47			
046	Necanicum	18.91	157	Willamina-Sheridan	8.56	291	Shaniko-Fossil	42.08		Total	7,414.82
047	Sunset	74.07	160	Cascade Hwy South	29.93	292	Mosier-The Dalles	1.63			
048	John Day-Burns	67.33	161	Woodburn-Estacada	33.28	293	Antelope	13.58			
049	Lakeview-Burns	89.67	162	North Santiam	80.64	300	Wasco-Heppner	85.82			

2008 OREGON MILEAGE REPORT
State Highways by County and Surface Type (Add Miles Only)

COUNTY	HWY	HIGHWAY NAME	GRAVEL	ASPHALT	CONCRETE	TOTAL
BAKER						
	005	JOHN DAY	0.00	22.57	0.00	22.57
	006	OLD OREGON TRAIL	0.00	37.50	28.30	65.80
	012	BAKER-COPPERFIELD	0.00	69.90	0.38	70.28
	066	LA GRANDE-BAKER	0.00	21.34	0.26	21.60
	071	WHITNEY	0.00	43.26	0.14	43.40
	340	MEDICAL SPRINGS	0.00	15.84	0.10	15.94
	410	SUMPTER	0.00	3.71	0.00	3.71
	413	HALFWAY-CORNUCOPIA	5.42	5.86	0.00	11.28
	414	PINE CREEK	0.00	0.91	0.00	0.91
	415	DOOLEY MOUNTAIN	0.00	36.62	0.00	36.62
	449	HUNTINGTON	0.00	9.98	0.00	9.98
BAKER COUNTY TOTALS			5.42	267.49	29.18	302.09
BENTON						
	027	ALSEA	0.00	29.12	0.00	29.12
	031	ALBANY-CORVALLIS	0.00	10.23	0.11	10.34
	033	CORVALLIS-NEWPORT	0.00	20.08	0.34	20.42
	091	PACIFIC HIGHWAY WEST	0.00	32.08	0.00	32.08
	180	EDDYVILLE-BLODGETT	0.00	6.65	0.00	6.65
	191	KINGS VALLEY	0.00	9.83	0.00	9.83
	200	TERRITORIAL	0.00	2.06	0.00	2.06
	201	ALSEA-DEADWOOD	0.00	9.49	0.00	9.49
	210	CORVALLIS-LEBANON	0.00	0.23	0.00	0.23
BENTON COUNTY TOTALS			0.00	119.77	0.45	120.22
CLACKAMAS						
	001	PACIFIC	0.00	2.52	2.55	5.07
	003	OSWEGO	0.00	6.40	0.16	6.56
	026	MT. HOOD	0.00	40.65	0.07	40.72
	051	WILSONVILLE-HUBBARD	0.00	1.78	0.00	1.78
	053	WARM SPRINGS	0.00	4.62	0.00	4.62
	064	EAST PORTLAND FREEWAY	0.00	14.43	0.87	15.30
	068	CASCADE HWY NORTH	0.00	2.95	0.00	2.95
	081	PACIFIC HIGHWAY EAST	0.00	20.36	0.14	20.50
	160	CASCADE HWY SOUTH	0.00	24.42	0.00	24.42
	161	WOODBURN-ESTACADA	0.00	30.73	0.02	30.75
	171	CLACKAMAS	0.00	48.41	0.13	48.54
	172	EAGLE CREEK-SANDY	0.00	6.17	0.00	6.17
	173	TIMBERLINE	0.00	5.32	0.00	5.32
	174	CLACKAMAS-BORING	0.00	8.84	0.00	8.84
CLACKAMAS COUNTY TOTALS			0.00	217.60	3.94	221.54

2008 OREGON MILEAGE REPORT
State Highways by County and Surface Type (Add Miles Only)

COUNTY	HWY	HIGHWAY NAME	GRAVEL	ASPHALT	CONCRETE	TOTAL
CLATSOP						
	009	OREGON COAST	0.00	30.13	4.81	34.94
	046	NECANICUM	0.00	11.26	0.00	11.26
	047	SUNSET	0.00	30.72	0.13	30.85
	092	LOWER COLUMBIA RIVER	0.00	26.95	0.53	27.48
	102	NEHALEM	0.00	38.78	0.06	38.84
	103	FISHHAWK FALLS	0.00	8.95	0.07	9.02
	104	FORT STEVENS	0.00	6.98	0.00	6.98
	105	WARRENTON-ASTORIA	0.00	6.97	0.28	7.25
		CLATSOP COUNTY TOTALS	0.00	160.74	5.88	166.62
COLUMBIA						
	047	SUNSET	0.00	0.81	0.00	0.81
	092	LOWER COLUMBIA RIVER	0.00	41.82	8.58	50.40
	102	NEHALEM	0.00	29.75	0.22	29.97
	110	MIST-CLATSKANIE	0.00	11.89	0.00	11.89
		COLUMBIA COUNTY TOTALS	0.00	84.27	8.80	93.07
COOS						
	009	OREGON COAST	0.00	52.19	1.22	53.41
	035	COOS BAY-ROSEBURG	0.00	41.55	1.10	42.65
	240	CAPE ARAGO	0.00	11.72	0.23	11.95
	241	COOS RIVER	0.20	16.64	0.61	17.45
	242	POWERS	0.00	18.60	0.08	18.68
	244	COQUILLE-BANDON	0.00	16.81	0.12	16.93
		COOS COUNTY TOTALS	0.20	157.51	3.36	161.07
CROOK						
	014	CROOKED RIVER	12.65	26.22	0.00	38.87
	041	OCHOCO	0.00	46.43	0.02	46.45
	360	MADRAS-PRINEVILLE	0.00	9.98	0.00	9.98
	370	O'NEIL	0.00	13.83	0.00	13.83
	380	PAULINA	0.00	55.49	0.00	55.49
		CROOK COUNTY TOTALS	12.65	151.95	0.02	164.62
CURRY						
	009	OREGON COAST	0.00	75.52	1.59	77.11
	250	CAPE BLANCO	0.00	5.41	0.00	5.41
	251	PORT ORFORD	0.00	0.76	0.00	0.76
	255	CARPENTERVILLE	0.00	26.06	0.00	26.06
		CURRY COUNTY TOTALS	0.00	107.75	1.59	109.34

2008 OREGON MILEAGE REPORT
State Highways by County and Surface Type (Add Miles Only)

COUNTY	HWY	HIGHWAY NAME	GRAVEL	ASPHALT	CONCRETE	TOTAL
DESCHUTES						
	004	THE DALLES-CALIFORNIA	0.00	60.29	0.72	61.01
	007	CENTRAL OREGON	0.00	67.61	0.00	67.61
	014	CROOKED RIVER	3.97	0.05	0.00	4.02
	015	MCKENZIE	0.00	34.91	0.00	34.91
	016	SANTIAM	0.00	9.27	0.00	9.27
	017	MCKENZIE-BEND	0.00	20.99	0.00	20.99
	019	FREMONT	0.00	2.31	0.00	2.31
	041	OCHOCO	0.00	3.36	0.00	3.36
	370	O'NEIL	0.00	3.84	0.00	3.84
	372	CENTURY DRIVE	0.00	17.35	0.00	17.35
		DESCHUTES COUNTY TOTALS	3.97	219.98	0.72	224.67
DOUGLAS						
	001	PACIFIC	0.00	69.08	18.67	87.75
	009	OREGON COAST	0.00	21.28	0.72	22.00
	035	COOS BAY-ROSEBURG	0.00	30.04	0.63	30.67
	045	UMPQUA	0.00	56.16	0.73	56.89
	138	NORTH UMPQUA	0.00	88.21	0.24	88.45
	231	ELKTON-SUTHERLIN	0.00	25.06	0.33	25.39
	233	WEST DIAMOND LAKE	0.00	17.81	0.00	17.81
		DOUGLAS COUNTY TOTALS	0.00	307.64	21.32	328.96
GILLIAM						
	002	COLUMBIA RIVER	0.00	34.51	0.44	34.95
	005	JOHN DAY	0.00	51.29	0.12	51.41
	052	HEPPNER	0.00	8.44	0.00	8.44
	300	WASCO-HEPPNER	0.00	39.64	0.00	39.64
		GILLIAM COUNTY TOTALS	0.00	133.88	0.56	134.44
GRANT						
	005	JOHN DAY	0.00	94.03	0.29	94.32
	028	PENDLETON-JOHN DAY	0.00	54.92	0.09	55.01
	041	OCHOCO	0.00	1.47	0.00	1.47
	048	JOHN DAY-BURNS	0.00	40.10	0.00	40.10
	071	WHITNEY	0.00	7.56	0.00	7.56
	402	KIMBERLY-LONG CREEK	0.00	34.80	0.08	34.88
		GRANT COUNTY TOTALS	0.00	232.88	0.46	233.34

2008 OREGON MILEAGE REPORT
State Highways by County and Surface Type (Add Miles Only)

COUNTY	HWY	HIGHWAY NAME	GRAVEL	ASPHALT	CONCRETE	TOTAL
HARNEY						
	007	CENTRAL OREGON	0.00	96.29	0.00	96.29
	048	JOHN DAY-BURNS	0.00	27.23	0.00	27.23
	049	LAKEVIEW-BURNS	0.00	32.80	0.00	32.80
	431	WARNER	0.00	2.56	0.00	2.56
	440	FRENCHGLEN	0.00	72.95	0.00	72.95
	442	STEENS	0.00	60.83	0.00	60.83
		HARNEY COUNTY TOTALS	0.00	292.66	0.00	292.66
HOOD RIVER						
	002	COLUMBIA RIVER	0.00	25.45	0.19	25.64
	026	MT. HOOD	0.00	36.40	0.00	36.40
	100	HISTORIC COLUMBIA RIVER	0.00	4.97	0.11	5.08
	281	HOOD RIVER	0.00	18.98	0.04	19.02
	282	ODELL	0.00	3.45	0.00	3.45
		HOOD RIVER COUNTY TOTALS	0.00	89.25	0.34	89.59
JACKSON						
	001	PACIFIC	0.00	36.14	16.05	52.19
	021	GREEN SPRINGS	0.00	27.80	0.00	27.80
	022	CRATER LAKE	0.00	62.62	0.58	63.20
	060	ROGUE RIVER	0.00	9.44	0.00	9.44
	063	ROGUE VALLEY	0.00	17.56	0.57	18.13
	230	TILLER-TRAIL	0.00	11.25	0.00	11.25
	233	WEST DIAMOND LAKE	0.00	5.99	0.00	5.99
	270	LAKE OF THE WOODS	0.00	32.19	0.06	32.25
	271	SAMS VALLEY	0.00	18.54	0.20	18.74
	272	JACKSONVILLE	0.00	24.87	0.09	24.96
	273	SISKIYOU	0.00	12.31	0.11	12.42
		JACKSON COUNTY TOTALS	0.00	258.71	17.66	276.37
JEFFERSON						
	004	THE DALLES-CALIFORNIA	0.00	35.54	0.11	35.65
	016	SANTIAM	0.00	10.08	0.00	10.08
	053	WARM SPRINGS	0.00	21.25	0.00	21.25
	293	ANTELOPE	0.00	0.71	0.00	0.71
	360	MADRAS-PRINEVILLE	0.00	16.21	0.00	16.21
	361	CULVER	0.00	11.62	0.00	11.62
		JEFFERSON COUNTY TOTALS	0.00	95.41	0.11	95.52

2008 OREGON MILEAGE REPORT
State Highways by County and Surface Type (Add Miles Only)

COUNTY	HWY	HIGHWAY NAME	GRAVEL	ASPHALT	CONCRETE	TOTAL
JOSEPHINE						
	001	PACIFIC	0.00	28.07	0.00	28.07
	025	REDWOOD	0.00	46.41	0.15	46.56
	038	OREGON CAVES	0.00	19.31	0.02	19.33
	060	ROGUE RIVER	0.00	5.51	0.00	5.51
	260	ROGUE RIVER LOOP	0.00	20.61	0.18	20.79
	272	JACKSONVILLE	0.00	13.60	0.11	13.71
JOSEPHINE COUNTY TOTALS			0.00	133.51	0.46	133.97
KLAMATH						
	004	THE DALLES-CALIFORNIA	0.00	116.72	2.40	119.12
	018	WILLAMETTE	0.00	24.38	0.00	24.38
	019	FREMONT	0.00	15.97	0.00	15.97
	020	KLAMATH FALLS-LAKEVIEW	0.00	61.18	0.00	61.18
	021	GREEN SPRINGS	0.00	30.85	0.17	31.02
	022	CRATER LAKE	0.00	20.28	0.00	20.28
	023	DAIRY-BONANZA	0.00	6.97	0.00	6.97
	050	KLAMATH FALLS-MALIN	0.00	31.71	0.15	31.86
	138	NORTH UMPQUA	0.00	13.44	0.00	13.44
	270	LAKE OF THE WOODS	0.00	36.51	0.00	36.51
	420	MIDLAND	0.00	4.30	0.00	4.30
	422	CHILOQUIN	0.00	5.38	0.00	5.38
	424	SOUTH KLAMATH FALLS	0.00	5.73	0.18	5.91
	426	HATFIELD	0.00	2.42	0.00	2.42
	429	CRESCENT LAKE	0.00	2.39	0.00	2.39
KLAMATH COUNTY TOTALS			0.00	378.23	2.90	381.13
LAKE						
	007	CENTRAL OREGON	0.00	14.54	0.00	14.54
	019	FREMONT	0.00	139.04	0.41	139.45
	020	KLAMATH FALLS-LAKEVIEW	0.00	32.95	0.00	32.95
	049	LAKEVIEW-BURNS	0.00	56.87	0.00	56.87
	431	WARNER	0.00	62.39	0.00	62.39
LAKE COUNTY TOTALS			0.00	305.79	0.41	306.20

2008 OREGON MILEAGE REPORT
State Highways by County and Surface Type (Add Miles Only)

COUNTY	HWY	HIGHWAY NAME	GRAVEL	ASPHALT	CONCRETE	TOTAL
LANE						
	001	PACIFIC	0.00	29.29	6.25	35.54
	009	OREGON COAST	0.00	30.57	0.35	30.92
	015	MCKENZIE	0.00	75.51	0.53	76.04
	018	WILLAMETTE	0.00	62.11	0.26	62.37
	058	ALBANY-JUNCTION CITY	0.00	3.21	0.07	3.28
	062	FLORENCE-EUGENE	0.00	52.15	0.50	52.65
	069	BELTLINE	0.00	12.39	0.61	13.00
	091	PACIFIC HIGHWAY WEST	0.00	19.93	0.00	19.93
	200	TERRITORIAL	0.00	40.05	0.00	40.05
	215	CLEAR LAKE-BELKNAP SPRINGS	0.00	6.79	0.00	6.79
	222	SPRINGFIELD-CRESWELL	0.00	5.70	0.35	6.05
	225	MCVAY	0.00	2.52	0.00	2.52
	226	GOSHEN-DIVIDE	0.00	19.29	0.58	19.87
	227	EUGENE-SPRINGFIELD	0.00	8.53	1.44	9.97
	228	SPRINGFIELD	0.00	1.40	0.00	1.40
	229	MAPLETON-JUNCTION CITY	0.00	50.05	0.07	50.12
		LANE COUNTY TOTALS	0.00	419.49	11.01	430.50
LINCOLN						
	009	OREGON COAST	0.00	58.24	1.34	59.58
	027	ALSEA	0.00	27.41	0.08	27.49
	033	CORVALLIS-NEWPORT	0.00	31.27	0.00	31.27
	039	SALMON RIVER	0.00	10.45	0.03	10.48
	180	EDDYVILLE-BLODGETT	0.00	12.53	0.00	12.53
	181	SILETZ	0.00	31.19	0.08	31.27
		LINCOLN COUNTY TOTALS	0.00	171.09	1.53	172.62

2008 OREGON MILEAGE REPORT
State Highways by County and Surface Type (Add Miles Only)

COUNTY	HWY	HIGHWAY NAME	GRAVEL	ASPHALT	CONCRETE	TOTAL
LINN						
	001	PACIFIC	0.00	18.28	18.83	37.11
	015	MCKENZIE	0.00	0.49	0.00	0.49
	016	SANTIAM	0.00	80.72	0.08	80.80
	031	ALBANY-CORVALLIS	0.00	0.72	0.12	0.84
	033	CORVALLIS-NEWPORT	0.00	0.59	0.07	0.66
	058	ALBANY-JUNCTION CITY	0.00	28.57	0.52	29.09
	162	NORTH SANTIAM	0.00	20.95	0.07	21.02
	164	JEFFERSON	0.00	2.16	0.14	2.30
	210	CORVALLIS-LEBANON	0.00	14.32	3.54	17.86
	211	ALBANY-LYONS	0.00	23.88	1.15	25.03
	212	HALSEY-SWEET HOME	0.00	21.28	0.12	21.40
	215	CLEAR LAKE-BELKNAP SPRINGS	0.00	13.02	0.00	13.02
		LINN COUNTY TOTALS	0.00	224.98	24.64	249.62
MALHEUR						
	005	JOHN DAY	0.00	54.87	0.00	54.87
	006	OLD OREGON TRAIL	0.00	24.51	1.50	26.01
	007	CENTRAL OREGON	0.00	84.97	0.44	85.41
	442	STEENS	0.00	30.72	0.00	30.72
	449	HUNTINGTON	0.00	1.11	0.00	1.11
	450	SUCCOR CREEK	0.00	24.83	0.14	24.97
	451	VALE-WEST	0.00	10.36	0.00	10.36
	453	ADRIAN-ARENA VALLEY	0.00	3.19	0.00	3.19
	454	ADRIAN-CALDWELL	0.00	5.09	0.00	5.09
	455	OLDS FERRY-ONTARIO	0.00	34.78	0.21	34.99
	456	I.O.N.	0.00	121.30	0.00	121.30
		MALHEUR COUNTY TOTALS	0.00	395.73	2.29	398.02
MARION						
	001	PACIFIC	0.00	39.62	0.53	40.15
	030	WILLAMINA-SALEM	0.00	0.24	0.00	0.24
	051	WILSONVILLE-HUBBARD	0.00	2.54	1.62	4.16
	072	SALEM	0.00	8.25	0.23	8.48
	081	PACIFIC HIGHWAY EAST	0.00	21.72	0.10	21.82
	140	HILLSBORO-SILVERTON	0.00	26.96	0.11	27.07
	160	CASCADE HWY SOUTH	0.00	5.51	0.00	5.51
	161	WOODBURN-ESTACADA	0.00	2.51	0.02	2.53
	162	NORTH SANTIAM	0.00	59.38	0.24	59.62
	163	SILVER CREEK FALLS	0.00	32.06	0.00	32.06
	164	JEFFERSON	0.00	6.11	0.13	6.24
	211	ALBANY-LYONS	0.00	0.22	0.03	0.25
		MARION COUNTY TOTALS	0.00	205.12	3.01	208.13

Connections and Frontage Roads Not included.

2008 OREGON MILEAGE REPORT
State Highways by County and Surface Type (Add Miles Only)

COUNTY	HWY	HIGHWAY NAME	GRAVEL	ASPHALT	CONCRETE	TOTAL
MORROW						
	002	COLUMBIA RIVER	0.00	29.20	0.00	29.20
	006	OLD OREGON TRAIL	0.00	9.78	0.00	9.78
	052	HEPPNER	0.00	64.23	0.00	64.23
	300	WASCO-HEPPNER	0.00	29.26	0.00	29.26
	320	LEXINGTON-ECHO	0.00	19.81	0.00	19.81
	321	HEPPNER-SPRAY	0.00	24.65	0.00	24.65
		MORROW COUNTY TOTALS	0.00	176.93	0.00	176.93
MULTNOMAH						
	001	PACIFIC	0.00	10.82	4.13	14.95
	002	COLUMBIA RIVER	0.00	31.57	8.18	39.75
	003	OSWEGO	0.00	4.80	0.24	5.04
	026	MT. HOOD	0.00	11.59	0.87	12.46
	047	SUNSET	0.00	3.05	0.00	3.05
	061	STADIUM FREEWAY	0.00	0.72	3.53	4.25
	064	EAST PORTLAND FREEWAY	0.00	7.89	2.10	9.99
	068	CASCADE HWY NORTH	0.00	7.23	0.00	7.23
	081	PACIFIC HIGHWAY EAST	0.00	5.47	0.46	5.93
	091	PACIFIC HIGHWAY WEST	0.00	7.22	0.70	7.92
	092	LOWER COLUMBIA RIVER	0.00	15.52	1.51	17.03
	100	HISTORIC COLUMBIA RIVER	0.00	22.18	0.07	22.25
	120	SWIFT	0.00	0.28	0.00	0.28
	123	NORTHEAST PORTLAND	0.00	13.97	0.79	14.76
		MULTNOMAH COUNTY TOTALS	0.00	142.31	22.58	164.89
POLK						
	030	WILLAMINA-SALEM	0.00	25.91	0.15	26.06
	032	THREE RIVERS	0.00	1.13	0.00	1.13
	039	SALMON RIVER	0.00	14.66	0.05	14.71
	043	MONMOUTH-INDEPENDENCE	0.00	2.35	0.00	2.35
	091	PACIFIC HIGHWAY WEST	0.00	24.74	0.03	24.77
	150	SALEM-DAYTON	0.00	9.74	0.02	9.76
	157	WILLAMINA-SHERIDAN	0.00	2.05	0.00	2.05
	189	DALLAS-RICKREALL	0.00	4.32	0.00	4.32
	191	KINGS VALLEY	0.00	21.57	0.00	21.57
	193	INDEPENDENCE	0.00	6.31	0.03	6.34
	194	MONMOUTH	0.00	7.56	0.00	7.56
		POLK COUNTY TOTALS	0.00	120.34	0.28	120.62

2008 OREGON MILEAGE REPORT
State Highways by County and Surface Type (Add Miles Only)

COUNTY	HWY	HIGHWAY NAME	GRAVEL	ASPHALT	CONCRETE	TOTAL
SHERMAN						
	002	COLUMBIA RIVER	0.00	14.53	0.17	14.70
	042	SHERMAN	0.00	48.15	0.39	48.54
	290	SHERARS BRIDGE	0.00	20.12	0.00	20.12
	300	WASCO-HEPPNER	0.00	16.92	0.00	16.92
	301	CELILO-WASCO	0.00	15.42	0.05	15.47
SHERMAN COUNTY TOTALS			0.00	115.14	0.61	115.75
TILLAMOOK						
	009	OREGON COAST	0.00	68.24	0.60	68.84
	032	THREE RIVERS	0.00	10.96	0.00	10.96
	037	WILSON RIVER	0.00	32.21	0.30	32.51
	039	SALMON RIVER	0.00	4.64	0.00	4.64
	046	NECANICUM	0.00	7.58	0.07	7.65
	047	SUNSET	0.00	3.41	0.00	3.41
	130	LITTLE NESTUCCA	0.00	9.24	0.16	9.40
	131	NETARTS	0.00	8.90	0.18	9.08
TILLAMOOK COUNTY TOTALS			0.00	145.18	1.31	146.49
UMATILLA						
	002	COLUMBIA RIVER	0.00	24.54	0.04	24.58
	006	OLD OREGON TRAIL	0.00	38.19	28.44	66.63
	008	OREGON-WASHINGTON	0.00	33.74	0.32	34.06
	028	PENDLETON-JOHN DAY	0.00	63.32	0.14	63.46
	036	PENDLETON-COLD SPRINGS	0.88	29.49	0.07	30.44
	052	HEPPNER	0.00	10.42	0.00	10.42
	054	UMATILLA-STANFIELD	0.00	12.76	0.10	12.86
	067	PENDLETON	0.00	5.93	0.00	5.93
	070	MCNARY	0.00	0.19	11.02	11.21
	320	LEXINGTON-ECHO	0.00	17.22	0.00	17.22
	330	WESTON-ELGIN	0.00	22.06	0.00	22.06
	331	UMATILLA MISSION	0.00	4.71	0.13	4.84
	332	SUNNYSIDE-UMAPINE	0.00	7.93	0.00	7.93
	333	HERMISTON	0.00	18.00	0.12	18.12
	334	ATHENA-HOLDMAN	0.00	18.12	0.00	18.12
	335	HAVANA-HELIX	0.00	8.60	0.00	8.60
	339	FREEWATER	0.00	3.43	0.00	3.43
	341	UKIAH-HILGARD	0.00	23.54	0.00	23.54
UMATILLA COUNTY TOTALS			0.88	342.19	40.38	383.45

2008 OREGON MILEAGE REPORT
State Highways by County and Surface Type (Add Miles Only)

COUNTY	HWY	HIGHWAY NAME	GRAVEL	ASPHALT	CONCRETE	TOTAL
UNION						
	006	OLD OREGON TRAIL	0.00	38.95	3.26	42.21
	010	WALLOWA LAKE	0.00	32.61	0.16	32.77
	066	LA GRANDE-BAKER	0.00	31.33	1.57	32.90
	330	WESTON-ELGIN	0.00	19.65	0.00	19.65
	340	MEDICAL SPRINGS	0.00	22.71	0.00	22.71
	341	UKIAH-HILGARD	0.00	23.66	0.02	23.68
	342	COVE	0.00	22.07	0.00	22.07
		UNION COUNTY TOTALS	0.00	190.98	5.01	195.99
WALLOWA						
	010	WALLOWA LAKE	0.00	37.97	0.00	37.97
	011	ENTERPRISE-LEWISTON	0.00	43.13	0.00	43.13
	350	LITTLE SHEEP CREEK	0.00	29.36	0.00	29.36
	351	JOSEPH-WALLOWA LAKE	0.00	6.94	0.00	6.94
		WALLOWA COUNTY TOTALS	0.00	117.40	0.00	117.40
WASCO						
	002	COLUMBIA RIVER	0.00	27.92	4.21	32.13
	004	THE DALLES-CALIFORNIA	0.00	67.65	0.16	67.81
	042	SHERMAN	0.00	19.85	0.00	19.85
	044	WAPINITIA	0.00	25.85	0.00	25.85
	053	WARM SPRINGS	0.00	33.09	1.17	34.26
	100	HISTORIC COLUMBIA RIVER	0.00	15.46	0.00	15.46
	290	SHERARS BRIDGE	0.00	8.35	0.00	8.35
	291	SHANIKO-FOSSIL	0.00	22.86	0.04	22.90
	292	MOSIER-THE DALLES	0.00	1.63	0.00	1.63
	293	ANTELOPE	0.00	12.87	0.00	12.87
	301	CELILO-WASCO	0.00	2.84	0.08	2.92
		WASCO COUNTY TOTALS	0.00	238.37	5.66	244.03

2008 OREGON MILEAGE REPORT
State Highways by County and Surface Type (Add Miles Only)

COUNTY	HWY	HIGHWAY NAME	GRAVEL	ASPHALT	CONCRETE	TOTAL
WASHINGTON						
	001	PACIFIC	0.00	7.40	0.15	7.55
	029	TUALATIN VALLEY	0.00	24.99	0.00	24.99
	037	WILSON RIVER	0.00	18.74	0.00	18.74
	040	BEAVERTON-HILLSDALE	0.00	2.44	0.00	2.44
	047	SUNSET	0.00	35.64	0.31	35.95
	064	EAST PORTLAND FREEWAY	0.00	0.75	0.52	1.27
	091	PACIFIC HIGHWAY WEST	0.00	12.21	0.04	12.25
	102	NEHALEM	0.00	17.63	0.00	17.63
	140	HILLSBORO-SILVERTON	0.00	14.99	0.00	14.99
	141	BEAVERTON-TUALATIN	0.00	7.02	0.28	7.30
	142	FARMINGTON	0.00	1.79	0.00	1.79
	143	SCHOLLS	0.00	0.57	0.00	0.57
	144	BEAVERTON-TIGARD	0.00	7.52	0.00	7.52
WASHINGTON COUNTY TOTALS			0.00	151.69	1.30	152.99
WHEELER						
	005	JOHN DAY	0.00	50.17	0.00	50.17
	041	OCHOCO	0.00	45.78	0.00	45.78
	291	SHANIKO-FOSSIL	0.00	19.14	0.04	19.18
	321	HEPPNER-SPRAY	0.00	16.22	0.00	16.22
	390	SERVICE CREEK-MITCHELL	0.00	23.73	0.06	23.79
WHEELER COUNTY TOTALS			0.00	155.04	0.10	155.14
YAMHILL						
	029	TUALATIN VALLEY	0.00	15.95	0.00	15.95
	032	THREE RIVERS	0.00	12.88	0.00	12.88
	039	SALMON RIVER	0.00	22.95	0.59	23.54
	091	PACIFIC HIGHWAY WEST	0.00	27.33	0.39	27.72
	140	HILLSBORO-SILVERTON	0.00	7.91	0.10	8.01
	150	SALEM-DAYTON	0.00	10.98	0.00	10.98
	151	YAMHILL-NEWBERG	0.00	11.45	0.05	11.50
	153	BELLEVUE-HOPEWELL	0.00	14.24	0.05	14.29
	154	LAFAYETTE	0.00	6.26	0.00	6.26
	155	AMITY-DAYTON	0.00	9.19	0.00	9.19
	157	WILLAMINA-SHERIDAN	0.00	6.51	0.00	6.51
YAMHILL COUNTY TOTALS			0.00	145.65	1.18	146.83

STATE TOTALS BY SURFACE TYPE			
GRAVEL	ASPHALT	CONCRETE	TOTAL
23.12	7,172.65	219.05	7,414.82

**2008 OREGON MILEAGE REPORT
State Highway Mileage by Highway**

Highway No.		Region 1	Region 2	Region 3	Region 4	Region 5	All			Total Miles Across
							All Main Line	All Conn.	Frontage Roads	
001	PACIFIC									
	ADD MILES	25.73	114.64	168.01	0.00	0.00	308.38	128.92	51.66	488.96
	LANE MILES	78.62	264.56	336.21	0.00	0.00	679.39	166.94	89.81	936.14
	NON ADD MILES	25.72	114.65	168.00	0.00	0.00	308.37	0.00	0.00	308.37
	LANE MILES	80.17	267.31	336.69	0.00	0.00	684.17	0.00	0.00	684.17
		Miles Add & Non-add				616.75	+Frontage Roads and Connections			797.33
		Lane Miles Add & Non-add				1,363.56	+Frontage Roads and Connections			1,620.31
002	COLUMBIA RIVER									
	ADD MILES	62.11	0.00	0.00	85.06	53.78	200.95	51.00	18.43	270.38
	LANE MILES	137.49	0.00	0.00	170.27	111.83	419.59	62.17	33.57	515.33
	NON ADD MILES	62.05	0.00	0.00	85.16	18.65	165.86	0.00	0.00	165.86
	LANE MILES	137.29	0.00	0.00	170.32	36.83	344.44	0.00	0.00	344.44
		Miles Add & Non-add				366.81	+Frontage Roads and Connections			436.24
		Lane Miles Add & Non-add				764.03	+Frontage Roads and Connections			859.77
003	OSWEGO									
	ADD MILES	11.60	0.00	0.00	0.00	0.00	11.60	1.98	0.00	13.58
	LANE MILES	34.03	0.00	0.00	0.00	0.00	34.03	1.98	0.00	36.01
	NON ADD MILES	0.91	0.00	0.00	0.00	0.00	0.91	0.00	0.00	0.91
	LANE MILES	1.94	0.00	0.00	0.00	0.00	1.94	0.00	0.00	1.94
		Miles Add & Non-add				12.51	+Frontage Roads and Connections			14.49
		Lane Miles Add & Non-add				35.97	+Frontage Roads and Connections			37.95
004	THE DALLES-CALIFORNIA									
	ADD MILES	0.00	0.00	0.00	283.59	0.00	283.59	15.39	2.61	301.59
	LANE MILES	0.00	0.00	0.00	704.03	0.00	704.03	19.46	2.95	726.44
	NON ADD MILES	0.00	0.00	0.00	8.51	0.00	8.51	0.00	0.00	8.51
	LANE MILES	0.00	0.00	0.00	15.05	0.00	15.05	0.00	0.00	15.05
		Miles Add & Non-add				292.10	+Frontage Roads and Connections			310.10
		Lane Miles Add & Non-add				719.08	+Frontage Roads and Connections			741.49

**2008 OREGON MILEAGE REPORT
State Highway Mileage by Highway**

Highway No.		Region 1	Region 2	Region 3	Region 4	Region 5	All			Total Miles Across
							All Main Line	All Conn.	Frontage Roads	
005	JOHN DAY									
	ADD MILES	0.00	0.00	0.00	101.58	171.76	273.34	0.78	0.06	274.18
	LANE MILES	0.00	0.00	0.00	202.85	346.14	548.99	1.30	0.06	550.35
	NON ADD MILES	0.00	0.00	0.00	0.76	0.00	0.76	0.00	0.00	0.76
	LANE MILES	0.00	0.00	0.00	0.76	0.00	0.76	0.00	0.00	0.76
					274.10					274.94
					549.75					551.11
006	OLD OREGON TRAIL									
	ADD MILES	0.00	0.00	0.00	0.00	210.43	210.43	46.45	45.26	302.14
	LANE MILES	0.00	0.00	0.00	0.00	428.14	428.14	53.09	77.87	559.10
	NON ADD MILES	0.00	0.00	0.00	0.00	209.69	209.69	0.00	0.00	209.69
	LANE MILES	0.00	0.00	0.00	0.00	423.46	423.46	0.00	0.00	423.46
					420.12					511.83
					851.60					982.56
007	CENTRAL OREGON									
	ADD MILES	0.00	0.00	0.00	82.15	181.70	263.85	0.06	7.35	271.26
	LANE MILES	0.00	0.00	0.00	172.43	378.71	551.14	0.06	12.83	564.03
	NON ADD MILES	0.00	0.00	0.00	0.00	1.11	1.11	0.00	0.00	1.11
	LANE MILES	0.00	0.00	0.00	0.00	1.90	1.90	0.00	0.00	1.90
					264.96					272.37
					553.04					565.93
008	OREGON-WASHINGTON									
	ADD MILES	0.00	0.00	0.00	0.00	34.06	34.06	0.98	0.82	35.86
	LANE MILES	0.00	0.00	0.00	0.00	89.67	89.67	1.50	1.61	92.78
	NON ADD MILES	0.00	0.00	0.00	0.00	0.29	0.29	0.00	0.00	0.29
	LANE MILES	0.00	0.00	0.00	0.00	0.29	0.29	0.00	0.00	0.29
					34.35					36.15
					89.96					93.07

2008 OREGON MILEAGE REPORT
State Highway Mileage by Highway

Highway No.		Region 1	Region 2	Region 3	Region 4	Region 5	All Main Line	All Conn.	All	Total Miles Across
									Frontage Roads	
009	OREGON COAST									
	ADD MILES	0.00	194.28	152.52	0.00	0.00	346.80	5.08	10.74	362.62
	LANE MILES	0.00	435.17	380.18	0.00	0.00	815.35	7.03	16.72	839.10
	NON ADD MILES	0.00	2.27	4.83	0.00	0.00	7.10	0.00	0.00	7.10
	LANE MILES	0.00	4.52	9.77	0.00	0.00	14.29	0.00	0.00	14.29
					353.90					369.72
					829.64					853.39
010	WALLOWA LAKE									
	ADD MILES	0.00	0.00	0.00	0.00	70.74	70.74	0.74	1.42	72.90
	LANE MILES	0.00	0.00	0.00	0.00	154.37	154.37	0.79	2.84	158.00
	NON ADD MILES	0.00	0.00	0.00	0.00	0.00	0.00	0.00	0.00	0.00
	LANE MILES	0.00	0.00	0.00	0.00	0.00	0.00	0.00	0.00	0.00
					70.74					72.90
					154.37					158.00
011	ENTERPRISE-LEWISTON									
	ADD MILES	0.00	0.00	0.00	0.00	43.13	43.13	0.00	0.00	43.13
	LANE MILES	0.00	0.00	0.00	0.00	86.26	86.26	0.00	0.00	86.26
	NON ADD MILES	0.00	0.00	0.00	0.00	0.00	0.00	0.00	0.00	0.00
	LANE MILES	0.00	0.00	0.00	0.00	0.00	0.00	0.00	0.00	0.00
					43.13					43.13
					86.26					86.26
012	BAKER-COPPERFIELD									
	ADD MILES	0.00	0.00	0.00	0.00	70.28	70.28	0.73	0.67	71.68
	LANE MILES	0.00	0.00	0.00	0.00	141.55	141.55	0.73	1.34	143.62
	NON ADD MILES	0.00	0.00	0.00	0.00	0.72	0.72	0.00	0.00	0.72
	LANE MILES	0.00	0.00	0.00	0.00	0.88	0.88	0.00	0.00	0.88
					71.00					72.40
					142.43					144.50

2008 OREGON MILEAGE REPORT
State Highway Mileage by Highway

Highway No.		Region 1	Region 2	Region 3	Region 4	Region 5	All Main Line	All Conn.	All	Total Miles Across
									Frontage Roads	
014	CROOKED RIVER									
	ADD MILES	0.00	0.00	0.00	42.89	0.00	42.89	0.13	0.00	43.02
	LANE MILES	0.00	0.00	0.00	68.95	0.00	68.95	0.13	0.00	69.08
	NON ADD MILES	0.00	0.00	0.00	0.00	0.00	0.00	0.00	0.00	0.00
	LANE MILES	0.00	0.00	0.00	0.00	0.00	0.00	0.00	0.00	0.00
					42.89				+Frontage Roads and Connections	43.02
					68.95				+Frontage Roads and Connections	69.08
015	MCKENZIE									
	ADD MILES	0.00	76.04	0.00	35.40	0.00	111.44	0.85	1.24	113.53
	LANE MILES	0.00	167.64	0.00	73.74	0.00	241.38	1.38	2.48	245.24
	NON ADD MILES	0.00	2.47	0.00	0.62	0.00	3.09	0.00	0.00	3.09
	LANE MILES	0.00	4.94	0.00	1.24	0.00	6.18	0.00	0.00	6.18
					114.53				+Frontage Roads and Connections	116.62
					247.56				+Frontage Roads and Connections	251.42
016	SANTIAM									
	ADD MILES	0.00	88.23	0.00	11.92	0.00	100.15	1.09	0.66	101.90
	LANE MILES	0.00	222.37	0.00	26.35	0.00	248.72	1.41	0.66	250.79
	NON ADD MILES	0.00	1.43	0.00	0.00	0.00	1.43	0.00	0.00	1.43
	LANE MILES	0.00	2.86	0.00	0.00	0.00	2.86	0.00	0.00	2.86
					101.58				+Frontage Roads and Connections	103.33
					251.58				+Frontage Roads and Connections	253.65
017	MCKENZIE-BEND									
	ADD MILES	0.00	0.00	0.00	20.99	0.00	20.99	0.94	0.60	22.53
	LANE MILES	0.00	0.00	0.00	55.83	0.00	55.83	1.01	0.60	57.44
	NON ADD MILES	0.00	0.00	0.00	0.58	0.00	0.58	0.00	0.00	0.58
	LANE MILES	0.00	0.00	0.00	0.70	0.00	0.70	0.00	0.00	0.70
					21.57				+Frontage Roads and Connections	23.11
					56.53				+Frontage Roads and Connections	58.14

2008 OREGON MILEAGE REPORT
State Highway Mileage by Highway

Highway No.		Region 1	Region 2	Region 3	Region 4	Region 5	All Main Line	All Conn.	All	Total Miles Across
									Frontage Roads	
018	WILLAMETTE									
	ADD MILES	0.00	70.30	0.00	16.45	0.00	86.75	0.80	1.75	89.30
	LANE MILES	0.00	164.69	0.00	35.08	0.00	199.77	0.80	3.50	204.07
	NON ADD MILES	0.00	0.46	0.00	0.53	0.00	0.99	0.00	0.00	0.99
	LANE MILES	0.00	0.68	0.00	0.53	0.00	1.21	0.00	0.00	1.21
					87.74					90.29
					200.98					205.28
019	FREMONT									
	ADD MILES	0.00	0.00	0.00	157.73	0.00	157.73	0.11	0.00	157.84
	LANE MILES	0.00	0.00	0.00	315.46	0.00	315.46	0.11	0.00	315.57
	NON ADD MILES	0.00	0.00	0.00	0.00	0.00	0.00	0.00	0.00	0.00
	LANE MILES	0.00	0.00	0.00	0.00	0.00	0.00	0.00	0.00	0.00
					157.73					157.84
					315.46					315.57
020	KLAMATH FALLS-LAKEVIEW									
	ADD MILES	0.00	0.00	0.00	94.13	0.00	94.13	0.20	0.00	94.33
	LANE MILES	0.00	0.00	0.00	198.27	0.00	198.27	0.20	0.00	198.47
	NON ADD MILES	0.00	0.00	0.00	0.34	0.00	0.34	0.00	0.00	0.34
	LANE MILES	0.00	0.00	0.00	0.34	0.00	0.34	0.00	0.00	0.34
					94.47					94.67
					198.61					198.81
021	GREEN SPRINGS									
	ADD MILES	0.00	0.00	43.79	15.03	0.00	58.82	0.71	0.00	59.53
	LANE MILES	0.00	0.00	89.42	30.68	0.00	120.10	0.71	0.00	120.81
	NON ADD MILES	0.00	0.00	0.00	0.30	0.00	0.30	0.00	0.00	0.30
	LANE MILES	0.00	0.00	0.00	0.30	0.00	0.30	0.00	0.00	0.30
					59.12					59.83
					120.40					121.11

**2008 OREGON MILEAGE REPORT
State Highway Mileage by Highway**

Highway No.		Region 1	Region 2	Region 3	Region 4	Region 5	All Main Line	All Conn.	All	Total Miles Across
									Frontage Roads	
022	CRATER LAKE									
	ADD MILES	0.00	0.00	63.20	20.28	0.00	83.48	2.39	5.17	91.04
	LANE MILES	0.00	0.00	151.55	40.33	0.00	191.88	4.96	10.17	207.01
	NON ADD MILES	0.00	0.00	2.43	0.07	0.00	2.50	0.00	0.00	2.50
	LANE MILES	0.00	0.00	4.86	0.14	0.00	5.00	0.00	0.00	5.00
					85.98				+Frontage Roads and Connections	93.54
					196.88				+Frontage Roads and Connections	212.01
023	DAIRY-BONANZA									
	ADD MILES	0.00	0.00	0.00	6.97	0.00	6.97	0.00	0.00	6.97
	LANE MILES	0.00	0.00	0.00	13.94	0.00	13.94	0.00	0.00	13.94
	NON ADD MILES	0.00	0.00	0.00	0.00	0.00	0.00	0.00	0.00	0.00
	LANE MILES	0.00	0.00	0.00	0.00	0.00	0.00	0.00	0.00	0.00
					6.97				+Frontage Roads and Connections	6.97
					13.94				+Frontage Roads and Connections	13.94
025	REDWOOD									
	ADD MILES	0.00	0.00	46.56	0.00	0.00	46.56	0.61	2.55	49.72
	LANE MILES	0.00	0.00	118.58	0.00	0.00	118.58	0.79	4.95	124.32
	NON ADD MILES	0.00	0.00	5.10	0.00	0.00	5.10	0.00	0.00	5.10
	LANE MILES	0.00	0.00	11.78	0.00	0.00	11.78	0.00	0.00	11.78
					51.66				+Frontage Roads and Connections	54.82
					130.36				+Frontage Roads and Connections	136.10
026	MT. HOOD									
	ADD MILES	89.58	0.00	0.00	0.00	0.00	89.58	2.56	3.87	96.01
	LANE MILES	258.91	0.00	0.00	0.00	0.00	258.91	3.15	7.17	269.23
	NON ADD MILES	5.81	0.00	0.00	0.00	0.00	5.81	0.00	0.00	5.81
	LANE MILES	11.21	0.00	0.00	0.00	0.00	11.21	0.00	0.00	11.21
					95.39				+Frontage Roads and Connections	101.82
					270.12				+Frontage Roads and Connections	280.44

2008 OREGON MILEAGE REPORT
State Highway Mileage by Highway

Highway No.	Region 1	Region 2	Region 3	Region 4	Region 5	All Main Line	All Conn.	All		Total Miles Across
								Frontage Roads	Roads	
027 ALSEA										
ADD MILES	0.00	56.61	0.00	0.00	0.00	56.61	0.05	0.32		56.98
LANE MILES	0.00	115.38	0.00	0.00	0.00	115.38	0.05	0.32		115.75
NON ADD MILES	0.00	0.00	0.00	0.00	0.00	0.00	0.00	0.00		0.00
LANE MILES	0.00	0.00	0.00	0.00	0.00	0.00	0.00	0.00		0.00
				56.61					+Frontage Roads and Connections	56.98
				115.38					+Frontage Roads and Connections	115.75
028 PENDLETON-JOHN DAY										
ADD MILES	0.00	0.00	0.00	0.00	118.47	118.47	0.65	8.15		127.27
LANE MILES	0.00	0.00	0.00	0.00	242.42	242.42	0.65	16.30		259.37
NON ADD MILES	0.00	0.00	0.00	0.00	1.66	1.66	0.00	0.00		1.66
LANE MILES	0.00	0.00	0.00	0.00	3.32	3.32	0.00	0.00		3.32
				120.13					+Frontage Roads and Connections	128.93
				245.74					+Frontage Roads and Connections	262.69
029 TUALATIN VALLEY										
ADD MILES	24.99	15.95	0.00	0.00	0.00	40.94	0.77	0.00		41.71
LANE MILES	78.62	31.85	0.00	0.00	0.00	110.47	1.05	0.00		111.52
NON ADD MILES	4.61	0.05	0.00	0.00	0.00	4.66	0.00	0.00		4.66
LANE MILES	10.13	0.05	0.00	0.00	0.00	10.18	0.00	0.00		10.18
				45.60					+Frontage Roads and Connections	46.37
				120.65					+Frontage Roads and Connections	121.70
030 WILLAMINA-SALEM										
ADD MILES	0.00	26.30	0.00	0.00	0.00	26.30	3.24	1.11		30.65
LANE MILES	0.00	68.96	0.00	0.00	0.00	68.96	4.68	2.07		75.71
NON ADD MILES	0.00	6.24	0.00	0.00	0.00	6.24	0.00	0.00		6.24
LANE MILES	0.00	13.02	0.00	0.00	0.00	13.02	0.00	0.00		13.02
				32.54					+Frontage Roads and Connections	36.89
				81.98					+Frontage Roads and Connections	88.73

**2008 OREGON MILEAGE REPORT
State Highway Mileage by Highway**

Highway No.	Region 1	Region 2	Region 3	Region 4	Region 5	All			Total Miles Across
						All Main Line	All Conn.	Frontage Roads	
031	ALBANY-CORVALLIS								
ADD MILES	0.00	11.18	0.00	0.00	0.00	11.18	0.11	0.00	11.29
LANE MILES	0.00	23.06	0.00	0.00	0.00	23.06	0.11	0.00	23.17
NON ADD MILES	0.00	0.87	0.00	0.00	0.00	0.87	0.00	0.00	0.87
LANE MILES	0.00	1.54	0.00	0.00	0.00	1.54	0.00	0.00	1.54
	Miles Add & Non-add			12.05	+Frontage Roads and Connections				12.16
	Lane Miles Add & Non-add			24.60	+Frontage Roads and Connections				24.71
032	THREE RIVERS								
ADD MILES	0.00	24.97	0.00	0.00	0.00	24.97	0.00	0.00	24.97
LANE MILES	0.00	49.94	0.00	0.00	0.00	49.94	0.00	0.00	49.94
NON ADD MILES	0.00	0.00	0.00	0.00	0.00	0.00	0.00	0.00	0.00
LANE MILES	0.00	0.00	0.00	0.00	0.00	0.00	0.00	0.00	0.00
	Miles Add & Non-add			24.97	+Frontage Roads and Connections				24.97
	Lane Miles Add & Non-add			49.94	+Frontage Roads and Connections				49.94
033	CORVALLIS-NEWPORT								
ADD MILES	0.00	52.35	0.00	0.00	0.00	52.35	1.37	1.35	55.07
LANE MILES	0.00	118.97	0.00	0.00	0.00	118.97	1.75	2.58	123.30
NON ADD MILES	0.00	1.24	0.00	0.00	0.00	1.24	0.00	0.00	1.24
LANE MILES	0.00	2.01	0.00	0.00	0.00	2.01	0.00	0.00	2.01
	Miles Add & Non-add			53.59	+Frontage Roads and Connections				56.31
	Lane Miles Add & Non-add			120.98	+Frontage Roads and Connections				125.31
035	COOS BAY-ROSEBURG								
ADD MILES	0.00	0.00	73.32	0.00	0.00	73.32	0.81	1.35	75.48
LANE MILES	0.00	0.00	196.93	0.00	0.00	196.93	0.98	2.62	200.53
NON ADD MILES	0.00	0.00	3.03	0.00	0.00	3.03	0.00	0.00	3.03
LANE MILES	0.00	0.00	5.51	0.00	0.00	5.51	0.00	0.00	5.51
	Miles Add & Non-add			76.35	+Frontage Roads and Connections				78.51
	Lane Miles Add & Non-add			202.44	+Frontage Roads and Connections				206.04

**2008 OREGON MILEAGE REPORT
State Highway Mileage by Highway**

Highway No.	Region 1	Region 2	Region 3	Region 4	Region 5	All Main Line	All Conn.	All	Total Miles Across
								Frontage Roads	
036	PENDLETON-COLD SPRINGS								
ADD MILES	0.00	0.00	0.00	0.00	30.44	30.44	0.32	0.23	30.99
LANE MILES	0.00	0.00	0.00	0.00	60.07	60.07	0.64	0.46	61.17
NON ADD MILES	0.00	0.00	0.00	0.00	0.00	0.00	0.00	0.00	0.00
LANE MILES	0.00	0.00	0.00	0.00	0.00	0.00	0.00	0.00	0.00
	Miles Add & Non-add				30.44	+Frontage Roads and Connections			30.99
	Lane Miles Add & Non-add				60.07	+Frontage Roads and Connections			61.17
037	WILSON RIVER								
ADD MILES	23.82	27.43	0.00	0.00	0.00	51.25	0.30	0.00	51.55
LANE MILES	51.22	57.94	0.00	0.00	0.00	109.16	0.34	0.00	109.50
NON ADD MILES	0.47	0.25	0.00	0.00	0.00	0.72	0.00	0.00	0.72
LANE MILES	0.47	0.50	0.00	0.00	0.00	0.97	0.00	0.00	0.97
	Miles Add & Non-add				51.97	+Frontage Roads and Connections			52.27
	Lane Miles Add & Non-add				110.13	+Frontage Roads and Connections			110.47
038	OREGON CAVES								
ADD MILES	0.00	0.00	19.33	0.00	0.00	19.33	0.00	0.00	19.33
LANE MILES	0.00	0.00	38.56	0.00	0.00	38.56	0.00	0.00	38.56
NON ADD MILES	0.00	0.00	0.00	0.00	0.00	0.00	0.00	0.00	0.00
LANE MILES	0.00	0.00	0.00	0.00	0.00	0.00	0.00	0.00	0.00
	Miles Add & Non-add				19.33	+Frontage Roads and Connections			19.33
	Lane Miles Add & Non-add				38.56	+Frontage Roads and Connections			38.56
039	SALMON RIVER								
ADD MILES	0.00	53.37	0.00	0.00	0.00	53.37	4.13	1.80	59.30
LANE MILES	0.00	119.46	0.00	0.00	0.00	119.46	6.19	2.89	128.54
NON ADD MILES	0.00	2.48	0.00	0.00	0.00	2.48	0.00	0.00	2.48
LANE MILES	0.00	3.63	0.00	0.00	0.00	3.63	0.00	0.00	3.63
	Miles Add & Non-add				55.85	+Frontage Roads and Connections			61.78
	Lane Miles Add & Non-add				123.09	+Frontage Roads and Connections			132.17

**2008 OREGON MILEAGE REPORT
State Highway Mileage by Highway**

Highway No.	Region 1	Region 2	Region 3	Region 4	Region 5	All Main Line	All Conn.	All	Total Miles Across
								Frontage Roads	
040	BEAVERTON-HILLSDALE								
ADD MILES	2.44	0.00	0.00	0.00	0.00	2.44	0.60	0.00	3.04
LANE MILES	9.76	0.00	0.00	0.00	0.00	9.76	1.14	0.00	10.90
NON ADD MILES	0.00	0.00	0.00	0.00	0.00	0.00	0.00	0.00	0.00
LANE MILES	0.00	0.00	0.00	0.00	0.00	0.00	0.00	0.00	0.00
				2.44				+Frontage Roads and Connections	3.04
				9.76				+Frontage Roads and Connections	10.90
041	OCHOCO								
ADD MILES	0.00	0.00	0.00	95.59	1.47	97.06	0.37	0.00	97.43
LANE MILES	0.00	0.00	0.00	199.21	2.94	202.15	0.41	0.00	202.56
NON ADD MILES	0.00	0.00	0.00	0.23	0.00	0.23	0.00	0.00	0.23
LANE MILES	0.00	0.00	0.00	0.23	0.00	0.23	0.00	0.00	0.23
				97.29				+Frontage Roads and Connections	97.66
				202.38				+Frontage Roads and Connections	202.79
042	SHERMAN								
ADD MILES	0.00	0.00	0.00	68.39	0.00	68.39	0.93	0.57	69.89
LANE MILES	0.00	0.00	0.00	146.39	0.00	146.39	1.08	1.07	148.54
NON ADD MILES	0.00	0.00	0.00	0.00	0.00	0.00	0.00	0.00	0.00
LANE MILES	0.00	0.00	0.00	0.00	0.00	0.00	0.00	0.00	0.00
				68.39				+Frontage Roads and Connections	69.89
				146.39				+Frontage Roads and Connections	148.54
043	MONMOUTH-INDEPENDENCE								
ADD MILES	0.00	2.35	0.00	0.00	0.00	2.35	0.00	0.00	2.35
LANE MILES	0.00	4.70	0.00	0.00	0.00	4.70	0.00	0.00	4.70
NON ADD MILES	0.00	0.00	0.00	0.00	0.00	0.00	0.00	0.00	0.00
LANE MILES	0.00	0.00	0.00	0.00	0.00	0.00	0.00	0.00	0.00
				2.35				+Frontage Roads and Connections	2.35
				4.70				+Frontage Roads and Connections	4.70

**2008 OREGON MILEAGE REPORT
State Highway Mileage by Highway**

Highway No.		Region 1	Region 2	Region 3	Region 4	Region 5	All Main Line	All Conn.	All	Total Miles Across
									Frontage Roads	
044	WAPINITIA									
	ADD MILES	0.00	0.00	0.00	25.85	0.00	25.85	0.00	0.00	25.85
	LANE MILES	0.00	0.00	0.00	52.23	0.00	52.23	0.00	0.00	52.23
	NON ADD MILES	0.00	0.00	0.00	0.11	0.00	0.11	0.00	0.00	0.11
	LANE MILES	0.00	0.00	0.00	0.11	0.00	0.11	0.00	0.00	0.11
					25.96				+Frontage Roads and Connections	25.96
					52.34				+Frontage Roads and Connections	52.34
045	UMPQUA									
	ADD MILES	0.00	0.00	56.89	0.00	0.00	56.89	0.44	0.82	58.15
	LANE MILES	0.00	0.00	126.24	0.00	0.00	126.24	0.55	0.95	127.74
	NON ADD MILES	0.00	0.00	0.46	0.00	0.00	0.46	0.00	0.00	0.46
	LANE MILES	0.00	0.00	0.71	0.00	0.00	0.71	0.00	0.00	0.71
					57.35				+Frontage Roads and Connections	58.61
					126.95				+Frontage Roads and Connections	128.45
046	NECANICUM									
	ADD MILES	0.00	18.91	0.00	0.00	0.00	18.91	0.00	0.00	18.91
	LANE MILES	0.00	37.82	0.00	0.00	0.00	37.82	0.00	0.00	37.82
	NON ADD MILES	0.00	0.00	0.00	0.00	0.00	0.00	0.00	0.00	0.00
	LANE MILES	0.00	0.00	0.00	0.00	0.00	0.00	0.00	0.00	0.00
					18.91				+Frontage Roads and Connections	18.91
					37.82				+Frontage Roads and Connections	37.82
047	SUNSET									
	ADD MILES	52.16	21.91	0.00	0.00	0.00	74.07	22.95	1.55	98.57
	LANE MILES	126.01	53.03	0.00	0.00	0.00	179.04	35.30	2.70	217.04
	NON ADD MILES	21.04	0.30	0.00	0.00	0.00	21.34	0.00	0.00	21.34
	LANE MILES	53.41	0.30	0.00	0.00	0.00	53.71	0.00	0.00	53.71
					95.41				+Frontage Roads and Connections	119.91
					232.75				+Frontage Roads and Connections	270.75

**2008 OREGON MILEAGE REPORT
State Highway Mileage by Highway**

Highway No.		Region 1	Region 2	Region 3	Region 4	Region 5	All Main Line	All Conn.	All Frontage Roads	Total Miles Across
048	JOHN DAY-BURNS									
	ADD MILES	0.00	0.00	0.00	0.00	67.33	67.33	0.06	0.21	67.60
	LANE MILES	0.00	0.00	0.00	0.00	134.66	134.66	0.12	0.42	135.20
	NON ADD MILES	0.00	0.00	0.00	0.00	0.00	0.00	0.00	0.00	0.00
	LANE MILES	0.00	0.00	0.00	0.00	0.00	0.00	0.00	0.00	0.00
					67.33				+Frontage Roads and Connections	67.60
					134.66				+Frontage Roads and Connections	135.20
049	LAKEVIEW-BURNS									
	ADD MILES	0.00	0.00	0.00	56.87	32.80	89.67	0.22	0.00	89.89
	LANE MILES	0.00	0.00	0.00	113.74	65.60	179.34	0.44	0.00	179.78
	NON ADD MILES	0.00	0.00	0.00	0.00	0.00	0.00	0.00	0.00	0.00
	LANE MILES	0.00	0.00	0.00	0.00	0.00	0.00	0.00	0.00	0.00
									+Frontage Roads and Connections	89.89
					89.67				+Frontage Roads and Connections	179.78
					179.34					
050	KLAMATH FALLS-MALIN									
	ADD MILES	0.00	0.00	0.00	31.86	0.00	31.86	0.17	0.00	32.03
	LANE MILES	0.00	0.00	0.00	69.97	0.00	69.97	0.27	0.00	70.24
	NON ADD MILES	0.00	0.00	0.00	1.41	0.00	1.41	0.00	0.00	1.41
	LANE MILES	0.00	0.00	0.00	2.51	0.00	2.51	0.00	0.00	2.51
									+Frontage Roads and Connections	33.44
					33.27				+Frontage Roads and Connections	72.75
					72.48					
051	WILSONVILLE-HUBBARD									
	ADD MILES	0.00	5.94	0.00	0.00	0.00	5.94	0.00	0.00	5.94
	LANE MILES	0.00	11.49	0.00	0.00	0.00	11.49	0.00	0.00	11.49
	NON ADD MILES	0.00	0.83	0.00	0.00	0.00	0.83	0.00	0.00	0.83
	LANE MILES	0.00	1.05	0.00	0.00	0.00	1.05	0.00	0.00	1.05
									+Frontage Roads and Connections	6.77
					6.77				+Frontage Roads and Connections	12.54
					12.54					

**2008 OREGON MILEAGE REPORT
State Highway Mileage by Highway**

Highway No.		Region 1	Region 2	Region 3	Region 4	Region 5	All Main Line	All Conn.	All	Total Miles Across
									Frontage Roads	
052	HEPPNER									
	ADD MILES	0.00	0.00	0.00	8.44	74.65	83.09	0.36	0.35	83.80
	LANE MILES	0.00	0.00	0.00	16.65	149.30	165.95	0.36	0.70	167.01
	NON ADD MILES	0.00	0.00	0.00	0.37	0.00	0.37	0.00	0.00	0.37
	LANE MILES	0.00	0.00	0.00	0.48	0.00	0.48	0.00	0.00	0.48
					83.46				+Frontage Roads and Connections	84.17
					166.43				+Frontage Roads and Connections	167.49
053	WARM SPRINGS									
	ADD MILES	4.62	0.00	0.00	55.51	0.00	60.13	0.31	0.00	60.44
	LANE MILES	11.03	0.00	0.00	123.62	0.00	134.65	0.31	0.00	134.96
	NON ADD MILES	0.00	0.00	0.00	0.45	0.00	0.45	0.00	0.00	0.45
	LANE MILES	0.00	0.00	0.00	0.74	0.00	0.74	0.00	0.00	0.74
					60.58				+Frontage Roads and Connections	60.89
					135.39				+Frontage Roads and Connections	135.70
054	UMATILLA-STANFIELD									
	ADD MILES	0.00	0.00	0.00	0.00	12.86	12.86	0.22	0.00	13.08
	LANE MILES	0.00	0.00	0.00	0.00	50.14	50.14	0.23	0.00	50.37
	NON ADD MILES	0.00	0.00	0.00	0.00	0.35	0.35	0.00	0.00	0.35
	LANE MILES	0.00	0.00	0.00	0.00	0.45	0.45	0.00	0.00	0.45
					13.21				+Frontage Roads and Connections	13.43
					50.59				+Frontage Roads and Connections	50.82
058	ALBANY-JUNCTION CITY									
	ADD MILES	0.00	32.37	0.00	0.00	0.00	32.37	1.63	0.00	34.00
	LANE MILES	0.00	78.68	0.00	0.00	0.00	78.68	1.86	0.00	80.54
	NON ADD MILES	0.00	1.62	0.00	0.00	0.00	1.62	0.00	0.00	1.62
	LANE MILES	0.00	3.30	0.00	0.00	0.00	3.30	0.00	0.00	3.30
					33.99				+Frontage Roads and Connections	35.62
					81.98				+Frontage Roads and Connections	83.84

2008 OREGON MILEAGE REPORT
State Highway Mileage by Highway

Highway No.		Region 1	Region 2	Region 3	Region 4	Region 5	All Main Line	All Conn.	All	Total Miles Across
									Frontage Roads	
060	ROGUE RIVER									
	ADD MILES	0.00	0.00	14.95	0.00	0.00	14.95	0.95	0.00	15.90
	LANE MILES	0.00	0.00	29.50	0.00	0.00	29.50	0.95	0.00	30.45
	NON ADD MILES	0.00	0.00	0.54	0.00	0.00	0.54	0.00	0.00	0.54
	LANE MILES	0.00	0.00	0.89	0.00	0.00	0.89	0.00	0.00	0.89
					15.49				+Frontage Roads and Connections	16.44
					30.39				+Frontage Roads and Connections	31.34
061	STADIUM FREEWAY									
	ADD MILES	4.25	0.00	0.00	0.00	0.00	4.25	8.39	0.00	12.64
	LANE MILES	11.75	0.00	0.00	0.00	0.00	11.75	13.59	0.00	25.34
	NON ADD MILES	4.16	0.00	0.00	0.00	0.00	4.16	0.23	0.00	4.39
	LANE MILES	12.02	0.00	0.00	0.00	0.00	12.02	0.34	0.00	12.36
					8.41				+Frontage Roads and Connections	17.03
					23.77				+Frontage Roads and Connections	37.70
062	FLORENCE-EUGENE									
	ADD MILES	0.00	52.65	0.00	0.00	0.00	52.65	0.27	0.96	53.88
	LANE MILES	0.00	112.65	0.00	0.00	0.00	112.65	0.46	1.54	114.65
	NON ADD MILES	0.00	0.07	0.00	0.00	0.00	0.07	0.00	0.00	0.07
	LANE MILES	0.00	0.17	0.00	0.00	0.00	0.17	0.00	0.00	0.17
					52.72				+Frontage Roads and Connections	53.95
					112.82				+Frontage Roads and Connections	114.82
063	ROGUE VALLEY									
	ADD MILES	0.00	0.00	18.13	0.00	0.00	18.13	0.32	0.53	18.98
	LANE MILES	0.00	0.00	62.56	0.00	0.00	62.56	0.32	1.06	63.94
	NON ADD MILES	0.00	0.00	2.07	0.00	0.00	2.07	0.00	0.00	2.07
	LANE MILES	0.00	0.00	3.42	0.00	0.00	3.42	0.00	0.00	3.42
					20.20				+Frontage Roads and Connections	21.05
					65.98				+Frontage Roads and Connections	67.36

2008 OREGON MILEAGE REPORT
State Highway Mileage by Highway

Highway No.	Region 1	Region 2	Region 3	Region 4	Region 5	All			Total Miles Across
						All Main Line	All Conn.	Frontage Roads	
064 EAST PORTLAND FREEWAY									
ADD MILES	26.56	0.00	0.00	0.00	0.00	26.56	28.34	0.45	55.35
LANE MILES	76.63	0.00	0.00	0.00	0.00	76.63	44.08	0.97	121.68
NON ADD MILES	26.28	0.00	0.00	0.00	0.00	26.28	0.72	0.00	27.00
LANE MILES	77.48	0.00	0.00	0.00	0.00	77.48	1.44	0.00	78.92
	Miles Add & Non-add			52.84		+Frontage Roads and Connections			82.35
	Lane Miles Add & Non-add			154.11		+Frontage Roads and Connections			200.60
066 LA GRANDE-BAKER									
ADD MILES	0.00	0.00	0.00	0.00	54.50	54.50	1.15	0.00	55.65
LANE MILES	0.00	0.00	0.00	0.00	112.02	112.02	1.56	0.00	113.58
NON ADD MILES	0.00	0.00	0.00	0.00	0.96	0.96	0.00	0.00	0.96
LANE MILES	0.00	0.00	0.00	0.00	1.21	1.21	0.00	0.00	1.21
	Miles Add & Non-add			55.46		+Frontage Roads and Connections			56.61
	Lane Miles Add & Non-add			113.23		+Frontage Roads and Connections			114.79
067 PENDLETON									
ADD MILES	0.00	0.00	0.00	0.00	5.93	5.93	1.46	0.00	7.39
LANE MILES	0.00	0.00	0.00	0.00	11.48	11.48	1.59	0.00	13.07
NON ADD MILES	0.00	0.00	0.00	0.00	2.16	2.16	0.00	0.00	2.16
LANE MILES	0.00	0.00	0.00	0.00	3.39	3.39	0.00	0.00	3.39
	Miles Add & Non-add			8.09		+Frontage Roads and Connections			9.55
	Lane Miles Add & Non-add			14.87		+Frontage Roads and Connections			16.46
068 CASCADE HWY NORTH									
ADD MILES	10.18	0.00	0.00	0.00	0.00	10.18	0.89	0.09	11.16
LANE MILES	39.27	0.00	0.00	0.00	0.00	39.27	1.99	0.18	41.44
NON ADD MILES	0.41	0.00	0.00	0.00	0.00	0.41	0.00	0.00	0.41
LANE MILES	0.80	0.00	0.00	0.00	0.00	0.80	0.00	0.00	0.80
	Miles Add & Non-add			10.59		+Frontage Roads and Connections			11.57
	Lane Miles Add & Non-add			40.07		+Frontage Roads and Connections			42.24

**2008 OREGON MILEAGE REPORT
State Highway Mileage by Highway**

Highway No.		Region 1	Region 2	Region 3	Region 4	Region 5	All Main Line	All Conn.	All Frontage Roads	Total Miles Across
069	BELTLINE									
	ADD MILES	0.00	13.00	0.00	0.00	0.00	13.00	8.20	0.00	21.20
	LANE MILES	0.00	28.99	0.00	0.00	0.00	28.99	9.12	0.00	38.11
	NON ADD MILES	0.00	8.63	0.00	0.00	0.00	8.63	0.00	0.00	8.63
	LANE MILES	0.00	18.30	0.00	0.00	0.00	18.30	0.00	0.00	18.30
					21.63					29.83
					47.29					56.41
070	MCNARY									
	ADD MILES	0.00	0.00	0.00	0.00	11.21	11.21	3.25	0.00	14.46
	LANE MILES	0.00	0.00	0.00	0.00	22.41	22.41	3.58	0.00	25.99
	NON ADD MILES	0.00	0.00	0.00	0.00	10.78	10.78	0.00	0.00	10.78
	LANE MILES	0.00	0.00	0.00	0.00	21.13	21.13	0.00	0.00	21.13
					21.99					25.24
					43.54					47.12
071	WHITNEY									
	ADD MILES	0.00	0.00	0.00	0.00	50.96	50.96	0.00	0.00	50.96
	LANE MILES	0.00	0.00	0.00	0.00	101.92	101.92	0.00	0.00	101.92
	NON ADD MILES	0.00	0.00	0.00	0.00	0.00	0.00	0.00	0.00	0.00
	LANE MILES	0.00	0.00	0.00	0.00	0.00	0.00	0.00	0.00	0.00
					50.96					50.96
					101.92					101.92
072	SALEM									
	ADD MILES	0.00	8.48	0.00	0.00	0.00	8.48	1.05	0.70	10.23
	LANE MILES	0.00	28.13	0.00	0.00	0.00	28.13	2.26	1.40	31.79
	NON ADD MILES	0.00	3.88	0.00	0.00	0.00	3.88	0.00	0.00	3.88
	LANE MILES	0.00	8.21	0.00	0.00	0.00	8.21	0.00	0.00	8.21
					12.36					14.11
					36.34					40.00

**2008 OREGON MILEAGE REPORT
State Highway Mileage by Highway**

Highway No.	Region 1	Region 2	Region 3	Region 4	Region 5	All Main Line	All Conn.	All	Total Miles Across
								Frontage Roads	
081	PACIFIC HIGHWAY EAST								
ADD MILES	26.43	21.82	0.00	0.00	0.00	48.25	5.61	1.37	55.23
LANE MILES	97.14	52.48	0.00	0.00	0.00	149.62	7.79	2.55	159.96
NON ADD MILES	4.69	0.57	0.00	0.00	0.00	5.26	0.00	0.00	5.26
LANE MILES	12.00	0.72	0.00	0.00	0.00	12.72	0.00	0.00	12.72
	Miles Add & Non-add				53.51	+Frontage Roads and Connections			60.49
	Lane Miles Add & Non-add				162.34	+Frontage Roads and Connections			172.68
091	PACIFIC HIGHWAY WEST								
ADD MILES	16.98	107.69	0.00	0.00	0.00	124.67	7.09	2.99	134.75
LANE MILES	50.56	266.35	0.00	0.00	0.00	316.91	9.97	4.40	331.28
NON ADD MILES	9.28	12.47	0.00	0.00	0.00	21.75	0.00	0.00	21.75
LANE MILES	18.91	28.01	0.00	0.00	0.00	46.92	0.00	0.00	46.92
	Miles Add & Non-add				146.42	+Frontage Roads and Connections			156.50
	Lane Miles Add & Non-add				363.83	+Frontage Roads and Connections			378.20
092	LOWER COLUMBIA RIVER								
ADD MILES	67.43	27.48	0.00	0.00	0.00	94.91	3.91	3.38	102.20
LANE MILES	203.03	64.16	0.00	0.00	0.00	267.19	5.79	5.48	278.46
NON ADD MILES	2.65	0.49	0.00	0.00	0.00	3.14	0.00	0.00	3.14
LANE MILES	5.57	0.89	0.00	0.00	0.00	6.46	0.00	0.00	6.46
	Miles Add & Non-add				98.05	+Frontage Roads and Connections			105.34
	Lane Miles Add & Non-add				273.65	+Frontage Roads and Connections			284.92
100	HISTORIC COLUMBIA RIVER								
ADD MILES	27.33	0.00	0.00	15.46	0.00	42.79	0.49	0.00	43.28
LANE MILES	53.74	0.00	0.00	30.92	0.00	84.66	0.56	0.00	85.22
NON ADD MILES	1.48	0.00	0.00	0.00	0.00	1.48	0.00	0.00	1.48
LANE MILES	1.94	0.00	0.00	0.00	0.00	1.94	0.00	0.00	1.94
	Miles Add & Non-add				44.27	+Frontage Roads and Connections			44.76
	Lane Miles Add & Non-add				86.60	+Frontage Roads and Connections			87.16

**2008 OREGON MILEAGE REPORT
State Highway Mileage by Highway**

Highway No.		Region 1	Region 2	Region 3	Region 4	Region 5	All Main Line	All Conn.	All	Total Miles Across
									Frontage Roads	
102	NEHALEM									
	ADD MILES	57.53	28.91	0.00	0.00	0.00	86.44	0.80	0.00	87.24
	LANE MILES	114.84	57.86	0.00	0.00	0.00	172.70	1.10	0.00	173.80
	NON ADD MILES	1.06	0.00	0.00	0.00	0.00	1.06	0.00	0.00	1.06
	LANE MILES	1.06	0.00	0.00	0.00	0.00	1.06	0.00	0.00	1.06
					87.50				+Frontage Roads and Connections	88.30
					173.76				+Frontage Roads and Connections	174.86
103	FISHHAWK FALLS									
	ADD MILES	0.00	9.02	0.00	0.00	0.00	9.02	0.00	0.00	9.02
	LANE MILES	0.00	18.04	0.00	0.00	0.00	18.04	0.00	0.00	18.04
	NON ADD MILES	0.00	0.00	0.00	0.00	0.00	0.00	0.00	0.00	0.00
	LANE MILES	0.00	0.00	0.00	0.00	0.00	0.00	0.00	0.00	0.00
					9.02				+Frontage Roads and Connections	9.02
					18.04				+Frontage Roads and Connections	18.04
104	FORT STEVENS									
	ADD MILES	0.00	6.98	0.00	0.00	0.00	6.98	0.00	0.00	6.98
	LANE MILES	0.00	13.96	0.00	0.00	0.00	13.96	0.00	0.00	13.96
	NON ADD MILES	0.00	0.00	0.00	0.00	0.00	0.00	0.00	0.00	0.00
	LANE MILES	0.00	0.00	0.00	0.00	0.00	0.00	0.00	0.00	0.00
					6.98				+Frontage Roads and Connections	6.98
					13.96				+Frontage Roads and Connections	13.96
105	WARRENTON-ASTORIA									
	ADD MILES	0.00	7.25	0.00	0.00	0.00	7.25	0.82	0.00	8.07
	LANE MILES	0.00	14.88	0.00	0.00	0.00	14.88	1.59	0.00	16.47
	NON ADD MILES	0.00	0.08	0.00	0.00	0.00	0.08	0.00	0.00	0.08
	LANE MILES	0.00	0.16	0.00	0.00	0.00	0.16	0.00	0.00	0.16
					7.33				+Frontage Roads and Connections	8.15
					15.04				+Frontage Roads and Connections	16.63

2008 OREGON MILEAGE REPORT
State Highway Mileage by Highway

Highway No.	Region 1	Region 2	Region 3	Region 4	Region 5	All Main Line	All Conn.	All		Total Miles Across
								Frontage Roads	Roads	
110	MIST-CLATSKANIE									
	ADD MILES	11.89	0.00	0.00	0.00	0.00	11.89	0.04	0.00	11.93
	LANE MILES	23.78	0.00	0.00	0.00	0.00	23.78	0.08	0.00	23.86
	NON ADD MILES	0.00	0.00	0.00	0.00	0.00	0.00	0.00	0.00	0.00
	LANE MILES	0.00	0.00	0.00	0.00	0.00	0.00	0.00	0.00	0.00
		Miles Add & Non-add			11.89	+Frontage Roads and Connections				11.93
		Lane Miles Add & Non-add			23.78	+Frontage Roads and Connections				23.86
120	SWIFT									
	ADD MILES	0.28	0.00	0.00	0.00	0.00	0.28	0.37	0.20	0.85
	LANE MILES	0.88	0.00	0.00	0.00	0.00	0.88	0.74	0.40	2.02
	NON ADD MILES	0.00	0.00	0.00	0.00	0.00	0.00	0.00	0.00	0.00
	LANE MILES	0.00	0.00	0.00	0.00	0.00	0.00	0.00	0.00	0.00
		Miles Add & Non-add			0.28	+Frontage Roads and Connections				0.85
		Lane Miles Add & Non-add			0.88	+Frontage Roads and Connections				2.02
123	NORTHEAST PORTLAND									
	ADD MILES	14.76	0.00	0.00	0.00	0.00	14.76	1.25	0.00	16.01
	LANE MILES	48.73	0.00	0.00	0.00	0.00	48.73	1.54	0.00	50.27
	NON ADD MILES	0.42	0.00	0.00	0.00	0.00	0.42	0.00	0.00	0.42
	LANE MILES	0.84	0.00	0.00	0.00	0.00	0.84	0.00	0.00	0.84
		Miles Add & Non-add			15.18	+Frontage Roads and Connections				16.43
		Lane Miles Add & Non-add			49.57	+Frontage Roads and Connections				51.11
130	LITTLE NESTUCCA									
	ADD MILES	0.00	9.40	0.00	0.00	0.00	9.40	0.00	0.00	9.40
	LANE MILES	0.00	18.63	0.00	0.00	0.00	18.63	0.00	0.00	18.63
	NON ADD MILES	0.00	0.00	0.00	0.00	0.00	0.00	0.00	0.00	0.00
	LANE MILES	0.00	0.00	0.00	0.00	0.00	0.00	0.00	0.00	0.00
		Miles Add & Non-add			9.40	+Frontage Roads and Connections				9.40
		Lane Miles Add & Non-add			18.63	+Frontage Roads and Connections				18.63

**2008 OREGON MILEAGE REPORT
State Highway Mileage by Highway**

Highway No.		Region 1	Region 2	Region 3	Region 4	Region 5	All Main Line	All Conn.	All	Total Miles Across
									Frontage Roads	
131	NETARTS									
	ADD MILES	0.00	9.08	0.00	0.00	0.00	9.08	0.00	0.00	9.08
	LANE MILES	0.00	18.41	0.00	0.00	0.00	18.41	0.00	0.00	18.41
	NON ADD MILES	0.00	0.00	0.00	0.00	0.00	0.00	0.00	0.00	0.00
	LANE MILES	0.00	0.00	0.00	0.00	0.00	0.00	0.00	0.00	0.00
					9.08				+Frontage Roads and Connections	9.08
					18.41				+Frontage Roads and Connections	18.41
138	NORTH UMPQUA									
	ADD MILES	0.00	0.00	101.89	0.00	0.00	101.89	0.56	0.47	102.92
	LANE MILES	0.00	0.00	239.84	0.00	0.00	239.84	1.17	0.94	241.95
	NON ADD MILES	0.00	0.00	0.62	0.00	0.00	0.62	0.00	0.00	0.62
	LANE MILES	0.00	0.00	1.02	0.00	0.00	1.02	0.00	0.00	1.02
					102.51				+Frontage Roads and Connections	103.54
					240.86				+Frontage Roads and Connections	242.97
140	HILLSBORO-SILVERTON									
	ADD MILES	10.05	40.02	0.00	0.00	0.00	50.07	0.71	0.21	50.99
	LANE MILES	20.40	81.70	0.00	0.00	0.00	102.10	1.32	0.21	103.63
	NON ADD MILES	0.00	0.40	0.00	0.00	0.00	0.40	0.00	0.00	0.40
	LANE MILES	0.00	0.80	0.00	0.00	0.00	0.80	0.00	0.00	0.80
					50.47				+Frontage Roads and Connections	51.39
					102.90				+Frontage Roads and Connections	104.43
141	BEAVERTON-TUALATIN									
	ADD MILES	7.30	0.00	0.00	0.00	0.00	7.30	1.31	0.00	8.61
	LANE MILES	16.01	0.00	0.00	0.00	0.00	16.01	1.90	0.00	17.91
	NON ADD MILES	0.55	0.00	0.00	0.00	0.00	0.55	0.00	0.00	0.55
	LANE MILES	1.63	0.00	0.00	0.00	0.00	1.63	0.00	0.00	1.63
					7.85				+Frontage Roads and Connections	9.16
					17.64				+Frontage Roads and Connections	19.54

**2008 OREGON MILEAGE REPORT
State Highway Mileage by Highway**

Highway No.		Region 1	Region 2	Region 3	Region 4	Region 5	All Main Line	All Conn.	All	Total Miles Across
									Frontage Roads	
142	FARMINGTON									
	ADD MILES	1.79	0.00	0.00	0.00	0.00	1.79	0.00	0.00	1.79
	LANE MILES	4.04	0.00	0.00	0.00	0.00	4.04	0.00	0.00	4.04
	NON ADD MILES	0.00	0.00	0.00	0.00	0.00	0.00	0.00	0.00	0.00
	LANE MILES	0.00	0.00	0.00	0.00	0.00	0.00	0.00	0.00	0.00
					1.79				+Frontage Roads and Connections	1.79
					4.04				+Frontage Roads and Connections	4.04
143	SCHOLLS									
	ADD MILES	0.57	0.00	0.00	0.00	0.00	0.57	0.39	0.26	1.22
	LANE MILES	2.28	0.00	0.00	0.00	0.00	2.28	0.45	0.52	3.25
	NON ADD MILES	0.00	0.00	0.00	0.00	0.00	0.00	0.00	0.00	0.00
	LANE MILES	0.00	0.00	0.00	0.00	0.00	0.00	0.00	0.00	0.00
					0.57				+Frontage Roads and Connections	1.22
					2.28				+Frontage Roads and Connections	3.25
144	BEAVERTON-TIGARD									
	ADD MILES	7.52	0.00	0.00	0.00	0.00	7.52	10.71	0.36	18.59
	LANE MILES	18.66	0.00	0.00	0.00	0.00	18.66	17.58	0.72	36.96
	NON ADD MILES	7.34	0.00	0.00	0.00	0.00	7.34	0.00	0.00	7.34
	LANE MILES	17.82	0.00	0.00	0.00	0.00	17.82	0.00	0.00	17.82
					14.86				+Frontage Roads and Connections	25.93
					36.48				+Frontage Roads and Connections	54.78
150	SALEM-DAYTON									
	ADD MILES	0.00	20.74	0.00	0.00	0.00	20.74	0.32	0.00	21.06
	LANE MILES	0.00	42.59	0.00	0.00	0.00	42.59	0.58	0.00	43.17
	NON ADD MILES	0.00	2.43	0.00	0.00	0.00	2.43	0.00	0.00	2.43
	LANE MILES	0.00	4.49	0.00	0.00	0.00	4.49	0.00	0.00	4.49
					23.17				+Frontage Roads and Connections	23.49
					47.08				+Frontage Roads and Connections	47.66

2008 OREGON MILEAGE REPORT
State Highway Mileage by Highway

Highway No.	Region 1	Region 2	Region 3	Region 4	Region 5	All Main Line	All Conn.	All	Total Miles Across
								Frontage Roads	
151	YAMHILL-NEWBERG								
ADD MILES	0.00	11.50	0.00	0.00	0.00	11.50	0.00	0.00	11.50
LANE MILES	0.00	23.00	0.00	0.00	0.00	23.00	0.00	0.00	23.00
NON ADD MILES	0.00	0.00	0.00	0.00	0.00	0.00	0.00	0.00	0.00
LANE MILES	0.00	0.00	0.00	0.00	0.00	0.00	0.00	0.00	0.00
				11.50				+Frontage Roads and Connections	11.50
				23.00				+Frontage Roads and Connections	23.00
153	BELLEVUE-HOPEWELL								
ADD MILES	0.00	14.29	0.00	0.00	0.00	14.29	0.04	0.00	14.33
LANE MILES	0.00	28.58	0.00	0.00	0.00	28.58	0.08	0.00	28.66
NON ADD MILES	0.00	0.00	0.00	0.00	0.00	0.00	0.00	0.00	0.00
LANE MILES	0.00	0.00	0.00	0.00	0.00	0.00	0.00	0.00	0.00
				14.29				+Frontage Roads and Connections	14.33
				28.58				+Frontage Roads and Connections	28.66
154	LAFAYETTE								
ADD MILES	0.00	6.26	0.00	0.00	0.00	6.26	0.00	0.00	6.26
LANE MILES	0.00	12.52	0.00	0.00	0.00	12.52	0.00	0.00	12.52
NON ADD MILES	0.00	0.00	0.00	0.00	0.00	0.00	0.00	0.00	0.00
LANE MILES	0.00	0.00	0.00	0.00	0.00	0.00	0.00	0.00	0.00
				6.26				+Frontage Roads and Connections	6.26
				12.52				+Frontage Roads and Connections	12.52
155	AMITY-DAYTON								
ADD MILES	0.00	9.19	0.00	0.00	0.00	9.19	0.00	0.00	9.19
LANE MILES	0.00	18.30	0.00	0.00	0.00	18.30	0.00	0.00	18.30
NON ADD MILES	0.00	0.00	0.00	0.00	0.00	0.00	0.00	0.00	0.00
LANE MILES	0.00	0.00	0.00	0.00	0.00	0.00	0.00	0.00	0.00
				9.19				+Frontage Roads and Connections	9.19
				18.30				+Frontage Roads and Connections	18.30

2008 OREGON MILEAGE REPORT
State Highway Mileage by Highway

Highway No.	Region 1	Region 2	Region 3	Region 4	Region 5	All Main Line	All Conn.	All	Total Miles Across
								Frontage Roads	
157	WILLAMINA-SHERIDAN								
ADD MILES	0.00	8.56	0.00	0.00	0.00	8.56	0.26	0.05	8.87
LANE MILES	0.00	16.53	0.00	0.00	0.00	16.53	0.29	0.10	16.92
NON ADD MILES	0.00	0.55	0.00	0.00	0.00	0.55	0.00	0.00	0.55
LANE MILES	0.00	0.55	0.00	0.00	0.00	0.55	0.00	0.00	0.55
				9.11					9.42
				17.08					17.47
160	CASCADE HWY SOUTH								
ADD MILES	16.32	13.61	0.00	0.00	0.00	29.93	0.00	0.00	29.93
LANE MILES	38.29	27.22	0.00	0.00	0.00	65.51	0.00	0.00	65.51
NON ADD MILES	2.20	0.00	0.00	0.00	0.00	2.20	0.00	0.00	2.20
LANE MILES	4.40	0.00	0.00	0.00	0.00	4.40	0.00	0.00	4.40
				32.13					32.13
				69.91					69.91
161	WOODBURN-ESTACADA								
ADD MILES	22.07	11.21	0.00	0.00	0.00	33.28	0.03	0.27	33.58
LANE MILES	44.10	22.42	0.00	0.00	0.00	66.52	0.03	0.40	66.95
NON ADD MILES	0.07	0.00	0.00	0.00	0.00	0.07	0.00	0.00	0.07
LANE MILES	0.14	0.00	0.00	0.00	0.00	0.14	0.00	0.00	0.14
				33.35					33.65
				66.66					67.09
162	NORTH SANTIAM								
ADD MILES	0.00	80.64	0.00	0.00	0.00	80.64	8.30	0.81	89.75
LANE MILES	0.00	184.38	0.00	0.00	0.00	184.38	10.05	1.17	195.60
NON ADD MILES	0.00	8.43	0.00	0.00	0.00	8.43	0.00	0.00	8.43
LANE MILES	0.00	16.60	0.00	0.00	0.00	16.60	0.00	0.00	16.60
				89.07					98.18
				200.98					212.20

**2008 OREGON MILEAGE REPORT
State Highway Mileage by Highway**

Highway No.	Region 1	Region 2	Region 3	Region 4	Region 5	All Main Line	All Conn.	All	Total Miles Across
								Frontage Roads	
163 SILVER CREEK FALLS									
ADD MILES	0.00	32.06	0.00	0.00	0.00	32.06	0.48	0.00	32.54
LANE MILES	0.00	63.96	0.00	0.00	0.00	63.96	0.62	0.00	64.58
NON ADD MILES	0.00	0.27	0.00	0.00	0.00	0.27	0.00	0.00	0.27
LANE MILES	0.00	0.27	0.00	0.00	0.00	0.27	0.00	0.00	0.27
				32.33				+Frontage Roads and Connections	32.81
				64.23				+Frontage Roads and Connections	64.85
164 JEFFERSON									
ADD MILES	0.00	8.54	0.00	0.00	0.00	8.54	0.73	0.00	9.27
LANE MILES	0.00	16.47	0.00	0.00	0.00	16.47	0.84	0.00	17.31
NON ADD MILES	0.00	1.00	0.00	0.00	0.00	1.00	0.00	0.00	1.00
LANE MILES	0.00	1.30	0.00	0.00	0.00	1.30	0.00	0.00	1.30
				9.54				+Frontage Roads and Connections	10.27
				17.77				+Frontage Roads and Connections	18.61
171 CLACKAMAS									
ADD MILES	48.54	0.00	0.00	0.00	0.00	48.54	3.11	0.72	52.37
LANE MILES	117.44	0.00	0.00	0.00	0.00	117.44	4.51	1.37	123.32
NON ADD MILES	2.50	0.00	0.00	0.00	0.00	2.50	0.00	0.00	2.50
LANE MILES	4.67	0.00	0.00	0.00	0.00	4.67	0.00	0.00	4.67
				51.04				+Frontage Roads and Connections	54.87
				122.11				+Frontage Roads and Connections	127.99
172 EAGLE CREEK-SANDY									
ADD MILES	6.17	0.00	0.00	0.00	0.00	6.17	0.00	0.00	6.17
LANE MILES	12.34	0.00	0.00	0.00	0.00	12.34	0.00	0.00	12.34
NON ADD MILES	0.00	0.00	0.00	0.00	0.00	0.00	0.00	0.00	0.00
LANE MILES	0.00	0.00	0.00	0.00	0.00	0.00	0.00	0.00	0.00
				6.17				+Frontage Roads and Connections	6.17
				12.34				+Frontage Roads and Connections	12.34

**2008 OREGON MILEAGE REPORT
State Highway Mileage by Highway**

Highway No.		Region 1	Region 2	Region 3	Region 4	Region 5	All Main Line	All Conn.	All Frontage Roads		Total Miles Across
173	TIMBERLINE										
	ADD MILES	5.32	0.00	0.00	0.00	0.00	5.32	0.00	0.00		5.32
	LANE MILES	10.21	0.00	0.00	0.00	0.00	10.21	0.00	0.00		10.21
	NON ADD MILES	0.54	0.00	0.00	0.00	0.00	0.54	0.00	0.00		0.54
	LANE MILES	0.54	0.00	0.00	0.00	0.00	0.54	0.00	0.00		0.54
					5.86					+Frontage Roads and Connections	5.86
					10.75					+Frontage Roads and Connections	10.75
174	CLACKAMAS-BORING										
	ADD MILES	8.84	0.00	0.00	0.00	0.00	8.84	0.29	0.00		9.13
	LANE MILES	18.32	0.00	0.00	0.00	0.00	18.32	0.29	0.00		18.61
	NON ADD MILES	0.41	0.00	0.00	0.00	0.00	0.41	0.00	0.00		0.41
	LANE MILES	0.57	0.00	0.00	0.00	0.00	0.57	0.00	0.00		0.57
					9.25					+Frontage Roads and Connections	9.54
					18.89					+Frontage Roads and Connections	19.18
180	EDDYVILLE-BLODGETT										
	ADD MILES	0.00	19.18	0.00	0.00	0.00	19.18	0.00	0.00		19.18
	LANE MILES	0.00	38.36	0.00	0.00	0.00	38.36	0.00	0.00		38.36
	NON ADD MILES	0.00	0.00	0.00	0.00	0.00	0.00	0.00	0.00		0.00
	LANE MILES	0.00	0.00	0.00	0.00	0.00	0.00	0.00	0.00		0.00
					19.18					+Frontage Roads and Connections	19.18
					38.36					+Frontage Roads and Connections	38.36
181	SILETZ										
	ADD MILES	0.00	31.27	0.00	0.00	0.00	31.27	0.03	0.33		31.63
	LANE MILES	0.00	63.21	0.00	0.00	0.00	63.21	0.06	0.66		63.93
	NON ADD MILES	0.00	0.00	0.00	0.00	0.00	0.00	0.00	0.00		0.00
	LANE MILES	0.00	0.00	0.00	0.00	0.00	0.00	0.00	0.00		0.00
					31.27					+Frontage Roads and Connections	31.63
					63.21					+Frontage Roads and Connections	63.93

**2008 OREGON MILEAGE REPORT
State Highway Mileage by Highway**

Highway No.	Region 1	Region 2	Region 3	Region 4	Region 5	All Main Line	All		Total Miles Across
							All Conn.	Frontage Roads	
189	DALLAS-RICKREALL								
ADD MILES	0.00	4.32	0.00	0.00	0.00	4.32	0.93	0.00	5.25
LANE MILES	0.00	8.57	0.00	0.00	0.00	8.57	1.76	0.00	10.33
NON ADD MILES	0.00	0.00	0.00	0.00	0.00	0.00	0.00	0.00	0.00
LANE MILES	0.00	0.00	0.00	0.00	0.00	0.00	0.00	0.00	0.00
				4.32			+Frontage Roads and Connections		5.25
				8.57			+Frontage Roads and Connections		10.33
191	KINGS VALLEY								
ADD MILES	0.00	31.40	0.00	0.00	0.00	31.40	0.00	0.00	31.40
LANE MILES	0.00	62.79	0.00	0.00	0.00	62.79	0.00	0.00	62.79
NON ADD MILES	0.00	0.51	0.00	0.00	0.00	0.51	0.00	0.00	0.51
LANE MILES	0.00	0.97	0.00	0.00	0.00	0.97	0.00	0.00	0.97
				31.91			+Frontage Roads and Connections		31.91
				63.76			+Frontage Roads and Connections		63.76
193	INDEPENDENCE								
ADD MILES	0.00	6.34	0.00	0.00	0.00	6.34	0.15	0.16	6.65
LANE MILES	0.00	12.68	0.00	0.00	0.00	12.68	0.15	0.32	13.15
NON ADD MILES	0.00	0.00	0.00	0.00	0.00	0.00	0.00	0.00	0.00
LANE MILES	0.00	0.00	0.00	0.00	0.00	0.00	0.00	0.00	0.00
				6.34			+Frontage Roads and Connections		6.65
				12.68			+Frontage Roads and Connections		13.15
194	MONMOUTH								
ADD MILES	0.00	7.56	0.00	0.00	0.00	7.56	0.00	0.00	7.56
LANE MILES	0.00	15.12	0.00	0.00	0.00	15.12	0.00	0.00	15.12
NON ADD MILES	0.00	0.00	0.00	0.00	0.00	0.00	0.00	0.00	0.00
LANE MILES	0.00	0.00	0.00	0.00	0.00	0.00	0.00	0.00	0.00
				7.56			+Frontage Roads and Connections		7.56
				15.12			+Frontage Roads and Connections		15.12

**2008 OREGON MILEAGE REPORT
State Highway Mileage by Highway**

Highway No.		Region 1	Region 2	Region 3	Region 4	Region 5	All Main Line	All Conn.	All	Total Miles Across
									Frontage Roads	
200	TERRITORIAL									
	ADD MILES	0.00	42.11	0.00	0.00	0.00	42.11	0.00	0.00	42.11
	LANE MILES	0.00	84.18	0.00	0.00	0.00	84.18	0.00	0.00	84.18
	NON ADD MILES	0.00	0.00	0.00	0.00	0.00	0.00	0.00	0.00	0.00
	LANE MILES	0.00	0.00	0.00	0.00	0.00	0.00	0.00	0.00	0.00
					42.11				+Frontage Roads and Connections	42.11
					84.18				+Frontage Roads and Connections	84.18
201	ALSEA-DEADWOOD									
	ADD MILES	0.00	9.49	0.00	0.00	0.00	9.49	0.00	0.00	9.49
	LANE MILES	0.00	18.98	0.00	0.00	0.00	18.98	0.00	0.00	18.98
	NON ADD MILES	0.00	0.00	0.00	0.00	0.00	0.00	0.00	0.00	0.00
	LANE MILES	0.00	0.00	0.00	0.00	0.00	0.00	0.00	0.00	0.00
					9.49				+Frontage Roads and Connections	9.49
					18.98				+Frontage Roads and Connections	18.98
210	CORVALLIS-LEBANON									
	ADD MILES	0.00	18.09	0.00	0.00	0.00	18.09	2.12	2.04	22.25
	LANE MILES	0.00	66.39	0.00	0.00	0.00	66.39	2.12	4.08	72.59
	NON ADD MILES	0.00	0.42	0.00	0.00	0.00	0.42	0.00	0.00	0.42
	LANE MILES	0.00	1.02	0.00	0.00	0.00	1.02	0.00	0.00	1.02
					18.51				+Frontage Roads and Connections	22.67
					67.41				+Frontage Roads and Connections	73.61
211	ALBANY-LYONS									
	ADD MILES	0.00	25.28	0.00	0.00	0.00	25.28	0.00	0.29	25.57
	LANE MILES	0.00	50.72	0.00	0.00	0.00	50.72	0.00	0.58	51.30
	NON ADD MILES	0.00	0.00	0.00	0.00	0.00	0.00	0.00	0.00	0.00
	LANE MILES	0.00	0.00	0.00	0.00	0.00	0.00	0.00	0.00	0.00
					25.28				+Frontage Roads and Connections	25.57
					50.72				+Frontage Roads and Connections	51.30

**2008 OREGON MILEAGE REPORT
State Highway Mileage by Highway**

Highway No.	Region 1	Region 2	Region 3	Region 4	Region 5	All Main Line	All Conn.	All	Total Miles Across
								Frontage Roads	
212	HALSEY-SWEET HOME								
ADD MILES	0.00	21.40	0.00	0.00	0.00	21.40	0.51	0.00	21.91
LANE MILES	0.00	42.80	0.00	0.00	0.00	42.80	0.51	0.00	43.31
NON ADD MILES	0.00	0.00	0.00	0.00	0.00	0.00	0.00	0.00	0.00
LANE MILES	0.00	0.00	0.00	0.00	0.00	0.00	0.00	0.00	0.00
				21.40				+Frontage Roads and Connections	21.91
				42.80				+Frontage Roads and Connections	43.31
215	CLEAR LAKE-BELKNAP SPRINGS								
ADD MILES	0.00	19.81	0.00	0.00	0.00	19.81	0.00	0.00	19.81
LANE MILES	0.00	40.49	0.00	0.00	0.00	40.49	0.00	0.00	40.49
NON ADD MILES	0.00	0.19	0.00	0.00	0.00	0.19	0.00	0.00	0.19
LANE MILES	0.00	0.19	0.00	0.00	0.00	0.19	0.00	0.00	0.19
				20.00				+Frontage Roads and Connections	20.00
				40.68				+Frontage Roads and Connections	40.68
222	SPRINGFIELD-CRESWELL								
ADD MILES	0.00	6.05	0.00	0.00	0.00	6.05	0.91	0.44	7.40
LANE MILES	0.00	12.10	0.00	0.00	0.00	12.10	1.35	0.44	13.89
NON ADD MILES	0.00	0.00	0.00	0.00	0.00	0.00	0.00	0.00	0.00
LANE MILES	0.00	0.00	0.00	0.00	0.00	0.00	0.00	0.00	0.00
				6.05				+Frontage Roads and Connections	7.40
				12.10				+Frontage Roads and Connections	13.89
225	MCVAY								
ADD MILES	0.00	2.52	0.00	0.00	0.00	2.52	0.55	0.76	3.83
LANE MILES	0.00	4.70	0.00	0.00	0.00	4.70	0.77	1.52	6.99
NON ADD MILES	0.00	0.33	0.00	0.00	0.00	0.33	0.00	0.00	0.33
LANE MILES	0.00	0.44	0.00	0.00	0.00	0.44	0.00	0.00	0.44
				2.85				+Frontage Roads and Connections	4.16
				5.14				+Frontage Roads and Connections	7.43

2008 OREGON MILEAGE REPORT
State Highway Mileage by Highway

Highway No.		Region 1	Region 2	Region 3	Region 4	Region 5	All Main Line	All Conn.	All Frontage Roads	Total Miles Across
226	GOSHEN-DIVIDE									
	ADD MILES	0.00	19.87	0.00	0.00	0.00	19.87	0.61	0.15	20.63
	LANE MILES	0.00	39.67	0.00	0.00	0.00	39.67	0.71	0.15	40.53
	NON ADD MILES	0.00	1.07	0.00	0.00	0.00	1.07	0.00	0.00	1.07
	LANE MILES	0.00	1.40	0.00	0.00	0.00	1.40	0.00	0.00	1.40
		Miles Add & Non-add				20.94	+Frontage Roads and Connections			21.70
		Lane Miles Add & Non-add				41.07	+Frontage Roads and Connections			41.93
227	EUGENE-SPRINGFIELD									
	ADD MILES	0.00	9.97	0.00	0.00	0.00	9.97	8.01	0.54	18.52
	LANE MILES	0.00	21.46	0.00	0.00	0.00	21.46	11.94	0.99	34.39
	NON ADD MILES	0.00	9.98	0.00	0.00	0.00	9.98	0.00	0.00	9.98
	LANE MILES	0.00	22.50	0.00	0.00	0.00	22.50	0.00	0.00	22.50
		Miles Add & Non-add				19.95	+Frontage Roads and Connections			28.50
		Lane Miles Add & Non-add				43.96	+Frontage Roads and Connections			56.89
228	SPRINGFIELD									
	ADD MILES	0.00	1.40	0.00	0.00	0.00	1.40	0.39	0.00	1.79
	LANE MILES	0.00	2.41	0.00	0.00	0.00	2.41	0.81	0.00	3.22
	NON ADD MILES	0.00	1.27	0.00	0.00	0.00	1.27	0.00	0.00	1.27
	LANE MILES	0.00	2.33	0.00	0.00	0.00	2.33	0.00	0.00	2.33
		Miles Add & Non-add				2.67	+Frontage Roads and Connections			3.06
		Lane Miles Add & Non-add				4.74	+Frontage Roads and Connections			5.55
229	MAPLETON-JUNCTION CITY									
	ADD MILES	0.00	50.12	0.00	0.00	0.00	50.12	0.00	0.00	50.12
	LANE MILES	0.00	103.27	0.00	0.00	0.00	103.27	0.00	0.00	103.27
	NON ADD MILES	0.00	0.00	0.00	0.00	0.00	0.00	0.00	0.00	0.00
	LANE MILES	0.00	0.00	0.00	0.00	0.00	0.00	0.00	0.00	0.00
		Miles Add & Non-add				50.12	+Frontage Roads and Connections			50.12
		Lane Miles Add & Non-add				103.27	+Frontage Roads and Connections			103.27

2008 OREGON MILEAGE REPORT
State Highway Mileage by Highway

Highway No.		Region 1	Region 2	Region 3	Region 4	Region 5	All Main Line	All Conn.	All	Total Miles Across
									Frontage Roads	
230	TILLER-TRAIL									
	ADD MILES	0.00	0.00	11.25	0.00	0.00	11.25	0.00	0.00	11.25
	LANE MILES	0.00	0.00	22.50	0.00	0.00	22.50	0.00	0.00	22.50
	NON ADD MILES	0.00	0.00	0.00	0.00	0.00	0.00	0.00	0.00	0.00
	LANE MILES	0.00	0.00	0.00	0.00	0.00	0.00	0.00	0.00	0.00
					11.25				+Frontage Roads and Connections	11.25
					22.50				+Frontage Roads and Connections	22.50
231	ELKTON-SUTHERLIN									
	ADD MILES	0.00	0.00	25.39	0.00	0.00	25.39	0.58	0.17	26.14
	LANE MILES	0.00	0.00	51.98	0.00	0.00	51.98	0.87	0.17	53.02
	NON ADD MILES	0.00	0.00	0.00	0.00	0.00	0.00	0.00	0.00	0.00
	LANE MILES	0.00	0.00	0.00	0.00	0.00	0.00	0.00	0.00	0.00
					25.39				+Frontage Roads and Connections	26.14
					51.98				+Frontage Roads and Connections	53.02
233	WEST DIAMOND LAKE									
	ADD MILES	0.00	0.00	23.80	0.00	0.00	23.80	0.00	0.00	23.80
	LANE MILES	0.00	0.00	48.00	0.00	0.00	48.00	0.00	0.00	48.00
	NON ADD MILES	0.00	0.00	0.00	0.00	0.00	0.00	0.00	0.00	0.00
	LANE MILES	0.00	0.00	0.00	0.00	0.00	0.00	0.00	0.00	0.00
					23.80				+Frontage Roads and Connections	23.80
					48.00				+Frontage Roads and Connections	48.00
240	CAPE ARAGO									
	ADD MILES	0.00	0.00	11.95	0.00	0.00	11.95	0.00	0.00	11.95
	LANE MILES	0.00	0.00	27.78	0.00	0.00	27.78	0.00	0.00	27.78
	NON ADD MILES	0.00	0.00	0.23	0.00	0.00	0.23	0.00	0.00	0.23
	LANE MILES	0.00	0.00	0.79	0.00	0.00	0.79	0.00	0.00	0.79
					12.18				+Frontage Roads and Connections	12.18
					28.57				+Frontage Roads and Connections	28.57

2008 OREGON MILEAGE REPORT
State Highway Mileage by Highway

Highway No.		Region 1	Region 2	Region 3	Region 4	Region 5	All Main Line	All Conn.	All	Total Miles Across
									Frontage Roads	
241	COOS RIVER									
	ADD MILES	0.00	0.00	17.45	0.00	0.00	17.45	0.00	0.00	17.45
	LANE MILES	0.00	0.00	30.80	0.00	0.00	30.80	0.00	0.00	30.80
	NON ADD MILES	0.00	0.00	0.07	0.00	0.00	0.07	0.00	0.00	0.07
	LANE MILES	0.00	0.00	0.14	0.00	0.00	0.14	0.00	0.00	0.14
		Miles Add & Non-add				17.52	+Frontage Roads and Connections			17.52
		Lane Miles Add & Non-add				30.94	+Frontage Roads and Connections			30.94
242	POWERS									
	ADD MILES	0.00	0.00	18.68	0.00	0.00	18.68	0.25	0.00	18.93
	LANE MILES	0.00	0.00	37.25	0.00	0.00	37.25	0.25	0.00	37.50
	NON ADD MILES	0.00	0.00	0.33	0.00	0.00	0.33	0.00	0.00	0.33
	LANE MILES	0.00	0.00	0.57	0.00	0.00	0.57	0.00	0.00	0.57
		Miles Add & Non-add				19.01	+Frontage Roads and Connections			19.26
		Lane Miles Add & Non-add				37.82	+Frontage Roads and Connections			38.07
244	COQUILLE-BANDON									
	ADD MILES	0.00	0.00	16.93	0.00	0.00	16.93	0.00	0.00	16.93
	LANE MILES	0.00	0.00	33.90	0.00	0.00	33.90	0.00	0.00	33.90
	NON ADD MILES	0.00	0.00	0.00	0.00	0.00	0.00	0.00	0.00	0.00
	LANE MILES	0.00	0.00	0.00	0.00	0.00	0.00	0.00	0.00	0.00
		Miles Add & Non-add				16.93	+Frontage Roads and Connections			16.93
		Lane Miles Add & Non-add				33.90	+Frontage Roads and Connections			33.90
250	CAPE BLANCO									
	ADD MILES	0.00	0.00	5.41	0.00	0.00	5.41	0.00	0.00	5.41
	LANE MILES	0.00	0.00	10.62	0.00	0.00	10.62	0.00	0.00	10.62
	NON ADD MILES	0.00	0.00	0.00	0.00	0.00	0.00	0.00	0.00	0.00
	LANE MILES	0.00	0.00	0.00	0.00	0.00	0.00	0.00	0.00	0.00
		Miles Add & Non-add				5.41	+Frontage Roads and Connections			5.41
		Lane Miles Add & Non-add				10.62	+Frontage Roads and Connections			10.62

2008 OREGON MILEAGE REPORT
State Highway Mileage by Highway

Highway No.		Region 1	Region 2	Region 3	Region 4	Region 5	All Main Line	All Conn.	All	Total Miles Across
									Frontage Roads	
251	PORT ORFORD									
	ADD MILES	0.00	0.00	0.76	0.00	0.00	0.76	0.00	0.00	0.76
	LANE MILES	0.00	0.00	1.52	0.00	0.00	1.52	0.00	0.00	1.52
	NON ADD MILES	0.00	0.00	0.00	0.00	0.00	0.00	0.00	0.00	0.00
	LANE MILES	0.00	0.00	0.00	0.00	0.00	0.00	0.00	0.00	0.00
					0.76				+Frontage Roads and Connections	0.76
					1.52				+Frontage Roads and Connections	1.52
255	CARPENTERVILLE									
	ADD MILES	0.00	0.00	26.06	0.00	0.00	26.06	0.00	0.00	26.06
	LANE MILES	0.00	0.00	52.12	0.00	0.00	52.12	0.00	0.00	52.12
	NON ADD MILES	0.00	0.00	0.00	0.00	0.00	0.00	0.00	0.00	0.00
	LANE MILES	0.00	0.00	0.00	0.00	0.00	0.00	0.00	0.00	0.00
					26.06				+Frontage Roads and Connections	26.06
					52.12				+Frontage Roads and Connections	52.12
260	ROGUE RIVER LOOP									
	ADD MILES	0.00	0.00	20.79	0.00	0.00	20.79	0.00	0.00	20.79
	LANE MILES	0.00	0.00	41.58	0.00	0.00	41.58	0.00	0.00	41.58
	NON ADD MILES	0.00	0.00	0.00	0.00	0.00	0.00	0.00	0.00	0.00
	LANE MILES	0.00	0.00	0.00	0.00	0.00	0.00	0.00	0.00	0.00
					20.79				+Frontage Roads and Connections	20.79
					41.58				+Frontage Roads and Connections	41.58
270	LAKE OF THE WOODS									
	ADD MILES	0.00	0.00	16.04	52.72	0.00	68.76	0.28	0.56	69.60
	LANE MILES	0.00	0.00	34.47	121.72	0.00	156.19	0.32	1.12	157.63
	NON ADD MILES	0.00	0.00	0.00	0.00	0.00	0.00	0.00	0.00	0.00
	LANE MILES	0.00	0.00	0.00	0.00	0.00	0.00	0.00	0.00	0.00
					68.76				+Frontage Roads and Connections	69.60
					156.19				+Frontage Roads and Connections	157.63

2008 OREGON MILEAGE REPORT
State Highway Mileage by Highway

Highway No.		Region 1	Region 2	Region 3	Region 4	Region 5	All Main Line	All		Total Miles Across
								All Conn.	Frontage Roads	
271	SAMS VALLEY									
	ADD MILES	0.00	0.00	18.74	0.00	0.00	18.74	0.20	0.00	18.94
	LANE MILES	0.00	0.00	37.29	0.00	0.00	37.29	0.20	0.00	37.49
	NON ADD MILES	0.00	0.00	0.00	0.00	0.00	0.00	0.00	0.00	0.00
	LANE MILES	0.00	0.00	0.00	0.00	0.00	0.00	0.00	0.00	0.00
		Miles Add & Non-add				18.74	+Frontage Roads and Connections			18.94
		Lane Miles Add & Non-add				37.29	+Frontage Roads and Connections			37.49
272	JACKSONVILLE									
	ADD MILES	0.00	0.00	38.67	0.00	0.00	38.67	0.41	0.17	39.25
	LANE MILES	0.00	0.00	81.33	0.00	0.00	81.33	0.59	0.34	82.26
	NON ADD MILES	0.00	0.00	0.92	0.00	0.00	0.92	0.28	0.00	1.20
	LANE MILES	0.00	0.00	1.58	0.00	0.00	1.58	0.28	0.00	1.86
		Miles Add & Non-add				39.59	+Frontage Roads and Connections			40.45
		Lane Miles Add & Non-add				82.91	+Frontage Roads and Connections			84.12
273	SISKIYOU									
	ADD MILES	0.00	0.00	12.42	0.00	0.00	12.42	0.52	0.00	12.94
	LANE MILES	0.00	0.00	25.02	0.00	0.00	25.02	0.52	0.00	25.54
	NON ADD MILES	0.00	0.00	0.34	0.00	0.00	0.34	0.00	0.00	0.34
	LANE MILES	0.00	0.00	0.34	0.00	0.00	0.34	0.00	0.00	0.34
		Miles Add & Non-add				12.76	+Frontage Roads and Connections			13.28
		Lane Miles Add & Non-add				25.36	+Frontage Roads and Connections			25.88
281	HOOD RIVER									
	ADD MILES	19.02	0.00	0.00	0.00	0.00	19.02	0.00	0.00	19.02
	LANE MILES	38.87	0.00	0.00	0.00	0.00	38.87	0.00	0.00	38.87
	NON ADD MILES	0.45	0.00	0.00	0.00	0.00	0.45	0.00	0.00	0.45
	LANE MILES	0.90	0.00	0.00	0.00	0.00	0.90	0.00	0.00	0.90
		Miles Add & Non-add				19.47	+Frontage Roads and Connections			19.47
		Lane Miles Add & Non-add				39.77	+Frontage Roads and Connections			39.77

**2008 OREGON MILEAGE REPORT
State Highway Mileage by Highway**

Highway No.		Region 1	Region 2	Region 3	Region 4	Region 5	All Main Line	All Conn.	All	Total Miles Across
									Frontage Roads	
282	ODELL									
	ADD MILES	3.45	0.00	0.00	0.00	0.00	3.45	0.00	0.00	3.45
	LANE MILES	6.90	0.00	0.00	0.00	0.00	6.90	0.00	0.00	6.90
	NON ADD MILES	0.05	0.00	0.00	0.00	0.00	0.05	0.00	0.00	0.05
	LANE MILES	0.05	0.00	0.00	0.00	0.00	0.05	0.00	0.00	0.05
					3.50				+Frontage Roads and Connections	3.50
					6.95				+Frontage Roads and Connections	6.95
290	SHERARS BRIDGE									
	ADD MILES	0.00	0.00	0.00	28.47	0.00	28.47	0.00	0.00	28.47
	LANE MILES	0.00	0.00	0.00	56.94	0.00	56.94	0.00	0.00	56.94
	NON ADD MILES	0.00	0.00	0.00	0.00	0.00	0.00	0.00	0.00	0.00
	LANE MILES	0.00	0.00	0.00	0.00	0.00	0.00	0.00	0.00	0.00
					28.47				+Frontage Roads and Connections	28.47
					56.94				+Frontage Roads and Connections	56.94
291	SHANIKO-FOSSIL									
	ADD MILES	0.00	0.00	0.00	42.08	0.00	42.08	0.00	0.21	42.29
	LANE MILES	0.00	0.00	0.00	84.16	0.00	84.16	0.00	0.27	84.43
	NON ADD MILES	0.00	0.00	0.00	0.00	0.00	0.00	0.00	0.00	0.00
	LANE MILES	0.00	0.00	0.00	0.00	0.00	0.00	0.00	0.00	0.00
					42.08				+Frontage Roads and Connections	42.29
					84.16				+Frontage Roads and Connections	84.43
292	MOSIER-THE DALLES									
	ADD MILES	0.00	0.00	0.00	1.63	0.00	1.63	0.51	0.38	2.52
	LANE MILES	0.00	0.00	0.00	3.08	0.00	3.08	0.51	0.38	3.97
	NON ADD MILES	0.00	0.00	0.00	0.52	0.00	0.52	0.00	0.00	0.52
	LANE MILES	0.00	0.00	0.00	0.52	0.00	0.52	0.00	0.00	0.52
					2.15				+Frontage Roads and Connections	3.04
					3.60				+Frontage Roads and Connections	4.49

**2008 OREGON MILEAGE REPORT
State Highway Mileage by Highway**

Highway No.		Region 1	Region 2	Region 3	Region 4	Region 5	All			Total Miles Across
							All Main Line	All Conn.	Frontage Roads	
293	ANTELOPE									
	ADD MILES	0.00	0.00	0.00	13.58	0.00	13.58	0.97	0.00	14.55
	LANE MILES	0.00	0.00	0.00	27.16	0.00	27.16	1.94	0.00	29.10
	NON ADD MILES	0.00	0.00	0.00	0.00	0.00	0.00	0.00	0.00	0.00
	LANE MILES	0.00	0.00	0.00	0.00	0.00	0.00	0.00	0.00	0.00
					13.58		+Frontage Roads and Connections			14.55
					27.16		+Frontage Roads and Connections			29.10
300	WASCO-HEPPNER									
	ADD MILES	0.00	0.00	0.00	56.56	29.26	85.82	0.00	0.00	85.82
	LANE MILES	0.00	0.00	0.00	113.12	58.52	171.64	0.00	0.00	171.64
	NON ADD MILES	0.00	0.00	0.00	0.00	0.00	0.00	0.00	0.00	0.00
	LANE MILES	0.00	0.00	0.00	0.00	0.00	0.00	0.00	0.00	0.00
					85.82		+Frontage Roads and Connections			85.82
					171.64		+Frontage Roads and Connections			171.64
301	CELILO-WASCO									
	ADD MILES	0.00	0.00	0.00	18.39	0.00	18.39	0.72	0.00	19.11
	LANE MILES	0.00	0.00	0.00	36.59	0.00	36.59	0.72	0.00	37.31
	NON ADD MILES	0.00	0.00	0.00	0.28	0.00	0.28	0.00	0.00	0.28
	LANE MILES	0.00	0.00	0.00	0.34	0.00	0.34	0.00	0.00	0.34
					18.67		+Frontage Roads and Connections			19.39
					36.93		+Frontage Roads and Connections			37.65
320	LEXINGTON-ECHO									
	ADD MILES	0.00	0.00	0.00	0.00	37.03	37.03	0.00	0.00	37.03
	LANE MILES	0.00	0.00	0.00	0.00	74.06	74.06	0.00	0.00	74.06
	NON ADD MILES	0.00	0.00	0.00	0.00	0.00	0.00	0.00	0.00	0.00
	LANE MILES	0.00	0.00	0.00	0.00	0.00	0.00	0.00	0.00	0.00
					37.03		+Frontage Roads and Connections			37.03
					74.06		+Frontage Roads and Connections			74.06

**2008 OREGON MILEAGE REPORT
State Highway Mileage by Highway**

Highway No.		Region 1	Region 2	Region 3	Region 4	Region 5	All Main Line	All Conn.	All	Total Miles Across
									Frontage Roads	
321	HEPPNER-SPRAY									
	ADD MILES	0.00	0.00	0.00	16.22	24.65	40.87	0.06	0.00	40.93
	LANE MILES	0.00	0.00	0.00	32.44	49.30	81.74	0.12	0.00	81.86
	NON ADD MILES	0.00	0.00	0.00	0.00	0.00	0.00	0.00	0.00	0.00
	LANE MILES	0.00	0.00	0.00	0.00	0.00	0.00	0.00	0.00	0.00
					40.87				+Frontage Roads and Connections	40.93
					81.74				+Frontage Roads and Connections	81.86
330	WESTON-ELGIN									
	ADD MILES	0.00	0.00	0.00	0.00	41.71	41.71	0.32	0.00	42.03
	LANE MILES	0.00	0.00	0.00	0.00	88.94	88.94	0.64	0.00	89.58
	NON ADD MILES	0.00	0.00	0.00	0.00	0.22	0.22	0.00	0.00	0.22
	LANE MILES	0.00	0.00	0.00	0.00	0.41	0.41	0.00	0.00	0.41
					41.93				+Frontage Roads and Connections	42.25
					89.35				+Frontage Roads and Connections	89.99
331	UMATILLA MISSION									
	ADD MILES	0.00	0.00	0.00	0.00	4.84	4.84	0.22	0.00	5.06
	LANE MILES	0.00	0.00	0.00	0.00	9.48	9.48	0.22	0.00	9.70
	NON ADD MILES	0.00	0.00	0.00	0.00	0.31	0.31	0.00	0.00	0.31
	LANE MILES	0.00	0.00	0.00	0.00	0.31	0.31	0.00	0.00	0.31
					5.15				+Frontage Roads and Connections	5.37
					9.79				+Frontage Roads and Connections	10.01
332	SUNNYSIDE-UMAPINE									
	ADD MILES	0.00	0.00	0.00	0.00	7.93	7.93	0.00	0.00	7.93
	LANE MILES	0.00	0.00	0.00	0.00	15.86	15.86	0.00	0.00	15.86
	NON ADD MILES	0.00	0.00	0.00	0.00	0.00	0.00	0.00	0.00	0.00
	LANE MILES	0.00	0.00	0.00	0.00	0.00	0.00	0.00	0.00	0.00
					7.93				+Frontage Roads and Connections	7.93
					15.86				+Frontage Roads and Connections	15.86

2008 OREGON MILEAGE REPORT
State Highway Mileage by Highway

Highway No.		Region 1	Region 2	Region 3	Region 4	Region 5	All Main Line	All Conn.	All	Total Miles Across
									Frontage Roads	
333	HERMISTON									
	ADD MILES	0.00	0.00	0.00	0.00	18.12	18.12	0.58	0.00	18.70
	LANE MILES	0.00	0.00	0.00	0.00	36.24	36.24	0.58	0.00	36.82
	NON ADD MILES	0.00	0.00	0.00	0.00	0.00	0.00	0.00	0.00	0.00
	LANE MILES	0.00	0.00	0.00	0.00	0.00	0.00	0.00	0.00	0.00
					18.12				+Frontage Roads and Connections	18.70
					36.24				+Frontage Roads and Connections	36.82
334	ATHENA-HOLDMAN									
	ADD MILES	0.00	0.00	0.00	0.00	18.12	18.12	0.00	0.00	18.12
	LANE MILES	0.00	0.00	0.00	0.00	36.24	36.24	0.00	0.00	36.24
	NON ADD MILES	0.00	0.00	0.00	0.00	0.00	0.00	0.00	0.00	0.00
	LANE MILES	0.00	0.00	0.00	0.00	0.00	0.00	0.00	0.00	0.00
					18.12				+Frontage Roads and Connections	18.12
					36.24				+Frontage Roads and Connections	36.24
335	HAVANA-HELIX									
	ADD MILES	0.00	0.00	0.00	0.00	8.60	8.60	0.00	0.00	8.60
	LANE MILES	0.00	0.00	0.00	0.00	17.20	17.20	0.00	0.00	17.20
	NON ADD MILES	0.00	0.00	0.00	0.00	0.00	0.00	0.00	0.00	0.00
	LANE MILES	0.00	0.00	0.00	0.00	0.00	0.00	0.00	0.00	0.00
					8.60				+Frontage Roads and Connections	8.60
					17.20				+Frontage Roads and Connections	17.20
339	FREEWATER									
	ADD MILES	0.00	0.00	0.00	0.00	3.43	3.43	0.00	0.00	3.43
	LANE MILES	0.00	0.00	0.00	0.00	6.86	6.86	0.00	0.00	6.86
	NON ADD MILES	0.00	0.00	0.00	0.00	0.00	0.00	0.00	0.00	0.00
	LANE MILES	0.00	0.00	0.00	0.00	0.00	0.00	0.00	0.00	0.00
					3.43				+Frontage Roads and Connections	3.43
					6.86				+Frontage Roads and Connections	6.86

**2008 OREGON MILEAGE REPORT
State Highway Mileage by Highway**

Highway No.		Region 1	Region 2	Region 3	Region 4	Region 5	All Main Line	All Conn.	All	Total Miles Across
									Frontage Roads	
340	MEDICAL SPRINGS									
	ADD MILES	0.00	0.00	0.00	0.00	38.65	38.65	0.35	0.00	39.00
	LANE MILES	0.00	0.00	0.00	0.00	77.02	77.02	0.41	0.00	77.43
	NON ADD MILES	0.00	0.00	0.00	0.00	0.24	0.24	0.00	0.00	0.24
	LANE MILES	0.00	0.00	0.00	0.00	0.24	0.24	0.00	0.00	0.24
						38.89			+Frontage Roads and Connections	39.24
						77.26			+Frontage Roads and Connections	77.67
341	UKIAH-HILGARD									
	ADD MILES	0.00	0.00	0.00	0.00	47.22	47.22	0.30	0.00	47.52
	LANE MILES	0.00	0.00	0.00	0.00	94.15	94.15	0.30	0.00	94.45
	NON ADD MILES	0.00	0.00	0.00	0.00	0.60	0.60	0.00	0.00	0.60
	LANE MILES	0.00	0.00	0.00	0.00	1.00	1.00	0.00	0.00	1.00
						47.82			+Frontage Roads and Connections	48.12
						95.15			+Frontage Roads and Connections	95.45
342	COVE									
	ADD MILES	0.00	0.00	0.00	0.00	22.07	22.07	0.00	0.00	22.07
	LANE MILES	0.00	0.00	0.00	0.00	44.14	44.14	0.00	0.00	44.14
	NON ADD MILES	0.00	0.00	0.00	0.00	0.00	0.00	0.00	0.00	0.00
	LANE MILES	0.00	0.00	0.00	0.00	0.00	0.00	0.00	0.00	0.00
						22.07			+Frontage Roads and Connections	22.07
						44.14			+Frontage Roads and Connections	44.14
350	LITTLE SHEEP CREEK									
	ADD MILES	0.00	0.00	0.00	0.00	29.36	29.36	0.00	0.00	29.36
	LANE MILES	0.00	0.00	0.00	0.00	58.72	58.72	0.00	0.00	58.72
	NON ADD MILES	0.00	0.00	0.00	0.00	0.00	0.00	0.00	0.00	0.00
	LANE MILES	0.00	0.00	0.00	0.00	0.00	0.00	0.00	0.00	0.00
						29.36			+Frontage Roads and Connections	29.36
						58.72			+Frontage Roads and Connections	58.72

**2008 OREGON MILEAGE REPORT
State Highway Mileage by Highway**

Highway No.	Region 1	Region 2	Region 3	Region 4	Region 5	All Main Line	All Conn.	All	Total Miles Across
								Frontage Roads	
351	JOSEPH-WALLOWA LAKE								
ADD MILES	0.00	0.00	0.00	0.00	6.94	6.94	0.03	0.15	7.12
LANE MILES	0.00	0.00	0.00	0.00	13.88	13.88	0.06	0.30	14.24
NON ADD MILES	0.00	0.00	0.00	0.00	0.00	0.00	0.00	0.00	0.00
LANE MILES	0.00	0.00	0.00	0.00	0.00	0.00	0.00	0.00	0.00
				6.94			+Frontage Roads and Connections		7.12
				13.88			+Frontage Roads and Connections		14.24
360	MADRAS-PRINEVILLE								
ADD MILES	0.00	0.00	0.00	26.19	0.00	26.19	0.03	0.00	26.22
LANE MILES	0.00	0.00	0.00	52.42	0.00	52.42	0.06	0.00	52.48
NON ADD MILES	0.00	0.00	0.00	0.17	0.00	0.17	0.00	0.00	0.17
LANE MILES	0.00	0.00	0.00	0.17	0.00	0.17	0.00	0.00	0.17
				26.36			+Frontage Roads and Connections		26.39
				52.59			+Frontage Roads and Connections		52.65
361	CULVER								
ADD MILES	0.00	0.00	0.00	11.62	0.00	11.62	0.00	0.00	11.62
LANE MILES	0.00	0.00	0.00	23.24	0.00	23.24	0.00	0.00	23.24
NON ADD MILES	0.00	0.00	0.00	0.00	0.00	0.00	0.00	0.00	0.00
LANE MILES	0.00	0.00	0.00	0.00	0.00	0.00	0.00	0.00	0.00
				11.62			+Frontage Roads and Connections		11.62
				23.24			+Frontage Roads and Connections		23.24
370	O'NEIL								
ADD MILES	0.00	0.00	0.00	17.67	0.00	17.67	0.00	0.00	17.67
LANE MILES	0.00	0.00	0.00	35.34	0.00	35.34	0.00	0.00	35.34
NON ADD MILES	0.00	0.00	0.00	0.00	0.00	0.00	0.00	0.00	0.00
LANE MILES	0.00	0.00	0.00	0.00	0.00	0.00	0.00	0.00	0.00
				17.67			+Frontage Roads and Connections		17.67
				35.34			+Frontage Roads and Connections		35.34

**2008 OREGON MILEAGE REPORT
State Highway Mileage by Highway**

Highway No.		Region 1	Region 2	Region 3	Region 4	Region 5	All Main Line	All Conn.	All	Total Miles Across
									Frontage Roads	
372	CENTURY DRIVE									
	ADD MILES	0.00	0.00	0.00	17.35	0.00	17.35	0.17	0.00	17.52
	LANE MILES	0.00	0.00	0.00	39.89	0.00	39.89	0.17	0.00	40.06
	NON ADD MILES	0.00	0.00	0.00	0.78	0.00	0.78	0.00	0.00	0.78
	LANE MILES	0.00	0.00	0.00	1.41	0.00	1.41	0.00	0.00	1.41
					18.13				+Frontage Roads and Connections	18.30
					41.30				+Frontage Roads and Connections	41.47
380	PAULINA									
	ADD MILES	0.00	0.00	0.00	55.49	0.00	55.49	0.00	0.00	55.49
	LANE MILES	0.00	0.00	0.00	110.98	0.00	110.98	0.00	0.00	110.98
	NON ADD MILES	0.00	0.00	0.00	0.00	0.00	0.00	0.00	0.00	0.00
	LANE MILES	0.00	0.00	0.00	0.00	0.00	0.00	0.00	0.00	0.00
					55.49				+Frontage Roads and Connections	55.49
					110.98				+Frontage Roads and Connections	110.98
390	SERVICE CREEK-MITCHELL									
	ADD MILES	0.00	0.00	0.00	23.79	0.00	23.79	0.00	0.00	23.79
	LANE MILES	0.00	0.00	0.00	47.58	0.00	47.58	0.00	0.00	47.58
	NON ADD MILES	0.00	0.00	0.00	0.00	0.00	0.00	0.00	0.00	0.00
	LANE MILES	0.00	0.00	0.00	0.00	0.00	0.00	0.00	0.00	0.00
					23.79				+Frontage Roads and Connections	23.79
					47.58				+Frontage Roads and Connections	47.58
402	KIMBERLY-LONG CREEK									
	ADD MILES	0.00	0.00	0.00	0.00	34.88	34.88	0.00	0.00	34.88
	LANE MILES	0.00	0.00	0.00	0.00	69.76	69.76	0.00	0.00	69.76
	NON ADD MILES	0.00	0.00	0.00	0.00	0.00	0.00	0.00	0.00	0.00
	LANE MILES	0.00	0.00	0.00	0.00	0.00	0.00	0.00	0.00	0.00
					34.88				+Frontage Roads and Connections	34.88
					69.76				+Frontage Roads and Connections	69.76

**2008 OREGON MILEAGE REPORT
State Highway Mileage by Highway**

Highway No.		Region 1	Region 2	Region 3	Region 4	Region 5	All			Total Miles Across
							All Main Line	All Conn.	Frontage Roads	
410	SUMPTER									
	ADD MILES	0.00	0.00	0.00	0.00	3.71	3.71	0.00	0.00	3.71
	LANE MILES	0.00	0.00	0.00	0.00	7.42	7.42	0.00	0.00	7.42
	NON ADD MILES	0.00	0.00	0.00	0.00	0.00	0.00	0.00	0.00	0.00
	LANE MILES	0.00	0.00	0.00	0.00	0.00	0.00	0.00	0.00	0.00
						3.71	+Frontage Roads and Connections			3.71
						7.42	+Frontage Roads and Connections			7.42
413	HALFWAY-CORNUCOPIA									
	ADD MILES	0.00	0.00	0.00	0.00	11.28	11.28	0.00	0.00	11.28
	LANE MILES	0.00	0.00	0.00	0.00	22.56	22.56	0.00	0.00	22.56
	NON ADD MILES	0.00	0.00	0.00	0.00	0.00	0.00	0.00	0.00	0.00
	LANE MILES	0.00	0.00	0.00	0.00	0.00	0.00	0.00	0.00	0.00
						11.28	+Frontage Roads and Connections			11.28
						22.56	+Frontage Roads and Connections			22.56
414	PINE CREEK									
	ADD MILES	0.00	0.00	0.00	0.00	0.91	0.91	0.12	0.00	1.03
	LANE MILES	0.00	0.00	0.00	0.00	1.82	1.82	0.24	0.00	2.06
	NON ADD MILES	0.00	0.00	0.00	0.00	0.00	0.00	0.00	0.00	0.00
	LANE MILES	0.00	0.00	0.00	0.00	0.00	0.00	0.00	0.00	0.00
						0.91	+Frontage Roads and Connections			1.03
						1.82	+Frontage Roads and Connections			2.06
415	DOOLEY MOUNTAIN									
	ADD MILES	0.00	0.00	0.00	0.00	36.62	36.62	0.16	0.00	36.78
	LANE MILES	0.00	0.00	0.00	0.00	73.24	73.24	0.32	0.00	73.56
	NON ADD MILES	0.00	0.00	0.00	0.00	0.00	0.00	0.00	0.00	0.00
	LANE MILES	0.00	0.00	0.00	0.00	0.00	0.00	0.00	0.00	0.00
						36.62	+Frontage Roads and Connections			36.78
						73.24	+Frontage Roads and Connections			73.56

**2008 OREGON MILEAGE REPORT
State Highway Mileage by Highway**

Highway No.		Region 1	Region 2	Region 3	Region 4	Region 5	All Main Line	All Conn.	All	Total Miles Across
									Frontage Roads	
420	MIDLAND									
	ADD MILES	0.00	0.00	0.00	4.30	0.00	4.30	0.00	0.00	4.30
	LANE MILES	0.00	0.00	0.00	8.60	0.00	8.60	0.00	0.00	8.60
	NON ADD MILES	0.00	0.00	0.00	0.00	0.00	0.00	0.00	0.00	0.00
	LANE MILES	0.00	0.00	0.00	0.00	0.00	0.00	0.00	0.00	0.00
					4.30				+Frontage Roads and Connections	4.30
					8.60				+Frontage Roads and Connections	8.60
422	CHILOQUIN									
	ADD MILES	0.00	0.00	0.00	5.38	0.00	5.38	0.42	0.00	5.80
	LANE MILES	0.00	0.00	0.00	10.76	0.00	10.76	0.42	0.00	11.18
	NON ADD MILES	0.00	0.00	0.00	0.00	0.00	0.00	0.00	0.00	0.00
	LANE MILES	0.00	0.00	0.00	0.00	0.00	0.00	0.00	0.00	0.00
					5.38				+Frontage Roads and Connections	5.80
					10.76				+Frontage Roads and Connections	11.18
424	SOUTH KLAMATH FALLS									
	ADD MILES	0.00	0.00	0.00	5.91	0.00	5.91	1.58	0.00	7.49
	LANE MILES	0.00	0.00	0.00	12.53	0.00	12.53	2.33	0.00	14.86
	NON ADD MILES	0.00	0.00	0.00	0.00	0.00	0.00	0.00	0.00	0.00
	LANE MILES	0.00	0.00	0.00	0.00	0.00	0.00	0.00	0.00	0.00
					5.91				+Frontage Roads and Connections	7.49
					12.53				+Frontage Roads and Connections	14.86
426	HATFIELD									
	ADD MILES	0.00	0.00	0.00	2.42	0.00	2.42	0.00	0.00	2.42
	LANE MILES	0.00	0.00	0.00	4.84	0.00	4.84	0.00	0.00	4.84
	NON ADD MILES	0.00	0.00	0.00	0.00	0.00	0.00	0.00	0.00	0.00
	LANE MILES	0.00	0.00	0.00	0.00	0.00	0.00	0.00	0.00	0.00
					2.42				+Frontage Roads and Connections	2.42
					4.84				+Frontage Roads and Connections	4.84

**2008 OREGON MILEAGE REPORT
State Highway Mileage by Highway**

Highway No.		Region 1	Region 2	Region 3	Region 4	Region 5	All Main Line	All Conn.	All	Total Miles Across
									Frontage Roads	
429	CRESCENT LAKE									
	ADD MILES	0.00	2.39	0.00	0.00	0.00	2.39	0.00	0.00	2.39
	LANE MILES	0.00	4.78	0.00	0.00	0.00	4.78	0.00	0.00	4.78
	NON ADD MILES	0.00	0.00	0.00	0.00	0.00	0.00	0.00	0.00	0.00
	LANE MILES	0.00	0.00	0.00	0.00	0.00	0.00	0.00	0.00	0.00
					2.39				+Frontage Roads and Connections	2.39
					4.78				+Frontage Roads and Connections	4.78
431	WARNER									
	ADD MILES	0.00	0.00	0.00	62.39	2.56	64.95	0.00	0.00	64.95
	LANE MILES	0.00	0.00	0.00	124.78	5.12	129.90	0.00	0.00	129.90
	NON ADD MILES	0.00	0.00	0.00	0.00	0.00	0.00	0.00	0.00	0.00
	LANE MILES	0.00	0.00	0.00	0.00	0.00	0.00	0.00	0.00	0.00
					64.95				+Frontage Roads and Connections	64.95
					129.90				+Frontage Roads and Connections	129.90
440	FRENCHGLEN									
	ADD MILES	0.00	0.00	0.00	0.00	72.95	72.95	0.00	0.00	72.95
	LANE MILES	0.00	0.00	0.00	0.00	145.90	145.90	0.00	0.00	145.90
	NON ADD MILES	0.00	0.00	0.00	0.00	0.00	0.00	0.00	0.00	0.00
	LANE MILES	0.00	0.00	0.00	0.00	0.00	0.00	0.00	0.00	0.00
					72.95				+Frontage Roads and Connections	72.95
					145.90				+Frontage Roads and Connections	145.90
442	STEENS									
	ADD MILES	0.00	0.00	0.00	0.00	91.55	91.55	0.00	0.00	91.55
	LANE MILES	0.00	0.00	0.00	0.00	183.10	183.10	0.00	0.00	183.10
	NON ADD MILES	0.00	0.00	0.00	0.00	0.00	0.00	0.00	0.00	0.00
	LANE MILES	0.00	0.00	0.00	0.00	0.00	0.00	0.00	0.00	0.00
					91.55				+Frontage Roads and Connections	91.55
					183.10				+Frontage Roads and Connections	183.10

**2008 OREGON MILEAGE REPORT
State Highway Mileage by Highway**

Highway No.		Region 1	Region 2	Region 3	Region 4	Region 5	All Main Line	All Conn.	All	Total Miles Across
									Frontage Roads	
449	HUNTINGTON									
	ADD MILES	0.00	0.00	0.00	0.00	11.09	11.09	1.27	0.00	12.36
	LANE MILES	0.00	0.00	0.00	0.00	21.67	21.67	2.54	0.00	24.21
	NON ADD MILES	0.00	0.00	0.00	0.00	0.72	0.72	0.00	0.00	0.72
	LANE MILES	0.00	0.00	0.00	0.00	0.72	0.72	0.00	0.00	0.72
		Miles Add & Non-add				11.81	+Frontage Roads and Connections			13.08
		Lane Miles Add & Non-add				22.39	+Frontage Roads and Connections			24.93
450	SUCCOR CREEK									
	ADD MILES	0.00	0.00	0.00	0.00	24.97	24.97	0.00	0.00	24.97
	LANE MILES	0.00	0.00	0.00	0.00	49.94	49.94	0.00	0.00	49.94
	NON ADD MILES	0.00	0.00	0.00	0.00	0.00	0.00	0.00	0.00	0.00
	LANE MILES	0.00	0.00	0.00	0.00	0.00	0.00	0.00	0.00	0.00
		Miles Add & Non-add				24.97	+Frontage Roads and Connections			24.97
		Lane Miles Add & Non-add				49.94	+Frontage Roads and Connections			49.94
451	VALE-WEST									
	ADD MILES	0.00	0.00	0.00	0.00	10.36	10.36	0.00	0.00	10.36
	LANE MILES	0.00	0.00	0.00	0.00	20.70	20.70	0.00	0.00	20.70
	NON ADD MILES	0.00	0.00	0.00	0.00	0.00	0.00	0.00	0.00	0.00
	LANE MILES	0.00	0.00	0.00	0.00	0.00	0.00	0.00	0.00	0.00
		Miles Add & Non-add				10.36	+Frontage Roads and Connections			10.36
		Lane Miles Add & Non-add				20.70	+Frontage Roads and Connections			20.70

**2008 OREGON MILEAGE REPORT
State Highway Mileage by Highway**

Highway No.	Region 1	Region 2	Region 3	Region 4	Region 5	All Main Line	All Conn.	All	Total Miles Across
								Frontage Roads	
453	ADRIAN-ARENA VALLEY								
ADD MILES	0.00	0.00	0.00	0.00	3.19	3.19	0.00	0.00	3.19
LANE MILES	0.00	0.00	0.00	0.00	6.38	6.38	0.00	0.00	6.38
NON ADD MILES	0.00	0.00	0.00	0.00	0.00	0.00	0.00	0.00	0.00
LANE MILES	0.00	0.00	0.00	0.00	0.00	0.00	0.00	0.00	0.00
				3.19				+Frontage Roads and Connections	3.19
				6.38				+Frontage Roads and Connections	6.38
454	ADRIAN-CALDWELL								
ADD MILES	0.00	0.00	0.00	0.00	5.09	5.09	0.02	0.00	5.11
LANE MILES	0.00	0.00	0.00	0.00	10.18	10.18	0.02	0.00	10.20
NON ADD MILES	0.00	0.00	0.00	0.00	0.00	0.00	0.00	0.00	0.00
LANE MILES	0.00	0.00	0.00	0.00	0.00	0.00	0.00	0.00	0.00
				5.09				+Frontage Roads and Connections	5.11
				10.18				+Frontage Roads and Connections	10.20
455	OLDS FERRY-ONTARIO								
ADD MILES	0.00	0.00	0.00	0.00	34.99	34.99	1.86	0.27	37.12
LANE MILES	0.00	0.00	0.00	0.00	76.57	76.57	2.25	0.54	79.36
NON ADD MILES	0.00	0.00	0.00	0.00	0.25	0.25	0.00	0.00	0.25
LANE MILES	0.00	0.00	0.00	0.00	0.25	0.25	0.00	0.00	0.25
				35.24				+Frontage Roads and Connections	37.37
				76.82				+Frontage Roads and Connections	79.61

2008 OREGON MILEAGE REPORT
State Highway Mileage by Highway

Highway No.	Region 1	Region 2	Region 3	Region 4	Region 5	All Main Line	All Conn.	All		Total Miles Across
								Frontage Roads	Roads	
456										
I.O.N.										
ADD MILES	0.00	0.00	0.00	0.00	121.30	121.30	0.45	0.00		121.75
LANE MILES	0.00	0.00	0.00	0.00	242.60	242.60	0.90	0.00		243.50
NON ADD MILES	0.00	0.00	0.00	0.00	0.00	0.00	0.00	0.00		0.00
LANE MILES	0.00	0.00	0.00	0.00	0.00	0.00	0.00	0.00		0.00
				121.30			+Frontage Roads and Connections			121.75
				242.60			+Frontage Roads and Connections			243.50

2007 STATE TOTALS . . . MILEAGE SUMMARY									
	Region 1	Region 2	Region 3	Region 4	Region 5	Mainline	Conn.	Frontage	Miles
ADD MILES	717.63	1,780.08	1,022.93	1,794.30	2,099.88	7,414.82	430.99	193.11	8,038.92
LANE MILES	1,853.90	3,950.60	2,305.73	3,807.11	4,307.20	16,224.54	574.26	337.48	17,136.28
NON ADD MILES	185.15	188.20	188.97	101.19	248.71	912.22	1.23	0.00	913.45
LANE MILES	455.96	415.03	378.07	195.89	495.79	1,940.74	2.06	0.00	1,942.80
				8,327.04		+Frontage Roads and Connections			8,952.37
				18,165.28		+Frontage Roads and Connections			19,079.08

2008 OREGON MILEAGE REPORT
State Highway by ODOT Region

Hwy No.		MAINLINE		CONNECTIONS		FRONTAGE ROADS		TOTALS Across
		Add	Non-Add	Add	Non-Add	Add	Non-Add	
REGION 1								
001	Miles	25.73	25.72	26.98	0.00	0.63	0.00	79.06
	Lane Miles	78.62	80.17	39.32	0.00	0.69	0.00	198.80
002	Miles	62.11	62.05	26.64	0.00	11.48	0.00	162.28
	Lane Miles	137.49	137.29	33.63	0.00	20.46	0.00	328.87
003	Miles	11.60	0.91	1.98	0.00	0.00	0.00	14.49
	Lane Miles	34.03	1.94	1.98	0.00	0.00	0.00	37.95
026	Miles	89.58	5.81	2.56	0.00	3.87	0.00	101.82
	Lane Miles	258.91	11.21	3.15	0.00	7.17	0.00	280.44
029	Miles	24.99	4.61	0.77	0.00	0.00	0.00	30.37
	Lane Miles	78.62	10.13	1.05	0.00	0.00	0.00	89.80
037	Miles	23.82	0.47	0.26	0.00	0.00	0.00	24.55
	Lane Miles	51.22	0.47	0.26	0.00	0.00	0.00	51.95
040	Miles	2.44	0.00	0.60	0.00	0.00	0.00	3.04
	Lane Miles	9.76	0.00	1.14	0.00	0.00	0.00	10.90
047	Miles	52.16	21.04	22.87	0.00	1.55	0.00	97.62
	Lane Miles	126.01	53.41	35.22	0.00	2.70	0.00	217.34
053	Miles	4.62	0.00	0.31	0.00	0.00	0.00	4.93
	Lane Miles	11.03	0.00	0.31	0.00	0.00	0.00	11.34
061	Miles	4.25	4.16	8.39	0.23	0.00	0.00	17.03
	Lane Miles	11.75	12.02	13.59	0.34	0.00	0.00	37.70

2008 OREGON MILEAGE REPORT
State Highway by ODOT Region

Hwy No.		MAINLINE		CONNECTIONS		FRONTAGE ROADS		TOTALS Across
		Add	Non-Add	Add	Non-Add	Add	Non-Add	
064	Miles	26.56	26.28	28.34	0.72	0.45	0.00	82.35
	Lane Miles	76.63	77.48	44.08	1.44	0.97	0.00	200.60
068	Miles	10.18	0.41	0.89	0.00	0.09	0.00	11.57
	Lane Miles	39.27	0.80	1.99	0.00	0.18	0.00	42.24
081	Miles	26.43	4.69	4.23	0.00	1.18	0.00	36.53
	Lane Miles	97.14	12.00	6.39	0.00	2.33	0.00	117.86
091	Miles	16.98	9.28	3.89	0.00	1.23	0.00	31.38
	Lane Miles	50.56	18.91	6.12	0.00	1.44	0.00	77.03
092	Miles	67.43	2.65	2.97	0.00	2.21	0.00	75.26
	Lane Miles	203.03	5.57	4.57	0.00	3.75	0.00	216.92
100	Miles	27.33	1.48	0.49	0.00	0.00	0.00	29.30
	Lane Miles	53.74	1.94	0.56	0.00	0.00	0.00	56.24
102	Miles	57.53	1.06	0.71	0.00	0.00	0.00	59.30
	Lane Miles	114.84	1.06	0.95	0.00	0.00	0.00	116.85
110	Miles	11.89	0.00	0.04	0.00	0.00	0.00	11.93
	Lane Miles	23.78	0.00	0.08	0.00	0.00	0.00	23.86
120	Miles	0.28	0.00	0.37	0.00	0.20	0.00	0.85
	Lane Miles	0.88	0.00	0.74	0.00	0.40	0.00	2.02
123	Miles	14.76	0.42	1.25	0.00	0.00	0.00	16.43
	Lane Miles	48.73	0.84	1.54	0.00	0.00	0.00	51.11

2008 OREGON MILEAGE REPORT
State Highway by ODOT Region

Hwy No.		MAINLINE		CONNECTIONS		FRONTAGE ROADS		TOTALS
		Add	Non-Add	Add	Non-Add	Add	Non-Add	Across
140	Miles	10.05	0.00	0.00	0.00	0.00	0.00	10.05
	Lane Miles	20.40	0.00	0.00	0.00	0.00	0.00	20.40
141	Miles	7.30	0.55	1.31	0.00	0.00	0.00	9.16
	Lane Miles	16.01	1.63	1.90	0.00	0.00	0.00	19.54
142	Miles	1.79	0.00	0.00	0.00	0.00	0.00	1.79
	Lane Miles	4.04	0.00	0.00	0.00	0.00	0.00	4.04
143	Miles	0.57	0.00	0.39	0.00	0.26	0.00	1.22
	Lane Miles	2.28	0.00	0.45	0.00	0.52	0.00	3.25
144	Miles	7.52	7.34	10.55	0.00	0.36	0.00	25.77
	Lane Miles	18.66	17.82	17.58	0.00	0.72	0.00	54.78
160	Miles	16.32	2.20	0.00	0.00	0.00	0.00	18.52
	Lane Miles	38.29	4.40	0.00	0.00	0.00	0.00	42.69
161	Miles	22.07	0.07	0.00	0.00	0.13	0.00	22.27
	Lane Miles	44.10	0.14	0.00	0.00	0.24	0.00	44.48
171	Miles	48.54	2.50	3.11	0.00	0.72	0.00	54.87
	Lane Miles	117.44	4.67	4.51	0.00	1.37	0.00	127.99
172	Miles	6.17	0.00	0.00	0.00	0.00	0.00	6.17
	Lane Miles	12.34	0.00	0.00	0.00	0.00	0.00	12.34
173	Miles	5.32	0.54	0.00	0.00	0.00	0.00	5.86
	Lane Miles	10.21	0.54	0.00	0.00	0.00	0.00	10.75

2008 OREGON MILEAGE REPORT
State Highway by ODOT Region

Hwy No.		MAINLINE		CONNECTIONS		FRONTAGE ROADS		TOTALS
		Add	Non-Add	Add	Non-Add	Add	Non-Add	Across
174	Miles	8.84	0.41	0.29	0.00	0.00	0.00	9.54
	Lane Miles	18.32	0.57	0.29	0.00	0.00	0.00	19.18
281	Miles	19.02	0.45	0.00	0.00	0.00	0.00	19.47
	Lane Miles	38.87	0.90	0.00	0.00	0.00	0.00	39.77
282	Miles	3.45	0.05	0.00	0.00	0.00	0.00	3.50
	Lane Miles	6.90	0.05	0.00	0.00	0.00	0.00	6.95

REGION 1 TOTALS								
	MAINLINE		CONNECTIONS		FRONTAGE ROADS		TOTALS	
	Add	Non-Add	Add	Non-Add	Add	Non-Add	Across	
Miles	717.63	185.15	150.19	0.95	24.36	0.00	1,078.28	
Lane Miles	1,853.90	455.96	221.40	1.78	42.94	0.00	2,575.98	

2008 OREGON MILEAGE REPORT
State Highway by ODOT Region

Hwy No.		MAINLINE		CONNECTIONS		FRONTAGE ROADS		TOTALS Across
		Add	Non-Add	Add	Non-Add	Add	Non-Add	
REGION 2								
001	Miles	114.64	114.65	42.29	0.00	28.79	0.00	300.37
	Lane Miles	264.56	267.31	54.66	0.00	50.99	0.00	637.52
009	Miles	194.28	2.27	3.06	0.00	2.06	0.00	201.67
	Lane Miles	435.17	4.52	3.82	0.00	2.55	0.00	446.06
015	Miles	76.04	2.47	0.32	0.00	0.70	0.00	79.53
	Lane Miles	167.64	4.94	0.32	0.00	1.40	0.00	174.30
016	Miles	88.23	1.43	1.09	0.00	0.66	0.00	91.41
	Lane Miles	222.37	2.86	1.41	0.00	0.66	0.00	227.30
018	Miles	70.30	0.46	0.80	0.00	1.75	0.00	73.31
	Lane Miles	164.69	0.68	0.80	0.00	3.50	0.00	169.67
027	Miles	56.61	0.00	0.05	0.00	0.32	0.00	56.98
	Lane Miles	115.38	0.00	0.05	0.00	0.32	0.00	115.75
029	Miles	15.95	0.05	0.00	0.00	0.00	0.00	16.00
	Lane Miles	31.85	0.05	0.00	0.00	0.00	0.00	31.90
030	Miles	26.30	6.24	3.24	0.00	1.11	0.00	36.89
	Lane Miles	68.96	13.02	4.68	0.00	2.07	0.00	88.73
031	Miles	11.18	0.87	0.11	0.00	0.00	0.00	12.16
	Lane Miles	23.06	1.54	0.11	0.00	0.00	0.00	24.71
032	Miles	24.97	0.00	0.00	0.00	0.00	0.00	24.97
	Lane Miles	49.94	0.00	0.00	0.00	0.00	0.00	49.94

2008 OREGON MILEAGE REPORT
State Highway by ODOT Region

Hwy No.		MAINLINE		CONNECTIONS		FRONTAGE ROADS		TOTALS Across
		Add	Non-Add	Add	Non-Add	Add	Non-Add	
033	Miles	52.35	1.24	1.37	0.00	1.35	0.00	56.31
	Lane Miles	118.97	2.01	1.75	0.00	2.58	0.00	125.31
037	Miles	27.43	0.25	0.04	0.00	0.00	0.00	27.72
	Lane Miles	57.94	0.50	0.08	0.00	0.00	0.00	58.52
039	Miles	53.37	2.48	4.13	0.00	1.80	0.00	61.78
	Lane Miles	119.46	3.63	6.19	0.00	2.89	0.00	132.17
043	Miles	2.35	0.00	0.00	0.00	0.00	0.00	2.35
	Lane Miles	4.70	0.00	0.00	0.00	0.00	0.00	4.70
046	Miles	18.91	0.00	0.00	0.00	0.00	0.00	18.91
	Lane Miles	37.82	0.00	0.00	0.00	0.00	0.00	37.82
047	Miles	21.91	0.30	0.08	0.00	0.00	0.00	22.29
	Lane Miles	53.03	0.30	0.08	0.00	0.00	0.00	53.41
051	Miles	5.94	0.83	0.00	0.00	0.00	0.00	6.77
	Lane Miles	11.49	1.05	0.00	0.00	0.00	0.00	12.54
058	Miles	32.37	1.62	1.63	0.00	0.00	0.00	35.62
	Lane Miles	78.68	3.30	1.86	0.00	0.00	0.00	83.84
062	Miles	52.65	0.07	0.27	0.00	0.96	0.00	53.95
	Lane Miles	112.65	0.17	0.46	0.00	1.54	0.00	114.82
069	Miles	13.00	8.63	8.20	0.00	0.00	0.00	29.83
	Lane Miles	28.99	18.30	9.12	0.00	0.00	0.00	56.41
072	Miles	8.48	3.88	1.05	0.00	0.70	0.00	14.11
	Lane Miles	28.13	8.21	2.26	0.00	1.40	0.00	40.00

2008 OREGON MILEAGE REPORT
State Highway by ODOT Region

Hwy No.		MAINLINE		CONNECTIONS		FRONTAGE ROADS		TOTALS Across
		Add	Non-Add	Add	Non-Add	Add	Non-Add	
081	Miles	21.82	0.57	1.38	0.00	0.19	0.00	23.96
	Lane Miles	52.48	0.72	1.40	0.00	0.22	0.00	54.82
091	Miles	107.69	12.47	3.20	0.00	1.76	0.00	125.12
	Lane Miles	266.35	28.01	3.85	0.00	2.96	0.00	301.17
092	Miles	27.48	0.49	0.94	0.00	1.17	0.00	30.08
	Lane Miles	64.16	0.89	1.22	0.00	1.73	0.00	68.00
102	Miles	28.91	0.00	0.09	0.00	0.00	0.00	29.00
	Lane Miles	57.86	0.00	0.15	0.00	0.00	0.00	58.01
103	Miles	9.02	0.00	0.00	0.00	0.00	0.00	9.02
	Lane Miles	18.04	0.00	0.00	0.00	0.00	0.00	18.04
104	Miles	6.98	0.00	0.00	0.00	0.00	0.00	6.98
	Lane Miles	13.96	0.00	0.00	0.00	0.00	0.00	13.96
105	Miles	7.25	0.08	0.82	0.00	0.00	0.00	8.15
	Lane Miles	14.88	0.16	1.59	0.00	0.00	0.00	16.63
130	Miles	9.40	0.00	0.00	0.00	0.00	0.00	9.40
	Lane Miles	18.63	0.00	0.00	0.00	0.00	0.00	18.63
131	Miles	9.08	0.00	0.00	0.00	0.00	0.00	9.08
	Lane Miles	18.41	0.00	0.00	0.00	0.00	0.00	18.41
140	Miles	40.02	0.40	0.71	0.00	0.21	0.00	41.34
	Lane Miles	81.70	0.80	1.32	0.00	0.21	0.00	84.03
150	Miles	20.74	2.43	0.32	0.00	0.00	0.00	23.49
	Lane Miles	42.59	4.49	0.58	0.00	0.00	0.00	47.66

2008 OREGON MILEAGE REPORT
State Highway by ODOT Region

Hwy No.		MAINLINE		CONNECTIONS		FRONTAGE ROADS		TOTALS Across
		Add	Non-Add	Add	Non-Add	Add	Non-Add	
151	Miles	11.50	0.00	0.00	0.00	0.00	0.00	11.50
	Lane Miles	23.00	0.00	0.00	0.00	0.00	0.00	23.00
153	Miles	14.29	0.00	0.04	0.00	0.00	0.00	14.33
	Lane Miles	28.58	0.00	0.08	0.00	0.00	0.00	28.66
154	Miles	6.26	0.00	0.00	0.00	0.00	0.00	6.26
	Lane Miles	12.52	0.00	0.00	0.00	0.00	0.00	12.52
155	Miles	9.19	0.00	0.00	0.00	0.00	0.00	9.19
	Lane Miles	18.30	0.00	0.00	0.00	0.00	0.00	18.30
157	Miles	8.56	0.55	0.26	0.00	0.05	0.00	9.42
	Lane Miles	16.53	0.55	0.29	0.00	0.10	0.00	17.47
160	Miles	13.61	0.00	0.00	0.00	0.00	0.00	13.61
	Lane Miles	27.22	0.00	0.00	0.00	0.00	0.00	27.22
161	Miles	11.21	0.00	0.03	0.00	0.14	0.00	11.38
	Lane Miles	22.42	0.00	0.03	0.00	0.16	0.00	22.61
162	Miles	80.64	8.43	8.30	0.00	0.81	0.00	98.18
	Lane Miles	184.38	16.60	10.05	0.00	1.17	0.00	212.20
163	Miles	32.06	0.27	0.48	0.00	0.00	0.00	32.81
	Lane Miles	63.96	0.27	0.62	0.00	0.00	0.00	64.85
164	Miles	8.54	1.00	0.73	0.00	0.00	0.00	10.27
	Lane Miles	16.47	1.30	0.84	0.00	0.00	0.00	18.61
180	Miles	19.18	0.00	0.00	0.00	0.00	0.00	19.18
	Lane Miles	38.36	0.00	0.00	0.00	0.00	0.00	38.36

2008 OREGON MILEAGE REPORT
State Highway by ODOT Region

Hwy No.		MAINLINE		CONNECTIONS		FRONTAGE ROADS		TOTALS Across
		Add	Non-Add	Add	Non-Add	Add	Non-Add	
181	Miles	31.27	0.00	0.03	0.00	0.33	0.00	31.63
	Lane Miles	63.21	0.00	0.06	0.00	0.66	0.00	63.93
189	Miles	4.32	0.00	0.93	0.00	0.00	0.00	5.25
	Lane Miles	8.57	0.00	1.76	0.00	0.00	0.00	10.33
191	Miles	31.40	0.51	0.00	0.00	0.00	0.00	31.91
	Lane Miles	62.79	0.97	0.00	0.00	0.00	0.00	63.76
193	Miles	6.34	0.00	0.15	0.00	0.16	0.00	6.65
	Lane Miles	12.68	0.00	0.15	0.00	0.32	0.00	13.15
194	Miles	7.56	0.00	0.00	0.00	0.00	0.00	7.56
	Lane Miles	15.12	0.00	0.00	0.00	0.00	0.00	15.12
200	Miles	42.11	0.00	0.00	0.00	0.00	0.00	42.11
	Lane Miles	84.18	0.00	0.00	0.00	0.00	0.00	84.18
201	Miles	9.49	0.00	0.00	0.00	0.00	0.00	9.49
	Lane Miles	18.98	0.00	0.00	0.00	0.00	0.00	18.98
210	Miles	18.09	0.42	2.12	0.00	2.04	0.00	22.67
	Lane Miles	66.39	1.02	2.12	0.00	4.08	0.00	73.61
211	Miles	25.28	0.00	0.00	0.00	0.29	0.00	25.57
	Lane Miles	50.72	0.00	0.00	0.00	0.58	0.00	51.30
212	Miles	21.40	0.00	0.51	0.00	0.00	0.00	21.91
	Lane Miles	42.80	0.00	0.51	0.00	0.00	0.00	43.31
215	Miles	19.81	0.19	0.00	0.00	0.00	0.00	20.00
	Lane Miles	40.49	0.19	0.00	0.00	0.00	0.00	40.68

2008 OREGON MILEAGE REPORT
State Highway by ODOT Region

Hwy No.		MAINLINE		CONNECTIONS		FRONTAGE ROADS		TOTALS
		Add	Non-Add	Add	Non-Add	Add	Non-Add	Across
222	Miles	6.05	0.00	0.91	0.00	0.44	0.00	7.40
	Lane Miles	12.10	0.00	1.35	0.00	0.44	0.00	13.89
225	Miles	2.52	0.33	0.55	0.00	0.76	0.00	4.16
	Lane Miles	4.70	0.44	0.77	0.00	1.52	0.00	7.43
226	Miles	19.87	1.07	0.61	0.00	0.15	0.00	21.70
	Lane Miles	39.67	1.40	0.71	0.00	0.15	0.00	41.93
227	Miles	9.97	9.98	8.01	0.00	0.54	0.00	28.50
	Lane Miles	21.46	22.50	11.94	0.00	0.99	0.00	56.89
228	Miles	1.40	1.27	0.39	0.00	0.00	0.00	3.06
	Lane Miles	2.41	2.33	0.81	0.00	0.00	0.00	5.55
229	Miles	50.12	0.00	0.00	0.00	0.00	0.00	50.12
	Lane Miles	103.27	0.00	0.00	0.00	0.00	0.00	103.27
429	Miles	2.39	0.00	0.00	0.00	0.00	0.00	2.39
	Lane Miles	4.78	0.00	0.00	0.00	0.00	0.00	4.78

REGION 2 TOTALS								
	MAINLINE		CONNECTIONS		FRONTAGE ROADS		TOTALS	
	Add	Non-Add	Add	Non-Add	Add	Non-Add	Across	
Miles	1,780.08	188.20	99.24	0.00	49.24	0.00	2,116.76	
Lane Miles	3,950.60	415.03	129.85	0.00	85.19	0.00	4,580.67	

2008 OREGON MILEAGE REPORT
State Highway by ODOT Region

Hwy No.		MAINLINE		CONNECTIONS		FRONTAGE ROADS		TOTALS Across
		Add	Non-Add	Add	Non-Add	Add	Non-Add	
REGION 3								
001	Miles	168.01	168.00	59.65	0.00	22.40	0.00	418.06
	Lane Miles	336.21	336.69	72.96	0.00	38.13	0.00	783.99
009	Miles	152.52	4.83	2.02	0.00	8.68	0.00	168.05
	Lane Miles	380.18	9.77	3.21	0.00	14.17	0.00	407.33
021	Miles	43.79	0.00	0.54	0.00	0.00	0.00	44.33
	Lane Miles	89.42	0.00	0.54	0.00	0.00	0.00	89.96
022	Miles	63.20	2.43	2.39	0.00	5.17	0.00	73.19
	Lane Miles	151.55	4.86	4.96	0.00	10.17	0.00	171.54
025	Miles	46.56	5.10	0.61	0.00	2.55	0.00	54.82
	Lane Miles	118.58	11.78	0.79	0.00	4.95	0.00	136.10
035	Miles	73.32	3.03	0.81	0.00	1.35	0.00	78.51
	Lane Miles	196.93	5.51	0.98	0.00	2.62	0.00	206.04
038	Miles	19.33	0.00	0.00	0.00	0.00	0.00	19.33
	Lane Miles	38.56	0.00	0.00	0.00	0.00	0.00	38.56
045	Miles	56.89	0.46	0.44	0.00	0.82	0.00	58.61
	Lane Miles	126.24	0.71	0.55	0.00	0.95	0.00	128.45
060	Miles	14.95	0.54	0.95	0.00	0.00	0.00	16.44
	Lane Miles	29.50	0.89	0.95	0.00	0.00	0.00	31.34
063	Miles	18.13	2.07	0.32	0.00	0.53	0.00	21.05
	Lane Miles	62.56	3.42	0.32	0.00	1.06	0.00	67.36

2008 OREGON MILEAGE REPORT
State Highway by ODOT Region

Hwy No.		MAINLINE		CONNECTIONS		FRONTAGE ROADS		TOTALS Across
		Add	Non-Add	Add	Non-Add	Add	Non-Add	
138	Miles	101.89	0.62	0.56	0.00	0.47	0.00	103.54
	Lane Miles	239.84	1.02	1.17	0.00	0.94	0.00	242.97
230	Miles	11.25	0.00	0.00	0.00	0.00	0.00	11.25
	Lane Miles	22.50	0.00	0.00	0.00	0.00	0.00	22.50
231	Miles	25.39	0.00	0.58	0.00	0.17	0.00	26.14
	Lane Miles	51.98	0.00	0.87	0.00	0.17	0.00	53.02
233	Miles	23.80	0.00	0.00	0.00	0.00	0.00	23.80
	Lane Miles	48.00	0.00	0.00	0.00	0.00	0.00	48.00
240	Miles	11.95	0.23	0.00	0.00	0.00	0.00	12.18
	Lane Miles	27.78	0.79	0.00	0.00	0.00	0.00	28.57
241	Miles	17.45	0.07	0.00	0.00	0.00	0.00	17.52
	Lane Miles	30.80	0.14	0.00	0.00	0.00	0.00	30.94
242	Miles	18.68	0.33	0.25	0.00	0.00	0.00	19.26
	Lane Miles	37.25	0.57	0.25	0.00	0.00	0.00	38.07
244	Miles	16.93	0.00	0.00	0.00	0.00	0.00	16.93
	Lane Miles	33.90	0.00	0.00	0.00	0.00	0.00	33.90
250	Miles	5.41	0.00	0.00	0.00	0.00	0.00	5.41
	Lane Miles	10.62	0.00	0.00	0.00	0.00	0.00	10.62
251	Miles	0.76	0.00	0.00	0.00	0.00	0.00	0.76
	Lane Miles	1.52	0.00	0.00	0.00	0.00	0.00	1.52
255	Miles	26.06	0.00	0.00	0.00	0.00	0.00	26.06
	Lane Miles	52.12	0.00	0.00	0.00	0.00	0.00	52.12

2008 OREGON MILEAGE REPORT
State Highway by ODOT Region

Hwy No.		MAINLINE		CONNECTIONS		FRONTAGE ROADS		TOTALS
		Add	Non-Add	Add	Non-Add	Add	Non-Add	Across
260	Miles	20.79	0.00	0.00	0.00	0.00	0.00	20.79
	Lane Miles	41.58	0.00	0.00	0.00	0.00	0.00	41.58
270	Miles	16.04	0.00	0.00	0.00	0.56	0.00	16.60
	Lane Miles	34.47	0.00	0.00	0.00	1.12	0.00	35.59
271	Miles	18.74	0.00	0.20	0.00	0.00	0.00	18.94
	Lane Miles	37.29	0.00	0.20	0.00	0.00	0.00	37.49
272	Miles	38.67	0.92	0.41	0.28	0.17	0.00	40.45
	Lane Miles	81.33	1.58	0.59	0.28	0.34	0.00	84.12
273	Miles	12.42	0.34	0.52	0.00	0.00	0.00	13.28
	Lane Miles	25.02	0.34	0.52	0.00	0.00	0.00	25.88

REGION 3 TOTALS								
	MAINLINE		CONNECTIONS		FRONTAGE ROADS		TOTALS	
	Add	Non-Add	Add	Non-Add	Add	Non-Add	Across	
Miles	1,022.93	188.97	70.25	0.28	42.87	0.00	1,325.30	
Lane Miles	2,305.73	378.07	88.86	0.28	74.62	0.00	2,847.56	

2008 OREGON MILEAGE REPORT
State Highway by ODOT Region

Hwy No.		MAINLINE		CONNECTIONS		FRONTAGE ROADS		TOTALS Across
		Add	Non-Add	Add	Non-Add	Add	Non-Add	
REGION 4								
002	Miles	85.06	85.16	16.91	0.00	6.55	0.00	193.68
	Lane Miles	170.27	170.32	19.72	0.00	12.71	0.00	373.02
004	Miles	283.59	8.51	15.39	0.00	2.61	0.00	310.10
	Lane Miles	704.03	15.05	19.46	0.00	2.95	0.00	741.49
005	Miles	101.58	0.76	0.63	0.00	0.06	0.00	103.03
	Lane Miles	202.85	0.76	1.00	0.00	0.06	0.00	204.67
007	Miles	82.15	0.00	0.00	0.00	5.25	0.00	87.40
	Lane Miles	172.43	0.00	0.00	0.00	10.50	0.00	182.93
014	Miles	42.89	0.00	0.13	0.00	0.00	0.00	43.02
	Lane Miles	68.95	0.00	0.13	0.00	0.00	0.00	69.08
015	Miles	35.40	0.62	0.53	0.00	0.54	0.00	37.09
	Lane Miles	73.74	1.24	1.06	0.00	1.08	0.00	77.12
016	Miles	11.92	0.00	0.00	0.00	0.00	0.00	11.92
	Lane Miles	26.35	0.00	0.00	0.00	0.00	0.00	26.35
017	Miles	20.99	0.58	0.94	0.00	0.60	0.00	23.11
	Lane Miles	55.83	0.70	1.01	0.00	0.60	0.00	58.14
018	Miles	16.45	0.53	0.00	0.00	0.00	0.00	16.98
	Lane Miles	35.08	0.53	0.00	0.00	0.00	0.00	35.61
019	Miles	157.73	0.00	0.11	0.00	0.00	0.00	157.84
	Lane Miles	315.46	0.00	0.11	0.00	0.00	0.00	315.57

2008 OREGON MILEAGE REPORT
State Highway by ODOT Region

Hwy No.		MAINLINE		CONNECTIONS		FRONTAGE ROADS		TOTALS Across
		Add	Non-Add	Add	Non-Add	Add	Non-Add	
020	Miles	94.13	0.34	0.20	0.00	0.00	0.00	94.67
	Lane Miles	198.27	0.34	0.20	0.00	0.00	0.00	198.81
021	Miles	15.03	0.30	0.17	0.00	0.00	0.00	15.50
	Lane Miles	30.68	0.30	0.17	0.00	0.00	0.00	31.15
022	Miles	20.28	0.07	0.00	0.00	0.00	0.00	20.35
	Lane Miles	40.33	0.14	0.00	0.00	0.00	0.00	40.47
023	Miles	6.97	0.00	0.00	0.00	0.00	0.00	6.97
	Lane Miles	13.94	0.00	0.00	0.00	0.00	0.00	13.94
041	Miles	95.59	0.23	0.37	0.00	0.00	0.00	96.19
	Lane Miles	199.21	0.23	0.41	0.00	0.00	0.00	199.85
042	Miles	68.39	0.00	0.93	0.00	0.57	0.00	69.89
	Lane Miles	146.39	0.00	1.08	0.00	1.07	0.00	148.54
044	Miles	25.85	0.11	0.00	0.00	0.00	0.00	25.96
	Lane Miles	52.23	0.11	0.00	0.00	0.00	0.00	52.34
049	Miles	56.87	0.00	0.09	0.00	0.00	0.00	56.96
	Lane Miles	113.74	0.00	0.18	0.00	0.00	0.00	113.92
050	Miles	31.86	1.41	0.17	0.00	0.00	0.00	33.44
	Lane Miles	69.97	2.51	0.27	0.00	0.00	0.00	72.75
052	Miles	8.44	0.37	0.36	0.00	0.35	0.00	9.52
	Lane Miles	16.65	0.48	0.36	0.00	0.70	0.00	18.19

2008 OREGON MILEAGE REPORT
State Highway by ODOT Region

Hwy No.		MAINLINE		CONNECTIONS		FRONTAGE ROADS		TOTALS
		Add	Non-Add	Add	Non-Add	Add	Non-Add	Across
053	Miles	55.51	0.45	0.00	0.00	0.00	0.00	55.96
	Lane Miles	123.62	0.74	0.00	0.00	0.00	0.00	124.36
100	Miles	15.46	0.00	0.00	0.00	0.00	0.00	15.46
	Lane Miles	30.92	0.00	0.00	0.00	0.00	0.00	30.92
270	Miles	52.72	0.00	0.28	0.00	0.00	0.00	53.00
	Lane Miles	121.72	0.00	0.32	0.00	0.00	0.00	122.04
290	Miles	28.47	0.00	0.00	0.00	0.00	0.00	28.47
	Lane Miles	56.94	0.00	0.00	0.00	0.00	0.00	56.94
291	Miles	42.08	0.00	0.00	0.00	0.21	0.00	42.29
	Lane Miles	84.16	0.00	0.00	0.00	0.27	0.00	84.43
292	Miles	1.63	0.52	0.51	0.00	0.38	0.00	3.04
	Lane Miles	3.08	0.52	0.51	0.00	0.38	0.00	4.49
293	Miles	13.58	0.00	0.97	0.00	0.00	0.00	14.55
	Lane Miles	27.16	0.00	1.94	0.00	0.00	0.00	29.10
300	Miles	56.56	0.00	0.00	0.00	0.00	0.00	56.56
	Lane Miles	113.12	0.00	0.00	0.00	0.00	0.00	113.12
301	Miles	18.39	0.28	0.72	0.00	0.00	0.00	19.39
	Lane Miles	36.59	0.34	0.72	0.00	0.00	0.00	37.65
321	Miles	16.22	0.00	0.00	0.00	0.00	0.00	16.22
	Lane Miles	32.44	0.00	0.00	0.00	0.00	0.00	32.44

2008 OREGON MILEAGE REPORT
State Highway by ODOT Region

Hwy No.		MAINLINE		CONNECTIONS		FRONTAGE ROADS		TOTALS Across
		Add	Non-Add	Add	Non-Add	Add	Non-Add	
360	Miles	26.19	0.17	0.03	0.00	0.00	0.00	26.39
	Lane Miles	52.42	0.17	0.06	0.00	0.00	0.00	52.65
361	Miles	11.62	0.00	0.00	0.00	0.00	0.00	11.62
	Lane Miles	23.24	0.00	0.00	0.00	0.00	0.00	23.24
370	Miles	17.67	0.00	0.00	0.00	0.00	0.00	17.67
	Lane Miles	35.34	0.00	0.00	0.00	0.00	0.00	35.34
372	Miles	17.35	0.78	0.17	0.00	0.00	0.00	18.30
	Lane Miles	39.89	1.41	0.17	0.00	0.00	0.00	41.47
380	Miles	55.49	0.00	0.00	0.00	0.00	0.00	55.49
	Lane Miles	110.98	0.00	0.00	0.00	0.00	0.00	110.98
390	Miles	23.79	0.00	0.00	0.00	0.00	0.00	23.79
	Lane Miles	47.58	0.00	0.00	0.00	0.00	0.00	47.58
420	Miles	4.30	0.00	0.00	0.00	0.00	0.00	4.30
	Lane Miles	8.60	0.00	0.00	0.00	0.00	0.00	8.60
422	Miles	5.38	0.00	0.42	0.00	0.00	0.00	5.80
	Lane Miles	10.76	0.00	0.42	0.00	0.00	0.00	11.18
424	Miles	5.91	0.00	1.58	0.00	0.00	0.00	7.49
	Lane Miles	12.53	0.00	2.33	0.00	0.00	0.00	14.86

2008 OREGON MILEAGE REPORT
State Highway by ODOT Region

Hwy No.		MAINLINE		CONNECTIONS		FRONTAGE ROADS		TOTALS
		Add	Non-Add	Add	Non-Add	Add	Non-Add	Across
426	Miles	2.42	0.00	0.00	0.00	0.00	0.00	2.42
	Lane Miles	4.84	0.00	0.00	0.00	0.00	0.00	4.84
431	Miles	62.39	0.00	0.00	0.00	0.00	0.00	62.39
	Lane Miles	124.78	0.00	0.00	0.00	0.00	0.00	124.78

REGION 4 TOTALS								
	MAINLINE		CONNECTIONS		FRONTAGE ROADS		TOTALS	
	Add	Non-Add	Add	Non-Add	Add	Non-Add	Across	
Miles	1,794.30	101.19	41.61	0.00	17.12	0.00	1,954.22	
Lane Miles	3,807.11	195.89	51.63	0.00	30.32	0.00	4,084.95	

2008 OREGON MILEAGE REPORT
State Highway by ODOT Region

Hwy No.		MAINLINE		CONNECTIONS		FRONTAGE ROADS		TOTALS Across
		Add	Non-Add	Add	Non-Add	Add	Non-Add	
REGION 5								
002	Miles	53.78	18.65	7.45	0.00	0.40	0.00	80.28
	Lane Miles	111.83	36.83	8.82	0.00	0.40	0.00	157.88
005	Miles	171.76	0.00	0.15	0.00	0.00	0.00	171.91
	Lane Miles	346.14	0.00	0.30	0.00	0.00	0.00	346.44
006	Miles	210.43	209.69	46.45	0.00	45.26	0.00	511.83
	Lane Miles	428.14	423.46	53.09	0.00	77.87	0.00	982.56
007	Miles	181.70	1.11	0.06	0.00	2.10	0.00	184.97
	Lane Miles	378.71	1.90	0.06	0.00	2.33	0.00	383.00
008	Miles	34.06	0.29	0.98	0.00	0.82	0.00	36.15
	Lane Miles	89.67	0.29	1.50	0.00	1.61	0.00	93.07
010	Miles	70.74	0.00	0.74	0.00	1.42	0.00	72.90
	Lane Miles	154.37	0.00	0.79	0.00	2.84	0.00	158.00
011	Miles	43.13	0.00	0.00	0.00	0.00	0.00	43.13
	Lane Miles	86.26	0.00	0.00	0.00	0.00	0.00	86.26
012	Miles	70.28	0.72	0.73	0.00	0.67	0.00	72.40
	Lane Miles	141.55	0.88	0.73	0.00	1.34	0.00	144.50
028	Miles	118.47	1.66	0.65	0.00	8.15	0.00	128.93
	Lane Miles	242.42	3.32	0.65	0.00	16.30	0.00	262.69
036	Miles	30.44	0.00	0.32	0.00	0.23	0.00	30.99
	Lane Miles	60.07	0.00	0.64	0.00	0.46	0.00	61.17

2008 OREGON MILEAGE REPORT
State Highway by ODOT Region

Hwy No.		MAINLINE		CONNECTIONS		FRONTAGE ROADS		TOTALS Across
		Add	Non-Add	Add	Non-Add	Add	Non-Add	
041	Miles	1.47	0.00	0.00	0.00	0.00	0.00	1.47
	Lane Miles	2.94	0.00	0.00	0.00	0.00	0.00	2.94
048	Miles	67.33	0.00	0.06	0.00	0.21	0.00	67.60
	Lane Miles	134.66	0.00	0.12	0.00	0.42	0.00	135.20
049	Miles	32.80	0.00	0.13	0.00	0.00	0.00	32.93
	Lane Miles	65.60	0.00	0.26	0.00	0.00	0.00	65.86
052	Miles	74.65	0.00	0.00	0.00	0.00	0.00	74.65
	Lane Miles	149.30	0.00	0.00	0.00	0.00	0.00	149.30
054	Miles	12.86	0.35	0.22	0.00	0.00	0.00	13.43
	Lane Miles	50.14	0.45	0.23	0.00	0.00	0.00	50.82
066	Miles	54.50	0.96	1.15	0.00	0.00	0.00	56.61
	Lane Miles	112.02	1.21	1.56	0.00	0.00	0.00	114.79
067	Miles	5.93	2.16	1.46	0.00	0.00	0.00	9.55
	Lane Miles	11.48	3.39	1.59	0.00	0.00	0.00	16.46
070	Miles	11.21	10.78	3.25	0.00	0.00	0.00	25.24
	Lane Miles	22.41	21.13	3.58	0.00	0.00	0.00	47.12
071	Miles	50.96	0.00	0.00	0.00	0.00	0.00	50.96
	Lane Miles	101.92	0.00	0.00	0.00	0.00	0.00	101.92
300	Miles	29.26	0.00	0.00	0.00	0.00	0.00	29.26
	Lane Miles	58.52	0.00	0.00	0.00	0.00	0.00	58.52
320	Miles	37.03	0.00	0.00	0.00	0.00	0.00	37.03
	Lane Miles	74.06	0.00	0.00	0.00	0.00	0.00	74.06

2008 OREGON MILEAGE REPORT
State Highway by ODOT Region

Hwy No.		MAINLINE		CONNECTIONS		FRONTAGE ROADS		TOTALS Across
		Add	Non-Add	Add	Non-Add	Add	Non-Add	
321	Miles	24.65	0.00	0.06	0.00	0.00	0.00	24.71
	Lane Miles	49.30	0.00	0.12	0.00	0.00	0.00	49.42
330	Miles	41.71	0.22	0.32	0.00	0.00	0.00	42.25
	Lane Miles	88.94	0.41	0.64	0.00	0.00	0.00	89.99
331	Miles	4.84	0.31	0.22	0.00	0.00	0.00	5.37
	Lane Miles	9.48	0.31	0.22	0.00	0.00	0.00	10.01
332	Miles	7.93	0.00	0.00	0.00	0.00	0.00	7.93
	Lane Miles	15.86	0.00	0.00	0.00	0.00	0.00	15.86
333	Miles	18.12	0.00	0.58	0.00	0.00	0.00	18.70
	Lane Miles	36.24	0.00	0.58	0.00	0.00	0.00	36.82
334	Miles	18.12	0.00	0.00	0.00	0.00	0.00	18.12
	Lane Miles	36.24	0.00	0.00	0.00	0.00	0.00	36.24
335	Miles	8.60	0.00	0.00	0.00	0.00	0.00	8.60
	Lane Miles	17.20	0.00	0.00	0.00	0.00	0.00	17.20
339	Miles	3.43	0.00	0.00	0.00	0.00	0.00	3.43
	Lane Miles	6.86	0.00	0.00	0.00	0.00	0.00	6.86
340	Miles	38.65	0.24	0.35	0.00	0.00	0.00	39.24
	Lane Miles	77.02	0.24	0.41	0.00	0.00	0.00	77.67
341	Miles	47.22	0.60	0.30	0.00	0.00	0.00	48.12
	Lane Miles	94.15	1.00	0.30	0.00	0.00	0.00	95.45
342	Miles	22.07	0.00	0.00	0.00	0.00	0.00	22.07
	Lane Miles	44.14	0.00	0.00	0.00	0.00	0.00	44.14

2008 OREGON MILEAGE REPORT
State Highway by ODOT Region

Hwy No.		MAINLINE		CONNECTIONS		FRONTAGE ROADS		TOTALS Across
		Add	Non-Add	Add	Non-Add	Add	Non-Add	
350	Miles	29.36	0.00	0.00	0.00	0.00	0.00	29.36
	Lane Miles	58.72	0.00	0.00	0.00	0.00	0.00	58.72
351	Miles	6.94	0.00	0.03	0.00	0.15	0.00	7.12
	Lane Miles	13.88	0.00	0.06	0.00	0.30	0.00	14.24
402	Miles	34.88	0.00	0.00	0.00	0.00	0.00	34.88
	Lane Miles	69.76	0.00	0.00	0.00	0.00	0.00	69.76
410	Miles	3.71	0.00	0.00	0.00	0.00	0.00	3.71
	Lane Miles	7.42	0.00	0.00	0.00	0.00	0.00	7.42
413	Miles	11.28	0.00	0.00	0.00	0.00	0.00	11.28
	Lane Miles	22.56	0.00	0.00	0.00	0.00	0.00	22.56
414	Miles	0.91	0.00	0.12	0.00	0.00	0.00	1.03
	Lane Miles	1.82	0.00	0.24	0.00	0.00	0.00	2.06
415	Miles	36.62	0.00	0.16	0.00	0.00	0.00	36.78
	Lane Miles	73.24	0.00	0.32	0.00	0.00	0.00	73.56
431	Miles	2.56	0.00	0.00	0.00	0.00	0.00	2.56
	Lane Miles	5.12	0.00	0.00	0.00	0.00	0.00	5.12
440	Miles	72.95	0.00	0.00	0.00	0.00	0.00	72.95
	Lane Miles	145.90	0.00	0.00	0.00	0.00	0.00	145.90
442	Miles	91.55	0.00	0.00	0.00	0.00	0.00	91.55
	Lane Miles	183.10	0.00	0.00	0.00	0.00	0.00	183.10
449	Miles	11.09	0.72	1.27	0.00	0.00	0.00	13.08
	Lane Miles	21.67	0.72	2.54	0.00	0.00	0.00	24.93

2008 OREGON MILEAGE REPORT
State Highway by ODOT Region

Hwy No.		MAINLINE		CONNECTIONS		FRONTAGE ROADS		TOTALS
		Add	Non-Add	Add	Non-Add	Add	Non-Add	Across
450	Miles	24.97	0.00	0.00	0.00	0.00	0.00	24.97
	Lane Miles	49.94	0.00	0.00	0.00	0.00	0.00	49.94
451	Miles	10.36	0.00	0.00	0.00	0.00	0.00	10.36
	Lane Miles	20.70	0.00	0.00	0.00	0.00	0.00	20.70
453	Miles	3.19	0.00	0.00	0.00	0.00	0.00	3.19
	Lane Miles	6.38	0.00	0.00	0.00	0.00	0.00	6.38
454	Miles	5.09	0.00	0.02	0.00	0.00	0.00	5.11
	Lane Miles	10.18	0.00	0.02	0.00	0.00	0.00	10.20
455	Miles	34.99	0.25	1.86	0.00	0.27	0.00	37.37
	Lane Miles	76.57	0.25	2.25	0.00	0.54	0.00	79.61
456	Miles	121.30	0.00	0.45	0.00	0.00	0.00	121.75
	Lane Miles	242.60	0.00	0.90	0.00	0.00	0.00	243.50

REGION 5 TOTALS								
	MAINLINE		CONNECTIONS		FRONTAGE ROADS		TOTALS	
	Add	Non-Add	Add	Non-Add	Add	Non-Add	Across	
Miles	2,099.88	248.71	69.54	0.00	59.68	0.00	2,477.81	
Lane Miles	4,307.20	495.79	82.52	0.00	104.41	0.00	4,989.92	

STATE TOTALS								
	MAINLINE		CONNECTIONS		FRONTAGE ROADS		TOTALS	
	Add	Non-Add	Add	Non-Add	Add	Non-Add	Across	
Miles	7,414.82	912.22	430.83	1.23	193.27	0.00	8,952.37	
Lane Miles	16,224.54	1,940.74	574.26	2.06	337.48	0.00	19,079.08	

2008 OREGON MILEAGE REPORT
State Highway by ODOT District

Hwy No.		MAINLINE		CONNECTIONS		FRONTAGE ROADS		TOTALS Across
		Add	Non-Add	Add	Non-Add	Add	Non-Add	
DISTRICT 1								
009	Miles	93.19	0.79	2.76	0.00	0.32	0.00	97.06
	Lane Miles	199.08	1.58	3.52	0.00	0.64	0.00	204.82
032	Miles	10.60	0.00	0.00	0.00	0.00	0.00	10.60
	Lane Miles	21.20	0.00	0.00	0.00	0.00	0.00	21.20
037	Miles	27.43	0.25	0.04	0.00	0.00	0.00	27.72
	Lane Miles	57.94	0.50	0.08	0.00	0.00	0.00	58.52
046	Miles	18.91	0.00	0.00	0.00	0.00	0.00	18.91
	Lane Miles	37.82	0.00	0.00	0.00	0.00	0.00	37.82
047	Miles	21.91	0.30	0.08	0.00	0.00	0.00	22.29
	Lane Miles	53.03	0.30	0.08	0.00	0.00	0.00	53.41
092	Miles	27.48	0.49	0.94	0.00	1.17	0.00	30.08
	Lane Miles	64.16	0.89	1.22	0.00	1.73	0.00	68.00
102	Miles	28.91	0.00	0.09	0.00	0.00	0.00	29.00
	Lane Miles	57.86	0.00	0.15	0.00	0.00	0.00	58.01
103	Miles	9.02	0.00	0.00	0.00	0.00	0.00	9.02
	Lane Miles	18.04	0.00	0.00	0.00	0.00	0.00	18.04
104	Miles	6.98	0.00	0.00	0.00	0.00	0.00	6.98
	Lane Miles	13.96	0.00	0.00	0.00	0.00	0.00	13.96
105	Miles	7.25	0.08	0.82	0.00	0.00	0.00	8.15
	Lane Miles	14.88	0.16	1.59	0.00	0.00	0.00	16.63

**2008 OREGON MILEAGE REPORT
State Highway by ODOT District**

Hwy No.		MAINLINE		CONNECTIONS		FRONTAGE ROADS		TOTALS
		Add	Non-Add	Add	Non-Add	Add	Non-Add	Across
130	Miles	9.40	0.00	0.00	0.00	0.00	0.00	9.40
	Lane Miles	18.63	0.00	0.00	0.00	0.00	0.00	18.63
131	Miles	9.08	0.00	0.00	0.00	0.00	0.00	9.08
	Lane Miles	18.41	0.00	0.00	0.00	0.00	0.00	18.41

DISTRICT 1 TOTALS								
	MAINLINE		CONNECTIONS		FRONTAGE ROADS		TOTALS	
	Add	Non-Add	Add	Non-Add	Add	Non-Add	Across	
Miles	270.16	1.91	4.73	0.00	1.49	0.00	278.29	
Lane Miles	575.01	3.43	6.64	0.00	2.37	0.00	587.45	

2008 OREGON MILEAGE REPORT
State Highway by ODOT District

Hwy No.		MAINLINE		CONNECTIONS		FRONTAGE ROADS		TOTALS Across
		Add	Non-Add	Add	Non-Add	Add	Non-Add	
DISTRICT 2A								
001	Miles	17.61	17.60	13.01	0.00	0.63	0.00	48.85
	Lane Miles	55.00	55.80	19.39	0.00	0.69	0.00	130.88
003	Miles	11.60	0.91	1.98	0.00	0.00	0.00	14.49
	Lane Miles	34.03	1.94	1.98	0.00	0.00	0.00	37.95
029	Miles	24.99	4.61	0.77	0.00	0.00	0.00	30.37
	Lane Miles	78.62	10.13	1.05	0.00	0.00	0.00	89.80
037	Miles	23.82	0.47	0.26	0.00	0.00	0.00	24.55
	Lane Miles	51.22	0.47	0.26	0.00	0.00	0.00	51.95
040	Miles	2.44	0.00	0.60	0.00	0.00	0.00	3.04
	Lane Miles	9.76	0.00	1.14	0.00	0.00	0.00	10.90
047	Miles	52.16	21.04	22.87	0.00	1.55	0.00	97.62
	Lane Miles	126.01	53.41	35.22	0.00	2.70	0.00	217.34
061	Miles	2.24	2.16	4.66	0.23	0.00	0.00	9.29
	Lane Miles	6.06	5.73	7.66	0.34	0.00	0.00	19.79
064	Miles	8.82	8.50	5.04	0.00	0.18	0.00	22.54
	Lane Miles	19.56	18.76	6.55	0.00	0.18	0.00	45.05
091	Miles	15.82	8.57	2.97	0.00	1.23	0.00	28.59
	Lane Miles	48.08	18.06	4.54	0.00	1.44	0.00	72.12
092	Miles	50.40	1.65	1.84	0.00	0.45	0.00	54.34
	Lane Miles	135.93	3.21	2.56	0.00	0.80	0.00	142.50

**2008 OREGON MILEAGE REPORT
State Highway by ODOT District**

Hwy No.		MAINLINE		CONNECTIONS		FRONTAGE ROADS		TOTALS
		Add	Non-Add	Add	Non-Add	Add	Non-Add	Across
102	Miles	57.53	1.06	0.71	0.00	0.00	0.00	59.30
	Lane Miles	114.84	1.06	0.95	0.00	0.00	0.00	116.85
110	Miles	11.89	0.00	0.04	0.00	0.00	0.00	11.93
	Lane Miles	23.78	0.00	0.08	0.00	0.00	0.00	23.86
140	Miles	10.05	0.00	0.00	0.00	0.00	0.00	10.05
	Lane Miles	20.40	0.00	0.00	0.00	0.00	0.00	20.40
141	Miles	7.30	0.55	1.31	0.00	0.00	0.00	9.16
	Lane Miles	16.01	1.63	1.90	0.00	0.00	0.00	19.54
142	Miles	1.79	0.00	0.00	0.00	0.00	0.00	1.79
	Lane Miles	4.04	0.00	0.00	0.00	0.00	0.00	4.04
143	Miles	0.57	0.00	0.39	0.00	0.26	0.00	1.22
	Lane Miles	2.28	0.00	0.45	0.00	0.52	0.00	3.25
144	Miles	7.52	7.34	10.71	0.00	0.36	0.00	25.93
	Lane Miles	18.66	17.82	17.58	0.00	0.72	0.00	54.78

DISTRICT 2A TOTALS								
	MAINLINE		CONNECTIONS		FRONTAGE ROADS		TOTALS	
	Add	Non-Add	Add	Non-Add	Add	Non-Add	Across	
Miles	306.55	74.46	67.16	0.23	4.66	0.00	453.06	
Lane Miles	764.28	188.02	101.31	0.34	7.05	0.00	1,061.00	

2008 OREGON MILEAGE REPORT
State Highway by ODOT District

Hwy No.		MAINLINE		CONNECTIONS		FRONTAGE ROADS		TOTALS Across
		Add	Non-Add	Add	Non-Add	Add	Non-Add	
DISTRICT 2B								
001	Miles	8.12	8.12	13.97	0.00	0.00	0.00	30.21
	Lane Miles	23.62	24.37	19.93	0.00	0.00	0.00	67.92
002	Miles	15.49	15.43	12.55	0.00	1.95	0.00	45.42
	Lane Miles	43.93	43.70	15.81	0.00	3.27	0.00	106.71
026	Miles	9.91	0.60	1.25	0.00	0.00	0.00	11.76
	Lane Miles	30.56	0.89	1.67	0.00	0.00	0.00	33.12
061	Miles	2.01	2.00	3.73	0.00	0.00	0.00	7.74
	Lane Miles	5.69	6.29	5.93	0.00	0.00	0.00	17.91
064	Miles	17.74	17.78	23.30	0.72	0.27	0.00	59.81
	Lane Miles	57.07	58.72	37.53	1.44	0.79	0.00	155.55
068	Miles	10.18	0.41	0.89	0.00	0.09	0.00	11.57
	Lane Miles	39.27	0.80	1.99	0.00	0.18	0.00	42.24
081	Miles	26.43	4.69	4.23	0.00	1.18	0.00	36.53
	Lane Miles	97.14	12.00	6.39	0.00	2.33	0.00	117.86
091	Miles	1.16	0.71	0.92	0.00	0.00	0.00	2.79
	Lane Miles	2.48	0.85	1.58	0.00	0.00	0.00	4.91
092	Miles	17.03	1.00	1.13	0.00	1.76	0.00	20.92
	Lane Miles	67.10	2.36	2.01	0.00	2.95	0.00	74.42

**2008 OREGON MILEAGE REPORT
State Highway by ODOT District**

Hwy No.		MAINLINE		CONNECTIONS		FRONTAGE ROADS		TOTALS
		Add	Non-Add	Add	Non-Add	Add	Non-Add	Across
120	Miles	0.28	0.00	0.37	0.00	0.20	0.00	0.85
	Lane Miles	0.88	0.00	0.74	0.00	0.40	0.00	2.02
123	Miles	14.76	0.42	1.25	0.00	0.00	0.00	16.43
	Lane Miles	48.73	0.84	1.54	0.00	0.00	0.00	51.11
160	Miles	16.32	2.20	0.00	0.00	0.00	0.00	18.52
	Lane Miles	38.29	4.40	0.00	0.00	0.00	0.00	42.69
171	Miles	8.08	2.47	3.03	0.00	0.00	0.00	13.58
	Lane Miles	27.98	4.61	4.43	0.00	0.00	0.00	37.02

DISTRICT 2B TOTALS								
	MAINLINE		CONNECTIONS		FRONTAGE ROADS		TOTALS	
	Add	Non-Add	Add	Non-Add	Add	Non-Add	Across	
Miles	147.51	55.83	66.62	0.72	5.45	0.00	276.13	
Lane Miles	482.74	159.83	99.55	1.44	9.92	0.00	753.48	

2008 OREGON MILEAGE REPORT
State Highway by ODOT District

Hwy No.		MAINLINE		CONNECTIONS		FRONTAGE ROADS		TOTALS Across
		Add	Non-Add	Add	Non-Add	Add	Non-Add	
DISTRICT 2C								
002	Miles	46.62	46.62	14.09	0.00	9.53	0.00	116.86
	Lane Miles	93.56	93.59	17.82	0.00	17.19	0.00	222.16
026	Miles	79.67	5.21	1.31	0.00	3.87	0.00	90.06
	Lane Miles	228.35	10.32	1.48	0.00	7.17	0.00	247.32
053	Miles	4.62	0.00	0.31	0.00	0.00	0.00	4.93
	Lane Miles	11.03	0.00	0.31	0.00	0.00	0.00	11.34
100	Miles	27.33	1.48	0.49	0.00	0.00	0.00	29.30
	Lane Miles	53.74	1.94	0.56	0.00	0.00	0.00	56.24
161	Miles	22.07	0.07	0.00	0.00	0.13	0.00	22.27
	Lane Miles	44.10	0.14	0.00	0.00	0.24	0.00	44.48
171	Miles	40.46	0.03	0.08	0.00	0.72	0.00	41.29
	Lane Miles	89.46	0.06	0.08	0.00	1.37	0.00	90.97
172	Miles	6.17	0.00	0.00	0.00	0.00	0.00	6.17
	Lane Miles	12.34	0.00	0.00	0.00	0.00	0.00	12.34
173	Miles	5.32	0.54	0.00	0.00	0.00	0.00	5.86
	Lane Miles	10.21	0.54	0.00	0.00	0.00	0.00	10.75
174	Miles	8.84	0.41	0.29	0.00	0.00	0.00	9.54
	Lane Miles	18.32	0.57	0.29	0.00	0.00	0.00	19.18
281	Miles	19.02	0.45	0.00	0.00	0.00	0.00	19.47
	Lane Miles	38.87	0.90	0.00	0.00	0.00	0.00	39.77

**2008 OREGON MILEAGE REPORT
State Highway by ODOT District**

Hwy No.		MAINLINE		CONNECTIONS		FRONTAGE ROADS		TOTALS
		Add	Non-Add	Add	Non-Add	Add	Non-Add	Across
282	Miles	3.45	0.05	0.00	0.00	0.00	0.00	3.50
	Lane Miles	6.90	0.05	0.00	0.00	0.00	0.00	6.95

DISTRICT 2C TOTALS								
	MAINLINE		CONNECTIONS		FRONTAGE ROADS		TOTALS	
	Add	Non-Add	Add	Non-Add	Add	Non-Add	Across	
Miles	263.57	54.86	16.57	0.00	14.25	0.00	349.25	
Lane Miles	606.88	108.11	20.54	0.00	25.97	0.00	761.50	

2008 OREGON MILEAGE REPORT
State Highway by ODOT District

Hwy No.		MAINLINE		CONNECTIONS		FRONTAGE ROADS		TOTALS Across
		Add	Non-Add	Add	Non-Add	Add	Non-Add	
DISTRICT 3								
001	Miles	37.97	37.98	17.83	0.00	13.10	0.00	106.88
	Lane Miles	108.31	110.52	24.38	0.00	22.50	0.00	265.71
016	Miles	16.68	0.00	0.00	0.00	0.00	0.00	16.68
	Lane Miles	43.18	0.00	0.00	0.00	0.00	0.00	43.18
029	Miles	15.95	0.05	0.00	0.00	0.00	0.00	16.00
	Lane Miles	31.85	0.05	0.00	0.00	0.00	0.00	31.90
030	Miles	26.30	6.24	3.24	0.00	1.11	0.00	36.89
	Lane Miles	68.96	13.02	4.68	0.00	2.07	0.00	88.73
032	Miles	2.96	0.00	0.00	0.00	0.00	0.00	2.96
	Lane Miles	5.92	0.00	0.00	0.00	0.00	0.00	5.92
039	Miles	32.12	2.18	3.90	0.00	1.80	0.00	40.00
	Lane Miles	72.17	3.33	5.91	0.00	2.89	0.00	84.30
043	Miles	2.35	0.00	0.00	0.00	0.00	0.00	2.35
	Lane Miles	4.70	0.00	0.00	0.00	0.00	0.00	4.70
051	Miles	5.94	0.83	0.00	0.00	0.00	0.00	6.77
	Lane Miles	11.49	1.05	0.00	0.00	0.00	0.00	12.54
072	Miles	8.48	3.88	1.05	0.00	0.70	0.00	14.11
	Lane Miles	28.13	8.21	2.26	0.00	1.40	0.00	40.00
081	Miles	21.82	0.57	1.38	0.00	0.19	0.00	23.96
	Lane Miles	52.48	0.72	1.40	0.00	0.22	0.00	54.82
091	Miles	47.14	8.33	1.93	0.00	0.56	0.00	57.96
	Lane Miles	109.85	17.31	2.42	0.00	0.56	0.00	130.14

2008 OREGON MILEAGE REPORT
State Highway by ODOT District

Hwy No.		MAINLINE		CONNECTIONS		FRONTAGE ROADS		TOTALS Across
		Add	Non-Add	Add	Non-Add	Add	Non-Add	
140	Miles	40.02	0.40	0.71	0.00	0.21	0.00	41.34
	Lane Miles	81.70	0.80	1.32	0.00	0.21	0.00	84.03
150	Miles	20.74	2.43	0.32	0.00	0.00	0.00	23.49
	Lane Miles	42.59	4.49	0.58	0.00	0.00	0.00	47.66
151	Miles	11.50	0.00	0.00	0.00	0.00	0.00	11.50
	Lane Miles	23.00	0.00	0.00	0.00	0.00	0.00	23.00
153	Miles	14.29	0.00	0.04	0.00	0.00	0.00	14.33
	Lane Miles	28.58	0.00	0.08	0.00	0.00	0.00	28.66
154	Miles	6.26	0.00	0.00	0.00	0.00	0.00	6.26
	Lane Miles	12.52	0.00	0.00	0.00	0.00	0.00	12.52
155	Miles	9.19	0.00	0.00	0.00	0.00	0.00	9.19
	Lane Miles	18.30	0.00	0.00	0.00	0.00	0.00	18.30
157	Miles	8.56	0.55	0.26	0.00	0.05	0.00	9.42
	Lane Miles	16.53	0.55	0.29	0.00	0.10	0.00	17.47
160	Miles	13.61	0.00	0.00	0.00	0.00	0.00	13.61
	Lane Miles	27.22	0.00	0.00	0.00	0.00	0.00	27.22
161	Miles	11.21	0.00	0.03	0.00	0.14	0.00	11.38
	Lane Miles	22.42	0.00	0.03	0.00	0.16	0.00	22.61
162	Miles	80.64	8.43	8.30	0.00	0.81	0.00	98.18
	Lane Miles	184.38	16.60	10.05	0.00	1.17	0.00	212.20
163	Miles	32.06	0.27	0.48	0.00	0.00	0.00	32.81
	Lane Miles	63.96	0.27	0.62	0.00	0.00	0.00	64.85

**2008 OREGON MILEAGE REPORT
State Highway by ODOT District**

Hwy No.		MAINLINE		CONNECTIONS		FRONTAGE ROADS		TOTALS
		Add	Non-Add	Add	Non-Add	Add	Non-Add	Across
189	Miles	4.32	0.00	0.93	0.00	0.00	0.00	5.25
	Lane Miles	8.57	0.00	1.76	0.00	0.00	0.00	10.33
191	Miles	4.73	0.51	0.00	0.00	0.00	0.00	5.24
	Lane Miles	9.45	0.97	0.00	0.00	0.00	0.00	10.42
193	Miles	6.34	0.00	0.15	0.00	0.16	0.00	6.65
	Lane Miles	12.68	0.00	0.15	0.00	0.32	0.00	13.15
215	Miles	13.02	0.19	0.00	0.00	0.00	0.00	13.21
	Lane Miles	26.91	0.19	0.00	0.00	0.00	0.00	27.10

DISTRICT 3 TOTALS								
	MAINLINE		CONNECTIONS		FRONTAGE ROADS		TOTALS	
	Add	Non-Add	Add	Non-Add	Add	Non-Add	Across	
Miles	494.20	72.84	40.55	0.00	18.83	0.00	626.42	
Lane Miles	1,115.85	178.08	55.93	0.00	31.60	0.00	1,381.46	

2008 OREGON MILEAGE REPORT
State Highway by ODOT District

Hwy No.		MAINLINE		CONNECTIONS		FRONTAGE ROADS		TOTALS Across
		Add	Non-Add	Add	Non-Add	Add	Non-Add	
DISTRICT 4								
001	Miles	35.62	35.62	10.55	0.00	7.26	0.00	89.05
	Lane Miles	71.93	73.01	12.43	0.00	14.03	0.00	171.40
009	Miles	70.17	1.48	0.30	0.00	1.74	0.00	73.69
	Lane Miles	166.95	2.94	0.30	0.00	1.91	0.00	172.10
016	Miles	71.55	1.43	1.09	0.00	0.66	0.00	74.73
	Lane Miles	179.19	2.86	1.41	0.00	0.66	0.00	184.12
027	Miles	56.61	0.00	0.05	0.00	0.32	0.00	56.98
	Lane Miles	115.38	0.00	0.05	0.00	0.32	0.00	115.75
031	Miles	11.18	0.87	0.11	0.00	0.00	0.00	12.16
	Lane Miles	23.06	1.54	0.11	0.00	0.00	0.00	24.71
032	Miles	11.41	0.00	0.00	0.00	0.00	0.00	11.41
	Lane Miles	22.82	0.00	0.00	0.00	0.00	0.00	22.82
033	Miles	52.35	1.24	1.37	0.00	1.35	0.00	56.31
	Lane Miles	118.97	2.01	1.75	0.00	2.58	0.00	125.31
039	Miles	21.25	0.30	0.23	0.00	0.00	0.00	21.78
	Lane Miles	47.29	0.30	0.28	0.00	0.00	0.00	47.87
058	Miles	32.37	1.62	1.63	0.00	0.00	0.00	35.62
	Lane Miles	78.68	3.30	1.86	0.00	0.00	0.00	83.84
091	Miles	45.08	1.64	0.60	0.00	0.96	0.00	48.28
	Lane Miles	97.15	3.97	0.62	0.00	1.92	0.00	103.66

2008 OREGON MILEAGE REPORT
State Highway by ODOT District

Hwy No.		MAINLINE		CONNECTIONS		FRONTAGE ROADS		TOTALS
		Add	Non-Add	Add	Non-Add	Add	Non-Add	Across
164	Miles	8.54	1.00	0.73	0.00	0.00	0.00	10.27
	Lane Miles	16.47	1.30	0.84	0.00	0.00	0.00	18.61
180	Miles	19.18	0.00	0.00	0.00	0.00	0.00	19.18
	Lane Miles	38.36	0.00	0.00	0.00	0.00	0.00	38.36
181	Miles	31.27	0.00	0.03	0.00	0.33	0.00	31.63
	Lane Miles	63.21	0.00	0.06	0.00	0.66	0.00	63.93
191	Miles	26.67	0.00	0.00	0.00	0.00	0.00	26.67
	Lane Miles	53.34	0.00	0.00	0.00	0.00	0.00	53.34
194	Miles	7.56	0.00	0.00	0.00	0.00	0.00	7.56
	Lane Miles	15.12	0.00	0.00	0.00	0.00	0.00	15.12
201	Miles	9.49	0.00	0.00	0.00	0.00	0.00	9.49
	Lane Miles	18.98	0.00	0.00	0.00	0.00	0.00	18.98
210	Miles	18.09	0.42	2.12	0.00	2.04	0.00	22.67
	Lane Miles	66.39	1.02	2.12	0.00	4.08	0.00	73.61
211	Miles	25.28	0.00	0.00	0.00	0.29	0.00	25.57
	Lane Miles	50.72	0.00	0.00	0.00	0.58	0.00	51.30
212	Miles	21.40	0.00	0.51	0.00	0.00	0.00	21.91
	Lane Miles	42.80	0.00	0.51	0.00	0.00	0.00	43.31

DISTRICT 4 TOTALS								
	MAINLINE		CONNECTIONS		FRONTAGE ROADS		TOTALS	
	Add	Non-Add	Add	Non-Add	Add	Non-Add	Across	
Miles	575.07	45.62	19.32	0.00	14.95	0.00	654.96	
Lane Miles	1,286.81	92.25	22.34	0.00	26.74	0.00	1,428.14	

2008 OREGON MILEAGE REPORT
State Highway by ODOT District

Hwy No.		MAINLINE		CONNECTIONS		FRONTAGE ROADS		TOTALS Across
		Add	Non-Add	Add	Non-Add	Add	Non-Add	
DISTRICT 5								
001	Miles	41.05	41.05	13.91	0.00	8.27	0.00	104.28
	Lane Miles	84.32	83.78	17.85	0.00	14.46	0.00	200.41
009	Miles	30.92	0.00	0.00	0.00	0.00	0.00	30.92
	Lane Miles	69.14	0.00	0.00	0.00	0.00	0.00	69.14
015	Miles	76.04	2.47	0.32	0.00	0.70	0.00	79.53
	Lane Miles	167.64	4.94	0.32	0.00	1.40	0.00	174.30
018	Miles	70.30	0.46	0.80	0.00	1.75	0.00	73.31
	Lane Miles	164.69	0.68	0.80	0.00	3.50	0.00	169.67
062	Miles	52.65	0.07	0.27	0.00	0.96	0.00	53.95
	Lane Miles	112.65	0.17	0.46	0.00	1.54	0.00	114.82
069	Miles	13.00	8.63	8.20	0.00	0.00	0.00	29.83
	Lane Miles	28.99	18.30	9.12	0.00	0.00	0.00	56.41
091	Miles	15.47	2.50	0.67	0.00	0.24	0.00	18.88
	Lane Miles	59.35	6.73	0.81	0.00	0.48	0.00	67.37
200	Miles	42.11	0.00	0.00	0.00	0.00	0.00	42.11
	Lane Miles	84.18	0.00	0.00	0.00	0.00	0.00	84.18
215	Miles	6.79	0.00	0.00	0.00	0.00	0.00	6.79
	Lane Miles	13.58	0.00	0.00	0.00	0.00	0.00	13.58
222	Miles	6.05	0.00	0.91	0.00	0.44	0.00	7.40
	Lane Miles	12.10	0.00	1.35	0.00	0.44	0.00	13.89

**2008 OREGON MILEAGE REPORT
State Highway by ODOT District**

Hwy No.		MAINLINE		CONNECTIONS		FRONTAGE ROADS		TOTALS
		Add	Non-Add	Add	Non-Add	Add	Non-Add	Across
225	Miles	2.52	0.33	0.55	0.00	0.76	0.00	4.16
	Lane Miles	4.70	0.44	0.77	0.00	1.52	0.00	7.43
226	Miles	19.87	1.07	0.61	0.00	0.15	0.00	21.70
	Lane Miles	39.67	1.40	0.71	0.00	0.15	0.00	41.93
227	Miles	9.97	9.98	8.01	0.00	0.54	0.00	28.50
	Lane Miles	21.46	22.50	11.94	0.00	0.99	0.00	56.89
228	Miles	1.40	1.27	0.39	0.00	0.00	0.00	3.06
	Lane Miles	2.41	2.33	0.81	0.00	0.00	0.00	5.55
229	Miles	50.12	0.00	0.00	0.00	0.00	0.00	50.12
	Lane Miles	103.27	0.00	0.00	0.00	0.00	0.00	103.27
429	Miles	2.39	0.00	0.00	0.00	0.00	0.00	2.39
	Lane Miles	4.78	0.00	0.00	0.00	0.00	0.00	4.78

DISTRICT 5 TOTALS								
	MAINLINE		CONNECTIONS		FRONTAGE ROADS		TOTALS	
	Add	Non-Add	Add	Non-Add	Add	Non-Add	Across	
Miles	440.65	67.83	34.64	0.00	13.81	0.00	556.93	
Lane Miles	972.93	141.27	44.94	0.00	24.48	0.00	1,183.62	

2008 OREGON MILEAGE REPORT
State Highway by ODOT District

Hwy No.		MAINLINE		CONNECTIONS		FRONTAGE ROADS		TOTALS Across
		Add	Non-Add	Add	Non-Add	Add	Non-Add	
DISTRICT 7								
001	Miles	87.21	87.17	36.33	0.00	3.74	0.00	214.45
	Lane Miles	174.42	174.52	43.70	0.00	6.88	0.00	399.52
009	Miles	152.52	4.83	2.02	0.00	8.68	0.00	168.05
	Lane Miles	380.18	9.77	3.21	0.00	14.17	0.00	407.33
035	Miles	73.32	3.03	0.81	0.00	1.35	0.00	78.51
	Lane Miles	196.93	5.51	0.98	0.00	2.62	0.00	206.04
045	Miles	56.89	0.46	0.44	0.00	0.82	0.00	58.61
	Lane Miles	126.24	0.71	0.55	0.00	0.95	0.00	128.45
138	Miles	29.93	0.62	0.39	0.00	0.47	0.00	31.41
	Lane Miles	92.72	1.02	0.83	0.00	0.94	0.00	95.51
231	Miles	25.39	0.00	0.58	0.00	0.17	0.00	26.14
	Lane Miles	51.98	0.00	0.87	0.00	0.17	0.00	53.02
240	Miles	11.95	0.23	0.00	0.00	0.00	0.00	12.18
	Lane Miles	27.78	0.79	0.00	0.00	0.00	0.00	28.57
241	Miles	17.45	0.07	0.00	0.00	0.00	0.00	17.52
	Lane Miles	30.80	0.14	0.00	0.00	0.00	0.00	30.94
242	Miles	18.68	0.33	0.25	0.00	0.00	0.00	19.26
	Lane Miles	37.25	0.57	0.25	0.00	0.00	0.00	38.07
244	Miles	16.93	0.00	0.00	0.00	0.00	0.00	16.93
	Lane Miles	33.90	0.00	0.00	0.00	0.00	0.00	33.90

**2008 OREGON MILEAGE REPORT
State Highway by ODOT District**

Hwy No.		MAINLINE		CONNECTIONS		FRONTAGE ROADS		TOTALS
		Add	Non-Add	Add	Non-Add	Add	Non-Add	Across
250	Miles	5.41	0.00	0.00	0.00	0.00	0.00	5.41
	Lane Miles	10.62	0.00	0.00	0.00	0.00	0.00	10.62
251	Miles	0.76	0.00	0.00	0.00	0.00	0.00	0.76
	Lane Miles	1.52	0.00	0.00	0.00	0.00	0.00	1.52
255	Miles	26.06	0.00	0.00	0.00	0.00	0.00	26.06
	Lane Miles	52.12	0.00	0.00	0.00	0.00	0.00	52.12

DISTRICT 7 TOTALS								
	MAINLINE		CONNECTIONS		FRONTAGE ROADS		TOTALS	
	Add	Non-Add	Add	Non-Add	Add	Non-Add	Across	
Miles	522.50	96.74	40.82	0.00	15.23	0.00	675.29	
Lane Miles	1,216.46	193.03	50.39	0.00	25.73	0.00	1,485.61	

2008 OREGON MILEAGE REPORT
State Highway by ODOT District

Hwy No.		MAINLINE		CONNECTIONS		FRONTAGE ROADS		TOTALS Across
		Add	Non-Add	Add	Non-Add	Add	Non-Add	
DISTRICT 8								
001	Miles	80.80	80.83	23.32	0.00	18.66	0.00	203.61
	Lane Miles	161.79	162.17	29.26	0.00	31.25	0.00	384.47
021	Miles	43.79	0.00	0.54	0.00	0.00	0.00	44.33
	Lane Miles	89.42	0.00	0.54	0.00	0.00	0.00	89.96
022	Miles	63.20	2.43	2.39	0.00	5.17	0.00	73.19
	Lane Miles	151.55	4.86	4.96	0.00	10.17	0.00	171.54
025	Miles	46.56	5.10	0.61	0.00	2.55	0.00	54.82
	Lane Miles	118.58	11.78	0.79	0.00	4.95	0.00	136.10
038	Miles	19.33	0.00	0.00	0.00	0.00	0.00	19.33
	Lane Miles	38.56	0.00	0.00	0.00	0.00	0.00	38.56
060	Miles	14.95	0.54	0.95	0.00	0.00	0.00	16.44
	Lane Miles	29.50	0.89	0.95	0.00	0.00	0.00	31.34
063	Miles	18.13	2.07	0.32	0.00	0.53	0.00	21.05
	Lane Miles	62.56	3.42	0.32	0.00	1.06	0.00	67.36
138	Miles	71.96	0.00	0.17	0.00	0.00	0.00	72.13
	Lane Miles	147.12	0.00	0.34	0.00	0.00	0.00	147.46
230	Miles	11.25	0.00	0.00	0.00	0.00	0.00	11.25
	Lane Miles	22.50	0.00	0.00	0.00	0.00	0.00	22.50
233	Miles	23.80	0.00	0.00	0.00	0.00	0.00	23.80
	Lane Miles	48.00	0.00	0.00	0.00	0.00	0.00	48.00

**2008 OREGON MILEAGE REPORT
State Highway by ODOT District**

Hwy No.		MAINLINE		CONNECTIONS		FRONTAGE ROADS		TOTALS
		Add	Non-Add	Add	Non-Add	Add	Non-Add	Across
260	Miles	20.79	0.00	0.00	0.00	0.00	0.00	20.79
	Lane Miles	41.58	0.00	0.00	0.00	0.00	0.00	41.58
270	Miles	16.04	0.00	0.00	0.00	0.56	0.00	16.60
	Lane Miles	34.47	0.00	0.00	0.00	1.12	0.00	35.59
271	Miles	18.74	0.00	0.20	0.00	0.00	0.00	18.94
	Lane Miles	37.29	0.00	0.20	0.00	0.00	0.00	37.49
272	Miles	38.67	0.92	0.41	0.28	0.17	0.00	40.45
	Lane Miles	81.33	1.58	0.59	0.28	0.34	0.00	84.12
273	Miles	12.42	0.34	0.52	0.00	0.00	0.00	13.28
	Lane Miles	25.02	0.34	0.52	0.00	0.00	0.00	25.88
DISTRICT 8 TOTALS								
		MAINLINE		CONNECTIONS		FRONTAGE ROADS		TOTALS
		Add	Non-Add	Add	Non-Add	Add	Non-Add	Across
	Miles	500.43	92.23	29.43	0.28	27.64	0.00	650.01
	Lane Miles	1,089.27	185.04	38.47	0.28	48.89	0.00	1,361.95

2008 OREGON MILEAGE REPORT
State Highway by ODOT District

Hwy No.		MAINLINE		CONNECTIONS		FRONTAGE ROADS		TOTALS Across
		Add	Non-Add	Add	Non-Add	Add	Non-Add	
DISTRICT 9								
002	Miles	94.86	94.96	18.79	0.00	6.55	0.00	215.16
	Lane Miles	189.87	189.92	21.84	0.00	12.71	0.00	414.34
004	Miles	60.72	0.12	0.65	0.00	0.41	0.00	61.90
	Lane Miles	142.73	0.12	0.80	0.00	0.75	0.00	144.40
005	Miles	58.02	0.76	0.63	0.00	0.06	0.00	59.47
	Lane Miles	115.73	0.76	1.00	0.00	0.06	0.00	117.55
042	Miles	68.39	0.00	0.93	0.00	0.57	0.00	69.89
	Lane Miles	146.39	0.00	1.08	0.00	1.07	0.00	148.54
044	Miles	25.85	0.11	0.00	0.00	0.00	0.00	25.96
	Lane Miles	52.23	0.11	0.00	0.00	0.00	0.00	52.34
052	Miles	8.44	0.37	0.36	0.00	0.35	0.00	9.52
	Lane Miles	16.65	0.48	0.36	0.00	0.70	0.00	18.19
053	Miles	34.26	0.45	0.00	0.00	0.00	0.00	34.71
	Lane Miles	71.20	0.74	0.00	0.00	0.00	0.00	71.94
100	Miles	15.46	0.00	0.00	0.00	0.00	0.00	15.46
	Lane Miles	30.92	0.00	0.00	0.00	0.00	0.00	30.92
290	Miles	28.47	0.00	0.00	0.00	0.00	0.00	28.47
	Lane Miles	56.94	0.00	0.00	0.00	0.00	0.00	56.94
291	Miles	42.08	0.00	0.00	0.00	0.21	0.00	42.29
	Lane Miles	84.16	0.00	0.00	0.00	0.27	0.00	84.43

**2008 OREGON MILEAGE REPORT
State Highway by ODOT District**

Hwy No.		MAINLINE		CONNECTIONS		FRONTAGE ROADS		TOTALS
		Add	Non-Add	Add	Non-Add	Add	Non-Add	Across
292	Miles	1.63	0.52	0.51	0.00	0.38	0.00	3.04
	Lane Miles	3.08	0.52	0.51	0.00	0.38	0.00	4.49
300	Miles	56.56	0.00	0.00	0.00	0.00	0.00	56.56
	Lane Miles	113.12	0.00	0.00	0.00	0.00	0.00	113.12
301	Miles	18.39	0.28	0.72	0.00	0.00	0.00	19.39
	Lane Miles	36.59	0.34	0.72	0.00	0.00	0.00	37.65

DISTRICT 9 TOTALS								
	MAINLINE		CONNECTIONS		FRONTAGE ROADS		TOTALS	
	Add	Non-Add	Add	Non-Add	Add	Non-Add	Across	
Miles	513.13	97.57	22.59	0.00	8.53	0.00	641.82	
Lane Miles	1,059.61	192.99	26.31	0.00	15.94	0.00	1,294.85	

2008 OREGON MILEAGE REPORT
State Highway by ODOT District

Hwy No.		MAINLINE		CONNECTIONS		FRONTAGE ROADS		TOTALS Across
		Add	Non-Add	Add	Non-Add	Add	Non-Add	
DISTRICT 10								
004	Miles	159.33	5.79	12.20	0.00	2.20	0.00	179.52
	Lane Miles	418.86	10.14	15.75	0.00	2.20	0.00	446.95
007	Miles	102.98	0.00	0.00	0.00	5.25	0.00	108.23
	Lane Miles	214.09	0.00	0.00	0.00	10.50	0.00	224.59
014	Miles	42.89	0.00	0.13	0.00	0.00	0.00	43.02
	Lane Miles	68.95	0.00	0.13	0.00	0.00	0.00	69.08
015	Miles	35.40	0.62	0.53	0.00	0.54	0.00	37.09
	Lane Miles	73.74	1.24	1.06	0.00	1.08	0.00	77.12
016	Miles	11.92	0.00	0.00	0.00	0.00	0.00	11.92
	Lane Miles	26.35	0.00	0.00	0.00	0.00	0.00	26.35
017	Miles	20.99	0.58	0.94	0.00	0.60	0.00	23.11
	Lane Miles	55.83	0.70	1.01	0.00	0.60	0.00	58.14
018	Miles	16.45	0.53	0.00	0.00	0.00	0.00	16.98
	Lane Miles	35.08	0.53	0.00	0.00	0.00	0.00	35.61
019	Miles	120.57	0.00	0.11	0.00	0.00	0.00	120.68
	Lane Miles	241.14	0.00	0.11	0.00	0.00	0.00	241.25
041	Miles	97.06	0.23	0.37	0.00	0.00	0.00	97.66
	Lane Miles	202.15	0.23	0.41	0.00	0.00	0.00	202.79
053	Miles	21.25	0.00	0.00	0.00	0.00	0.00	21.25
	Lane Miles	52.42	0.00	0.00	0.00	0.00	0.00	52.42

2008 OREGON MILEAGE REPORT
State Highway by ODOT District

Hwy No.		MAINLINE		CONNECTIONS		FRONTAGE ROADS		TOTALS
		Add	Non-Add	Add	Non-Add	Add	Non-Add	Across
293	Miles	13.58	0.00	0.97	0.00	0.00	0.00	14.55
	Lane Miles	27.16	0.00	1.94	0.00	0.00	0.00	29.10
360	Miles	26.19	0.17	0.03	0.00	0.00	0.00	26.39
	Lane Miles	52.42	0.17	0.06	0.00	0.00	0.00	52.65
361	Miles	11.62	0.00	0.00	0.00	0.00	0.00	11.62
	Lane Miles	23.24	0.00	0.00	0.00	0.00	0.00	23.24
370	Miles	17.67	0.00	0.00	0.00	0.00	0.00	17.67
	Lane Miles	35.34	0.00	0.00	0.00	0.00	0.00	35.34
372	Miles	17.35	0.78	0.17	0.00	0.00	0.00	18.30
	Lane Miles	39.89	1.41	0.17	0.00	0.00	0.00	41.47
380	Miles	55.49	0.00	0.00	0.00	0.00	0.00	55.49
	Lane Miles	110.98	0.00	0.00	0.00	0.00	0.00	110.98
390	Miles	23.79	0.00	0.00	0.00	0.00	0.00	23.79
	Lane Miles	47.58	0.00	0.00	0.00	0.00	0.00	47.58

DISTRICT 10 TOTALS								
	MAINLINE		CONNECTIONS		FRONTAGE ROADS		TOTALS	
	Add	Non-Add	Add	Non-Add	Add	Non-Add	Across	
Miles	794.53	8.70	15.45	0.00	8.59	0.00	827.27	
Lane Miles	1,725.22	14.42	20.64	0.00	14.38	0.00	1,774.66	

2008 OREGON MILEAGE REPORT
State Highway by ODOT District

Hwy No.		MAINLINE		CONNECTIONS		FRONTAGE ROADS		TOTALS Across
		Add	Non-Add	Add	Non-Add	Add	Non-Add	
DISTRICT 11								
004	Miles	63.54	2.60	2.54	0.00	0.00	0.00	68.68
	Lane Miles	142.44	4.79	2.91	0.00	0.00	0.00	150.14
019	Miles	37.16	0.00	0.00	0.00	0.00	0.00	37.16
	Lane Miles	74.32	0.00	0.00	0.00	0.00	0.00	74.32
020	Miles	94.13	0.34	0.20	0.00	0.00	0.00	94.67
	Lane Miles	198.27	0.34	0.20	0.00	0.00	0.00	198.81
021	Miles	15.03	0.30	0.17	0.00	0.00	0.00	15.50
	Lane Miles	30.68	0.30	0.17	0.00	0.00	0.00	31.15
022	Miles	20.28	0.07	0.00	0.00	0.00	0.00	20.35
	Lane Miles	40.33	0.14	0.00	0.00	0.00	0.00	40.47
023	Miles	6.97	0.00	0.00	0.00	0.00	0.00	6.97
	Lane Miles	13.94	0.00	0.00	0.00	0.00	0.00	13.94
049	Miles	89.67	0.00	0.22	0.00	0.00	0.00	89.89
	Lane Miles	179.34	0.00	0.44	0.00	0.00	0.00	179.78
050	Miles	31.86	1.41	0.17	0.00	0.00	0.00	33.44
	Lane Miles	69.97	2.51	0.27	0.00	0.00	0.00	72.75
270	Miles	52.72	0.00	0.28	0.00	0.00	0.00	53.00
	Lane Miles	121.72	0.00	0.32	0.00	0.00	0.00	122.04
420	Miles	4.30	0.00	0.00	0.00	0.00	0.00	4.30
	Lane Miles	8.60	0.00	0.00	0.00	0.00	0.00	8.60

**2008 OREGON MILEAGE REPORT
State Highway by ODOT District**

Hwy No.		MAINLINE		CONNECTIONS		FRONTAGE ROADS		TOTALS
		Add	Non-Add	Add	Non-Add	Add	Non-Add	Across
422	Miles	5.38	0.00	0.42	0.00	0.00	0.00	5.80
	Lane Miles	10.76	0.00	0.42	0.00	0.00	0.00	11.18
424	Miles	5.91	0.00	1.58	0.00	0.00	0.00	7.49
	Lane Miles	12.53	0.00	2.33	0.00	0.00	0.00	14.86
426	Miles	2.42	0.00	0.00	0.00	0.00	0.00	2.42
	Lane Miles	4.84	0.00	0.00	0.00	0.00	0.00	4.84
431	Miles	64.95	0.00	0.00	0.00	0.00	0.00	64.95
	Lane Miles	129.90	0.00	0.00	0.00	0.00	0.00	129.90

DISTRICT 11 TOTALS								
	MAINLINE		CONNECTIONS		FRONTAGE ROADS		TOTALS	
	Add	Non-Add	Add	Non-Add	Add	Non-Add	Across	
Miles	494.32	4.72	5.58	0.00	0.00	0.00	504.62	
Lane Miles	1,037.64	8.08	7.06	0.00	0.00	0.00	1,052.78	

2008 OREGON MILEAGE REPORT
State Highway by ODOT District

Hwy No.		MAINLINE		CONNECTIONS		FRONTAGE ROADS		TOTALS Across
		Add	Non-Add	Add	Non-Add	Add	Non-Add	
DISTRICT 12								
002	Miles	43.98	8.85	5.57	0.00	0.40	0.00	58.80
	Lane Miles	92.23	17.23	6.70	0.00	0.40	0.00	116.56
005	Miles	62.55	0.00	0.00	0.00	0.00	0.00	62.55
	Lane Miles	125.10	0.00	0.00	0.00	0.00	0.00	125.10
006	Miles	85.25	84.45	20.41	0.00	33.16	0.00	223.27
	Lane Miles	177.78	169.21	23.08	0.00	61.85	0.00	431.92
008	Miles	34.06	0.29	0.98	0.00	0.82	0.00	36.15
	Lane Miles	89.67	0.29	1.50	0.00	1.61	0.00	93.07
028	Miles	89.76	1.66	0.65	0.00	7.31	0.00	99.38
	Lane Miles	183.73	3.32	0.65	0.00	14.62	0.00	202.32
036	Miles	30.44	0.00	0.32	0.00	0.23	0.00	30.99
	Lane Miles	60.07	0.00	0.64	0.00	0.46	0.00	61.17
052	Miles	74.65	0.00	0.00	0.00	0.00	0.00	74.65
	Lane Miles	149.30	0.00	0.00	0.00	0.00	0.00	149.30
054	Miles	12.86	0.35	0.22	0.00	0.00	0.00	13.43
	Lane Miles	50.14	0.45	0.23	0.00	0.00	0.00	50.82
067	Miles	5.93	2.16	1.46	0.00	0.00	0.00	9.55
	Lane Miles	11.48	3.39	1.59	0.00	0.00	0.00	16.46
070	Miles	11.21	10.78	3.25	0.00	0.00	0.00	25.24
	Lane Miles	22.41	21.13	3.58	0.00	0.00	0.00	47.12

**2008 OREGON MILEAGE REPORT
State Highway by ODOT District**

Hwy No.		MAINLINE		CONNECTIONS		FRONTAGE ROADS		TOTALS Across
		Add	Non-Add	Add	Non-Add	Add	Non-Add	
300	Miles	29.26	0.00	0.00	0.00	0.00	0.00	29.26
	Lane Miles	58.52	0.00	0.00	0.00	0.00	0.00	58.52
320	Miles	37.03	0.00	0.00	0.00	0.00	0.00	37.03
	Lane Miles	74.06	0.00	0.00	0.00	0.00	0.00	74.06
321	Miles	40.87	0.00	0.06	0.00	0.00	0.00	40.93
	Lane Miles	81.74	0.00	0.12	0.00	0.00	0.00	81.86
330	Miles	11.66	0.22	0.32	0.00	0.00	0.00	12.20
	Lane Miles	28.84	0.41	0.64	0.00	0.00	0.00	29.89
331	Miles	4.84	0.31	0.22	0.00	0.00	0.00	5.37
	Lane Miles	9.48	0.31	0.22	0.00	0.00	0.00	10.01
332	Miles	7.93	0.00	0.00	0.00	0.00	0.00	7.93
	Lane Miles	15.86	0.00	0.00	0.00	0.00	0.00	15.86
333	Miles	18.12	0.00	0.58	0.00	0.00	0.00	18.70
	Lane Miles	36.24	0.00	0.58	0.00	0.00	0.00	36.82
334	Miles	18.12	0.00	0.00	0.00	0.00	0.00	18.12
	Lane Miles	36.24	0.00	0.00	0.00	0.00	0.00	36.24
335	Miles	8.60	0.00	0.00	0.00	0.00	0.00	8.60
	Lane Miles	17.20	0.00	0.00	0.00	0.00	0.00	17.20

**2008 OREGON MILEAGE REPORT
State Highway by ODOT District**

Hwy No.		MAINLINE		CONNECTIONS		FRONTAGE ROADS		TOTALS
		Add	Non-Add	Add	Non-Add	Add	Non-Add	Across
339	Miles	3.43	0.00	0.00	0.00	0.00	0.00	3.43
	Lane Miles	6.86	0.00	0.00	0.00	0.00	0.00	6.86
341	Miles	23.54	0.00	0.00	0.00	0.00	0.00	23.54
	Lane Miles	47.08	0.00	0.00	0.00	0.00	0.00	47.08
402	Miles	34.88	0.00	0.00	0.00	0.00	0.00	34.88
	Lane Miles	69.76	0.00	0.00	0.00	0.00	0.00	69.76

DISTRICT 12 TOTALS								
	MAINLINE		CONNECTIONS		FRONTAGE ROADS		TOTALS	
	Add	Non-Add	Add	Non-Add	Add	Non-Add	Across	
Miles	688.97	109.07	34.04	0.00	41.92	0.00	874.00	
Lane Miles	1,443.79	215.74	39.53	0.00	78.94	0.00	1,778.00	

2008 OREGON MILEAGE REPORT
State Highway by ODOT District

Hwy No.		MAINLINE		CONNECTIONS		FRONTAGE ROADS		TOTALS Across
		Add	Non-Add	Add	Non-Add	Add	Non-Add	
DISTRICT 13								
006	Miles	83.14	83.20	18.25	0.00	8.45	0.00	193.04
	Lane Miles	166.28	166.40	21.50	0.00	12.30	0.00	366.48
010	Miles	70.74	0.00	0.74	0.00	1.42	0.00	72.90
	Lane Miles	154.37	0.00	0.79	0.00	2.84	0.00	158.00
011	Miles	43.13	0.00	0.00	0.00	0.00	0.00	43.13
	Lane Miles	86.26	0.00	0.00	0.00	0.00	0.00	86.26
012	Miles	70.28	0.72	0.73	0.00	0.67	0.00	72.40
	Lane Miles	141.55	0.88	0.73	0.00	1.34	0.00	144.50
066	Miles	54.50	0.96	1.15	0.00	0.00	0.00	56.61
	Lane Miles	112.02	1.21	1.56	0.00	0.00	0.00	114.79
071	Miles	26.00	0.00	0.00	0.00	0.00	0.00	26.00
	Lane Miles	52.00	0.00	0.00	0.00	0.00	0.00	52.00
330	Miles	30.05	0.00	0.00	0.00	0.00	0.00	30.05
	Lane Miles	60.10	0.00	0.00	0.00	0.00	0.00	60.10
340	Miles	38.65	0.24	0.35	0.00	0.00	0.00	39.24
	Lane Miles	77.02	0.24	0.41	0.00	0.00	0.00	77.67
341	Miles	23.68	0.60	0.30	0.00	0.00	0.00	24.58
	Lane Miles	47.07	1.00	0.30	0.00	0.00	0.00	48.37
342	Miles	22.07	0.00	0.00	0.00	0.00	0.00	22.07
	Lane Miles	44.14	0.00	0.00	0.00	0.00	0.00	44.14

**2008 OREGON MILEAGE REPORT
State Highway by ODOT District**

Hwy No.		MAINLINE		CONNECTIONS		FRONTAGE ROADS		TOTALS
		Add	Non-Add	Add	Non-Add	Add	Non-Add	Across
350	Miles	29.36	0.00	0.00	0.00	0.00	0.00	29.36
	Lane Miles	58.72	0.00	0.00	0.00	0.00	0.00	58.72
351	Miles	6.94	0.00	0.03	0.00	0.15	0.00	7.12
	Lane Miles	13.88	0.00	0.06	0.00	0.30	0.00	14.24
410	Miles	3.71	0.00	0.00	0.00	0.00	0.00	3.71
	Lane Miles	7.42	0.00	0.00	0.00	0.00	0.00	7.42
413	Miles	11.28	0.00	0.00	0.00	0.00	0.00	11.28
	Lane Miles	22.56	0.00	0.00	0.00	0.00	0.00	22.56
414	Miles	0.91	0.00	0.12	0.00	0.00	0.00	1.03
	Lane Miles	1.82	0.00	0.24	0.00	0.00	0.00	2.06
415	Miles	15.49	0.00	0.00	0.00	0.00	0.00	15.49
	Lane Miles	30.98	0.00	0.00	0.00	0.00	0.00	30.98

DISTRICT 13 TOTALS								
	MAINLINE		CONNECTIONS		FRONTAGE ROADS		TOTALS	
	Add	Non-Add	Add	Non-Add	Add	Non-Add	Across	
Miles	529.93	85.72	21.67	0.00	10.69	0.00	648.01	
Lane Miles	1,076.19	169.73	25.59	0.00	16.78	0.00	1,288.29	

2008 OREGON MILEAGE REPORT
State Highway by ODOT District

Hwy No.		MAINLINE		CONNECTIONS		FRONTAGE ROADS		TOTALS Across
		Add	Non-Add	Add	Non-Add	Add	Non-Add	
DISTRICT 14								
005	Miles	152.77	0.00	0.15	0.00	0.00	0.00	152.92
	Lane Miles	308.16	0.00	0.30	0.00	0.00	0.00	308.46
006	Miles	42.04	42.04	7.79	0.00	3.65	0.00	95.52
	Lane Miles	84.08	87.85	8.51	0.00	3.72	0.00	184.16
007	Miles	160.87	1.11	0.06	0.00	2.10	0.00	164.14
	Lane Miles	337.05	1.90	0.06	0.00	2.33	0.00	341.34
028	Miles	28.71	0.00	0.00	0.00	0.84	0.00	29.55
	Lane Miles	58.69	0.00	0.00	0.00	1.68	0.00	60.37
048	Miles	67.33	0.00	0.06	0.00	0.21	0.00	67.60
	Lane Miles	134.66	0.00	0.12	0.00	0.42	0.00	135.20
071	Miles	24.96	0.00	0.00	0.00	0.00	0.00	24.96
	Lane Miles	49.92	0.00	0.00	0.00	0.00	0.00	49.92
415	Miles	21.13	0.00	0.16	0.00	0.00	0.00	21.29
	Lane Miles	42.26	0.00	0.32	0.00	0.00	0.00	42.58
440	Miles	72.95	0.00	0.00	0.00	0.00	0.00	72.95
	Lane Miles	145.90	0.00	0.00	0.00	0.00	0.00	145.90
442	Miles	91.55	0.00	0.00	0.00	0.00	0.00	91.55
	Lane Miles	183.10	0.00	0.00	0.00	0.00	0.00	183.10
449	Miles	11.09	0.72	1.27	0.00	0.00	0.00	13.08
	Lane Miles	21.67	0.72	2.54	0.00	0.00	0.00	24.93

2008 OREGON MILEAGE REPORT
State Highway by ODOT District

Hwy No.		MAINLINE		CONNECTIONS		FRONTAGE ROADS		TOTALS
		Add	Non-Add	Add	Non-Add	Add	Non-Add	Across
450	Miles	24.97	0.00	0.00	0.00	0.00	0.00	24.97
	Lane Miles	49.94	0.00	0.00	0.00	0.00	0.00	49.94
451	Miles	10.36	0.00	0.00	0.00	0.00	0.00	10.36
	Lane Miles	20.70	0.00	0.00	0.00	0.00	0.00	20.70
453	Miles	3.19	0.00	0.00	0.00	0.00	0.00	3.19
	Lane Miles	6.38	0.00	0.00	0.00	0.00	0.00	6.38
454	Miles	5.09	0.00	0.02	0.00	0.00	0.00	5.11
	Lane Miles	10.18	0.00	0.02	0.00	0.00	0.00	10.20
455	Miles	34.99	0.25	1.86	0.00	0.27	0.00	37.37
	Lane Miles	76.57	0.25	2.25	0.00	0.54	0.00	79.61
456	Miles	121.30	0.00	0.45	0.00	0.00	0.00	121.75
	Lane Miles	242.60	0.00	0.90	0.00	0.00	0.00	243.50

DISTRICT 14 TOTALS								
	MAINLINE		CONNECTIONS		FRONTAGE ROADS		TOTALS	
	Add	Non-Add	Add	Non-Add	Add	Non-Add	Across	
Miles	873.30	44.12	11.82	0.00	7.07	0.00	936.31	
Lane Miles	1,771.86	90.72	15.02	0.00	8.69	0.00	1,886.29	

STATE TOTALS								
	MAINLINE		CONNECTIONS		FRONTAGE ROADS		TOTALS	
	Add	Non-Add	Add	Non-Add	Add	Non-Add	Across	
Miles	7,414.82	912.22	430.83	1.23	193.11	0.00	8,952.37	
Lane Miles	16,224.54	1,940.74	574.26	2.06	337.48	0.00	19,079.08	

**2008 OREGON MILEAGE REPORT
OTHER STATE MILEAGE**

CAMPUS							
COUNTY	UNIMPROVED	GRADED	GRAVEL	OIL MAT	AC	CONCRETE	MILES
BENTON	0.00	0.00	0.00	0.00	6.69	0.33	7.02
CLACKAMAS	0.00	0.00	0.00	0.00	2.86	0.00	2.86
COOS	0.00	0.00	0.04	0.00	2.60	0.00	2.64
DESCHUTES	0.00	0.00	0.00	0.00	1.55	0.00	1.55
JACKSON	0.00	0.00	0.13	0.86	1.55	0.00	2.54
JOSEPHINE	0.00	0.00	0.15	0.00	1.15	0.00	1.30
KLAMATH	0.00	0.00	1.38	0.00	3.26	0.00	4.64
LANE	0.00	0.00	0.00	0.00	3.35	1.20	4.55
LINN	0.00	0.00	0.00	0.00	1.45	0.00	1.45
MALHEUR	0.00	0.00	0.00	0.00	1.00	0.00	1.00
MARION	0.00	0.00	0.10	0.00	2.20	0.00	2.30
MULTNOMAH	0.00	0.00	0.20	0.00	7.25	0.80	8.25
POLK	0.00	0.00	0.00	0.00	1.18	0.00	1.18
UMATILLA	0.00	0.50	0.25	0.00	1.75	0.00	2.50
UNION	0.00	0.00	0.00	0.00	0.70	0.00	0.70
WASHINGTON	0.00	0.00	0.00	0.00	1.05	0.00	1.05
TOTAL	0.00	0.50	2.25	0.86	39.59	2.33	45.53

**2008 OREGON MILEAGE REPORT
OTHER STATE MILEAGE**

FISH & WILDLIFE							
COUNTY	UNIMPROVED	GRADED	GRAVEL	OIL MAT	AC	CONCRETE	MILES
COLUMBIA	0.00	0.00	5.90	0.00	0.00	0.00	5.90
JACKSON	2.00	0.00	0.00	0.00	0.00	0.00	2.00
KLAMATH	0.00	0.00	2.00	0.00	0.00	0.00	2.00
LAKE	5.00	0.00	7.00	0.00	0.50	0.00	12.50
MULTNOMAH	0.00	0.00	1.80	0.00	0.00	0.00	1.80
UNION	0.00	0.00	0.50	0.00	0.00	0.00	0.50
WASCO	9.50	4.80	4.00	0.00	0.00	0.00	18.30
TOTAL	16.50	4.80	21.20	0.00	0.50	0.00	43.00

STATE INSTITUTIONS							
COUNTY	UNIMPROVED	GRADED	GRAVEL	OIL MAT	AC	CONCRETE	MILES
CLACKAMAS	0.00	0.00	0.00	0.00	0.10	0.00	0.10
COOS	0.00	0.00	0.00	0.00	0.90	0.00	0.90
JEFFERSON	0.00	0.00	0.00	0.00	1.30	0.00	1.30
LAKE	0.00	0.00	0.00	0.00	0.11	0.00	0.11
MALHEUR	0.00	0.00	1.00	0.00	5.00	0.00	6.00
MARION	0.00	0.00	6.79	0.00	7.80	0.00	14.59
UMATILLA	0.50	0.00	0.00	0.00	4.55	0.00	5.05
TOTAL	0.50	0.00	7.79	0.00	19.76	0.00	28.05

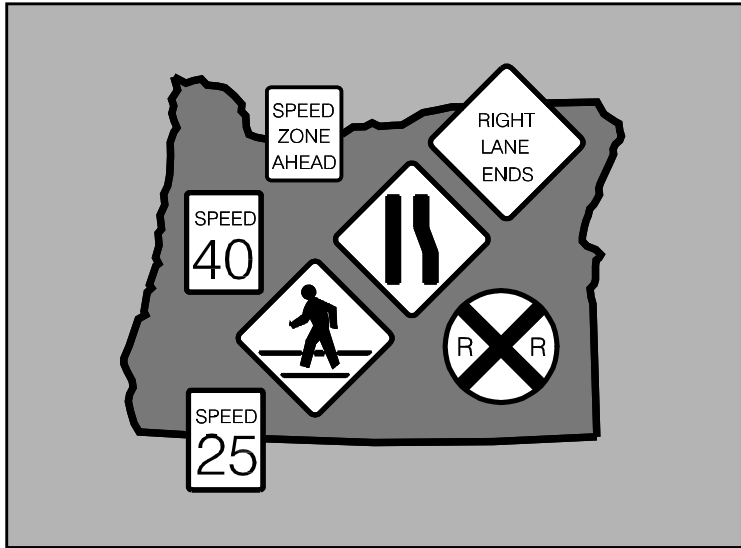
STATE FOREST							
COUNTY	UNIMPROVED	GRADED	GRAVEL	OIL MAT	AC	CONCRETE	MILES
CLATSOP	0.00	0.00	17.30	0.00	0.00	0.00	17.30
COOS	0.00	0.00	75.48	0.00	0.75	0.00	76.23
DOUGLAS	0.00	0.00	40.92	0.00	1.75	0.00	42.67
TILLAMOOK	0.00	0.00	0.00	0.00	9.35	0.00	9.35
TOTAL	0.00	0.00	133.70	0.00	11.85	0.00	145.55

**2008 OREGON MILEAGE REPORT
OTHER STATE MILEAGE**

OTHER LOCAL AGENCIES (PORTS AND EXPERIMENTAL STATIONS)							
COUNTY	UNIMPROVED	GRADED	GRAVEL	OIL MAT	AC	CONCRETE	MILES
CLACKAMAS	0.00	0.00	0.00	0.10	0.10	0.00	0.20
CLATSOP	0.00	0.00	0.20	0.00	1.50	0.30	2.00
COOS	0.00	0.00	0.00	0.00	2.00	0.00	2.00
CURRY	0.50	0.20	1.60	0.00	1.40	0.00	3.70
HARNEY	37.00	0.00	15.00	0.00	0.00	0.00	52.00
HOOD RIVER	0.25	0.00	0.50	0.00	2.46	0.00	3.21
JACKSON	1.50	0.00	0.00	0.00	0.00	0.00	1.50
JEFFERSON	0.00	0.50	0.50	0.25	0.00	0.00	1.25
KLAMATH	0.00	0.00	0.50	0.00	0.00	0.00	0.50
LINCOLN	0.00	0.00	0.00	0.00	1.20	0.00	1.20
MORROW	0.00	0.00	2.20	0.50	4.40	0.00	7.10
MULTNOMAH	0.00	0.00	0.00	0.00	12.90	0.50	13.40
SHERMAN	0.00	1.99	0.60	0.00	0.00	0.00	2.59
TILLAMOOK	0.00	0.00	1.12	0.00	2.13	0.00	3.25
UMATILLA	0.00	0.50	2.46	0.00	0.25	0.00	3.21
WASCO	0.00	1.00	0.00	0.00	0.00	0.00	1.00
WASHINGTON	0.00	0.00	0.00	0.00	0.90	0.00	0.90
TOTAL	39.25	4.19	24.68	0.85	29.24	0.80	99.01

**2008 OREGON MILEAGE REPORT
OTHER STATE MILEAGE**

STATE PARK			GRAVEL	OIL MAT	AC	CONCRETE	MILES
COUNTY	UNIMPROVED	GRADED					
BAKER	0.00	0.00	0.70	0.00	1.30	0.00	2.00
BENTON	0.00	0.00	0.30	0.00	0.00	0.00	0.30
CLACKAMAS	0.00	0.00	0.30	0.00	8.60	0.00	8.90
CLATSOP	0.00	5.57	3.30	1.50	34.38	0.10	44.85
COLUMBIA	0.00	0.00	1.50	0.00	0.00	0.00	1.50
COOS	0.00	0.00	0.10	0.00	12.30	0.00	12.40
CROOK	0.00	0.00	0.50	2.17	0.63	0.00	3.30
CURRY	0.00	0.00	4.00	7.68	1.47	0.00	13.15
DESCHUTES	0.00	14.00	0.20	0.00	15.00	0.00	29.20
DOUGLAS	0.00	0.10	0.00	0.80	0.10	0.00	1.00
GRANT	0.00	0.00	0.00	0.00	0.40	0.00	0.40
HARNEY	0.00	0.00	1.00	0.00	0.10	0.00	1.10
HOOD RIVER	0.00	0.00	0.50	0.00	2.40	0.00	2.90
JACKSON	0.00	0.90	2.50	0.00	8.85	0.00	12.25
JEFFERSON	0.00	0.10	0.10	1.60	8.80	0.00	10.60
JOSEPHINE	0.00	0.00	0.30	0.00	0.80	0.00	1.10
KLAMATH	0.00	0.00	0.00	0.00	3.20	0.00	3.20
LAKE	0.00	0.00	0.20	0.00	1.20	0.00	1.40
LANE	0.00	0.00	1.40	0.00	12.40	0.00	13.80
LINCOLN	0.00	0.00	1.00	0.00	13.70	0.00	14.70
LINN	0.00	0.50	0.60	0.20	0.60	0.00	1.90
MALHEUR	0.00	0.00	0.00	0.00	1.50	0.00	1.50
MARION	1.20	0.00	6.10	0.10	26.60	0.10	34.10
MULTNOMAH	0.00	0.00	0.50	0.00	7.85	0.00	8.35
POLK	0.00	0.00	0.50	0.00	1.00	0.00	1.50
SHERMAN	0.00	0.00	0.20	0.00	0.20	0.00	0.40
TILLAMOOK	0.00	0.00	0.00	0.00	6.20	0.00	6.20
UMATILLA	0.00	0.00	0.50	0.00	4.60	0.00	5.10
UNION	0.00	0.00	0.30	0.00	1.05	0.00	1.35
WALLOWA	0.00	0.00	2.30	0.00	4.90	0.00	7.20
WASCO	0.00	0.00	0.10	0.00	2.10	0.00	2.20
WASHINGTON	0.00	0.00	0.40	0.00	2.10	0.00	2.50
WHEELER	0.00	0.00	1.20	0.00	0.00	0.00	1.20
YAMHILL	0.00	0.00	0.00	0.00	0.50	0.00	0.50
TOTAL	1.20	21.17	30.60	14.05	184.83	0.20	252.05



County Mileage

**2008 OREGON MILEAGE REPORT
COUNTY ROAD MILEAGE**

COUNTY	JURISDICTION	UNIMPROVED	GRADED	GRAVEL	OIL MAT	AC	CONCRETE	MILES
BAKER	ROADS OUTSIDE A CITY	67.50	154.22	495.19	7.13	179.84	0.18	904.06
TOTAL		67.50	154.22	495.19	7.13	179.84	0.18	904.06
BENTON	ROADS OUTSIDE A CITY	0.87	10.64	168.44	108.36	139.22	0.37	427.90
BENTON	ROADS INSIDE A CITY	0.00	0.00	1.01	6.10	14.28	0.00	21.39
TOTAL		0.87	10.64	169.45	114.46	153.50	0.37	449.29
CLACKAMAS	ROADS OUTSIDE A CITY	0.20	0.00	5.99	489.42	840.77	4.89	1341.27
CLACKAMAS	ROADS INSIDE A CITY	0.00	0.00	0.00	9.55	68.02	0.00	77.57
TOTAL		0.20	0.00	5.99	498.97	908.79	4.89	1,418.84
CLATSOP	ROADS OUTSIDE A CITY	0.00	0.30	43.59	105.06	67.19	11.17	227.31
CLATSOP	ROADS INSIDE A CITY	0.00	0.00	0.14	0.90	5.59	0.10	6.73
TOTAL		0.00	0.30	43.73	105.96	72.78	11.27	234.04
COLUMBIA	ROADS OUTSIDE A CITY	0.06	0.00	169.45	147.67	204.63	0.00	521.81
COLUMBIA	ROADS INSIDE A CITY	0.00	0.00	0.48	7.42	8.59	0.00	16.49
TOTAL		0.06	0.00	169.93	155.09	213.22	0.00	538.30
COOS	ROADS OUTSIDE A CITY	0.00	0.75	190.71	0.88	331.34	0.32	524.00
COOS	ROADS INSIDE A CITY	0.00	0.00	0.55	0.00	6.86	0.02	7.43
TOTAL		0.00	0.75	191.26	0.88	338.20	0.34	531.43
CROOK	ROADS OUTSIDE A CITY	0.00	15.52	195.88	103.37	167.13	0.00	481.90
CROOK	ROADS INSIDE A CITY	0.00	0.00	0.00	0.00	2.16	0.00	2.16
TOTAL		0.00	15.52	195.88	103.37	169.29	0.00	484.06
CURRY	ROADS OUTSIDE A CITY	0.00	0.00	25.63	17.81	175.15	0.00	218.59
CURRY	ROADS INSIDE A CITY	0.00	0.00	0.00	0.22	4.64	0.00	4.86
TOTAL		0.00	0.00	25.63	18.03	179.79	0.00	223.45

No primitive mileage included.
Local Access mileage not included in County Miles
Roads within a city are also known as Municipal Extensions.

**2008 OREGON MILEAGE REPORT
COUNTY ROAD MILEAGE**

COUNTY	JURISDICTION	UNIMPROVED	GRADED	GRAVEL	OIL MAT	AC	CONCRETE	MILES
DESCHUTES	ROADS OUTSIDE A CITY	30.00	83.00	150.04	521.55	147.07	0.00	931.66
	ROADS INSIDE A CITY	0.00	0.00	2.03	11.48	7.36	0.00	20.87
TOTAL		30.00	83.00	152.07	533.03	154.43	0.00	952.53
DOUGLAS	ROADS OUTSIDE A CITY	0.85	3.18	187.39	145.31	782.28	1.75	1120.76
	ROADS INSIDE A CITY	0.00	0.00	0.00	1.82	26.71	0.20	28.73
TOTAL		0.85	3.18	187.39	147.13	808.99	1.95	1,149.49
GILLIAM	ROADS OUTSIDE A CITY	2.24	29.85	266.35	75.21	28.74	0.00	402.39
	ROADS INSIDE A CITY	0.00	0.00	0.94	0.19	0.00	0.00	1.13
TOTAL		2.24	29.85	267.29	75.40	28.74	0.00	403.52
GRANT	ROADS OUTSIDE A CITY	0.36	16.66	237.74	139.28	94.85	0.00	488.89
	ROADS INSIDE A CITY	0.00	0.00	0.07	0.83	1.09	0.00	1.99
TOTAL		0.36	16.66	237.81	140.11	95.94	0.00	490.88
HARNEY	ROADS OUTSIDE A CITY	1.11	202.32	305.20	5.30	297.39	0.00	811.32
TOTAL		1.11	202.32	305.20	5.30	297.39	0.00	811.32
HOOD RIVER	ROADS OUTSIDE A CITY	1.74	0.00	38.80	12.01	155.69	0.00	208.24
	ROADS INSIDE A CITY	0.00	0.00	0.01	0.23	1.51	0.00	1.75
TOTAL		1.74	0.00	38.81	12.24	157.20	0.00	209.99
JACKSON	ROADS OUTSIDE A CITY	14.33	0.46	217.13	166.69	514.48	2.72	915.81
	ROADS INSIDE A CITY	0.00	0.00	0.41	11.00	22.22	0.00	33.63
TOTAL		14.33	0.46	217.54	177.69	536.70	2.72	949.44
JEFFERSON	ROADS OUTSIDE A CITY	131.17	44.57	205.78	55.65	160.89	0.00	598.06
	ROADS INSIDE A CITY	0.13	0.00	0.41	0.57	4.61	0.00	5.72
TOTAL		131.30	44.57	206.19	56.22	165.50	0.00	603.78

No primitive mileage included.
Local Access mileage not included in County Miles
Roads within a city are also known as Municipal Extensions.

**2008 OREGON MILEAGE REPORT
COUNTY ROAD MILEAGE**

COUNTY	JURISDICTION	UNIMPROVED	GRADED	GRAVEL	OIL MAT	AC	CONCRETE	MILES
JOSEPHINE	ROADS OUTSIDE A CITY	0.00	1.99	6.84	385.56	153.86	0.00	548.25
	ROADS INSIDE A CITY	0.00	0.00	0.24	4.38	5.98	0.17	10.77
TOTAL		0.00	1.99	7.08	389.94	159.84	0.17	559.02
KLAMATH	ROADS OUTSIDE A CITY	30.59	8.94	73.34	93.29	649.57	0.00	855.73
	ROADS INSIDE A CITY	0.00	0.19	0.09	0.00	7.36	0.00	7.64
TOTAL		30.59	9.13	73.43	93.29	656.93	0.00	863.37
LAKE	ROADS OUTSIDE A CITY	15.02	18.40	290.25	259.97	118.54	0.00	702.18
	ROADS INSIDE A CITY	0.00	0.00	0.00	0.70	0.00	0.00	0.70
TOTAL		15.02	18.40	290.25	260.67	118.54	0.00	702.88
LANE	ROADS OUTSIDE A CITY	0.00	0.00	171.00	368.00	878.00	0.00	1417.00
	ROADS INSIDE A CITY	0.00	0.00	0.00	2.06	25.82	0.00	27.88
TOTAL		0.00	0.00	171.00	370.06	903.82	0.00	1,444.88
LINCOLN	ROADS OUTSIDE A CITY	0.00	0.00	147.00	0.00	188.00	0.00	335.00
	ROADS INSIDE A CITY	0.00	0.00	0.10	0.00	10.50	0.00	10.60
TOTAL		0.00	0.00	147.10	0.00	198.50	0.00	345.60
LINN	ROADS OUTSIDE A CITY	0.00	0.00	117.96	419.39	548.02	1.13	1086.50
	ROADS INSIDE A CITY	0.00	0.00	0.56	2.68	23.77	0.00	27.01
TOTAL		0.00	0.00	118.52	422.07	571.79	1.13	1,113.51
MALHEUR	ROADS OUTSIDE A CITY	262.98	339.70	740.27	343.01	47.29	0.00	1733.25
	ROADS INSIDE A CITY	0.00	0.00	0.38	0.43	0.82	0.00	1.63
TOTAL		262.98	339.70	740.65	343.44	48.11	0.00	1,734.88
MARION	ROADS OUTSIDE A CITY	1.09	0.46	202.90	186.83	694.02	0.66	1085.96
	ROADS INSIDE A CITY	0.00	0.00	1.08	1.78	24.82	0.00	27.68
TOTAL		1.09	0.46	203.98	188.61	718.84	0.66	1,113.64

No primitive mileage included.
Local Access mileage not included in County Miles
Roads within a city are also known as Municipal Extensions.

**2008 OREGON MILEAGE REPORT
COUNTY ROAD MILEAGE**

COUNTY	JURISDICTION	UNIMPROVED	GRADED	GRAVEL	OIL MAT	AC	CONCRETE	MILES
MORROW	ROADS OUTSIDE A CITY	82.24	70.76	436.58	232.01	137.29	0.00	958.88
	ROADS INSIDE A CITY	0.00	0.00	0.00	0.00	0.50	0.00	0.50
TOTAL		82.24	70.76	436.58	232.01	137.79	0.00	959.38
MULTNOMAH	ROADS OUTSIDE A CITY	8.00	7.00	9.00	95.00	144.49	1.00	264.49
	ROADS INSIDE A CITY	0.00	0.00	0.00	0.53	25.85	2.43	28.81
TOTAL		8.00	7.00	9.00	95.53	170.34	3.43	293.30
POLK	ROADS OUTSIDE A CITY	3.75	3.00	261.06	49.41	175.36	6.60	499.18
	ROADS INSIDE A CITY	0.00	0.00	0.05	0.68	1.44	0.00	2.17
TOTAL		3.75	3.00	261.11	50.09	176.80	6.60	501.35
SHERMAN	ROADS OUTSIDE A CITY	23.02	64.18	239.74	35.09	82.06	0.00	444.09
	ROADS INSIDE A CITY	0.00	0.00	0.29	0.40	1.81	0.00	2.50
TOTAL		23.02	64.18	240.03	35.49	83.87	0.00	446.59
TILLAMOOK	ROADS OUTSIDE A CITY	0.00	0.00	54.66	30.15	239.07	0.00	323.88
	ROADS INSIDE A CITY	0.00	0.00	0.98	1.66	5.82	0.00	8.46
TOTAL		0.00	0.00	55.64	31.81	244.89	0.00	332.34
UMATILLA	ROADS OUTSIDE A CITY	90.91	151.62	909.73	200.15	301.89	1.05	1655.35
	ROADS INSIDE A CITY	0.00	0.00	2.82	6.73	7.68	0.00	17.23
TOTAL		90.91	151.62	912.55	206.88	309.57	1.05	1,672.58
UNION	ROADS OUTSIDE A CITY	31.05	15.61	353.23	148.44	41.01	0.00	589.34
	ROADS INSIDE A CITY	0.00	0.00	1.47	3.24	1.16	0.00	5.87
TOTAL		31.05	15.61	354.70	151.68	42.17	0.00	595.21
WALLOWA	ROADS OUTSIDE A CITY	99.85	123.26	386.24	43.58	56.16	0.00	709.09
	ROADS INSIDE A CITY	0.00	0.00	0.43	0.59	1.26	0.00	2.28
TOTAL		99.85	123.26	386.67	44.17	57.42	0.00	711.37

No primitive mileage included.
Local Access mileage not included in County Miles
Roads within a city are also known as Municipal Extensions.

**2008 OREGON MILEAGE REPORT
COUNTY ROAD MILEAGE**

COUNTY	JURISDICTION	UNIMPROVED	GRADED	GRAVEL	OIL MAT	AC	CONCRETE	MILES
WASCO	ROADS OUTSIDE A CITY	13.48	58.70	311.48	210.58	71.21	0.00	665.45
	ROADS INSIDE A CITY	0.04	0.00	0.12	4.67	4.10	0.00	8.93
TOTAL		13.52	58.70	311.60	215.25	75.31	0.00	674.38
WASHINGTON	ROADS OUTSIDE A CITY	0.00	0.00	252.00	53.00	993.54	6.00	1304.54
	ROADS INSIDE A CITY	0.00	0.00	0.80	0.43	85.07	5.88	92.18
TOTAL		0.00	0.00	252.80	53.43	1078.61	11.88	1,396.72
WHEELER	ROADS OUTSIDE A CITY	27.73	38.00	137.45	47.30	8.63	0.00	259.11
	ROADS INSIDE A CITY	0.00	0.00	0.19	0.00	0.32	0.00	0.51
TOTAL		27.73	38.00	137.64	47.30	8.95	0.00	259.62
YAMHILL	ROADS OUTSIDE A CITY	0.00	0.72	287.86	154.19	213.50	3.50	659.77
	ROADS INSIDE A CITY	0.00	0.00	0.17	1.56	6.29	0.05	8.07
TOTAL		0.00	0.72	288.03	155.75	219.79	3.55	667.84

TOTAL COUNTY MILES						
UNIMPROVED	GRADED	GRAVEL	OIL MAT	AC	CONCRETE	MILES
940.31	1,464.00	8,307.72	5,538.48	10,442.18	50.19	26,742.88

No primitive mileage included.
Local Access mileage not included in County Miles
Roads within a city are also known as Municipal Extensions.

**2008 OREGON MILEAGE REPORT
COUNTY ROADS WITHIN CITY LIMITS (MUNICIPAL EXTENSIONS)**

COUNTY	CITY	UNIMPROVED	GRADED	GRAVEL	OIL MAT	AC	CONCRETE	MILES
BENTON	ADAIR VILLAGE	0.00	0.00	0.00	0.00	0.34	0.00	0.34
	ALBANY	0.00	0.00	0.00	4.24	9.25	0.00	13.49
	CORVALLIS	0.00	0.00	1.01	1.58	4.21	0.00	6.80
	MONROE	0.00	0.00	0.00	0.28	0.17	0.00	0.45
	PHILOMATH	0.00	0.00	0.00	0.00	0.31	0.00	0.31
	TOTAL	0.00	0.00	1.01	6.10	14.28	0.00	21.39
CLACKAMAS	BARLOW	0.00	0.00	0.00	0.00	0.17	0.00	0.17
	CANBY	0.00	0.00	0.00	0.42	4.14	0.00	4.56
	DAMACUS	0.00	0.00	0.00	7.48	37.37	0.00	44.85
	GLADSTONE	0.00	0.00	0.00	0.00	0.82	0.00	0.82
	HAPPY VALLEY	0.00	0.00	0.00	0.70	8.14	0.00	8.84
	LAKE OSWEGO	0.00	0.00	0.00	0.33	2.84	0.00	3.17
	MILWAUKIE	0.00	0.00	0.00	0.06	2.70	0.00	2.76
	MOLALLA	0.00	0.00	0.00	0.00	1.76	0.00	1.76
	OREGON CITY	0.00	0.00	0.00	0.00	3.99	0.00	3.99
	PORTLAND	0.00	0.00	0.00	0.25	0.92	0.00	1.17
	RIVERGROVE	0.00	0.00	0.00	0.00	2.91	0.00	2.91
	SANDY	0.00	0.00	0.00	0.31	0.68	0.00	0.99
	TUALATIN	0.00	0.00	0.00	0.00	1.07	0.00	1.07
	WEST LINN	0.00	0.00	0.00	0.00	0.06	0.00	0.06
WILSONVILLE	0.00	0.00	0.00	0.00	0.45	0.00	0.45	
	TOTAL	0.00	0.00	0.00	9.55	68.02	0.00	77.57
CLATSOP	ASTORIA	0.00	0.00	0.14	0.00	0.00	0.00	0.14
	GEARHART	0.00	0.00	0.00	0.03	0.08	0.00	0.11
	SEASIDE	0.00	0.00	0.00	0.19	0.43	0.10	0.72
	WARRENTON	0.00	0.00	0.00	0.68	5.08	0.00	5.76
	TOTAL	0.00	0.00	0.14	0.90	5.59	0.10	6.73
COLUMBIA	CLATSKANIE	0.00	0.00	0.00	0.34	0.00	0.00	0.34
	RAINIER	0.00	0.00	0.42	1.22	3.16	0.00	4.80
	SCAPPOOSE	0.00	0.00	0.00	4.44	2.59	0.00	7.03
	ST. HELENS	0.00	0.00	0.06	0.67	2.61	0.00	3.34
	VERNONIA	0.00	0.00	0.00	0.75	0.23	0.00	0.98
	TOTAL	0.00	0.00	0.48	7.42	8.59	0.00	16.49

**2008 OREGON MILEAGE REPORT
COUNTY ROADS WITHIN CITY LIMITS (MUNICIPAL EXTENSIONS)**

COUNTY	CITY	UNIMPROVED	GRADED	GRAVEL	OIL MAT	AC	CONCRETE	MILES
COOS	COOS BAY	0.00	0.00	0.00	0.00	0.34	0.00	0.34
	COQUILLE	0.00	0.00	0.00	0.00	1.26	0.00	1.26
	LAKESIDE	0.00	0.00	0.16	0.00	3.99	0.00	4.15
	MYRTLE POINT	0.00	0.00	0.39	0.00	1.27	0.02	1.68
	TOTAL		0.00	0.00	0.55	0.00	6.86	0.02
CROOK	PRINEVILLE	0.00	0.00	0.00	0.00	2.16	0.00	2.16
	TOTAL	0.00	0.00	0.00	0.00	2.16	0.00	2.16
CURRY	BROOKINGS	0.00	0.00	0.00	0.00	0.35	0.00	0.35
	GOLD BEACH	0.00	0.00	0.00	0.22	4.12	0.00	4.34
	PORT ORFORD	0.00	0.00	0.00	0.00	0.17	0.00	0.17
	TOTAL	0.00	0.00	0.00	0.22	4.64	0.00	4.86
DESCHUTES	LA PINE	0.00	0.00	2.03	11.48	7.36	0.00	20.87
	TOTAL	0.00	0.00	2.03	11.48	7.36	0.00	20.87
DOUGLAS	CANYONVILLE	0.00	0.00	0.00	0.03	1.50	0.20	1.73
	DRAIN	0.00	0.00	0.00	0.00	7.22	0.00	7.22
	ELKTON	0.00	0.00	0.00	0.09	0.08	0.00	0.17
	GLENDALE	0.00	0.00	0.00	0.04	0.00	0.00	0.04
	MYRTLE CREEK	0.00	0.00	0.00	0.90	5.73	0.00	6.63
	OAKLAND	0.00	0.00	0.00	0.00	1.65	0.00	1.65
	RIDDLE	0.00	0.00	0.00	0.00	1.16	0.00	1.16
	ROSEBURG	0.00	0.00	0.00	0.00	0.10	0.00	0.10
	SUTHERLIN	0.00	0.00	0.00	0.22	6.40	0.00	6.62
	WINSTON	0.00	0.00	0.00	0.44	2.47	0.00	2.91
	YONCALLA	0.00	0.00	0.00	0.10	0.40	0.00	0.50
TOTAL		0.00	0.00	0.00	1.82	26.71	0.20	28.73
GILLIAM	LONEROCK	0.00	0.00	0.94	0.19	0.00	0.00	1.13
	TOTAL	0.00	0.00	0.94	0.19	0.00	0.00	1.13

**2008 OREGON MILEAGE REPORT
COUNTY ROADS WITHIN CITY LIMITS (MUNICIPAL EXTENSIONS)**

COUNTY	CITY	UNIMPROVED	GRADED	GRAVEL	OIL MAT	AC	CONCRETE	MILES
GRANT	CANYON CITY	0.00	0.00	0.00	0.03	0.82	0.00	0.85
	GRANITE	0.00	0.00	0.00	0.41	0.00	0.00	0.41
	LONG CREEK	0.00	0.00	0.00	0.21	0.27	0.00	0.48
	MONUMENT	0.00	0.00	0.07	0.18	0.00	0.00	0.25
	TOTAL		0.00	0.00	0.07	0.83	1.09	0.00
HOOD RIVER	CASCADE LOCKS	0.00	0.00	0.00	0.00	1.51	0.00	1.51
	HOOD RIVER	0.00	0.00	0.01	0.23	0.00	0.00	0.24
	TOTAL	0.00	0.00	0.01	0.23	1.51	0.00	1.75
JACKSON	ASHLAND	0.00	0.00	0.00	0.31	2.07	0.00	2.38
	BUTTE FALLS	0.00	0.00	0.00	0.00	0.90	0.00	0.90
	CENTRAL POINT	0.00	0.00	0.01	0.93	2.19	0.00	3.13
	EAGLE POINT	0.00	0.00	0.00	0.00	3.04	0.00	3.04
	JACKSONVILLE	0.00	0.00	0.00	0.29	0.29	0.00	0.58
	MEDFORD	0.00	0.00	0.32	8.55	11.41	0.00	20.28
	PHOENIX	0.00	0.00	0.00	0.19	0.33	0.00	0.52
	ROGUE RIVER	0.00	0.00	0.00	0.00	0.20	0.00	0.20
	SHADY COVE	0.00	0.00	0.08	0.73	1.36	0.00	2.17
	TALENT	0.00	0.00	0.00	0.00	0.43	0.00	0.43
TOTAL		0.00	0.00	0.41	11.00	22.22	0.00	33.63
JEFFERSON	CULVER	0.00	0.00	0.00	0.00	1.47	0.00	1.47
	MADRAS	0.13	0.00	0.41	0.15	3.14	0.00	3.83
	METOLIUS	0.00	0.00	0.00	0.42	0.00	0.00	0.42
	TOTAL	0.13	0.00	0.41	0.57	4.61	0.00	5.72
JOSEPHINE	CAVE JUNCTION	0.00	0.00	0.00	1.75	0.71	0.00	2.46
	GRANTS PASS	0.00	0.00	0.24	2.63	5.27	0.17	8.31
	TOTAL	0.00	0.00	0.24	4.38	5.98	0.17	10.77
KLAMATH	BONANZA	0.00	0.00	0.00	0.00	1.32	0.00	1.32
	CHILOQUIN	0.00	0.00	0.00	0.00	0.57	0.00	0.57
	KLAMATH FALLS	0.00	0.19	0.09	0.00	5.33	0.00	5.61
	MERRILL	0.00	0.00	0.00	0.00	0.14	0.00	0.14
	TOTAL	0.00	0.19	0.09	0.00	7.36	0.00	7.64

**2008 OREGON MILEAGE REPORT
COUNTY ROADS WITHIN CITY LIMITS (MUNICIPAL EXTENSIONS)**

COUNTY	CITY	UNIMPROVED	GRADED	GRAVEL	OIL MAT	AC	CONCRETE	MILES
LAKE	PAISLEY	0.00	0.00	0.00	0.70	0.00	0.00	0.70
	TOTAL	0.00	0.00	0.00	0.70	0.00	0.00	0.70
LANE	COBURG	0.00	0.00	0.00	0.00	1.73	0.00	1.73
	COTTAGE GROVE	0.00	0.00	0.00	0.10	0.20	0.00	0.30
	DUNES CITY	0.00	0.00	0.00	1.29	3.19	0.00	4.48
	EUGENE	0.00	0.00	0.00	0.00	8.66	0.00	8.66
	FLORENCE	0.00	0.00	0.00	0.10	0.66	0.00	0.76
	JUNCTION CITY	0.00	0.00	0.00	0.12	1.28	0.00	1.40
	LOWELL	0.00	0.00	0.00	0.00	2.50	0.00	2.50
	OAKRIDGE	0.00	0.00	0.00	0.00	2.02	0.00	2.02
	SPRINGFIELD	0.00	0.00	0.00	0.00	1.75	0.00	1.75
	VENETA	0.00	0.00	0.00	0.00	1.17	0.00	1.17
	WESTFIR	0.00	0.00	0.00	0.45	2.66	0.00	3.11
	TOTAL	0.00	0.00	0.00	2.06	25.82	0.00	27.88
LINCOLN	DEPOE BAY	0.00	0.00	0.00	0.00	0.58	0.00	0.58
	LINCOLN CITY	0.00	0.00	0.00	0.00	3.50	0.00	3.50
	NEWPORT	0.00	0.00	0.00	0.00	0.78	0.00	0.78
	SILETZ	0.00	0.00	0.00	0.00	0.66	0.00	0.66
	TOLEDO	0.00	0.00	0.10	0.00	2.56	0.00	2.66
	WALDPORT	0.00	0.00	0.00	0.00	0.76	0.00	0.76
	YACHATS	0.00	0.00	0.00	0.00	1.66	0.00	1.66
	TOTAL	0.00	0.00	0.10	0.00	10.50	0.00	10.60
LINN	ALBANY	0.00	0.00	0.00	0.00	2.47	0.00	2.47
	BROWNSVILLE	0.00	0.00	0.00	0.11	1.79	0.00	1.90
	HALSEY	0.00	0.00	0.00	0.00	1.52	0.00	1.52
	HARRISBURG	0.00	0.00	0.00	0.00	0.75	0.00	0.75
	LEBANON	0.00	0.00	0.00	0.26	2.32	0.00	2.58
	LYONS	0.00	0.00	0.00	0.00	1.15	0.00	1.15
	MILL CITY	0.00	0.00	0.00	0.00	1.84	0.00	1.84
	MILLERSBURG	0.00	0.00	0.00	0.82	6.76	0.00	7.58
	SCIO	0.00	0.00	0.00	0.00	0.46	0.00	0.46
	SODAVILLE	0.00	0.00	0.00	0.00	1.18	0.00	1.18
	SWEET HOME	0.00	0.00	0.00	0.18	0.00	0.00	0.18
	TANGENT	0.00	0.00	0.56	1.31	2.86	0.00	4.73
	WATERLOO	0.00	0.00	0.00	0.00	0.67	0.00	0.67
	TOTAL	0.00	0.00	0.56	2.68	23.77	0.00	27.01

**2008 OREGON MILEAGE REPORT
COUNTY ROADS WITHIN CITY LIMITS (MUNICIPAL EXTENSIONS)**

COUNTY	CITY	UNIMPROVED	GRADED	GRAVEL	OIL MAT	AC	CONCRETE	MILES
MALHEUR	ONTARIO	0.00	0.00	0.38	0.43	0.82	0.00	1.63
	TOTAL	0.00	0.00	0.38	0.43	0.82	0.00	1.63
MARION	AUMSVILLE	0.00	0.00	0.00	0.12	1.78	0.00	1.90
	AURORA	0.00	0.00	0.00	0.00	0.82	0.00	0.82
	DONALD	0.00	0.00	0.00	0.00	1.16	0.00	1.16
	GATES	0.00	0.00	0.00	1.14	0.55	0.00	1.69
	GERVAIS	0.00	0.00	0.00	0.19	1.43	0.00	1.62
	HUBBARD	0.00	0.00	0.00	0.00	0.26	0.00	0.26
	JEFFERSON	0.00	0.00	0.00	0.00	1.38	0.00	1.38
	MILL CITY	0.00	0.00	0.00	0.33	0.10	0.00	0.43
	MOUNT ANGEL	0.00	0.00	0.33	0.00	1.04	0.00	1.37
	SCOTTS MILLS	0.00	0.00	0.26	0.00	1.71	0.00	1.97
	SILVERTON	0.00	0.00	0.04	0.00	3.73	0.00	3.77
	ST. PAUL	0.00	0.00	0.00	0.00	0.60	0.00	0.60
	STAYTON	0.00	0.00	0.00	0.00	4.76	0.00	4.76
	SUBLIMITY	0.00	0.00	0.00	0.00	2.99	0.00	2.99
	TURNER	0.00	0.00	0.45	0.00	2.51	0.00	2.96
	TOTAL	0.00	0.00	1.08	1.78	24.82	0.00	27.68
MORROW	BOARDMAN	0.00	0.00	0.00	0.00	0.50	0.00	0.50
	TOTAL	0.00	0.00	0.00	0.00	0.50	0.00	0.50
MULTNOMAH	FAIRVIEW	0.00	0.00	0.00	0.00	6.86	1.29	8.15
	GRESHAM	0.00	0.00	0.00	0.00	0.00	0.00	0.00
	PORTLAND	0.00	0.00	0.00	0.00	2.72	0.38	3.10
	TROUTDALE	0.00	0.00	0.00	0.53	12.04	0.68	13.25
	WOOD VILLAGE	0.00	0.00	0.00	0.00	4.23	0.08	4.31
	TOTAL	0.00	0.00	0.00	0.53	25.85	2.43	28.81
POLK	DALLAS	0.00	0.00	0.05	0.55	0.90	0.00	1.50
	INDEPENDENCE	0.00	0.00	0.00	0.13	0.06	0.00	0.19
	WILLAMINA	0.00	0.00	0.00	0.00	0.48	0.00	0.48
	TOTAL	0.00	0.00	0.05	0.68	1.44	0.00	2.17

**2008 OREGON MILEAGE REPORT
COUNTY ROADS WITHIN CITY LIMITS (MUNICIPAL EXTENSIONS)**

COUNTY	CITY	UNIMPROVED	GRADED	GRAVEL	OIL MAT	AC	CONCRETE	MILES
SHERMAN	GRASS VALLEY	0.00	0.00	0.29	0.00	0.00	0.00	0.29
	MORO	0.00	0.00	0.00	0.00	0.45	0.00	0.45
	RUFUS	0.00	0.00	0.00	0.00	0.59	0.00	0.59
	WASCO	0.00	0.00	0.00	0.40	0.77	0.00	1.17
	TOTAL		0.00	0.00	0.29	0.40	1.81	0.00
TILLAMOOK	BAY CITY	0.00	0.00	0.06	0.00	1.64	0.00	1.70
	GARIBALDI	0.00	0.00	0.00	0.00	0.03	0.00	0.03
	MANZANITA	0.00	0.00	0.09	0.00	1.55	0.00	1.64
	NEHALEM	0.00	0.00	0.00	0.00	0.84	0.00	0.84
	ROCKAWAY BEACH	0.00	0.00	0.83	1.66	0.54	0.00	3.03
	TILLAMOOK	0.00	0.00	0.00	0.00	1.22	0.00	1.22
TOTAL		0.00	0.00	0.98	1.66	5.82	0.00	8.46
UMATILLA	ADAMS	0.00	0.00	0.00	0.00	0.12	0.00	0.12
	ATHENA	0.00	0.00	0.00	0.92	0.00	0.00	0.92
	ECHO	0.00	0.00	0.00	0.00	1.22	0.00	1.22
	HELIX	0.00	0.00	0.09	0.00	0.00	0.00	0.09
	HERMISTON	0.00	0.00	0.20	0.98	1.94	0.00	3.12
	MILTON-FREEWATER	0.00	0.00	0.00	0.16	0.23	0.00	0.39
	PENDLETON	0.00	0.00	1.88	3.35	1.27	0.00	6.50
	PILOT ROCK	0.00	0.00	0.12	0.00	0.30	0.00	0.42
	STANFIELD	0.00	0.00	0.00	0.20	0.76	0.00	0.96
	UKIAH	0.00	0.00	0.35	0.00	0.50	0.00	0.85
	UMATILLA	0.00	0.00	0.18	1.12	0.81	0.00	2.11
	WESTON	0.00	0.00	0.00	0.00	0.53	0.00	0.53
TOTAL		0.00	0.00	2.82	6.73	7.68	0.00	17.23
UNION	COVE	0.00	0.00	0.48	0.03	0.00	0.00	0.51
	ELGIN	0.00	0.00	0.00	0.12	0.31	0.00	0.43
	IMBLER	0.00	0.00	0.18	0.54	0.00	0.00	0.72
	ISLAND CITY	0.00	0.00	0.00	0.28	0.00	0.00	0.28
	LA GRANDE	0.00	0.00	0.67	0.63	0.00	0.00	1.30
	NORTH POWDER	0.00	0.00	0.14	0.00	0.35	0.00	0.49
	SUMMERVILLE	0.00	0.00	0.00	1.13	0.00	0.00	1.13
	UNION	0.00	0.00	0.00	0.51	0.50	0.00	1.01
TOTAL		0.00	0.00	1.47	3.24	1.16	0.00	5.87

**2008 OREGON MILEAGE REPORT
COUNTY ROADS WITHIN CITY LIMITS (MUNICIPAL EXTENSIONS)**

COUNTY	CITY	UNIMPROVED	GRADED	GRAVEL	OIL MAT	AC	CONCRETE	MILES
WALLOWA	ENTERPRISE	0.00	0.00	0.29	0.00	0.24	0.00	0.53
	JOSEPH	0.00	0.00	0.00	0.00	0.37	0.00	0.37
	LOSTINE	0.00	0.00	0.00	0.59	0.23	0.00	0.82
	WALLOWA	0.00	0.00	0.14	0.00	0.42	0.00	0.56
	TOTAL	0.00	0.00	0.43	0.59	1.26	0.00	2.28
WASCO	MAUPIN	0.00	0.00	0.00	0.89	0.00	0.00	0.89
	MOSIER	0.00	0.00	0.00	0.17	0.45	0.00	0.62
	THE DALLES	0.04	0.00	0.12	3.61	3.65	0.00	7.42
	TOTAL	0.04	0.00	0.12	4.67	4.10	0.00	8.93
WASHINGTON	BANKS	0.00	0.00	0.00	0.00	0.30	0.00	0.30
	BEAVERTON	0.00	0.00	0.00	0.00	43.22	0.00	43.22
	CORNELIUS	0.00	0.00	0.10	0.00	0.04	0.00	0.14
	DURHAM	0.00	0.00	0.00	0.00	0.23	0.00	0.23
	FOREST GROVE	0.00	0.00	0.00	0.32	6.70	0.00	7.02
	GASTON	0.00	0.00	0.00	0.11	0.01	0.00	0.12
	HILLSBORO	0.00	0.00	0.52	0.00	11.10	5.85	17.47
	KING CITY	0.00	0.00	0.00	0.00	1.39	0.00	1.39
	NORTH PLAINS	0.00	0.00	0.00	0.00	3.78	0.00	3.78
	PORTLAND	0.00	0.00	0.00	0.00	0.48	0.00	0.48
	SHERWOOD	0.00	0.00	0.00	0.00	6.07	0.03	6.10
	TIGARD	0.00	0.00	0.00	0.00	3.38	0.00	3.38
	TUALATIN	0.00	0.00	0.18	0.00	8.31	0.00	8.49
WILSONVILLE	0.00	0.00	0.00	0.00	0.06	0.00	0.06	
	TOTAL	0.00	0.00	0.80	0.43	85.07	5.88	92.18
WHEELER	MITCHELL	0.00	0.00	0.19	0.00	0.00	0.00	0.19
	SPRAY	0.00	0.00	0.00	0.00	0.32	0.00	0.32
	TOTAL	0.00	0.00	0.19	0.00	0.32	0.00	0.51

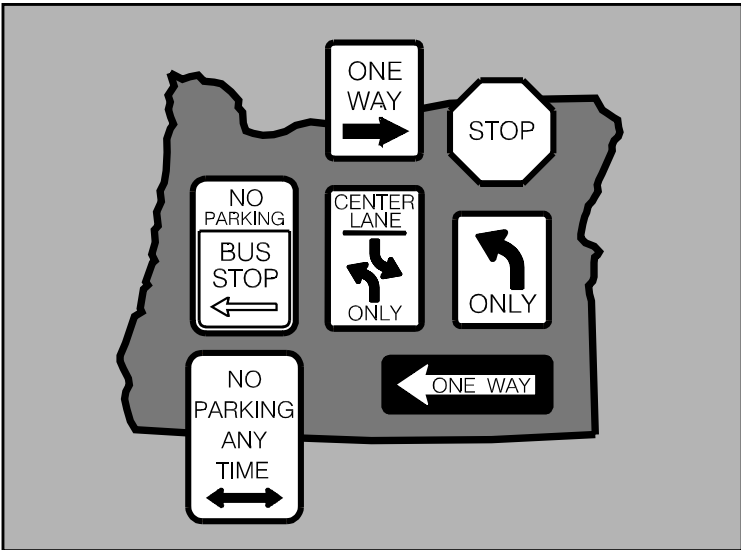
**2008 OREGON MILEAGE REPORT
COUNTY ROADS WITHIN CITY LIMITS (MUNICIPAL EXTENSIONS)**

COUNTY	CITY	UNIMPROVED	GRADED	GRAVEL	OIL MAT	AC	CONCRETE	MILES
YAMHILL	CARLTON	0.00	0.00	0.00	0.00	0.21	0.00	0.21
	DAYTON	0.00	0.00	0.00	0.07	0.00	0.05	0.12
	DUNDEE	0.00	0.00	0.00	0.00	0.38	0.00	0.38
	LAFAYETTE	0.00	0.00	0.00	0.21	0.00	0.00	0.21
	MCMINNVILLE	0.00	0.00	0.08	0.24	1.38	0.00	1.70
	NEWBERG	0.00	0.00	0.00	0.46	2.76	0.00	3.22
	SHERIDAN	0.00	0.00	0.09	0.00	1.02	0.00	1.11
	WILLAMINA	0.00	0.00	0.00	0.00	0.31	0.00	0.31
	YAMHILL	0.00	0.00	0.00	0.58	0.23	0.00	0.81
TOTAL		0.00	0.00	0.17	1.56	6.29	0.05	8.07

TOTAL MUNICIPAL EXTENSIONS							
UNIMPROVED	GRADED	GRAVEL	OIL MAT	AC	CONCRETE	MILES	
0.17	0.19	15.82	82.93	414.01	8.85	521.87	

**2008 OREGON MILEAGE REPORT
LOCAL ACCESS MILEAGE**

COUNTY	UNIMPROVED	GRADED	GRAVEL	OIL MAT	AC	CONCRETE	MILES
BAKER	2.73	1.41	8.07	0.00	0.00	0.00	12.21
BENTON	0.40	0.08	55.37	7.75	19.29	0.00	82.89
CLACKAMAS	8.00	9.00	70.00	14.00	6.00	1.00	108.00
CLATSOP	0.00	0.19	4.68	3.63	0.70	0.00	9.20
COLUMBIA	0.00	0.11	9.82	1.23	0.00	0.00	11.16
COOS	0.83	2.04	53.56	3.18	2.23	0.00	61.84
CROOK	46.05	49.73	7.66	0.22	0.00	0.00	103.66
CURRY	1.76	2.16	32.28	2.09	2.40	0.00	40.69
DESCHUTES	167.00	66.00	256.00	19.00	1.05	0.00	509.05
DOUGLAS	32.69	56.59	231.44	7.97	0.77	0.68	330.14
GILLIAM	0.00	0.36	0.00	0.00	0.00	0.00	0.36
GRANT	215.37	66.65	90.78	0.16	0.00	0.00	372.96
HARNEY	1,368.29	76.72	49.95	2.97	0.00	0.00	1,497.93
HOOD RIVER	0.90	11.41	20.97	1.67	0.94	0.00	35.89
JACKSON	10.22	5.07	89.81	9.88	1.87	0.00	116.85
JEFFERSON	143.30	12.91	51.50	2.45	0.10	0.00	210.26
JOSEPHINE	0.47	4.33	117.99	4.13	3.21	0.00	130.13
KLAMATH	146.63	340.52	387.88	15.02	1.09	0.00	891.14
LAKE	275.46	71.59	31.77	1.41	0.41	0.00	380.64
LANE	1.00	9.00	114.00	18.00	3.00	0.00	145.00
LINCOLN	1.72	0.86	70.18	17.08	0.64	0.00	90.48
LINN	0.00	0.00	32.80	1.44	0.93	0.00	35.17
MALHEUR	260.66	59.76	49.92	7.18	0.00	0.35	377.87
MARION	0.71	1.63	52.44	2.44	11.58	0.00	68.80
MORROW	1.60	0.00	0.02	0.26	0.00	0.00	1.88
MULTNOMAH	5.00	1.00	67.00	19.00	7.00	1.00	100.00
POLK	1.67	0.00	25.57	1.46	1.90	0.00	30.60
SHERMAN	0.00	0.00	0.81	0.00	0.26	0.00	1.07
TILLAMOOK	0.01	0.00	34.03	3.80	5.50	0.00	43.34
UMATILLA	40.12	66.20	58.36	13.17	5.16	0.00	183.01
UNION	0.00	2.72	14.92	0.00	0.24	0.00	17.88
WALLOWA	2.00	1.41	4.10	0.00	0.00	0.00	7.51
WASCO	16.12	26.77	32.75	11.45	2.01	0.00	89.10
WASHINGTON	10.00	4.00	88.00	21.00	3.00	0.00	126.00
WHEELER	89.88	24.12	18.97	2.57	0.00	0.00	135.54
YAMHILL	2.18	6.54	33.31	0.89	0.94	0.35	44.21
TOTAL	2,852.77	980.88	2,266.71	216.50	82.22	3.38	6,402.46



City Mileage

**2008 OREGON MILEAGE REPORT
CITY MILEAGE**

COUNTY	CITY	UNIMPROVED	GRADED	GRAVEL	OIL MAT	AC	CONCRETE	MILES
BAKER	BAKER CITY	0.00	0.00	10.02	0.00	60.00	0.00	70.02
	GREENHORN	0.66	0.00	0.25	0.00	0.00	0.00	0.91
	HAINES	0.43	1.71	7.17	0.50	0.90	0.00	10.71
	HALFWAY	0.00	0.00	1.15	3.80	0.00	0.00	4.95
	HUNTINGTON	0.10	0.00	1.00	0.33	6.07	0.00	7.50
	RICHLAND	0.00	0.00	0.50	0.08	0.88	0.00	1.46
	SUMPTER	1.48	1.21	6.52	0.28	0.39	0.00	9.88
TOTAL		2.67	2.92	26.61	4.99	68.24	0.00	105.43
BENTON	ADAIR VILLAGE	0.00	0.00	0.64	0.00	4.82	0.00	5.46
	ALBANY	0.00	0.00	0.00	1.45	35.54	0.14	37.13
	CORVALLIS	0.00	0.34	8.77	12.73	145.40	18.50	185.74
	MONROE	0.72	0.00	1.05	0.44	3.62	0.00	5.83
	PHILOMATH	0.30	0.06	0.58	1.10	13.63	0.00	15.67
TOTAL		1.02	0.40	11.04	15.72	203.01	18.64	249.83
CLACKAMAS	BARLOW	0.00	0.00	0.00	0.90	0.00	0.00	0.90
	CANBY	0.00	0.00	0.00	1.10	51.43	0.08	52.61
	DAMASCUS	0.00	0.00	2.60	0.00	9.63	0.00	12.23
	ESTACADA	0.00	1.40	0.86	0.72	13.09	0.10	16.17
	GLADSTONE	0.94	0.30	1.76	1.65	34.94	0.00	39.59
	HAPPY VALLEY	0.00	0.00	0.00	0.00	57.60	0.00	57.60
	JOHNSON CITY	0.00	0.00	0.00	0.00	1.67	0.00	1.67
	LAKE OSWEGO	0.00	0.00	3.28	0.00	150.80	0.00	154.08
	MILWAUKIE	0.00	0.00	0.35	8.87	61.98	0.00	71.20
	MOLALLA	0.00	0.05	0.50	3.40	28.50	0.00	32.45
	OREGON CITY	6.43	0.00	1.76	0.00	122.21	0.00	130.40
	PORTLAND	0.00	0.00	0.48	0.00	5.15	0.00	5.63
	RIVERGROVE	0.00	0.07	0.00	0.00	0.00	0.00	0.07
	SANDY	0.00	0.00	0.46	0.56	31.30	0.59	32.91
	TUALATIN	0.00	0.00	0.00	0.00	9.13	0.00	9.13
	WEST LINN	0.00	0.00	0.00	0.00	106.80	0.00	106.80
WILSONVILLE	0.00	0.00	1.01	1.37	52.59	6.45	61.42	
TOTAL		7.37	1.82	13.06	18.57	736.82	7.22	784.86

**2008 OREGON MILEAGE REPORT
CITY MILEAGE**

COUNTY	CITY	UNIMPROVED	GRADED	GRAVEL	OIL MAT	AC	CONCRETE	MILES
CLATSOP	ASTORIA	0.00	0.00	0.01	6.10	38.80	4.69	49.60
	CANNON BEACH	0.00	0.00	5.02	0.40	13.11	0.00	18.53
	GEARHART	0.00	0.00	0.75	0.00	14.77	0.00	15.52
	SEASIDE	0.00	0.22	2.90	0.00	35.43	0.15	38.70
	WARRENTON	0.18	0.15	1.24	1.00	33.97	0.00	36.54
	TOTAL	0.18	0.37	9.92	7.50	136.08	4.84	158.89
COLUMBIA	CLATSKANIE	0.00	0.00	0.38	0.00	10.16	0.00	10.54
	COLUMBIA CITY	0.00	0.00	0.27	0.00	13.28	0.00	13.55
	PRESCOTT	0.00	0.00	0.20	0.00	0.80	0.00	1.00
	RAINIER	0.00	0.00	1.06	0.50	6.32	0.49	8.37
	SCAPPOOSE	0.00	0.00	0.69	3.15	21.19	0.00	25.03
	ST. HELENS	0.00	0.00	2.84	0.00	49.62	0.00	52.46
	VERNONIA	0.00	1.50	1.00	5.42	9.09	0.00	17.01
	TOTAL	0.00	1.50	6.44	9.07	110.46	0.49	127.96
COOS	BANDON	0.00	0.00	0.00	0.00	28.37	2.31	30.68
	COOS BAY	1.90	0.89	8.53	0.00	65.49	7.07	83.88
	COQUILLE	0.40	0.65	3.83	0.00	14.17	0.46	19.51
	LAKESIDE	0.30	0.00	6.05	0.00	2.80	0.00	9.15
	MYRTLE POINT	3.53	0.00	0.53	0.00	11.14	1.05	16.25
	NORTH BEND	0.00	0.00	6.00	1.07	48.02	3.37	58.46
	POWERS	0.00	0.00	2.10	0.00	4.90	0.00	7.00
	TOTAL	6.13	1.54	27.04	1.07	174.89	14.26	224.93
CROOK	PRINEVILLE	0.00	2.41	9.26	0.00	55.00	0.00	66.67
	TOTAL	0.00	2.41	9.26	0.00	55.00	0.00	66.67
CURRY	BROOKINGS	0.30	0.27	0.00	12.99	14.27	0.00	27.83
	GOLD BEACH	0.00	0.00	0.18	0.00	15.72	0.00	15.90
	PORT ORFORD	0.52	0.00	1.50	0.50	14.92	0.00	17.44
	TOTAL	0.82	0.27	1.68	13.49	44.91	0.00	61.17

**2008 OREGON MILEAGE REPORT
CITY MILEAGE**

COUNTY	CITY	UNIMPROVED	GRADED	GRAVEL	OIL MAT	AC	CONCRETE	MILES
DESCHUTES	BEND	0.62	0.00	5.89	0.00	357.18	0.00	363.69
	LA PINE	7.37	0.00	0.00	0.00	1.50	0.00	8.87
	REDMOND	5.03	0.00	4.70	29.95	119.78	0.00	159.46
	SISTERS	0.60	0.50	0.60	0.73	22.33	0.00	24.76
TOTAL		13.62	0.50	11.19	30.68	500.79	0.00	556.78
DOUGLAS	CANYONVILLE	0.00	0.00	1.40	0.34	7.22	0.00	8.96
	DRAIN	0.00	0.00	0.52	1.64	6.79	0.00	8.95
	ELKTON	0.00	0.00	0.00	0.00	2.60	0.00	2.60
	GLENDALE	0.00	0.00	1.30	0.50	5.43	0.00	7.23
	MYRTLE CREEK	0.30	0.00	0.58	4.56	10.86	0.00	16.30
	OAKLAND	1.28	0.00	0.37	2.00	5.38	0.00	9.03
	REEDSPORT	0.00	0.00	1.10	0.00	20.29	0.00	21.39
	RIDDLE	0.00	0.20	0.21	1.82	1.40	0.00	3.63
	ROSEBURG	0.55	0.34	4.71	6.37	99.01	1.88	112.86
	SUTHERLIN	0.00	0.92	2.17	1.51	29.00	0.00	33.60
	WINSTON	0.04	0.37	0.80	4.29	14.04	0.00	19.54
	YONCALLA	0.50	0.46	0.85	0.00	6.03	0.00	7.84
TOTAL		2.67	2.29	14.01	23.03	208.05	1.88	251.93
GILLIAM	ARLINGTON	0.00	1.00	2.29	0.40	7.58	0.00	11.27
	CONDON	0.00	0.26	2.34	10.20	0.26	0.00	13.06
	LONEROCK	0.22	0.00	0.25	0.33	0.00	0.00	0.80
TOTAL		0.22	1.26	4.88	10.93	7.84	0.00	25.13
GRANT	CANYON CITY	0.10	0.00	0.59	3.95	2.92	0.00	7.56
	DAYVILLE	0.06	0.00	0.00	0.00	3.23	0.00	3.29
	GRANITE	1.25	0.60	2.50	1.25	0.00	0.00	5.60
	JOHN DAY	0.00	0.86	1.44	1.02	10.37	0.00	13.69
	LONG CREEK	0.10	0.00	0.69	1.43	0.00	0.00	2.22
	MONUMENT	0.00	0.70	1.25	0.00	2.90	0.00	4.85
	MOUNT VERNON	1.55	0.00	0.55	0.00	4.40	0.00	6.50
	PRAIRIE CITY	0.30	0.00	0.56	0.17	8.92	0.00	9.95
	SENECA	0.73	4.35	2.30	0.00	2.88	0.00	10.26
TOTAL		4.09	6.51	9.88	7.82	35.62	0.00	63.92

**2008 OREGON MILEAGE REPORT
CITY MILEAGE**

COUNTY	CITY	UNIMPROVED	GRADED	GRAVEL	OIL MAT	AC	CONCRETE	MILES
HARNEY	BURNS	0.00	0.00	2.80	3.90	32.40	0.00	39.10
	HINES	0.00	0.00	0.00	0.00	14.35	0.00	14.35
TOTAL		0.00	0.00	2.80	3.90	46.75	0.00	53.45
HOOD RIVER	CASCADE LOCKS	0.00	0.00	0.00	0.13	6.52	0.00	6.65
	HOOD RIVER	0.68	0.00	0.00	8.96	22.31	0.35	32.30
TOTAL		0.68	0.00	0.00	9.09	28.83	0.35	38.95
JACKSON	ASHLAND	0.07	0.63	9.23	0.44	91.33	0.00	101.70
	BUTTE FALLS	0.60	0.00	4.00	0.00	3.20	0.00	7.80
	CENTRAL POINT	0.00	0.00	1.70	0.00	61.02	0.00	62.72
	EAGLE POINT	0.00	0.00	1.86	3.12	34.70	0.00	39.68
	GOLD HILL	0.20	0.50	0.90	2.56	4.42	0.00	8.58
	JACKSONVILLE	0.00	0.80	0.38	1.78	14.96	0.13	18.05
	MEDFORD	1.21	0.00	16.91	16.83	239.56	3.55	278.06
	PHOENIX	0.00	0.00	0.00	6.86	12.61	0.00	19.47
	ROGUE RIVER	0.00	0.00	1.29	0.00	9.28	0.00	10.57
	SHADY COVE	0.00	0.00	4.35	0.00	9.85	0.00	14.20
TALENT	0.21	0.00	0.26	3.32	18.00	0.00	21.79	
TOTAL		2.29	1.93	40.88	34.91	498.93	3.68	582.62
JEFFERSON	CULVER	0.45	1.20	0.00	0.00	8.85	0.00	10.50
	MADRAS	0.13	1.36	10.17	8.70	62.39	0.00	82.75
	METOLIUS	0.12	0.18	3.01	1.65	2.83	0.00	7.79
TOTAL		0.70	2.74	13.18	10.35	74.07	0.00	101.04
JOSEPHINE	CAVE JUNCTION	0.20	0.15	0.05	0.59	8.74	0.00	9.73
	GRANTS PASS	0.64	0.00	4.29	8.94	134.90	1.26	150.03
TOTAL		0.84	0.15	4.34	9.53	143.64	1.26	159.76

**2008 OREGON MILEAGE REPORT
CITY MILEAGE**

COUNTY	CITY	UNIMPROVED	GRADED	GRAVEL	OIL MAT	AC	CONCRETE	MILES
KLAMATH	BONANZA	0.30	0.21	1.75	0.00	3.75	0.00	6.01
	CHILOQUIN	0.21	0.04	0.01	0.59	8.00	0.00	8.85
	KLAMATH FALLS	0.00	18.51	3.49	0.00	117.52	1.58	141.10
	MALIN	0.33	0.42	0.52	0.00	4.81	0.00	6.08
	MERRILL	0.19	0.00	1.90	0.00	4.90	0.00	6.99
	TOTAL	1.03	19.18	7.67	0.59	138.98	1.58	169.03
LAKE	LAKEVIEW	0.00	0.00	3.55	0.00	19.10	0.00	22.65
	PAISLEY	0.00	0.00	0.00	1.60	0.03	0.00	1.63
	TOTAL	0.00	0.00	3.55	1.60	19.13	0.00	24.28
LANE	COBURG	0.57	0.06	0.18	4.91	7.74	0.00	13.46
	COTTAGE GROVE	0.00	0.32	1.16	0.00	44.88	0.63	46.99
	CRESWELL	0.42	0.00	0.00	0.10	20.31	0.00	20.83
	DUNES CITY	0.00	0.21	0.00	1.76	12.23	0.00	14.20
	EUGENE	4.20	0.00	9.74	53.18	434.43	45.15	546.70
	FLORENCE	0.00	0.00	0.00	0.00	41.32	0.00	41.32
	JUNCTION CITY	0.00	0.00	0.92	0.00	25.21	0.00	26.13
	LOWELL	0.34	0.00	0.65	0.00	4.01	0.00	5.00
	OAKRIDGE	0.60	0.00	1.75	7.83	7.89	4.20	22.27
	SPRINGFIELD	0.89	3.40	12.44	18.93	171.76	8.76	216.18
	VENETA	0.00	0.00	0.04	0.00	29.99	0.00	30.03
	TOTAL	7.02	3.99	26.88	86.71	799.77	58.74	983.11
LINCOLN	DEPOE BAY	0.00	0.45	0.24	4.35	6.31	0.00	11.35
	LINCOLN CITY	0.00	0.00	7.14	0.00	53.02	0.00	60.16
	NEWPORT	0.00	0.03	11.41	0.26	42.06	0.11	53.87
	SILETZ	0.00	0.38	0.87	0.00	7.02	0.00	8.27
	TOLEDO	3.43	0.00	3.80	0.00	15.86	0.00	23.09
	WALDPOR	0.00	0.00	0.00	0.00	15.11	0.00	15.11
	YACHATS	1.00	0.40	0.90	1.29	4.02	0.00	7.61
	TOTAL	4.43	1.26	24.36	5.90	143.40	0.11	179.46

**2008 OREGON MILEAGE REPORT
CITY MILEAGE**

COUNTY	CITY	UNIMPROVED	GRADED	GRAVEL	OIL MAT	AC	CONCRETE	MILES
LINN	ALBANY	0.00	0.00	0.08	5.72	141.36	3.92	151.08
	BROWNSVILLE	0.00	0.00	1.41	0.50	7.79	0.05	9.75
	HALSEY	0.90	0.00	0.20	0.00	7.97	0.00	9.07
	HARRISBURG	0.75	0.00	0.50	4.18	10.92	0.02	16.37
	IDANHA	0.00	0.00	0.34	0.00	1.42	0.00	1.76
	LEBANON	3.66	1.29	1.13	3.15	73.99	1.97	85.19
	LYONS	0.00	0.00	0.00	0.00	10.57	0.00	10.57
	MILL CITY	0.25	0.90	2.50	0.00	10.69	0.00	14.34
	MILLERSBURG	0.00	0.00	0.00	0.00	10.58	0.00	10.58
	SCIO	0.40	0.00	0.13	4.95	0.59	0.00	6.07
	SODAVILLE	0.00	0.00	1.36	1.02	2.30	0.05	4.73
	SWEET HOME	1.71	0.00	2.55	5.25	34.94	0.00	44.45
	TANGENT	0.00	0.00	0.00	0.00	1.48	0.00	1.48
WATERLOO	0.06	0.00	0.73	0.61	1.84	0.00	3.24	
	TOTAL	7.73	2.19	10.93	25.38	316.44	6.01	368.68
MALHEUR	ADRIAN	0.16	0.00	2.44	1.73	0.00	0.00	4.33
	JORDAN VALLEY	0.00	0.00	0.11	0.00	2.05	0.00	2.16
	NYSSA	0.57	0.00	7.69	10.64	6.88	0.00	25.78
	ONTARIO	0.50	10.04	0.00	0.00	68.36	0.00	78.90
	VALE	0.50	0.50	7.62	3.04	8.49	0.00	20.15
	TOTAL	1.73	10.54	17.86	15.41	85.78	0.00	131.32

**2008 OREGON MILEAGE REPORT
CITY MILEAGE**

COUNTY	CITY	UNIMPROVED	GRADED	GRAVEL	OIL MAT	AC	CONCRETE	MILES
MARION	AUMSVILLE	0.08	0.00	0.00	0.00	10.40	0.00	10.48
	AURORA	0.05	0.00	1.35	0.00	5.46	0.00	6.86
	DETROIT	0.19	0.05	1.74	0.27	5.05	0.00	7.30
	DONALD	0.00	0.00	0.00	0.20	1.65	0.00	1.85
	GATES	0.00	0.00	0.94	0.00	2.05	0.00	2.99
	GERVAIS	2.10	0.00	1.13	0.00	6.40	0.00	9.63
	HUBBARD	0.00	0.00	0.11	0.00	12.73	0.00	12.84
	IDANHA	0.00	0.00	0.00	0.00	1.09	0.00	1.09
	JEFFERSON	0.55	0.00	0.87	0.00	9.10	0.21	10.73
	KEIZER	0.00	0.00	2.00	0.00	95.70	0.00	97.70
	MILL CITY	0.00	0.20	1.25	0.00	3.13	0.00	4.58
	MOUNT ANGEL	0.32	0.00	1.08	1.56	8.15	0.00	11.11
	SALEM	7.47	0.83	15.49	96.04	274.37	82.57	476.77
	SCOTTS MILLS	0.27	0.00	1.55	0.80	1.37	0.00	3.99
	SILVERTON	0.58	0.60	1.25	0.16	24.00	1.86	28.45
	ST. PAUL	0.06	0.00	0.32	0.00	3.03	0.00	3.41
	STAYTON	0.85	0.69	0.65	2.35	20.80	0.00	25.34
	SUBLIMITY	0.00	0.00	0.17	0.10	10.20	0.00	10.47
TURNER	0.64	0.00	2.30	0.00	12.87	0.00	15.81	
WOODBURN	0.61	0.00	2.05	0.00	61.06	0.00	63.72	
	TOTAL	13.77	2.37	34.25	101.48	568.61	84.64	805.12
MORROW	BOARDMAN	0.00	0.00	0.47	0.00	19.35	0.00	19.82
	HEPPNER	1.50	0.00	1.25	0.00	9.75	0.00	12.50
	IONE	0.00	0.00	1.00	1.20	3.40	0.00	5.60
	IRRIGON	2.12	0.92	3.86	4.09	8.11	0.00	19.10
	LEXINGTON	0.32	0.34	2.15	2.27	0.94	0.00	6.02
	TOTAL	3.94	1.26	8.73	7.56	41.55	0.00	63.04
MULTNOMAH	FAIRVIEW	0.00	0.00	0.00	0.00	18.05	0.00	18.05
	GRESHAM	2.49	0.00	2.07	0.96	309.90	1.50	316.92
	LAKE OSWEGO	0.00	0.00	0.00	0.00	8.81	0.00	8.81
	MAYWOOD PARK	0.00	0.00	0.00	0.00	3.91	0.00	3.91
	MILWAUKIE	0.00	0.00	0.00	0.00	0.12	0.00	0.12
	PORTLAND	61.00	0.00	64.00	91.00	1,620.00	241.00	2,077.00
	TROUTDALE	0.00	0.00	0.00	0.00	41.20	0.00	41.20
WOOD VILLAGE	0.00	0.00	0.11	0.00	4.80	0.00	4.91	
	TOTAL	63.49	0.00	66.18	91.96	2,006.79	242.50	2,470.92

**2008 OREGON MILEAGE REPORT
CITY MILEAGE**

COUNTY	CITY	UNIMPROVED	GRADED	GRAVEL	OIL MAT	AC	CONCRETE	MILES
POLK	DALLAS	1.23	0.00	0.48	0.00	53.47	0.00	55.18
	FALLS CITY	0.00	0.00	7.17	0.00	7.12	0.00	14.29
	INDEPENDENCE	0.00	0.00	0.00	0.00	36.48	0.00	36.48
	MONMOUTH	0.14	0.00	0.54	0.00	34.97	0.19	35.84
	SALEM	1.23	0.15	3.16	18.73	54.18	14.40	91.85
	WILLAMINA	0.90	0.40	0.50	1.32	2.00	0.00	5.12
TOTAL		3.50	0.55	11.85	20.05	188.22	14.59	238.76
SHERMAN	GRASS VALLEY	0.20	0.00	0.20	0.55	1.90	0.00	2.85
	MORO	0.00	2.10	0.44	0.10	4.20	0.00	6.84
	RUFUS	0.00	0.00	0.80	3.60	0.40	0.00	4.80
	WASCO	0.00	0.12	1.66	0.35	3.98	0.00	6.11
TOTAL		0.20	2.22	3.10	4.60	10.48	0.00	20.60
TILLAMOOK	BAY CITY	0.60	0.00	0.47	0.42	9.92	0.00	11.41
	GARIBALDI	0.00	0.00	2.00	0.00	7.75	0.00	9.75
	MANZANITA	1.01	0.27	1.16	2.40	8.61	0.00	13.45
	NEHALEM	0.00	0.00	0.37	0.00	2.39	0.00	2.76
	ROCKAWAY BEACH	2.45	0.00	5.93	5.15	13.65	0.00	27.18
	TILLAMOOK	0.11	0.04	0.09	3.48	18.01	0.98	22.71
	WHEELER	0.70	0.34	1.78	0.00	5.07	0.00	7.89
TOTAL		4.87	0.65	11.80	11.45	65.40	0.98	95.15

**2008 OREGON MILEAGE REPORT
CITY MILEAGE**

COUNTY	CITY	UNIMPROVED	GRADED	GRAVEL	OIL MAT	AC	CONCRETE	MILES
UMATILLA	ADAMS	0.37	0.00	0.73	0.00	1.20	0.00	2.30
	ATHENA	0.45	0.00	0.57	0.00	8.19	0.00	9.21
	ECHO	0.07	0.00	0.36	0.83	3.66	0.00	4.92
	HELIX	0.00	0.00	0.13	0.00	1.68	0.17	1.98
	HERMISTON	1.66	0.00	3.71	4.00	67.90	0.25	77.52
	MILTON-FREEWATER	0.00	0.00	5.59	0.00	24.87	0.00	30.46
	PENDLETON	0.00	0.93	2.92	4.88	54.72	0.10	63.55
	PILOT ROCK	0.00	0.75	0.75	3.05	5.00	0.00	9.55
	STANFIELD	0.14	0.00	0.68	0.00	9.44	0.00	10.26
	UKIAH	0.00	0.00	0.98	1.48	0.38	0.00	2.84
	UMATILLA	1.85	2.58	1.84	1.16	22.88	0.00	30.31
WESTON	0.40	0.00	3.73	4.60	2.83	0.00	11.56	
	TOTAL	4.94	4.26	21.99	20.00	202.75	0.52	254.46
UNION	COVE	0.00	0.00	0.30	2.35	2.45	0.00	5.10
	ELGIN	0.00	0.85	1.45	8.97	3.48	0.00	14.75
	IMBLER	0.00	0.00	0.68	0.18	1.56	0.00	2.42
	ISLAND CITY	0.00	0.00	0.00	0.00	8.36	0.00	8.36
	LA GRANDE	13.76	0.00	0.00	27.41	42.84	3.34	87.35
	NORTH POWDER	0.12	0.00	2.40	0.60	2.71	0.00	5.83
	SUMMERVILLE	0.00	0.00	0.00	0.00	1.12	0.00	1.12
	UNION	0.25	0.45	12.00	8.00	7.85	0.00	28.55
	TOTAL	14.13	1.30	16.83	47.51	70.37	3.34	153.48
WALLOWA	ENTERPRISE	0.00	0.00	2.24	0.57	15.32	0.00	18.13
	JOSEPH	5.00	0.00	5.31	0.00	8.20	0.00	18.51
	LOSTINE	0.00	0.00	0.89	0.30	1.01	0.00	2.20
	WALLOWA	0.36	0.40	0.72	4.71	2.24	0.00	8.43
	TOTAL	5.36	0.40	9.16	5.58	26.77	0.00	47.27

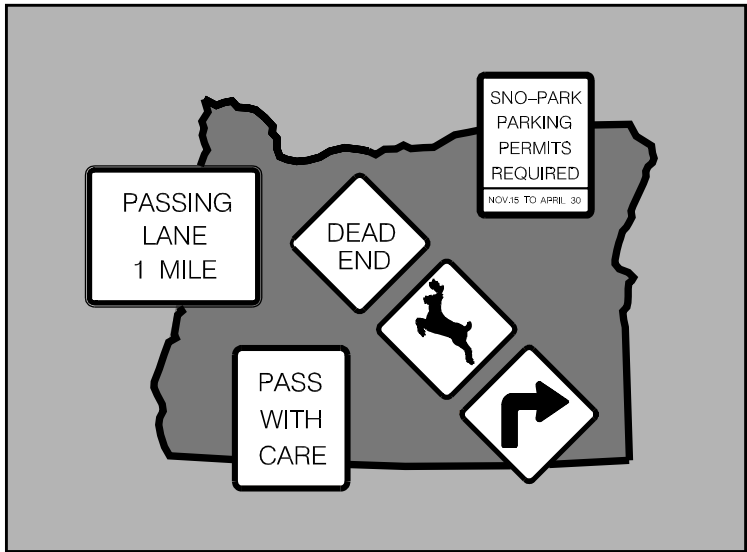
**2008 OREGON MILEAGE REPORT
CITY MILEAGE**

COUNTY	CITY	UNIMPROVED	GRADED	GRAVEL	OIL MAT	AC	CONCRETE	MILES
WASCO	ANTELOPE	0.00	0.00	1.70	0.00	0.00	0.00	1.70
	DUFUR	0.19	0.14	0.82	1.23	4.48	0.00	6.86
	MAUPIN	0.00	1.80	0.97	0.38	4.56	0.00	7.71
	MOSIER	0.00	0.00	0.04	0.00	1.34	0.00	1.38
	SHANIKO	0.65	0.15	1.15	1.00	0.00	0.00	2.95
	THE DALLES	3.76	0.00	10.82	3.24	73.32	0.00	91.14
	TOTAL		4.60	2.09	15.50	5.85	83.70	0.00
WASHINGTON	BANKS	0.00	0.00	0.00	0.00	4.70	0.00	4.70
	BEAVERTON	0.00	0.00	0.00	0.00	206.81	6.76	213.57
	CORNELIUS	0.00	1.56	0.04	0.12	31.28	1.25	34.25
	DURHAM	0.00	0.00	0.00	0.00	2.45	0.00	2.45
	FOREST GROVE	0.07	0.00	0.00	0.00	56.65	1.09	57.81
	GASTON	0.00	0.65	1.14	0.00	1.85	0.00	3.64
	HILLSBORO	3.09	0.00	1.83	1.44	202.51	12.16	221.03
	KING CITY	0.00	0.00	0.32	0.00	14.69	0.00	15.01
	LAKE OSWEGO	0.00	0.00	0.00	0.00	0.12	0.00	0.12
	NORTH PLAINS	0.83	0.00	0.49	0.13	12.63	0.00	14.08
	PORTLAND	0.00	0.00	0.00	0.00	3.66	0.04	3.70
	SHERWOOD	0.00	0.00	0.68	0.00	49.92	0.22	50.82
	TIGARD	0.15	0.00	1.04	0.00	147.64	0.70	149.53
	TUALATIN	3.60	0.00	0.00	0.00	62.90	1.37	67.87
	WILSONVILLE	0.00	0.00	0.00	0.00	4.46	0.81	5.27
TOTAL		7.74	2.21	5.54	1.69	802.27	24.40	843.85
WHEELER	FOSSIL	0.00	0.00	1.53	6.75	0.00	0.00	8.28
	MITCHELL	0.00	0.70	0.00	2.50	0.40	0.00	3.60
	SPRAY	0.06	0.00	1.22	0.88	0.06	0.00	2.22
	TOTAL		0.06	0.70	2.75	10.13	0.46	0.00

**2008 OREGON MILEAGE REPORT
CITY MILEAGE**

COUNTY	CITY	UNIMPROVED	GRADED	GRAVEL	OIL MAT	AC	CONCRETE	MILES
YAMHILL	AMITY	0.00	0.00	0.05	1.12	7.72	0.00	8.89
	CARLTON	0.00	0.00	1.79	0.00	10.72	0.00	12.51
	DAYTON	0.00	0.00	4.10	0.00	8.82	0.40	13.32
	DUNDEE	1.48	0.20	0.25	4.06	9.80	0.00	15.79
	LAFAYETTE	0.00	0.00	0.26	6.14	6.38	0.00	12.78
	MCMINNVILLE	1.70	0.00	1.90	1.28	97.87	0.00	102.75
	NEWBERG	0.00	0.00	4.62	1.63	64.09	0.12	70.46
	SHERIDAN	0.28	0.00	2.35	0.35	12.38	0.00	15.36
	WILLAMINA	0.10	0.00	0.10	1.77	3.71	0.00	5.68
YAMHILL	0.76	0.00	0.36	0.00	5.85	0.00	6.97	
	TOTAL	4.32	0.20	15.78	16.35	227.34	0.52	264.51

TOTAL CITY MILES						
UNIMPROVED	GRADED	GRAVEL	OIL MAT	AC	CONCRETE	MILES
196.16	81.98	520.92	690.45	8,872.14	490.55	10,852.20



Miscellaneous Mileage

**2008 OREGON MILEAGE REPORT
MISCELLANEOUS**

ARMY CORP OF ENGINEERS							
COUNTY	UNIMPROVED	GRADED	GRAVEL	OIL MAT	AC	CONCRETE	MILES
JACKSON	0.00	0.00	4.00	0.00	3.00	0.00	7.00
LANE	0.00	1.00	13.60	0.66	27.60	0.00	42.86
LINN	0.00	0.00	4.00	0.00	11.80	1.20	17.00
MARION	0.00	0.00	1.00	0.00	5.70	0.30	7.00
MULTNOMAH	0.00	0.00	0.10	0.00	3.00	0.10	3.20
UMATILLA	4.01	0.00	2.57	0.00	9.79	0.00	16.37
WASCO	1.80	0.00	0.90	0.00	4.40	0.00	7.10
TOTAL	5.81	1.00	26.17	0.66	65.29	1.60	100.53

INDIAN NATION							
COUNTY	UNIMPROVED	GRADED	GRAVEL	OIL MAT	AC	CONCRETE	MILES
DOUGLAS	0.00	0.00	1.20	1.30	0.30	0.00	2.80
HARNEY	0.00	0.20	0.40	0.00	0.00	0.00	0.60
LANE	0.00	0.00	0.10	0.20	0.80	0.30	1.40
LINCOLN	0.00	0.00	0.00	0.90	0.00	0.00	0.90
MALHEUR	0.00	8.30	0.00	0.00	0.00	0.00	8.30
TOTAL	0.00	8.50	1.70	2.40	1.10	0.30	14.00

BUREAU OF INDIAN AFFAIRS							
COUNTY	UNIMPROVED	GRADED	GRAVEL	OIL MAT	AC	CONCRETE	MILES
CLACKAMAS	3.00	0.00	15.00	1.00	6.00	0.00	25.00
COOS	7.00	0.00	2.00	0.00	1.00	0.00	10.00
DOUGLAS	0.00	0.00	1.00	0.00	0.00	0.00	1.00
HARNEY	0.00	1.00	0.00	0.00	1.00	0.00	2.00
JEFFERSON	0.00	181.00	47.00	23.00	35.00	0.00	286.00
KLAMATH	0.00	1.00	3.00	3.00	4.00	0.00	11.00
LINCOLN	0.00	0.00	0.00	0.00	2.00	0.00	2.00
MARION	0.00	1.00	0.00	0.00	0.00	0.00	1.00
POLK	0.00	0.00	2.00	0.00	2.00	0.00	4.00
UMATILLA	0.00	37.00	52.00	3.00	6.00	0.00	98.00
WASCO	0.00	206.00	132.00	17.00	34.00	0.00	389.00
YAMHILL	0.00	2.00	10.00	0.00	10.00	0.00	22.00
TOTAL	10.00	429.00	264.00	47.00	101.00	0.00	851.00

**2008 OREGON MILEAGE REPORT
MISCELLANEOUS**

BUREAU OF LAND MANAGEMENT							
COUNTY	UNIMPROVED	GRADED	GRAVEL	OIL MAT	AC	CONCRETE	MILES
BAKER	0.00	278.00	30.00	0.00	5.00	0.00	313.00
BENTON	0.00	1.00	248.00	0.00	26.00	0.00	275.00
CLACKAMAS	0.00	6.00	348.00	0.00	16.00	0.00	370.00
CLATSOP	0.00	4.00	0.00	0.00	0.00	0.00	4.00
COLUMBIA	0.00	0.00	43.00	0.00	0.00	0.00	43.00
COOS	0.00	1.00	595.00	0.00	192.00	0.00	788.00
CROOK	0.00	146.00	32.00	0.00	0.00	0.00	178.00
CURRY	0.00	3.00	158.00	0.00	18.00	0.00	179.00
DESCHUTES	0.00	217.00	0.00	0.00	1.00	0.00	218.00
DOUGLAS	0.00	45.00	3,076.00	0.00	470.00	0.00	3,591.00
GILLIAM	0.00	0.00	4.00	0.00	0.00	0.00	4.00
GRANT	0.00	68.00	23.00	0.00	0.00	0.00	91.00
HARNEY	0.00	981.00	163.00	0.00	1.00	0.00	1,145.00
JACKSON	0.00	26.00	1,492.00	0.00	138.00	0.00	1,656.00
JOSEPHINE	0.00	37.00	915.00	0.00	142.00	0.00	1,094.00
KLAMATH	0.00	189.00	219.00	0.00	37.00	0.00	445.00
LAKE	0.00	719.00	142.00	0.00	0.00	0.00	861.00
LANE	0.00	21.00	1,395.00	0.00	200.00	0.00	1,616.00
LINCOLN	0.00	2.00	98.00	0.00	7.00	0.00	107.00
LINN	0.00	16.00	433.00	0.00	66.00	0.00	515.00
MALHEUR	0.00	1,565.00	49.00	0.00	0.00	0.00	1,614.00
MARION	0.00	19.00	103.00	0.00	7.00	0.00	129.00
MULTNOMAH	0.00	1.00	10.00	0.00	0.00	0.00	11.00
POLK	0.00	0.00	165.00	0.00	5.00	0.00	170.00
SHERMAN	0.00	0.00	1.00	0.00	0.00	0.00	1.00
TILLAMOOK	0.00	0.00	179.00	0.00	22.00	0.00	201.00
UMATILLA	0.00	26.00	1.00	0.00	0.00	0.00	27.00
UNION	0.00	3.00	0.00	0.00	0.00	0.00	3.00
WALLOWA	0.00	6.00	0.00	0.00	0.00	0.00	6.00
WASCO	0.00	28.00	22.00	0.00	12.00	0.00	62.00
WASHINGTON	0.00	0.00	21.00	0.00	0.00	0.00	21.00
WHEELER	0.00	24.00	0.00	0.00	0.00	0.00	24.00
YAMHILL	0.00	0.00	172.00	0.00	16.00	0.00	188.00
TOTAL	0.00	4,432.00	10,137.00	0.00	1,381.00	0.00	15,950.00

**2008 OREGON MILEAGE REPORT
MISCELLANEOUS**

U.S. MILITARY							
COUNTY	UNIMPROVED	GRADED	GRAVEL	OIL MAT	AC	CONCRETE	MILES
CLATSOP	0.00	0.00	0.00	0.00	0.13	0.00	0.13
CROOK	0.00	0.00	0.00	0.00	2.24	0.00	2.24
DESCHUTES	0.00	0.00	0.30	0.00	0.25	0.00	0.55
TOTAL	0.00	0.00	0.30	0.00	2.62	0.00	2.92

NATIONAL PARK SERVICE							
COUNTY	UNIMPROVED	GRADED	GRAVEL	OIL MAT	AC	CONCRETE	MILES
CLATSOP	0.00	0.00	0.00	0.00	1.33	0.00	1.33
DOUGLAS	0.00	0.00	0.00	0.00	1.45	0.00	1.45
GRANT	0.00	0.00	0.00	0.00	15.20	0.00	15.20
JOSEPHINE	0.27	0.00	0.00	0.35	1.20	0.00	1.82
KLAMATH	0.00	0.00	3.32	0.00	78.87	0.00	82.19
WHEELER	0.27	0.00	4.71	0.35	1.95	0.00	7.28
TOTAL	0.54	0.00	8.03	0.70	100.00	0.00	109.27

OTHER FEDERAL AGENCIES (JOB CORP, WILDLIFE REFUGES, VETERANS HOSPITALS, BUREAU OF RECLAMATION)							
COUNTY	UNIMPROVED	GRADED	GRAVEL	OIL MAT	AC	CONCRETE	MILES
BENTON	0.00	0.00	3.60	0.00	0.00	0.00	3.60
CLATSOP	0.00	0.00	3.80	0.00	6.20	0.00	10.00
CROOK	0.00	0.00	1.75	0.00	0.25	0.00	2.00
DESCHUTES	0.00	0.00	3.00	0.00	0.00	0.00	3.00
DOUGLAS	0.00	0.00	0.25	0.00	2.93	0.00	3.18
HARNEY	0.00	0.00	65.90	0.00	0.10	0.00	66.00
JACKSON	0.00	0.00	5.25	0.00	6.50	0.00	11.75
JEFFERSON	0.00	0.00	2.00	0.00	0.25	0.00	2.25
LAKE	120.00	0.00	49.00	0.00	0.00	0.00	169.00
MARION	0.00	0.00	0.45	0.00	0.00	0.00	0.45
MULTNOMAH	0.00	0.00	0.00	0.00	0.63	0.23	0.86
POLK	0.00	0.00	2.30	0.00	0.00	0.00	2.30
UMATILLA	0.00	0.00	19.51	0.00	2.89	0.00	22.40
WASHINGTON	0.00	0.00	0.25	0.00	1.75	0.00	2.00
TOTAL	120.00	0.00	157.06	0.00	21.50	0.23	298.79

**2008 OREGON MILEAGE REPORT
MISCELLANEOUS**

U.S. NATIONAL FOREST								
COUNTY	UNIMPROVED	GRADED	GRAVEL	OIL MAT	AC	CONCRETE	MILES	
BAKER	1.00	0.00	62.00	27.00	20.00	0.00	110.00	
BENTON	0.00	0.00	1.00	0.00	10.00	0.00	11.00	
CLACKAMAS	3.00	1.00	88.00	15.00	202.00	0.00	309.00	
COOS	0.00	0.00	30.00	0.00	52.00	0.00	82.00	
CROOK	0.00	3.00	97.00	10.00	55.00	0.00	165.00	
CURRY	1.00	1.00	245.00	6.00	73.00	0.00	326.00	
DESCHUTES	16.00	57.00	77.00	99.00	8.00	0.00	257.00	
DOUGLAS	2.00	0.00	371.00	0.00	173.00	0.00	546.00	
GRANT	0.00	7.00	198.00	96.00	66.00	0.00	367.00	
HARNEY	0.00	0.00	65.00	63.00	33.00	0.00	161.00	
HOOD RIVER	0.00	0.00	1.00	2.00	34.00	0.00	37.00	
JACKSON	26.00	28.00	276.00	2.00	79.00	0.00	411.00	
JEFFERSON	3.00	14.00	33.00	38.00	3.00	0.00	91.00	
JOSEPHINE	11.00	1.00	80.00	17.00	45.00	0.00	154.00	
KLAMATH	19.00	24.00	379.00	53.00	53.00	0.00	528.00	
LAKE	2.00	10.00	346.00	166.00	45.00	0.00	569.00	
LANE	3.00	0.00	136.00	0.00	286.00	0.00	425.00	
LINCOLN	0.00	0.00	6.00	0.00	19.00	0.00	25.00	
LINN	2.00	0.00	105.00	0.00	85.00	0.00	192.00	
MALHEUR	0.00	0.00	0.00	0.00	0.00	0.00	0.00	
MARION	6.00	0.00	27.00	3.00	33.00	0.00	69.00	
MORROW	0.00	0.00	33.00	0.00	12.00	0.00	45.00	
MULTNOMAH	0.00	0.00	1.00	0.00	31.00	0.00	32.00	
TILLAMOOK	0.00	0.00	6.00	0.00	3.00	0.00	9.00	
UMATILLA	4.00	0.00	152.00	5.00	35.00	0.00	196.00	
UNION	4.00	0.00	142.00	11.00	27.00	0.00	184.00	
WALLOWA	0.00	0.00	144.00	44.00	15.00	0.00	203.00	
WASCO	0.00	0.00	0.00	23.00	33.00	0.00	56.00	
WHEELER	0.00	0.00	56.00	6.00	12.00	0.00	74.00	
YAMHILL	0.00	0.00	0.00	0.00	1.00	0.00	1.00	
TOTAL	103.00	146.00	3,157.00	686.00	1,543.00	0.00	5,635.00	

