




Published by

Transportation Data Section  
Road Inventory & Classification Services

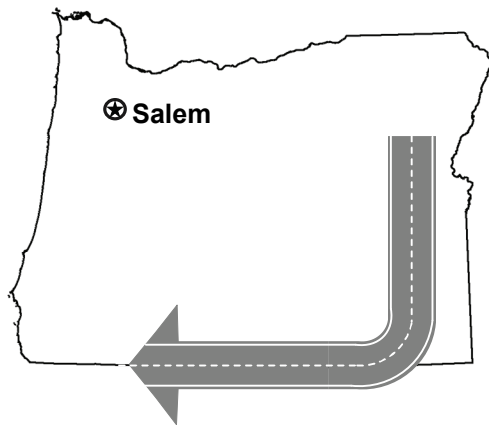
<https://www.oregon.gov/odot/data/pages/road-assets-mileage.aspx#OMR>

July 2010





# 2009 Oregon Mileage Report



Prepared by:  
**Road Inventory & Classification  
Services**  
in cooperation with the  
**U.S. Department of Transportation  
Federal Highway Administration**  
July, 2010

These and other mileage statistics  
may be obtained from:

Transportation Development Division  
Transportation Data Section  
555 13<sup>th</sup> St. NE, Suite 2  
Salem, Oregon 97301-4178  
Phone (503) 986-4143  
[https://www.oregon.gov/ODOT/Data/  
Pages/index.aspx](https://www.oregon.gov/ODOT/Data/Pages/index.aspx)

## Table of Contents

- 2 Introduction
- 3 Definitions

### Summary Reports

- 4 Summary of Mileages
- 5 Summary by County
- 6 Percent of Road Miles by Jurisdiction

### 7 State Mileage (White)

- 8 Route No. to State Hwy. No.
- 10 State Hwy. No. to Route no.
- 12 Oregon State Highway System
- 13 State Highway System Mileage
- 14 Highway Mileage by County
- 25 Highway Mileage by Highway
- 71 Highway Mileage by ODOT Region
- 94 Highway Mileage by ODOT District
- 126 Campus
- 127 Fish and Wildlife
- 127 State Institutions
- 127 State Forest
- 128 Other Local Agencies
- 129 State Park

### 131 County Mileage (Green)

- 132 County Roads
- 137 Municipal Extensions
- 145 Local Access Roads

### 147 City Mileage (Yellow)

- 148 City Streets

### 159 Miscellaneous Mileage (Blue)

- 160 Army Corp of Engineers
- 160 Indian Nation
- 160 Bureau of Indian Affairs
- 161 Bureau of Land Management
- 162 Military
- 162 National Park Service
- 162 Other Federal Agencies
- 163 U.S. National Forest

## Introduction

The Oregon Mileage Report is the Oregon Department of Transportation's official report of public road mileage. This publication is updated annually and is a snapshot of public road mileage as reported by ODOT, Oregon counties, cities and miscellaneous agencies as of December 31, 2009. State Highway mileage is reported in both Centerline and Lane Miles as described on page 3. Other entities are reported as Centerline Mileage only.

The Oregon Mileage Report is available online at:

<https://www.oregon.gov/odot/data/pages/road-assets-mileage.aspx#OMR>

Other data about Oregon's transportation system is also available on the web at:

<https://www.oregon.gov/ODOT/Data/Pages/index.aspx>

It is our goal to continuously improve this document and we encourage your feedback. If you have questions or suggestions for this report please contact either:

Danny G. Spaulding, Public Road Inventory Coordinator  
503-986-4143 or [danny.g.spaulding@odot.state.or.us](mailto:danny.g.spaulding@odot.state.or.us)

Heather L. King, Road Inventory and Classification Services Unit Manager  
503-986-4157 or [heather.l.king@odot.state.or.us](mailto:heather.l.king@odot.state.or.us)

Or you can write to:

Road Inventory and Classification Services  
555 13<sup>th</sup> St NE, Suite 2  
Salem, Oregon 97301-4178

## DEFINITIONS

### ADD-MILE

Roadways whose milepoints have increasing value in the direction of travel. All roadways that are not Non-Add.

### ASPHALT (AC)

A mixture of mineral aggregate and bituminous materials used in pavement structure.

### CERTIFIED PUBLIC ROAD MILES

Total road miles certified to FHWA which are Public Roads under the jurisdiction of and maintained by a Public Authority and open to travel by 2-wheel drive passenger vehicles.

### CONCRETE

A Portland cement concrete, aggregate, and water used in pavement structure.

### CONNECTION

Road connecting a state highway to other roadway system.

### DISTRICT

Identifies an ODOT Maintenance District

### FRONTAGE ROAD

A secondary road generally parallel to a highway providing service to adjacent property owners and for access control.

### GRADED

Natural earth aligned and graded to permit reasonably convenient use by motor vehicles and with drainage systems sufficient to prevent serious impairment of the road by surface water

### GRAVEL

Consists of mixed soil, stabilized soil, gravel or stone

### LANE

A portion of a roadway indicated by pavement markings designated for travel by one line of vehicles in one direction

### LANE MILE

The product of distance times number of lanes

### LOCAL ACCESS

Roads that are deeded to the county, but not maintained by the county.

### MILEPOINT

Number of miles from the beginning of the road after additions and or subtractions due to milepoint equations.

### MUNICIPAL EXTENSION

A portion of a county road that lies within the limits of an incorporated city.

### NON-ADD MILE

Roadways with one direction of travel and milepoints that decrease in the direction of travel.

### OIL MAT

An earth or gravel road to which has been added a bituminous surface with or without a seal coat.

### PRIMITIVE MILEAGE

Unimproved and non-maintained public road, only passable by high clearance, 4-wheel drive vehicles. Primitive mileage is not included in this report.

### REGION

Identifies an ODOT Maintenance Region

### STATE HIGHWAY MILEAGE

Reported as lane mileage and as centerline mileage. (All other road jurisdiction mileage is reported as centerline mileage only.)

State highway centerline mileage is the number of miles of two-way roads. A road with a lane in each direction, a road with two lanes in each direction and a turn lane in the middle, or a divided freeway with four lanes in each direction all count equally in terms of centerline mileage. Centerline mileage for roadways other than State Highway may also include one way and one lane roads.

Lane mileage counts miles of each lane. Thus a mile of street with a lane in each direction counts as two lane miles.

### UNIMPROVED

Natural surface, maintained enough to barely permit passage of motor vehicles. May have been bladed and minor improvements may have been made locally.

# SUMMARY OF MILEAGES

Total Interstate miles = 729.57

# 2009 OREGON MILEAGE REPORT

## State Highway System Mileage

<b>Total Add Miles . . . . .</b>	<b>7,422.30</b>
<b>Connection &amp; Frontage =</b>	<b>626.82</b>
<b>Total State Highway System =</b>	<b>8,049.12</b>

	<b>Miles</b>	<b>C &amp; F</b>	<b>Lane Miles</b>
Baker .....	302.09	15.28	760.68
Benton .....	120.21	3.45	270.03
Clackamas ....	221.12	32.41	720.55
Clatsop .....	166.62	5.43	374.10
Columbia .....	93.07	3.80	230.57
Coos .....	161.07	5.49	409.69
Crook .....	164.62	0.03	335.26
Curry .....	109.34	5.16	263.69
Deschutes ....	224.59	18.99	589.90
Douglas .....	328.96	45.92	974.84
Gilliam .....	134.44	5.66	346.35
Grant .....	233.34	0.99	472.55
Harney .....	292.65	1.10	601.87
Hood River ....	89.59	13.33	262.30
Jackson .....	284.48	38.04	809.34
Jefferson .....	95.50	0.47	222.28
Josephine .....	133.97	19.14	391.01
Klamath .....	381.13	10.04	844.02
Lake .....	306.20	0.09	616.66
Lane .....	430.50	45.72	1,147.64
Lincoln .....	172.62	3.50	381.14
Linn .....	249.62	24.81	711.47
Malheur .....	398.02	13.00	873.65
Marion .....	208.19	46.17	695.51
Morrow .....	176.93	8.52	419.39
Multnomah ....	164.89	87.11	829.08
Polk .....	120.62	8.32	298.16
Sherman .....	115.75	10.71	287.97
Tillamook .....	146.49	0.51	315.04
Umatilla .....	383.45	55.20	1,083.40
Union .....	195.99	34.52	538.92
Wallowa .....	117.40	0.62	237.35
Wasco .....	243.88	11.35	600.96
Washington ...	152.99	44.71	561.96
Wheeler .....	155.14	0.66	313.53
Yamhill .....	146.83	6.57	337.59

## By Region

Region 1.....	892.43
Region 2 .....	1,930.07
Region 3 .....	1,145.52
Region 4 .....	1,852.45
Region 5 .....	2,228.81

## By District

District 1.....	276.48
District 2A.....	378.53
District 2B.....	219.46
District 2C.....	294.44
District 3.....	582.89
District 4.....	609.18
District 5.....	461.36
District 7.....	578.92
District 8.....	566.60
District 9.....	544.10
District 10.....	818.16
District 11.....	499.74
District 12.....	764.74
District 13.....	562.48
District 14.....	892.04

Total Miles include State Highway Connections & Frontage Roads

<b>Total Miles .....</b>	<b>74,493</b>
<b>Certified Public Road Miles.....</b>	<b>59,129</b>

Certified Mileage does not include BLM roads.

## City Owned Mileage

**Total Mileage .....** **10,798.72**

### By County

Baker .....	105.66	Douglas .....	258.33
Benton .....	250.20	Gilliam .....	25.73
Clackamas ....	784.14	Grant .....	63.92
Clatsop .....	158.89	Harney .....	53.45
Columbia .....	127.66	Hood River ...	39.23
Coos .....	225.09	Jackson .....	584.43
Crook .....	66.67	Jefferson .....	101.04
Curry .....	61.17	Josephine ...	160.86
Deschutes.....	560.88	Klamath .....	169.08

## Other State Mileage

<b>Total Mileage .....</b>	<b>614.24</b>
Campus .....	45.63
Fish and Wildlife .....	43.00
State Institutions .....	28.05
State Forests .....	145.55
Other Local Agencies .....	99.81
State Parks .....	252.20

## County Mileage

<b>Total Mileage .....</b>	<b>33,124.35</b>
County Rural Roads .....	26,169.50
County Roads Within a City.....	567.24
Total .....	26,736.74
Local Access .....	6,387.61

## Miscellaneous Agencies

<b>Total Mileage .....</b>	<b>21,906.11</b>
<b>By Agency</b>	
Army Corps of Engineers .....	100.53
Indian Affairs .....	920.60
BLM .....	14,962.00
Military .....	2.92
National Parks .....	109.27
Other Federal Agencies .....	298.79
U.S. National Forest .....	5,512.00

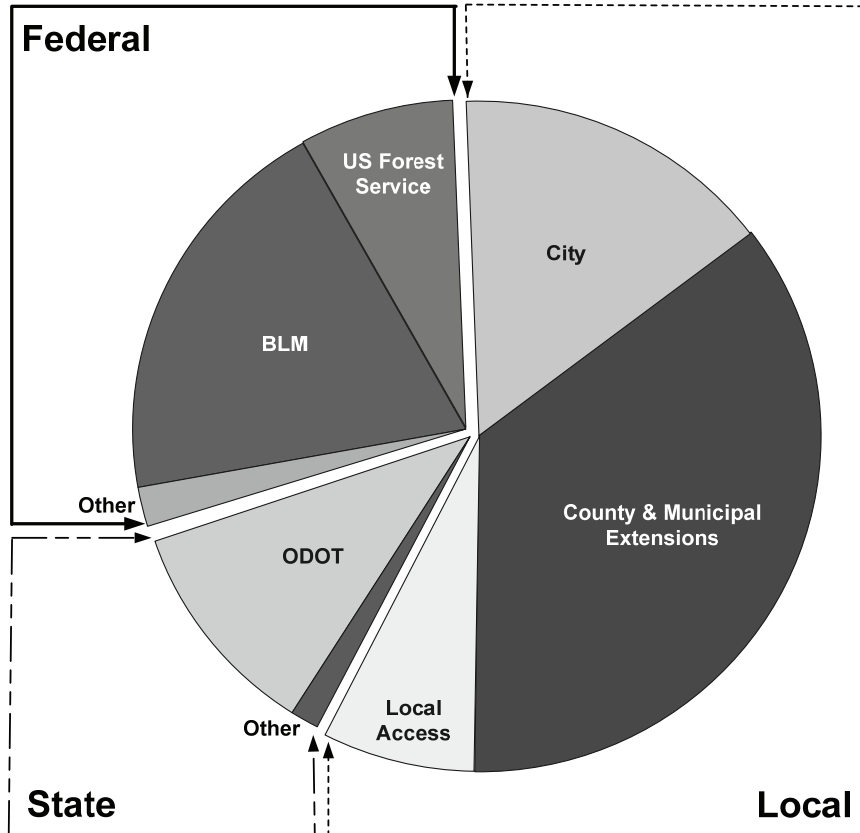
Lake .....	24.28	Sherman .....	20.81
Lane .....	986.29	Tillamook ....	95.29
Lincoln .....	181.10	Umatilla .....	254.60
Linn .....	369.23	Union .....	153.67
Malheur .....	131.60	Wallowa .....	47.62
Marion .....	809.99	Wasco .....	111.93
Morrow .....	63.04	Washington ..	854.09
Multnomah ...	2,380.60	Wheeler .....	14.10
Polk .....	239.11	Yamhill .....	264.94

## 2009 OREGON MILEAGE SUMMARY BY COUNTY

County	City City Streets	County			State State Highway	Other State						Miscellaneous Agency						Total		
		County Rural Roads	County Rds Inside Cities	Local Access		State Fish and Wildlife	State Institution	State Forest	State Park	Other Local Agency	Army Corps of Engineers	BIA & Indian Nation	BLM	Military	National Park	Other Federal Agency	U.S. National Forest			
Baker	105.66	904.06	0.00	12.21	317.37					2.00					273.00				110.00	1,724.30
Benton	250.20	427.90	21.39	82.89	123.66	7.02				0.30					197.00			3.60	11.00	1,124.96
Clackamas	784.14	1,344.21	77.89	108.00	253.53	2.86		0.10		8.90	0.20			25.00	221.00				209.00	3,034.83
Clatsop	158.89	226.57	8.14	9.20	172.05				17.30	44.85	2.00					0.13	1.33	10.00		650.46
Columbia	127.66	521.61	16.49	11.16	96.87		5.90			1.50					23.00					804.19
Coos	225.09	524.00	7.43	61.84	166.56	2.64		0.90	76.23	12.40	2.00			31.00	809.00				81.00	2,000.09
Crook	66.67	479.97	2.10	103.88	164.65					3.30					25.00	2.24		2.00	164.00	1,013.81
Curry	61.17	218.59	4.86	40.69	114.50					13.15	3.70				82.00				326.00	864.66
Deschutes	560.88	938.66	20.94	509.05	243.58	1.55				29.20					23.00	0.55		3.00	254.00	2,584.41
Douglas	258.33	1,119.69	28.93	330.14	374.88				42.67	1.00				3.80	3,650.00		1.45	3.18	546.00	6,360.07
Gilliam	25.73	402.39	1.13	0.36	140.10															569.71
Grant	63.92	488.89	1.99	372.96	234.33					0.40					14.00		15.20		363.00	1,554.69
Harney	53.45	811.32	0.00	1,497.93	293.75					1.10	52.00			4.60	2,102.00			66.00	160.00	5,042.15
Hood River	39.23	208.24	1.75	35.89	102.92					2.90	3.21								57.00	451.14
Jackson	584.43	906.82	33.34	115.80	322.52	2.54	2.00			12.25	1.50		7.00		1,557.00			11.75	415.00	3,971.95
Jefferson	101.04	598.06	5.72	210.26	95.97					10.60	1.25			286.00				2.25	91.00	1,403.45
Josephine	160.86	547.67	10.77	130.13	153.11	1.30				1.10					878.00		1.82		153.00	2,037.76
Klamath	169.08	861.17	7.16	883.15	391.17	4.64	2.00			3.20	0.50			45.00	276.00		82.19		511.00	3,236.26
Lake	24.28	703.78	0.70	380.64	306.29		12.50	0.11		1.40					922.00			169.00	552.00	3,072.70
Lane	986.29	1,395.00	51.61	145.00	476.22	4.65				13.80			42.86		1,583.00				429.00	5,127.43
Lincoln	181.10	335.00	9.66	90.48	176.12					14.70	1.20			2.90	91.00				26.00	928.16
Linn	369.23	1,074.48	26.66	31.85	274.43	1.45				1.90			17.00		460.00				192.00	2,449.00
Malheur	131.60	1,732.92	1.63	377.87	411.02	1.00				1.50				8.30	1,280.00					3,951.84
Marion	809.99	1,086.07	30.10	68.80	254.36	2.30				14.59					80.00			0.45	49.00	2,437.91
Morrow	63.04	958.88	0.50	1.88	185.45							7.10							41.00	1,257.85
Multnomah	2,380.60	263.00	31.29	100.00	252.00	8.25	1.80			8.35	13.40		3.20		3.00			0.86	32.00	3,097.75
Polk	239.11	498.17	2.37	27.89	128.94	1.18				1.50				4.00	55.00			2.30		960.46
Sherman	20.81	444.09	2.50	1.07	126.46					0.40	2.59				17.00					614.92
Tillamook	95.29	323.88	8.46	43.34	147.00				9.35	6.20	4.05				183.00				30.00	850.57
Umatilla	254.60	1,655.25	15.64	183.01	438.65	2.50			5.05	5.10	3.21	16.37	98.00	6.00			22.40	196.00	2,901.78	
Union	153.67	581.87	5.99	17.88	230.51	0.70	0.50			1.35									181.00	1,173.47
Wallowa	47.62	709.11	2.28	7.51	118.02					7.20					3.00				203.00	1,097.74
Wasco	111.93	668.57	8.93	89.10	255.23				18.30	2.20	1.00	7.10	389.00	16.00					55.00	1,622.36
Washington	854.09	1,292.53	111.19	126.00	197.70	1.05				2.50	0.90				6.00			2.00		2,593.96
Wheeler	14.10	259.11	0.51	135.54	155.80					1.20							7.28		74.00	647.54
Yamhill	264.94	657.97	7.19	44.21	153.40					0.50				22.00	127.00				1.00	1,278.21
<b>Total</b>	<b>10,798.72</b>	<b>26,169.50</b>	<b>567.24</b>	<b>6,387.61</b>	<b>8,049.12</b>	<b>45.63</b>	<b>43.00</b>	<b>28.05</b>	<b>145.55</b>	<b>252.20</b>	<b>99.81</b>	<b>100.53</b>	<b>920.60</b>	<b>14,962.00</b>	<b>2.92</b>	<b>109.27</b>	<b>298.79</b>	<b>5,512.00</b>	<b>74,492.54</b>	

# 2009 OREGON MILEAGE REPORT

## Percent of Road Miles by Jurisdiction

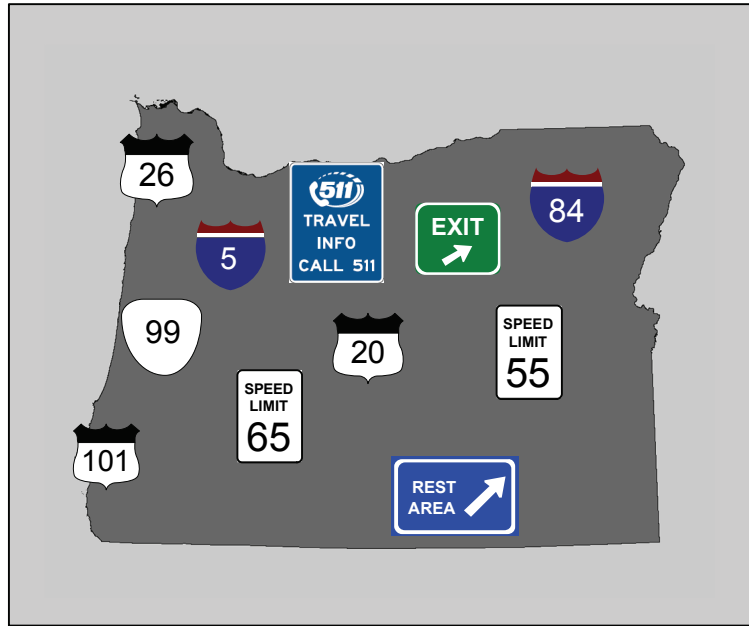


Jurisdiction	Mileage	Percent
City	10,798.72	14.50%
* County	26,736.74	35.89%
Local Access	6,387.61	8.57%
ODOT	8,049.12	10.81%
Other State	614.24	0.82%
U.S Forest Service	5,512.00	7.40%
BLM	14,962.00	20.09%
** Other Federal	1,432.11	1.92%
Total	74,492.54	100.00%

\* County includes Municipal Extension Miles.

\*\* Other Federal includes Army Corp of Engineers, Indian Affairs, U.S. Military, National parks, and Other Federal Agency miles.





**State Mileage**

**2009 CROSS REFERENCE TABLE OF HIGHWAY ROUTE NUMBER TO STATE HIGHWAY NUMBER**

<b>INTERSTATE</b>	<b>HIGHWAY NAME</b>	<b>HWY. #</b>	<b>US ROUTE</b>	<b>Highway Name</b>	<b>HWY. #</b>	<b>OR ROUTE</b>	<b>HIGHWAY NAME</b>	<b>HWY. #</b>
I-5	Pacific	1	US 97 Bus.	Klamath Falls-Lakeview	20	OR 36	Territorial	200
I-82	McNary	70	US 97 Bus.	Klamath Falls-Malin	50	OR 37	Pendleton	67
I-84	Baker-Copperfield	12	US 97 Bus.	McKenzie-Bend	17	OR 37	Pendleton-Cold Springs	36
I-84	Columbia River	2	US 101	Carpenterville	255	OR 37	Pendleton-John Day	28
I-84	Historic Columbia River	100	US 101	Oregon Coast	9	OR 38	Umpqua	45
I-84	Old Oregon Trail	6	US 101 Bus.	Nehalem	102	OR 39	Hatfield	426
I-105	Eugene-Springfield	227	US 101 Bus.	Warrenton-Astoria	105	OR 39	Klamath Falls-Lakeview	20
I-205	Clackamas	171	US 197	The Dalles-California	4	OR 39	Klamath Falls-Malin	50
I-205	East Portland Freeway	64	US 199	Redwood	25	OR 42	Coos Bay-Roseburg	35
I-405	Stadium Freeway	61	US 395	Central Oregon	7	OR 42S	Coquille-Bandon	244
			US 395	Columbia River	2	OR 43	Oswego	3
<b>US ROUTE</b>	<b>Highway Name</b>	<b>HWY. #</b>	US 395	Fremont	19	OR 46	Oregon Caves	38
US 20	Albany-Corvallis	31	US 395	John Day	5	OR 47	Mist-Clatskanie	110
US 20	Albany-Junction City	58	US 395	John Day-Burns	48	OR 47	Nehalem	102
US 20	Central Oregon	7	US 395	Lakeview-Burns	49	OR 47	Sunset	47
US 20	Corvallis-Lebanon	210	US 395	McNary	70	OR 47	Tualatin Valley	29
US 20	Corvallis-Newport	33	US 395	Old Oregon Trail	6	OR 51	Independence	193
US 20	McKenzie	15	US 395	Pendleton-John Day	28	OR 51	Monmouth-Independence	43
US 20	McKenzie-Bend	17	US 395	Umatilla-Stanfield	54	OR 52	Olds Ferry-Ontario	455
US 20	Pacific Highway West	1W [91]	US 730	Columbia River	2	OR 53	Necanicum	46
US 20	Santiam	16				OR 58	Willamette	18
US 26	Central Oregon	7	<b>OR ROUTE</b>	<b>HIGHWAY NAME</b>	<b>HWY. #</b>	OR 62	Crater Lake	22
US 26	John Day	5	OR 3	Enterprise-Lewiston	11	OR 66	Green Springs	21
US 26	Madras-Prineville	360	OR 6	Wilson River	37	OR 70	Dairy-Bonanza	23
US 26	Mt. Hood	26	OR 7	Baker-Copperfield	12	OR 74	Heppner	52
US 26	Nehalem	102	OR 7	La Grande-Baker	66	OR 78	Steens	442
US 26	Ochoco	41	OR 7	Whitney	71	OR 82	Wallowa Lake	10
US 26	Stadium Freeway	61	OR 8	Tualatin Valley	29	OR 86	Baker-Copperfield	12
US 26	Sunset	47	OR 10	Beaverton-Hillsdale	40	*OR 86S	Baker-Copperfield	12
US 26	The Dalles-California	4	OR 10	Farmington	142	OR 99	Coos Bay-Roseburg	35
US 26	Warm Springs	53	OR 10	Pacific Highway West	1W [91]	OR 99	Goshen-Divide	226
US 30	Columbia River	2	OR 11	Oregon-Washington	8	OR 99	North Umpqua	138
US 30	Historic Columbia River	100	OR 11	Pendleton	67	OR 99	Pacific	1
US 30	Huntington	449	OR 18	Salmon River	39	OR 99	Pacific Highway West	1W [91]
US 30	La Grande-Baker	66	OR 18 Bus.	Willamina-Sheridan	157	OR 99	Redwood	25
US 30	Lower Columbia River	2W [92]	OR 19	John Day	5	OR 99	Rogue River	60
US 30	Mosier-The Dalles	292	OR 19	Wasco-Heppner	300	OR 99	Rogue Valley	63
US 30	Old Oregon Trail	6	OR 22	North Santiam	162	OR 99	Sams Valley	271
US 30	Olds Ferry-Ontario	455	OR 22	Salem	72	OR 99	Umpqua	45
US 30	Oregon-Washington	8	OR 22	Salmon River	39	OR 99	Willamette	18
US 30	Pacific	1	OR 22	Three Rivers	32	OR 99E	Albany-Junction City	58
US 30	Pendleton	67	OR 22	Willamina-Salem	30	OR 99E	Hillsboro-Silverton	140
US 30	Stadium Freeway	61	OR 27	Crooked River	14	OR 99E	Pacific	1
US 30	The Dalles-California	4	OR 31	Fremont	19	OR 99E	Pacific Highway East	1E [81]
US 30 Bus.	Olds Ferry-Ontario	455	OR 34	Alea	27	OR 99E Bus.	Salem	72
US 30 Bypass	Northeast Portland	123	OR 34	Corvallis-Lebanon	210	OR 99W	Bellevue-Hopewell	153
US 95	I.O.N.	456	OR 34	Corvallis-Newport	33	OR 99W	Hillsboro-Silverton	140
US 95S	Olds Ferry-Ontario	455	OR 34	Pacific Highway West	1W [91]	OR 99W	Pacific Highway West	1W [91]
US 97	Sherman	42	OR 35	Historic Columbia River	100	OR 103	Fishhawk Falls	103
US 97	The Dalles-California	4	OR 35	Mt. Hood	26	OR 104	Fort Stevens	104
US 97 Bus.	The Dalles-California	4	OR 36	Mapleton-Junction City	229	*OR 104S	Fort Stevens	104

## 2009 CROSS REFERENCE TABLE OF HIGHWAY ROUTE NUMBER TO STATE HIGHWAY NUMBER

OR ROUTE	HIGHWAY NAME	HWY. #	OR ROUTE	HIGHWAY NAME	HWY. #	OR ROUTE	HIGHWAY NAME	HWY. #
*OR 120	Swift	120	OR 211	Clackamas	171	*OR 293	Antelope	293
OR 126	Beltline	69	OR 211	Eagle Creek-Sandy	172	*OR 331	Umatilla Mission	331
OR 126	Clear Lake-Belknap Springs	215	OR 211	Woodburn-Estacada	161	*OR 332	Sunnyside-Umapine	332
OR 126	Eugene-Springfield	227	OR 212	Clackamas	171	*OR 334	Athena-Holdman	334
OR 126	Florence-Eugene	62	OR 212	Clackamas-Boring	174	*OR 335	Havana-Helix	335
OR 126	McKenzie	15	OR 213	Cascade Hwy North	68	*OR 339	Freewater	339
OR 126	Ochoco	41	OR 213	Cascade Hwy South	160	*OR 350	Little Sheep Creek	350
OR 126	Pacific Highway West	1W [91]	OR 213	Clackamas	171	*OR 351	Joseph-Wallowa Lake	351
OR 126	Santiam	16	OR 213	East Portland Freeway	64	*OR 361	Culver	361
OR 126 Bus.	McKenzie	15	OR 214	Hillsboro-Silverton	140	*OR 370	O'Neil	370
OR 126 Bus.	Pacific Highway West	1W [91]	OR 214	Pacific Highway East	1E [81]	*OR 380	Paulina	380
*OR 130	Little Nestucca	130	OR 214	Silver Creek Falls	163	OR 402	Kimberly-Long Creek	402
OR 131	Netarts	131	OR 216	Sherars Bridge	290	*OR 410	Sumpter	410
OR 138	Elkton-Sutherlin	231	OR 216	The Dalles-California	4	*OR 413	Halfway-Cornucopia	413
OR 138	North Umpqua	138	OR 216	Wapinitia	44	*OR 414	Pine Creek	414
OR 138	Pacific	1	OR 217	Beaverton-Tigard	144	*OR 422	Chiloquin	422
OR 140	Fremont	19	OR 218	Shaniko-Fossil	291	*OR 422S	Chiloquin	422
OR 140	Green Springs	21	OR 219	Hillsboro-Silverton	140	*OR 429	Crescent Lake	429
OR 140	Klamath Falls-Lakeview	20	OR 219	Pacific Highway West	1W [91]	*OR 451	Vale-West	451
OR 140	Klamath Falls-Malin	50	OR 221	Salem-Dayton	150	*OR 452	Succor Creek	450
OR 140	Lake Of The Woods	270	*OR 222	Springfield-Creswell	222	*OR 453	Adrian-Arena Valley	453
OR 140	South Klamath Falls	424	OR 223	Dallas-Rickreall	189	*OR 454	Adrian-Caldwell	454
OR 140	Warner	431	OR 223	Kings Valley	191	OR 501	Alsea-Deadwood	201
*OR 141	Beaverton-Tualatin	141	OR 224	Clackamas	171	OR 528	Springfield	228
*OR 153	Bellevue-Hopewell	153	OR 224	East Portland Freeway	64	OR 540	Cape Arago	240
*OR 154	Lafayette	154	*OR 225	McVay	225	*OR 542	Powers	242
*OR 164	Jefferson	164	OR 226	Albany-Lyons	211	OR 551	Wilsonville-Hubbard	51
*OR 173	Timberline	173	*OR 227	Tiller-Trail	230	OR 569	Beltline	69
*OR 180	Eddyville-Blodgett	180	OR 228	Halsey-Sweet Home	212			
*OR 194	Monmouth	194	OR 229	Siletz	181			
*OR 200	Territorial	200	OR 230	West Diamond Lake	233			
OR 201	Central Oregon	7	OR 233	Amity-Dayton	155			
OR 201	Olds Ferry-Ontario	455	OR 233	Lafayette	154			
OR 201	Succor Creek	450	OR 233	Salmon River	39			
OR 202	Nehalem	102	OR 234	Sams Valley	271			
OR 203	La Grande-Baker	66	OR 237	Cove	342			
OR 203	Medical Springs	340	OR 237	La Grande-Baker	66			
OR 203	Old Oregon Trail	6	OR 238	Jacksonville	272			
OR 204	Weston-Elgin	330	OR 240	Yamhill-Newberg	151			
OR 205	Frenchglen	440	*OR 241	Coos River	241			
OR 206	Celilo-Wasco	301	OR 242	McKenzie	15			
OR 206	John Day	5	OR 244	Ukiah-Hilgard	341			
OR 206	Wasco-Heppner	300	OR 245	Dooley Mountain	415			
OR 207	Heppner	52	*OR 250	Cape Blanco	250			
OR 207	Heppner-Spray	321	*OR 251	Port Orford	251			
OR 207	Hermiston	333	*OR 255	Carpenterville	255			
OR 207	John Day	5	*OR 255	Oregon Coast	9			
OR 207	Lexington-Echo	320	OR 260	Rogue River Loop	260			
OR 207	Service Creek-Mitchell	390	OR 273	Siskiyou	273			
OR 207	Wasco-Heppner	300	*OR 281	Hood River	281			
OR 210	Scholls	143	*OR 282	Odell	282			

\* Unposted Route

This cross reference lists the Highway Route Number, Highway Name and State Highway Number. A state highway may traverse all of or a portion of a Highway Route Number.

PDF Maps of the Route and Highway numbers are available on the Web at:

[https://www.oregon.gov/ODOT/Data/Documents/Num\\_Route\\_Map.pdf](https://www.oregon.gov/ODOT/Data/Documents/Num_Route_Map.pdf)

Link names:  
State Highway Number and Route Map  
Portland Enlargement

**2009 CROSS REFERENCE TABLE OF STATE HIGHWAY NUMBER TO ROUTE NUMBER**

<b>Hwy. #</b>	<b>Highway Name</b>	<b>Route Number(s)</b>	<b>Hwy. #</b>	<b>Highway Name</b>	<b>Route Number(s)</b>
1	Pacific	I-5, US30, OR99, OR99E, OR138	51	Wilsonville-Hubbard	OR551
1E [81]	Pacific Highway East	OR99E, OR214	52	Heppner	OR74, OR207
1W [91]	Pacific Highway West	US20, OR10, OR34, OR99, OR99W, OR126, OR126B, OR219	53	Warm Springs	US26
2	Columbia River	I-84, US30, US395, US730	54	Umatilla-Stanfield	US395
2W [92]	Lower Columbia River	US30	58	Albany-Junction City	US20, OR99E
3	Oswego	OR43	60	Rogue River	OR99
4	The Dalles-California	US26, US30, US97, US97B, US197, OR216	61	Stadium Freeway	I-405, US26, US30
5	John Day	US26, US395, OR19, OR206, OR207	62	Florence-Eugene	OR126
6	Old Oregon Trail	I-84, US30, US395, OR203	63	Rogue Valley	OR99
7	Central Oregon	US20, US26, US395, OR201	64	East Portland Freeway	I-205, OR213, OR224
8	Oregon-Washington	US30, OR11	66	La Grande-Baker	US30, OR7, OR203, OR237
9	Oregon Coast	US101, *OR255	67	Pendleton	US30, OR11, OR37
10	Wallowa Lake	OR82	68	Cascade Hwy North	OR213
11	Enterprise-Lewiston	OR3	69	Beltline	OR126, OR569
12	Baker-Copperfield	I-84, OR7, OR86, *OR86S	70	McNary	I-82, US395
14	Crooked River	OR27	71	Whitney	OR7
15	McKenzie	US20, OR126, OR126B, OR242	72	Salem	OR22, OR99EB
16	Santiam	US20, OR126	100	Historic Columbia River	I-84, US30, OR35
17	McKenzie-Bend	US20, US97B	102	Nehalem	US26, US101B, OR47, OR202
18	Willamette	OR58, OR99	103	Fishhawk Falls	OR103
19	Fremont	US395, OR31, OR140	104	Fort Stevens	OR104, *OR104S
20	Klamath Falls-Lakeview	US97B, OR39, OR140	105	Warrenton-Astoria	US101B
21	Green Springs	OR66, OR140	110	Mist-Clatskanie	OR47
22	Crater Lake	OR62	120	Swift	*OR120
23	Dairy-Bonanza	OR70	123	Northeast Portland	US30BY
25	Redwood	US199, OR99	130	Little Nestucca	*OR130
26	Mt. Hood	US26, OR35	131	Netarts	OR131
27	Alsea	OR34	138	North Umpqua	OR99, OR138
28	Pendleton-John Day	US395, OR37	140	Hillsboro-Silverton	OR99E, OR99W, OR214, OR219
29	Tualatin Valley	OR8, OR47	141	Beaverton-Tualatin	*OR141
30	Willamina-Salem	OR22	142	Farmington	OR10
31	Albany-Corvallis	US20	143	Scholls	OR210
32	Three Rivers	OR22	144	Beaverton-Tigard	OR217
33	Corvallis-Newport	US20, OR34	150	Salem-Dayton	OR221
35	Coos Bay-Roseburg	OR42, OR99	151	Yamhill-Newberg	OR240
36	Pendleton-Cold Springs	OR37	153	Bellevue-Hopewell	OR99W, *OR153
37	Wilson River	OR6	154	Lafayette	*OR154, OR233
38	Oregon Caves	OR46	155	Amity-Dayton	OR233
39	Salmon River	OR18, OR22, OR233	157	Willamina-Sheridan	OR18B
40	Beaverton-Hillsdale	OR10	160	Cascade Hwy South	OR213
41	Ochoco	US26, OR126	161	Woodburn-Estacada	OR211
42	Sherman	US97	162	North Santiam	OR22
43	Monmouth-Independence	OR51	163	Silver Creek Falls	OR214
44	Wapinitia	OR216	164	Jefferson	*OR164
45	Umpqua	OR38, OR99	171	Clackamas	I-205, OR211, OR212, OR213, OR224
46	Necanicum	OR53	172	Eagle Creek-Sandy	OR211
47	Sunset	US26, OR47	173	Timberline	*OR173
48	John Day-Burns	US395	174	Clackamas-Boring	OR212
49	Lakeview-Burns	US395	180	Eddyville-Blodgett	*OR180
50	Klamath Falls-Malin	US97B, OR39, OR140	181	Siletz	OR229
			189	Dallas-Rickreall	OR223

**2009 CROSS REFERENCE TABLE OF STATE HIGHWAY NUMBER TO ROUTE NUMBER**

<b>Hwy. #</b>	<b>Highway Name</b>	<b>Route Number(s)</b>	<b>Hwy. #</b>	<b>Highway Name</b>	<b>Route Number(s)</b>
191	Kings Valley	OR223	350	Little Sheep Creek	*OR350
193	Independence	OR51	351	Joseph-Wallowa Lake	*OR351
194	Monmouth	*OR194	360	Madras-Prineville	US26
200	Territorial	OR36, *OR200	361	Culver	*OR361
201	Alsea-Deadwood	OR501	370	O'Neil	*OR370
210	Corvallis-Lebanon	US20, OR34	380	Paulina	*OR380
211	Albany-Lyons	OR226	390	Service Creek-Mitchell	OR207
212	Halsey-Sweet Home	OR228	402	Kimberly-Long Creek	OR402
215	Clear Lake-Belknap Springs	OR126	410	Sumpter	*OR410
222	Springfield-Creswell	*OR222	413	Halfway-Cornucopia	*OR413
225	McVay	*OR225	414	Pine Creek	*OR414
226	Goshen-Divide	OR99	415	Dooley Mountain	OR245
227	Eugene-Springfield	I-105, OR126	422	Chiloquin	*OR422, *OR422S
228	Springfield	OR528	424	South Klamath Falls	OR140
229	Mapleton-Junction City	OR36	426	Hatfield	OR39
230	Tiller-Trail	*OR227	429	Crescent Lake	*OR429
231	Elkton-Sutherlin	OR138	431	Warner	OR140
233	West Diamond Lake	OR230	440	Frenchglen	OR205
240	Cape Arago	OR540	442	Steens	OR78
241	Coos River	*OR241	449	Huntington	US30
242	Powers	*OR542	450	Succor Creek	OR201, *OR452
244	Coquille-Bandon	OR42S	451	Vale-West	*OR451
250	Cape Blanco	*OR250	453	Adrian-Arena Valley	*OR453
251	Port Orford	*OR251	454	Adrian-Caldwell	*OR454
255	Carpenterville	US101, *OR255	455	Olds Ferry-Ontario	US30, US30B, US95S, OR52, OR201
260	Rogue River Loop	OR260	456	I.O.N.	US95
270	Lake Of The Woods	OR140			
271	Sams Valley	OR99, OR234			
272	Jacksonville	OR238			
273	Siskiyou	OR273			
281	Hood River	*OR281			
282	Odell	*OR282			
290	Sherars Bridge	OR216			
291	Shaniko-Fossil	OR218			
292	Mosier-The Dalles	US30			
293	Antelope	*OR293			
300	Wasco-Heppner	OR19, OR206, OR207			
301	Celilo-Wasco	OR206			
320	Lexington-Echo	OR207			
321	Heppner-Spray	OR207			
330	Weston-Elgin	OR204			
331	Umatilla Mission	*OR331			
332	Sunnyside-Umapine	*OR332			
333	Hermiston	OR207			
334	Athena-Holdman	*OR334			
335	Havana-Helix	*OR335			
339	Freewater	*OR339			
340	Medical Springs	OR203			
341	Ukiah-Hilgard	OR244			
342	Cove	OR237			

\* Unposted Route

This cross reference lists the Highway Route Number, Highway Name and State Highway Number. A state highway may traverse all of or a portion of a Highway Route Number.

PDF Maps of the Route and Highway numbers are available on the Web at:

[https://www.oregon.gov/ODOT/Data/Documents/Num\\_Route\\_Map.pdf](https://www.oregon.gov/ODOT/Data/Documents/Num_Route_Map.pdf)

Link names:  
 State Highway Number and Route Map  
 Portland Enlargement

## 2009 OREGON STATE HIGHWAY SYSTEM

### NUMERIC ORDER

1	Pacific	66	La Grande-Baker
1E	Pacific Highway East [81]	67	Pendleton
1W	Pacific Highway West [91]	68	Cascade Hwy North
2	Columbia River	69	Beltline
2W	Lower Columbia River [92]	70	McNary
3	Oswego	71	Whitney
4	The Dalles-California	72	Salem
5	John Day	100	Historic Columbia River
6	Old Oregon Trail	102	Nehalem
7	Central Oregon	103	Fishhawk Falls
8	Oregon-Washington	104	Fort Stevens
9	Oregon Coast	105	Warrenton-Astoria
10	Wallowa Lake	110	Mist-Clatskanie
11	Enterprise-Lewiston	120	Swift
12	Baker-Copperfield	123	Northeast Portland
14	Crooked River	130	Little Nestucca
15	McKenzie	131	Netarts
16	Santiam	138	North Umpqua
17	McKenzie-Bend	140	Hillsboro-Silverton
18	Willamette	141	Beaverton-Tualatin
19	Fremont	142	Farmington
20	Klamath Falls-Lakeview	143	Scholls
21	Green Springs	144	Beaverton-Tigard
22	Crater Lake	150	Salem-Dayton
23	Dairy-Bonanza	151	Yamhill-Newberg
25	Redwood	153	Bellevue-Hopewell
26	Mt. Hood	154	Lafayette
27	Alea	155	Amity-Dayton
28	Pendleton-John Day	157	Willamina-Sheridan
29	Tualatin Valley	160	Cascade Hwy South
30	Willamina-Salem	161	Woodburn-Estacada
31	Albany-Corvallis	162	North Santiam
32	Three Rivers	163	Silver Creek Falls
33	Corvallis-Newport	164	Jefferson
35	Coos Bay-Roseburg	171	Clackamas
36	Pendleton-Cold Springs	172	Eagle Creek-Sandy
37	Wilson River	173	Timberline
38	Oregon Caves	174	Clackamas-Boring
39	Salmon River	180	Eddyville-Blodgett
40	Beaverton-Hillsdale	181	Siletz
41	Ochoco	189	Dallas-Rickreall
42	Sherman	191	Kings Valley
43	Monmouth-Independence	193	Independence
44	Wapinitia	194	Monmouth
45	Umpqua	200	Territorial
46	Necanicum	201	Alea-Deadwood
47	Sunset	210	Corvallis-Lebanon
48	John Day-Burns	211	Albany-Lyons
49	Lakeview-Burns	212	Halsey-Sweet Home
50	Klamath Falls-Malin	215	Clear Lake-Belknap Springs
51	Wilsonville-Hubbard	222	Springfield-Creswell
52	Heppner	225	McVay
53	Warm Springs	226	Goshen-Divide
54	Umatilla-Stanfield	227	Eugene-Springfield
58	Albany-Junction City	228	Springfield
60	Rogue River	229	Mapleton-Junction City
61	Stadium Freeway	230	Tiller-Trail
62	Florence-Eugene	231	Elkton-Sutherlin
63	Rogue Valley	233	West Diamond Lake
64	East Portland Freeway	240	Cape Arago

### ALPHABETIC ORDER

241	Coos River	453	Adrian-Arena Valley	335	Havana-Helix	36	Pendleton-Cold Springs
242	Powers	454	Adrian-Caldwell	52	Heppner	28	Pendleton-John Day
244	Coquille-Bandon	31	Albany-Corvallis	321	Heppner-Spray	414	Pine Creek
250	Cape Blanco	58	Albany-Junction City	333	Hermiston	251	Port Orford
251	Port Orford	211	Albany-Lyons	140	Hillsboro-Silverton	242	Powers
255	Carpenterville	27	Alea	100	Historic Columbia River	25	Redwood
260	Rogue River Loop	201	Alea-Deadwood	281	Hood River	60	Rogue River
270	Lake Of The Woods	155	Amity-Dayton	449	Huntington	260	Rogue River Loop
271	Sams Valley	293	Antelope	456	I.O.N.	63	Rogue Valley
272	Jacksonville	334	Athena-Holdman	193	Independence	72	Salem
273	Siskiyou	12	Baker-Copperfield	272	Jacksonville	150	Salem-Dayton
281	Hood River	40	Beaverton-Hillsdale	164	Jefferson	39	Salmon River
282	Odell	144	Beaverton-Tigard	5	John Day	271	Sams Valley
290	Sherars Bridge	141	Beaverton-Tualatin	48	John Day-Burns	16	Santiam
291	Shaniko-Fossil	153	Bellevue-Hopewell	351	Joseph-Wallowa Lake	143	Scholls
292	Mosier-The Dalles	69	Beltline	402	Kimberly-Long Creek	390	Service Creek-Mitchell
293	Antelope	240	Cape Arago	191	Kings Valley	291	Shaniko-Fossil
300	Wasco-Heppner	250	Cape Blanco	20	Klamath Falls-Lakeview	290	Sherars Bridge
301	Celilo-Wasco	255	Carpenterville	50	Klamath Falls-Malin	42	Sherman
320	Lexington-Echo	68	Cascade Hwy North	66	La Grande-Baker	181	Siletz
321	Heppner-Spray	160	Cascade Hwy South	154	Lafayette	163	Silver Creek Falls
330	Weston-Elgin	301	Celilo-Wasco	270	Lake Of The Woods	273	Siskiyou
331	Umatilla Mission	7	Central Oregon	49	Lakeview-Burns	424	South Klamath Falls
332	Sunnyside-Umapine	372	Century Drive	320	Lexington-Echo	228	Springfield
333	Hermiston	422	Chiloquin	130	Little Nestucca	222	Springfield-Creswell
334	Athena-Holdman	171	Clackamas	350	Little Sheep Creek	61	Stadium Freeway
335	Havana-Helix	174	Clackamas-Boring	2W	Lower Columbia River [92]	442	Steens
339	Freewater	215	Clear Lake-Belknap Springs	360	Madras-Prineville	450	Succor Creek
340	Medical Springs	2	Columbia River	229	Mapleton-Junction City	410	Sumpter
341	Ukiah-Hilgard	35	Coos Bay-Roseburg	15	McKenzie	332	Sunnyside-Umapine
342	Cove	241	Coos River	17	McKenzie-Bend	47	Sunset
350	Little Sheep Creek	244	Coquille-Bandon	70	McNary	120	Swift
351	Joseph-Wallowa Lake	210	Corvallis-Lebanon	225	McVay	200	Territorial
360	Madras-Prineville	33	Corvallis-Newport	340	Medical Springs	4	The Dalles-California
361	Culver	342	Cove	420	Midland	32	Three Rivers
370	O'Neil	22	Crater Lake	110	Mist-Clatskanie	230	Tiller-Trail
372	Century Drive	429	Crescent Lake	194	Monmouth	173	Timberline
380	Paulina	14	Crooked River	43	Monmouth-Independence	29	Tualatin Valley
390	Service Creek-Mitchell	361	Culver	292	Mosier-The Dalles	341	Ukiah-Hilgard
402	Kimberly-Long Creek	23	Dairy-Bonanza	26	Mt. Hood	331	Umatilla Mission
410	Sumpter	189	Dallas-Rickreall	46	Necanicum	54	Umatilla-Stanfield
413	Halfway-Cornucopia	415	Dooley Mountain	102	Nehalem	45	Umpqua
414	Pine Creek	172	Eagle Creek-Sandy	131	Netarts	451	Vale-West
415	Dooley Mountain	64	East Portland Freeway	162	North Santiam	10	Wallowa Lake
420	Midland	180	Eddyville-Blodgett	138	North Umpqua	44	Wapinitia
422	Chiloquin	231	Elkton-Sutherlin	123	Northeast Portland	53	Warm Springs
424	South Klamath Falls	11	Enterprise-Lewiston	370	O'Neil	431	Warner
426	Hatfield	227	Eugene-Springfield	41	Ochoco	105	Warrenton-Astoria
429	Crescent Lake	142	Farmington	282	Odell	300	Wasco-Heppner
431	Warner	103	Fishhawk Falls	6	Old Oregon Trail	233	West Diamond Lake
440	Frenchglen	62	Florence-Eugene	455	Olds Ferry-Ontario	330	Weston-Elgin
442	Steens	104	Fort Stevens	38	Oregon Caves	71	Whitney
449	Huntington	339	Freewater	9	Oregon Coast	18	Willamette
450	Succor Creek	19	Fremont	8	Oregon-Washington	30	Willamina-Salem
451	Vale-West	440	Frenchglen	3	Oswego	157	Willamina-Sheridan
453	Adrian-Arena Valley	226	Goshen-Divide	1	Pacific	37	Wilson River
454	Adrian-Caldwell	21	Green Springs	1E	Pacific Highway East [81]	51	Wilsonville-Hubbard
455	Olds Ferry-Ontario	413	Halfway-Cornucopia	1W	Pacific Highway West [91]	161	Woodburn-Estacada
456	I.O.N.	212	Halsey-Sweet Home	380	Paulina	151	Yamhill-Newberg
		426	Hatfield	67	Pendleton		

[ ] Highway number used in the Integrated Transportation System (ITIS) database

## 2009 STATE HIGHWAYS: By Number, Name, and Length of Centerline Miles

Connections and Frontage Roads (626.82 miles) not included.

001	Pacific	308.38	050	Klamath Falls-Malin	31.86	163	Silver Creek Falls	32.06	301	Celilo-Wasco	18.39
002	Columbia River	200.95	051	Wilsonville-Hubbard	5.94	164	Jefferson	8.54	320	Lexington-Echo	37.03
003	Oswego	11.60	052	Heppner	83.09	171	Clackamas	48.54	321	Heppner-Spray	40.87
004	The Dalles-California	283.49	053	Warm Springs	60.11	172	Eagle Creek-Sandy	6.17	330	Weston-Elgin	41.71
005	John Day	273.34	054	Umatilla-Stanfield	12.86	173	Timberline	5.32	331	Umatilla Mission	4.84
006	Old Oregon Trail	210.43	058	Albany-Junction City	32.37	174	Clackamas-Boring	8.84	332	Sunnyside-Umapine	7.93
007	Central Oregon	263.85	060	Rogue River	14.95	180	Eddyville-Blodgett	19.18	333	Hermiston	18.12
008	Oregon-Washington	34.06	061	Stadium Freeway	4.25	181	Siletz	31.27	334	Athena-Holdman	18.12
009	Oregon Coast	346.80	062	Florence-Eugene	52.65	189	Dallas-Rickreall	4.32	335	Havana-Helix	8.60
010	Wallowa Lake	70.74	063	Rogue Valley	18.13	191	Kings Valley	31.40	339	Freewater	3.43
011	Enterprise-Lewiston	43.13	064	East Portland Freeway	26.56	193	Independence	6.34	340	Medical Springs	38.65
012	Baker-Copperfield	70.28	066	La Grande-Baker	54.50	194	Monmouth	7.56	341	Ukiah-Hilgard	47.22
014	Crooked River	42.89	067	Pendleton	5.93	200	Territorial	42.11	342	Cove	22.07
015	Mckenzie	111.44	068	Cascade Hwy North	10.18	201	Alsea-Deadwood	9.49	350	Little Sheep Creek	29.36
016	Santiam	100.15	069	Bellline	13.00	210	Corvallis-Lebanon	18.09	351	Joseph-Wallowa Lake	6.94
017	Mckenzie-Bend	20.99	070	McNary	11.21	211	Albany-Lyons	25.28	360	Madras-Prineville	26.19
018	Willamette	86.75	071	Whitney	50.96	212	Halsey-Sweet Home	21.40	361	Culver	11.62
019	Fremont	157.73	072	Salem	8.48	215	Clear Lake-Belknap Springs	19.81	370	O'Neil	17.67
020	Klamath Falls-Lakeview	94.13	081	Pacific Highway East	47.83	222	Springfield-Creswell	6.05	372	Century Drive	17.35
021	Green Springs	58.82	091	Pacific Highway West	124.66	225	McVay	2.52	380	Paulina	55.49
022	Crater Lake	83.46	092	Lower Columbia River	94.91	226	Goshen-Divide	19.87	390	Service Creek-Mitchell	23.79
023	Dairy-Bonanza	6.97	100	Historic Columbia River	42.79	227	Eugene-Springfield	9.97	402	Kimberly-Long Creek	34.88
025	Redwood	46.56	102	Nehalem	86.44	228	Springfield	1.40	410	Sumpter	3.71
026	Mt. Hood	89.58	103	Fishhawk Falls	9.02	229	Mapleton-Junction City	50.12	413	Halfway-Cornucopia	11.28
027	Alsea	56.61	104	Fort Stevens	6.98	230	Tiller-Trail	11.25	414	Pine Creek	0.91
028	Pendleton-John Day	118.47	105	Warrenton-Astoria	7.25	231	Elkton-Sutherland	25.39	415	Dooley Mountain	36.62
029	Tualatin Valley	40.94	110	Mist-Clatskanie	11.89	233	West Diamond Lake	23.80	420	Midland	4.30
030	Willamina-Salem	26.30	120	Swift	0.28	240	Cape Arago	11.95	422	Chiloquin	5.38
031	Albany-Corvallis	11.18	123	Northeast Portland	14.76	241	Coos River	17.45	424	South Klamath Falls	5.91
032	Three Rivers	24.97	130	Little Nestucca	9.40	242	Powers	18.68	426	Hatfield	2.42
033	Corvallis-Newport	52.35	131	Netarts	9.08	244	Coquille-Bandon	16.93	429	Crescent Lake	2.39
035	Coos Bay-Roseburg	73.32	138	North Umpqua	101.89	250	Cape Blanco	5.41	431	Warner	64.95
036	Pendleton-Cold Springs	30.44	140	Hillsboro-Silverton	50.13	251	Port Orford	0.76	440	Frenchglen	72.95
037	Wilson River	51.25	141	Beaverton-Tualatin	7.30	255	Carpenterville	26.06	442	Steens	91.55
038	Oregon Caves	19.33	142	Farmington	1.79	260	Rogue River Loop	20.79	449	Huntington	11.09
039	Salmon River	53.37	143	Scholls	0.57	270	Lake Of The Woods	76.89	450	Succor Creek	24.97
040	Beaverton-Hillsdale	2.44	144	Beaverton-Tigard	7.52	271	Sams Valley	18.74	451	Vale-West	10.36
041	Ochoco	97.06	150	Salem-Dayton	20.74	272	Jacksonville	38.67	453	Adrian-Arena Valley	3.19
042	Sherman	68.39	151	Yamhill-Newberg	11.50	273	Siskiyou	12.42	454	Adrian-Caldwell	5.09
043	Monmouth-Independence	2.35	153	Bellevue-Hopewell	14.29	281	Hood River	19.02	455	Olds Ferry-Ontario	34.99
044	Wapinitia	25.85	154	Lafayette	6.26	282	Odell	3.45	456	I.O.N.	121.30
045	Umpqua	56.89	155	Amity-Dayton	9.19	290	Sherars Bridge	28.47			
046	Necanicum	18.91	157	Willamina-Sheridan	8.56	291	Shaniko-Fossil	42.08		Total	7,422.30
047	Sunset	74.07	160	Cascade Hwy South	29.93	292	Mosier-The Dalles	1.50			
048	John Day-Burns	67.33	161	Woodburn-Estacada	33.28	293	Antelope	13.58			
049	Lakeview-Burns	89.66	162	North Santiam	80.64	300	Wasco-Heppner	85.82			

**2009 OREGON MILEAGE REPORT**  
**State Highways by County and Surface Type (Add Miles Only)**

COUNTY	HWY	HIGHWAY NAME	GRAVEL	ASPHALT	CONCRETE	TOTAL
<b>BAKER</b>						
	005	JOHN DAY	0.00	22.57	0.00	22.57
	006	OLD OREGON TRAIL	0.00	37.48	28.32	65.80
	012	BAKER-COPPERFIELD	0.00	69.90	0.38	70.28
	066	LA GRANDE-BAKER	0.00	21.35	0.25	21.60
	071	WHITNEY	0.00	43.23	0.17	43.40
	340	MEDICAL SPRINGS	0.00	15.89	0.05	15.94
	410	SUMPTER	0.00	3.71	0.00	3.71
	413	HALFWAY-CORNUCOPIA	5.42	5.86	0.00	11.28
	414	PINE CREEK	0.00	0.91	0.00	0.91
	415	DOOLEY MOUNTAIN	0.00	36.62	0.00	36.62
	449	HUNTINGTON	0.00	9.98	0.00	9.98
		<b>BAKER COUNTY TOTALS</b>	<b>5.42</b>	<b>267.50</b>	<b>29.17</b>	<b>302.09</b>
<b>BENTON</b>						
	027	ALSEA	0.00	29.12	0.00	29.12
	031	ALBANY-CORVALLIS	0.00	10.23	0.11	10.34
	033	CORVALLIS-NEWPORT	0.00	20.08	0.34	20.42
	091	PACIFIC HIGHWAY WEST	0.00	32.07	0.00	32.07
	180	EDDYVILLE-BLODGETT	0.00	6.65	0.00	6.65
	191	KINGS VALLEY	0.00	9.83	0.00	9.83
	200	TERRITORIAL	0.00	2.06	0.00	2.06
	201	ALSEA-DEADWOOD	0.00	9.49	0.00	9.49
	210	CORVALLIS-LEBANON	0.00	0.23	0.00	0.23
		<b>BENTON COUNTY TOTALS</b>	<b>0.00</b>	<b>119.76</b>	<b>0.45</b>	<b>120.21</b>
<b>CLACKAMAS</b>						
	001	PACIFIC	0.00	2.52	2.55	5.07
	003	OSWEGO	0.00	6.40	0.16	6.56
	026	MT. HOOD	0.00	40.65	0.07	40.72
	051	WILSONVILLE-HUBBARD	0.00	1.78	0.00	1.78
	053	WARM SPRINGS	0.00	4.62	0.00	4.62
	064	EAST PORTLAND FREEWAY	0.00	14.43	0.87	15.30
	068	CASCADE HWY NORTH	0.00	2.95	0.00	2.95
	081	PACIFIC HIGHWAY EAST	0.00	19.94	0.14	20.08
	160	CASCADE HWY SOUTH	0.00	24.36	0.06	24.42
	161	WOODBURN-ESTACADA	0.00	30.73	0.02	30.75
	171	CLACKAMAS	0.00	48.31	0.23	48.54
	172	EAGLE CREEK-SANDY	0.00	6.17	0.00	6.17
	173	TIMBERLINE	0.00	5.32	0.00	5.32
	174	CLACKAMAS-BORING	0.00	8.84	0.00	8.84
		<b>CLACKAMAS COUNTY TOTALS</b>	<b>0.00</b>	<b>217.02</b>	<b>4.10</b>	<b>221.12</b>



**2009 OREGON MILEAGE REPORT**  
**State Highways by County and Surface Type (Add Miles Only)**

COUNTY	HWY	HIGHWAY NAME	GRAVEL	ASPHALT	CONCRETE	TOTAL
<b>CLATSOP</b>						
	009	OREGON COAST	0.00	30.13	4.81	34.94
	046	NECANICUM	0.00	11.26	0.00	11.26
	047	SUNSET	0.00	30.72	0.13	30.85
	092	LOWER COLUMBIA RIVER	0.00	26.95	0.53	27.48
	102	NEHALEM	0.00	38.78	0.06	38.84
	103	FISHHAWK FALLS	0.00	8.95	0.07	9.02
	104	FORT STEVENS	0.00	6.98	0.00	6.98
	105	WARRENTON-ASTORIA	0.00	6.97	0.28	7.25
		<b>CLATSOP COUNTY TOTALS</b>	<b>0.00</b>	<b>160.74</b>	<b>5.88</b>	<b>166.62</b>
<b>COLUMBIA</b>						
	047	SUNSET	0.00	0.81	0.00	0.81
	092	LOWER COLUMBIA RIVER	0.00	41.82	8.58	50.40
	102	NEHALEM	0.00	29.75	0.22	29.97
	110	MIST-CLATSKANIE	0.00	11.89	0.00	11.89
		<b>COLUMBIA COUNTY TOTALS</b>	<b>0.00</b>	<b>84.27</b>	<b>8.80</b>	<b>93.07</b>
<b>COOS</b>						
	009	OREGON COAST	0.00	52.19	1.22	53.41
	035	COOS BAY-ROSEBURG	0.00	41.55	1.10	42.65
	240	CAPE ARAGO	0.00	11.72	0.23	11.95
	241	COOS RIVER	0.20	16.64	0.61	17.45
	242	POWERS	0.00	18.60	0.08	18.68
	244	COQUILLE-BANDON	0.00	16.81	0.12	16.93
		<b>COOS COUNTY TOTALS</b>	<b>0.20</b>	<b>157.51</b>	<b>3.36</b>	<b>161.07</b>
<b>CROOK</b>						
	014	CROOKED RIVER	12.65	26.22	0.00	38.87
	041	OCHOCO	0.00	46.44	0.01	46.45
	360	MADRAS-PRINEVILLE	0.00	9.98	0.00	9.98
	370	O'NEIL	0.00	13.83	0.00	13.83
	380	PAULINA	0.00	55.49	0.00	55.49
		<b>CROOK COUNTY TOTALS</b>	<b>12.65</b>	<b>151.96</b>	<b>0.01</b>	<b>164.62</b>
<b>CURRY</b>						
	009	OREGON COAST	0.00	75.52	1.59	77.11
	250	CAPE BLANCO	0.00	5.41	0.00	5.41
	251	PORT ORFORD	0.00	0.76	0.00	0.76
	255	CARPENTERVILLE	0.00	26.06	0.00	26.06
		<b>CURRY COUNTY TOTALS</b>	<b>0.00</b>	<b>107.75</b>	<b>1.59</b>	<b>109.34</b>

**2009 OREGON MILEAGE REPORT**  
**State Highways by County and Surface Type (Add Miles Only)**

COUNTY	HWY	HIGHWAY NAME	GRAVEL	ASPHALT	CONCRETE	TOTAL
<b>DESCHUTES</b>						
	004	THE DALLES-CALIFORNIA	0.00	60.24	0.69	60.93
	007	CENTRAL OREGON	0.00	67.61	0.00	67.61
	014	CROOKED RIVER	3.97	0.05	0.00	4.02
	015	MCKENZIE	0.00	34.91	0.00	34.91
	016	SANTIAM	0.00	9.27	0.00	9.27
	017	MCKENZIE-BEND	0.00	20.99	0.00	20.99
	019	FREMONT	0.00	2.31	0.00	2.31
	041	OCHOCO	0.00	3.36	0.00	3.36
	370	O'NEIL	0.00	3.84	0.00	3.84
	372	CENTURY DRIVE	0.00	17.35	0.00	17.35
<b>DESCHUTES COUNTY TOTALS</b>			<b>3.97</b>	<b>219.93</b>	<b>0.69</b>	<b>224.59</b>
<b>DOUGLAS</b>						
	001	PACIFIC	0.00	69.08	18.67	87.75
	009	OREGON COAST	0.00	21.28	0.72	22.00
	035	COOS BAY-ROSEBURG	0.00	30.04	0.63	30.67
	045	UMPQUA	0.00	56.16	0.73	56.89
	138	NORTH UMPQUA	0.00	88.21	0.24	88.45
	231	ELKTON-SUTHERLIN	0.00	25.06	0.33	25.39
	233	WEST DIAMOND LAKE	0.00	17.81	0.00	17.81
<b>DOUGLAS COUNTY TOTALS</b>			<b>0.00</b>	<b>307.64</b>	<b>21.32</b>	<b>328.96</b>
<b>GILLIAM</b>						
	002	COLUMBIA RIVER	0.00	34.51	0.44	34.95
	005	JOHN DAY	0.00	51.29	0.12	51.41
	052	HEPPNER	0.00	8.44	0.00	8.44
	300	WASCO-HEPPNER	0.00	39.64	0.00	39.64
<b>GILLIAM COUNTY TOTALS</b>			<b>0.00</b>	<b>133.88</b>	<b>0.56</b>	<b>134.44</b>
<b>GRANT</b>						
	005	JOHN DAY	0.00	94.03	0.29	94.32
	028	PENDLETON-JOHN DAY	0.00	54.92	0.09	55.01
	041	OCHOCO	0.00	1.47	0.00	1.47
	048	JOHN DAY-BURNS	0.00	40.10	0.00	40.10
	071	WHITNEY	0.00	7.56	0.00	7.56
	402	KIMBERLY-LONG CREEK	0.00	34.80	0.08	34.88
<b>GRANT COUNTY TOTALS</b>			<b>0.00</b>	<b>232.88</b>	<b>0.46</b>	<b>233.34</b>

**2009 OREGON MILEAGE REPORT**  
**State Highways by County and Surface Type (Add Miles Only)**

COUNTY	HWY	HIGHWAY NAME	GRAVEL	ASPHALT	CONCRETE	TOTAL
<b>HARNEY</b>						
	007	CENTRAL OREGON	0.00	96.29	0.00	96.29
	048	JOHN DAY-BURNS	0.00	27.23	0.00	27.23
	049	LAKEVIEW-BURNS	0.00	32.79	0.00	32.79
	431	WARNER	0.00	2.56	0.00	2.56
	440	FRENCHGLEN	0.00	72.95	0.00	72.95
	442	STEENS	0.00	60.83	0.00	60.83
		<b>HARNEY COUNTY TOTALS</b>	<b>0.00</b>	<b>292.65</b>	<b>0.00</b>	<b>292.65</b>
<b>HOOD RIVER</b>						
	002	COLUMBIA RIVER	0.00	25.45	0.19	25.64
	026	MT. HOOD	0.00	36.40	0.00	36.40
	100	HISTORIC COLUMBIA RIVER	0.00	4.97	0.11	5.08
	281	HOOD RIVER	0.00	18.98	0.04	19.02
	282	ODELL	0.00	3.45	0.00	3.45
		<b>HOOD RIVER COUNTY TOTALS</b>	<b>0.00</b>	<b>89.25</b>	<b>0.34</b>	<b>89.59</b>
<b>JACKSON</b>						
	001	PACIFIC	0.00	32.76	19.43	52.19
	021	GREEN SPRINGS	0.00	27.80	0.00	27.80
	022	CRATER LAKE	0.00	62.60	0.58	63.18
	060	ROGUE RIVER	0.00	9.44	0.00	9.44
	063	ROGUE VALLEY	0.00	17.56	0.57	18.13
	230	TILLER-TRAIL	0.00	11.25	0.00	11.25
	233	WEST DIAMOND LAKE	0.00	5.99	0.00	5.99
	270	LAKE OF THE WOODS	0.00	40.21	0.17	40.38
	271	SAMS VALLEY	0.00	18.54	0.20	18.74
	272	JACKSONVILLE	0.00	24.87	0.09	24.96
	273	SISKIYOU	0.00	12.31	0.11	12.42
		<b>JACKSON COUNTY TOTALS</b>	<b>0.00</b>	<b>263.33</b>	<b>21.15</b>	<b>284.48</b>
<b>JEFFERSON</b>						
	004	THE DALLES-CALIFORNIA	0.00	35.54	0.11	35.65
	016	SANTIAM	0.00	10.08	0.00	10.08
	053	WARM SPRINGS	0.00	21.23	0.00	21.23
	293	ANTELOPE	0.00	0.71	0.00	0.71
	360	MADRAS-PRINEVILLE	0.00	16.21	0.00	16.21
	361	CULVER	0.00	11.62	0.00	11.62
		<b>JEFFERSON COUNTY TOTALS</b>	<b>0.00</b>	<b>95.39</b>	<b>0.11</b>	<b>95.50</b>

**2009 OREGON MILEAGE REPORT**  
**State Highways by County and Surface Type (Add Miles Only)**

COUNTY	HWY	HIGHWAY NAME	GRAVEL	ASPHALT	CONCRETE	TOTAL
<b>JOSEPHINE</b>						
	001	PACIFIC	0.00	28.07	0.00	28.07
	025	REDWOOD	0.00	46.41	0.15	46.56
	038	OREGON CAVES	0.00	19.31	0.02	19.33
	060	ROGUE RIVER	0.00	5.51	0.00	5.51
	260	ROGUE RIVER LOOP	0.00	20.61	0.18	20.79
	272	JACKSONVILLE	0.00	13.60	0.11	13.71
<b>JOSEPHINE COUNTY TOTALS</b>			<b>0.00</b>	<b>133.51</b>	<b>0.46</b>	<b>133.97</b>
<b>KLAMATH</b>						
	004	THE DALLES-CALIFORNIA	0.00	116.72	2.40	119.12
	018	WILLAMETTE	0.00	24.38	0.00	24.38
	019	FREMONT	0.00	15.97	0.00	15.97
	020	KLAMATH FALLS-LAKEVIEW	0.00	61.18	0.00	61.18
	021	GREEN SPRINGS	0.00	30.85	0.17	31.02
	022	CRATER LAKE	0.00	20.28	0.00	20.28
	023	DAIRY-BONANZA	0.00	6.97	0.00	6.97
	050	KLAMATH FALLS-MALIN	0.00	31.71	0.15	31.86
	138	NORTH UMPQUA	0.00	13.44	0.00	13.44
	270	LAKE OF THE WOODS	0.00	36.51	0.00	36.51
	420	MIDLAND	0.00	4.30	0.00	4.30
	422	CHILOQUIN	0.00	5.38	0.00	5.38
	424	SOUTH KLAMATH FALLS	0.00	5.73	0.18	5.91
	426	HATFIELD	0.00	2.42	0.00	2.42
	429	CRESCENT LAKE	0.00	2.39	0.00	2.39
<b>KLAMATH COUNTY TOTALS</b>			<b>0.00</b>	<b>378.23</b>	<b>2.90</b>	<b>381.13</b>
<b>LAKE</b>						
	007	CENTRAL OREGON	0.00	14.54	0.00	14.54
	019	FREMONT	0.00	139.04	0.41	139.45
	020	KLAMATH FALLS-LAKEVIEW	0.00	32.95	0.00	32.95
	049	LAKEVIEW-BURNS	0.00	56.87	0.00	56.87
	431	WARNER	0.00	62.39	0.00	62.39
<b>LAKE COUNTY TOTALS</b>			<b>0.00</b>	<b>305.79</b>	<b>0.41</b>	<b>306.20</b>

**2009 OREGON MILEAGE REPORT**  
**State Highways by County and Surface Type (Add Miles Only)**

COUNTY	HWY	HIGHWAY NAME	GRAVEL	ASPHALT	CONCRETE	TOTAL
<b>LANE</b>						
	001	PACIFIC	0.00	29.32	6.22	35.54
	009	OREGON COAST	0.00	30.57	0.35	30.92
	015	MCKENZIE	0.00	75.51	0.53	76.04
	018	WILLAMETTE	0.00	61.94	0.43	62.37
	058	ALBANY-JUNCTION CITY	0.00	3.21	0.07	3.28
	062	FLORENCE-EUGENE	0.00	52.15	0.50	52.65
	069	BELTLINE	0.00	12.39	0.61	13.00
	091	PACIFIC HIGHWAY WEST	0.00	19.93	0.00	19.93
	200	TERRITORIAL	0.00	40.05	0.00	40.05
	215	CLEAR LAKE-BELKNAP SPRINGS	0.00	6.79	0.00	6.79
	222	SPRINGFIELD-CRESWELL	0.00	5.70	0.35	6.05
	225	MCVAY	0.00	2.52	0.00	2.52
	226	GOSHEN-DIVIDE	0.00	19.29	0.58	19.87
	227	EUGENE-SPRINGFIELD	0.00	8.53	1.44	9.97
	228	SPRINGFIELD	0.00	1.40	0.00	1.40
	229	MAPLETON-JUNCTION CITY	0.00	50.05	0.07	50.12
		<b>LANE COUNTY TOTALS</b>	<b>0.00</b>	<b>419.35</b>	<b>11.15</b>	<b>430.50</b>
<b>LINCOLN</b>						
	009	OREGON COAST	0.00	58.24	1.34	59.58
	027	ALSEA	0.00	27.41	0.08	27.49
	033	CORVALLIS-NEWPORT	0.00	31.27	0.00	31.27
	039	SALMON RIVER	0.00	10.45	0.03	10.48
	180	EDDYVILLE-BLODGETT	0.00	12.53	0.00	12.53
	181	SILETZ	0.00	31.19	0.08	31.27
		<b>LINCOLN COUNTY TOTALS</b>	<b>0.00</b>	<b>171.09</b>	<b>1.53</b>	<b>172.62</b>

**2009 OREGON MILEAGE REPORT**  
**State Highways by County and Surface Type (Add Miles Only)**

COUNTY	HWY	HIGHWAY NAME	GRAVEL	ASPHALT	CONCRETE	TOTAL
<b>LINN</b>						
	001	PACIFIC	0.00	18.28	18.83	37.11
	015	MCKENZIE	0.00	0.49	0.00	0.49
	016	SANTIAM	0.00	80.72	0.08	80.80
	031	ALBANY-CORVALLIS	0.00	0.72	0.12	0.84
	033	CORVALLIS-NEWPORT	0.00	0.59	0.07	0.66
	058	ALBANY-JUNCTION CITY	0.00	28.57	0.52	29.09
	162	NORTH SANTIAM	0.00	20.95	0.07	21.02
	164	JEFFERSON	0.00	2.16	0.14	2.30
	210	CORVALLIS-LEBANON	0.00	14.25	3.61	17.86
	211	ALBANY-LYONS	0.00	23.88	1.15	25.03
	212	HALSEY-SWEET HOME	0.00	21.28	0.12	21.40
	215	CLEAR LAKE-BELKNAP SPRINGS	0.00	13.02	0.00	13.02
		<b>LINN COUNTY TOTALS</b>	<b>0.00</b>	<b>224.91</b>	<b>24.71</b>	<b>249.62</b>
<b>MALHEUR</b>						
	005	JOHN DAY	0.00	54.87	0.00	54.87
	006	OLD OREGON TRAIL	0.00	24.51	1.50	26.01
	007	CENTRAL OREGON	0.00	84.97	0.44	85.41
	442	STEENS	0.00	30.72	0.00	30.72
	449	HUNTINGTON	0.00	1.11	0.00	1.11
	450	SUCCOR CREEK	0.00	24.83	0.14	24.97
	451	VALE-WEST	0.00	10.36	0.00	10.36
	453	ADRIAN-ARENA VALLEY	0.00	3.19	0.00	3.19
	454	ADRIAN-CALDWELL	0.00	5.09	0.00	5.09
	455	OLDS FERRY-ONTARIO	0.00	34.74	0.25	34.99
	456	I.O.N.	0.00	121.30	0.00	121.30
		<b>MALHEUR COUNTY TOTALS</b>	<b>0.00</b>	<b>395.69</b>	<b>2.33</b>	<b>398.02</b>
<b>MARION</b>						
	001	PACIFIC	0.00	39.62	0.53	40.15
	030	WILLAMINA-SALEM	0.00	0.24	0.00	0.24
	051	WILSONVILLE-HUBBARD	0.00	2.54	1.62	4.16
	072	SALEM	0.00	8.25	0.23	8.48
	081	PACIFIC HIGHWAY EAST	0.00	21.72	0.10	21.82
	140	HILLSBORO-SILVERTON	0.00	27.02	0.11	27.13
	160	CASCADE HWY SOUTH	0.00	5.51	0.00	5.51
	161	WOODBURN-ESTACADA	0.00	2.51	0.02	2.53
	162	NORTH SANTIAM	0.00	59.38	0.24	59.62
	163	SILVER CREEK FALLS	0.00	32.06	0.00	32.06
	164	JEFFERSON	0.00	6.11	0.13	6.24
	211	ALBANY-LYONS	0.00	0.22	0.03	0.25
		<b>MARION COUNTY TOTALS</b>	<b>0.00</b>	<b>205.18</b>	<b>3.01</b>	<b>208.19</b>

Connections and Frontage Roads Not included.

**2009 OREGON MILEAGE REPORT**  
**State Highways by County and Surface Type (Add Miles Only)**

COUNTY	HWY	HIGHWAY NAME	GRAVEL	ASPHALT	CONCRETE	TOTAL
<b>MORROW</b>						
	002	COLUMBIA RIVER	0.00	29.16	0.04	29.20
	006	OLD OREGON TRAIL	0.00	9.78	0.00	9.78
	052	HEPPNER	0.00	63.78	0.45	64.23
	300	WASCO-HEPPNER	0.00	29.26	0.00	29.26
	320	LEXINGTON-ECHO	0.00	19.81	0.00	19.81
	321	HEPPNER-SPRAY	0.00	24.65	0.00	24.65
		<b>MORROW COUNTY TOTALS</b>	<b>0.00</b>	<b>176.44</b>	<b>0.49</b>	<b>176.93</b>
<b>MULTNOMAH</b>						
	001	PACIFIC	0.00	10.82	4.13	14.95
	002	COLUMBIA RIVER	0.00	31.57	8.18	39.75
	003	OSWEGO	0.00	4.84	0.20	5.04
	026	MT. HOOD	0.00	11.59	0.87	12.46
	047	SUNSET	0.00	3.05	0.00	3.05
	061	STADIUM FREEWAY	0.00	2.25	2.00	4.25
	064	EAST PORTLAND FREEWAY	0.00	7.89	2.10	9.99
	068	CASCADE HWY NORTH	0.00	7.23	0.00	7.23
	081	PACIFIC HIGHWAY EAST	0.00	5.47	0.46	5.93
	091	PACIFIC HIGHWAY WEST	0.00	7.22	0.70	7.92
	092	LOWER COLUMBIA RIVER	0.00	15.52	1.51	17.03
	100	HISTORIC COLUMBIA RIVER	0.00	22.18	0.07	22.25
	120	SWIFT	0.00	0.28	0.00	0.28
	123	NORTHEAST PORTLAND	0.00	14.01	0.75	14.76
		<b>MULTNOMAH COUNTY TOTALS</b>	<b>0.00</b>	<b>143.92</b>	<b>20.97</b>	<b>164.89</b>
<b>POLK</b>						
	030	WILLAMINA-SALEM	0.00	25.91	0.15	26.06
	032	THREE RIVERS	0.00	1.13	0.00	1.13
	039	SALMON RIVER	0.00	14.58	0.13	14.71
	043	MONMOUTH-INDEPENDENCE	0.00	2.35	0.00	2.35
	091	PACIFIC HIGHWAY WEST	0.00	24.74	0.03	24.77
	150	SALEM-DAYTON	0.00	9.74	0.02	9.76
	157	WILLAMINA-SHERIDAN	0.00	2.05	0.00	2.05
	189	DALLAS-RICKREALL	0.00	4.32	0.00	4.32
	191	KINGS VALLEY	0.00	21.57	0.00	21.57
	193	INDEPENDENCE	0.00	6.31	0.03	6.34
	194	MONMOUTH	0.00	7.56	0.00	7.56
		<b>POLK COUNTY TOTALS</b>	<b>0.00</b>	<b>120.26</b>	<b>0.36</b>	<b>120.62</b>

**2009 OREGON MILEAGE REPORT**  
**State Highways by County and Surface Type (Add Miles Only)**

COUNTY	HWY	HIGHWAY NAME	GRAVEL	ASPHALT	CONCRETE	TOTAL
<b>SHERMAN</b>						
	002	COLUMBIA RIVER	0.00	14.53	0.17	14.70
	042	SHERMAN	0.00	48.15	0.39	48.54
	290	SHERARS BRIDGE	0.00	20.12	0.00	20.12
	300	WASCO-HEPPNER	0.00	16.92	0.00	16.92
	301	CELILO-WASCO	0.00	15.42	0.05	15.47
		<b>SHERMAN COUNTY TOTALS</b>	<b>0.00</b>	<b>115.14</b>	<b>0.61</b>	<b>115.75</b>
<b>TILLAMOOK</b>						
	009	OREGON COAST	0.00	68.24	0.60	68.84
	032	THREE RIVERS	0.00	10.96	0.00	10.96
	037	WILSON RIVER	0.00	32.21	0.30	32.51
	039	SALMON RIVER	0.00	4.64	0.00	4.64
	046	NECANICUM	0.00	7.58	0.07	7.65
	047	SUNSET	0.00	3.41	0.00	3.41
	130	LITTLE NESTUCCA	0.00	9.24	0.16	9.40
	131	NETARTS	0.00	8.90	0.18	9.08
		<b>TILLAMOOK COUNTY TOTALS</b>	<b>0.00</b>	<b>145.18</b>	<b>1.31</b>	<b>146.49</b>
<b>UMATILLA</b>						
	002	COLUMBIA RIVER	0.00	24.54	0.04	24.58
	006	OLD OREGON TRAIL	0.00	30.90	35.73	66.63
	008	OREGON-WASHINGTON	0.00	33.73	0.33	34.06
	028	PENDLETON-JOHN DAY	0.00	63.32	0.14	63.46
	036	PENDLETON-COLD SPRINGS	0.88	29.49	0.07	30.44
	052	HEPPNER	0.00	10.42	0.00	10.42
	054	UMATILLA-STANFIELD	0.00	12.76	0.10	12.86
	067	PENDLETON	0.00	5.76	0.17	5.93
	070	MCNARY	0.00	0.19	11.02	11.21
	320	LEXINGTON-ECHO	0.00	17.22	0.00	17.22
	330	WESTON-ELGIN	0.00	22.06	0.00	22.06
	331	UMATILLA MISSION	0.00	4.71	0.13	4.84
	332	SUNNYSIDE-UMAPINE	0.00	7.93	0.00	7.93
	333	HERMISTON	0.00	18.00	0.12	18.12
	334	ATHENA-HOLDMAN	0.00	18.12	0.00	18.12
	335	HAVANA-HELIX	0.00	8.60	0.00	8.60
	339	FREEWATER	0.00	3.43	0.00	3.43
	341	UKIAH-HILGARD	0.00	23.54	0.00	23.54
		<b>UMATILLA COUNTY TOTALS</b>	<b>0.88</b>	<b>334.72</b>	<b>47.85</b>	<b>383.45</b>



**2009 OREGON MILEAGE REPORT**  
**State Highways by County and Surface Type (Add Miles Only)**

COUNTY	HWY	HIGHWAY NAME	GRAVEL	ASPHALT	CONCRETE	TOTAL
<b>UNION</b>						
	006	OLD OREGON TRAIL	0.00	39.01	3.20	42.21
	010	WALLOWA LAKE	0.00	32.61	0.16	32.77
	066	LA GRANDE-BAKER	0.00	31.60	1.30	32.90
	330	WESTON-ELGIN	0.00	19.65	0.00	19.65
	340	MEDICAL SPRINGS	0.00	22.71	0.00	22.71
	341	UKIAH-HILGARD	0.00	23.66	0.02	23.68
	342	COVE	0.00	22.07	0.00	22.07
		<b>UNION COUNTY TOTALS</b>	<b>0.00</b>	<b>191.31</b>	<b>4.68</b>	<b>195.99</b>
<b>WALLOWA</b>						
	010	WALLOWA LAKE	0.00	37.97	0.00	37.97
	011	ENTERPRISE-LEWISTON	0.00	43.13	0.00	43.13
	350	LITTLE SHEEP CREEK	0.00	29.36	0.00	29.36
	351	JOSEPH-WALLOWA LAKE	0.00	6.94	0.00	6.94
		<b>WALLOWA COUNTY TOTALS</b>	<b>0.00</b>	<b>117.40</b>	<b>0.00</b>	<b>117.40</b>
<b>WASCO</b>						
	002	COLUMBIA RIVER	0.00	27.92	4.21	32.13
	004	THE DALLES-CALIFORNIA	0.00	67.63	0.16	67.79
	042	SHERMAN	0.00	19.85	0.00	19.85
	044	WAPINITIA	0.00	25.85	0.00	25.85
	053	WARM SPRINGS	0.00	34.16	0.10	34.26
	100	HISTORIC COLUMBIA RIVER	0.00	15.46	0.00	15.46
	290	SHERARS BRIDGE	0.00	8.35	0.00	8.35
	291	SHANIKO-FOSSIL	0.00	22.86	0.04	22.90
	292	MOSIER-THE DALLES	0.00	1.50	0.00	1.50
	293	ANTELOPE	0.00	12.87	0.00	12.87
	301	CELILO-WASCO	0.00	2.84	0.08	2.92
		<b>WASCO COUNTY TOTALS</b>	<b>0.00</b>	<b>239.29</b>	<b>4.59</b>	<b>243.88</b>

**2009 OREGON MILEAGE REPORT**  
**State Highways by County and Surface Type (Add Miles Only)**

COUNTY	HWY	HIGHWAY NAME	GRAVEL	ASPHALT	CONCRETE	TOTAL
<b>WASHINGTON</b>						
	001	PACIFIC	0.00	7.40	0.15	7.55
	029	TUALATIN VALLEY	0.00	24.99	0.00	24.99
	037	WILSON RIVER	0.00	18.74	0.00	18.74
	040	BEAVERTON-HILLSDALE	0.00	2.44	0.00	2.44
	047	SUNSET	0.00	35.64	0.31	35.95
	064	EAST PORTLAND FREEWAY	0.00	0.75	0.52	1.27
	091	PACIFIC HIGHWAY WEST	0.00	12.21	0.04	12.25
	102	NEHALEM	0.00	17.63	0.00	17.63
	140	HILLSBORO-SILVERTON	0.00	14.99	0.00	14.99
	141	BEAVERTON-TUALATIN	0.00	7.02	0.28	7.30
	142	FARMINGTON	0.00	1.79	0.00	1.79
	143	SCHOLLS	0.00	0.57	0.00	0.57
	144	BEAVERTON-TIGARD	0.00	7.52	0.00	7.52
		<b>WASHINGTON COUNTY TOTALS</b>	<b>0.00</b>	<b>151.69</b>	<b>1.30</b>	<b>152.99</b>
<b>WHEELER</b>						
	005	JOHN DAY	0.00	50.17	0.00	50.17
	041	OCHOCO	0.00	45.78	0.00	45.78
	291	SHANIKO-FOSSIL	0.00	19.14	0.04	19.18
	321	HEPPNER-SPRAY	0.00	16.22	0.00	16.22
	390	SERVICE CREEK-MITCHELL	0.00	23.73	0.06	23.79
		<b>WHEELER COUNTY TOTALS</b>	<b>0.00</b>	<b>155.04</b>	<b>0.10</b>	<b>155.14</b>
<b>YAMHILL</b>						
	029	TUALATIN VALLEY	0.00	15.95	0.00	15.95
	032	THREE RIVERS	0.00	12.88	0.00	12.88
	039	SALMON RIVER	0.00	22.95	0.59	23.54
	091	PACIFIC HIGHWAY WEST	0.00	27.33	0.39	27.72
	140	HILLSBORO-SILVERTON	0.00	7.91	0.10	8.01
	150	SALEM-DAYTON	0.00	10.98	0.00	10.98
	151	YAMHILL-NEWBERG	0.00	11.45	0.05	11.50
	153	BELLEVUE-HOPEWELL	0.00	14.24	0.05	14.29
	154	LAFAYETTE	0.00	6.26	0.00	6.26
	155	AMITY-DAYTON	0.00	9.19	0.00	9.19
	157	WILLAMINA-SHERIDAN	0.00	6.51	0.00	6.51
		<b>YAMHILL COUNTY TOTALS</b>	<b>0.00</b>	<b>145.65</b>	<b>1.18</b>	<b>146.83</b>

<b>STATE TOTALS BY SURFACE TYPE</b>			
GRAVEL	ASPHALT	CONCRETE	TOTAL
23.12	7,171.25	227.93	7,422.30

**2009 OREGON MILEAGE REPORT**  
**State Highway Mileage by Highway**

Highway No.		Region					All Main	All		Total Miles Across
		Region 1	Region 2	Region 3	Region 4	Region 5	Line	All Conn.	Frontage Roads	
<b>001</b>	<b>PACIFIC</b>									
	ADD MILES	25.73	114.64	168.01	0.00	0.00	308.38	130.17	51.63	490.18
	LANE MILES	78.62	264.69	336.21	0.00	0.00	679.52	170.95	89.97	940.44
	NON ADD MILES	25.72	114.65	168.00	0.00	0.00	308.37	0.00	0.00	308.37
	LANE MILES	80.17	267.99	336.69	0.00	0.00	684.85	0.00	0.00	684.85
		Miles Add & Non-add				<b>616.75</b>	+Frontage Roads and Connections			<b>798.55</b>
		Lane Miles Add & Non-add				<b>1,364.37</b>	+Frontage Roads and Connections			<b>1,625.29</b>
<b>002</b>	<b>COLUMBIA RIVER</b>									
	ADD MILES	62.11	0.00	0.00	85.06	53.78	200.95	51.10	18.48	270.53
	LANE MILES	137.49	0.00	0.00	170.27	112.13	419.89	62.37	33.85	516.11
	NON ADD MILES	62.05	0.00	0.00	85.16	18.65	165.86	0.00	0.00	165.86
	LANE MILES	137.29	0.00	0.00	170.32	36.83	344.44	0.00	0.00	344.44
		Miles Add & Non-add				<b>366.81</b>	+Frontage Roads and Connections			<b>436.39</b>
		Lane Miles Add & Non-add				<b>764.33</b>	+Frontage Roads and Connections			<b>860.55</b>
<b>003</b>	<b>OSWEGO</b>									
	ADD MILES	11.60	0.00	0.00	0.00	0.00	11.60	2.04	0.00	13.64
	LANE MILES	34.17	0.00	0.00	0.00	0.00	34.17	2.04	0.00	36.21
	NON ADD MILES	0.91	0.00	0.00	0.00	0.00	0.91	0.00	0.00	0.91
	LANE MILES	2.00	0.00	0.00	0.00	0.00	2.00	0.00	0.00	2.00
		Miles Add & Non-add				<b>12.51</b>	+Frontage Roads and Connections			<b>14.55</b>
		Lane Miles Add & Non-add				<b>36.17</b>	+Frontage Roads and Connections			<b>38.21</b>
<b>004</b>	<b>THE DALLES-CALIFORNIA</b>									
	ADD MILES	0.00	0.00	0.00	283.49	0.00	283.49	15.39	2.30	301.18
	LANE MILES	0.00	0.00	0.00	708.15	0.00	708.15	19.54	2.64	730.33
	NON ADD MILES	0.00	0.00	0.00	8.51	0.00	8.51	0.00	0.00	8.51
	LANE MILES	0.00	0.00	0.00	15.05	0.00	15.05	0.00	0.00	15.05
		Miles Add & Non-add				<b>292.00</b>	+Frontage Roads and Connections			<b>309.69</b>
		Lane Miles Add & Non-add				<b>723.20</b>	+Frontage Roads and Connections			<b>745.38</b>

**2009 OREGON MILEAGE REPORT  
State Highway Mileage by Highway**

Highway No.		Region 1	Region 2	Region 3	Region 4	Region 5	All Main Line	All Conn.	All	Total Miles Across
									Frontage Roads	
<b>005</b>	<b>JOHN DAY</b>									
	ADD MILES	0.00	0.00	0.00	101.58	171.76	273.34	0.78	0.06	274.18
	LANE MILES	0.00	0.00	0.00	202.85	346.14	548.99	1.30	0.06	550.35
	NON ADD MILES	0.00	0.00	0.00	0.76	0.00	0.76	0.00	0.00	0.76
	LANE MILES	0.00	0.00	0.00	0.76	0.00	0.76	0.00	0.00	0.76
					<b>274.10</b>				+Frontage Roads and Connections	<b>274.94</b>
					<b>549.75</b>				+Frontage Roads and Connections	<b>551.11</b>
<b>006</b>	<b>OLD OREGON TRAIL</b>									
	ADD MILES	0.00	0.00	0.00	0.00	210.43	210.43	46.66	45.05	302.14
	LANE MILES	0.00	0.00	0.00	0.00	428.07	428.07	53.30	77.66	559.03
	NON ADD MILES	0.00	0.00	0.00	0.00	209.69	209.69	0.00	0.00	209.69
	LANE MILES	0.00	0.00	0.00	0.00	419.69	419.69	0.00	0.00	419.69
					<b>420.12</b>				+Frontage Roads and Connections	<b>511.83</b>
					<b>847.76</b>				+Frontage Roads and Connections	<b>978.72</b>
<b>007</b>	<b>CENTRAL OREGON</b>									
	ADD MILES	0.00	0.00	0.00	82.15	181.70	263.85	0.06	7.28	271.19
	LANE MILES	0.00	0.00	0.00	172.50	378.67	551.17	0.06	12.76	563.99
	NON ADD MILES	0.00	0.00	0.00	0.00	1.11	1.11	0.00	0.00	1.11
	LANE MILES	0.00	0.00	0.00	0.00	1.97	1.97	0.00	0.00	1.97
					<b>264.96</b>				+Frontage Roads and Connections	<b>272.30</b>
					<b>553.14</b>				+Frontage Roads and Connections	<b>565.96</b>
<b>008</b>	<b>OREGON-WASHINGTON</b>									
	ADD MILES	0.00	0.00	0.00	0.00	34.06	34.06	0.98	0.82	35.86
	LANE MILES	0.00	0.00	0.00	0.00	89.67	89.67	1.50	1.61	92.78
	NON ADD MILES	0.00	0.00	0.00	0.00	0.29	0.29	0.00	0.00	0.29
	LANE MILES	0.00	0.00	0.00	0.00	0.29	0.29	0.00	0.00	0.29
					<b>34.35</b>				+Frontage Roads and Connections	<b>36.15</b>
					<b>89.96</b>				+Frontage Roads and Connections	<b>93.07</b>

**2009 OREGON MILEAGE REPORT**  
**State Highway Mileage by Highway**

Highway No.		Region 1	Region 2	Region 3	Region 4	Region 5	All Main Line	All Conn.	All Frontage Roads	Total Miles Across
<b>009</b>	<b>OREGON COAST</b>									
	ADD MILES	0.00	194.28	152.52	0.00	0.00	346.80	5.08	10.56	362.44
	LANE MILES	0.00	435.07	380.04	0.00	0.00	815.11	6.96	16.54	838.61
	NON ADD MILES	0.00	2.27	4.83	0.00	0.00	7.10	0.00	0.00	7.10
	LANE MILES	0.00	4.52	9.77	0.00	0.00	14.29	0.00	0.00	14.29
		Miles Add & Non-add			<b>353.90</b>	+Frontage Roads and Connections				<b>369.54</b>
		Lane Miles Add & Non-add			<b>829.40</b>	+Frontage Roads and Connections				<b>852.90</b>
<b>010</b>	<b>WALLOWA LAKE</b>									
	ADD MILES	0.00	0.00	0.00	0.00	70.74	70.74	0.74	1.42	72.90
	LANE MILES	0.00	0.00	0.00	0.00	154.55	154.55	0.79	2.84	158.18
	NON ADD MILES	0.00	0.00	0.00	0.00	0.00	0.00	0.00	0.00	0.00
	LANE MILES	0.00	0.00	0.00	0.00	0.00	0.00	0.00	0.00	0.00
		Miles Add & Non-add			<b>70.74</b>	+Frontage Roads and Connections				<b>72.90</b>
		Lane Miles Add & Non-add			<b>154.55</b>	+Frontage Roads and Connections				<b>158.18</b>
<b>011</b>	<b>ENTERPRISE-LEWISTON</b>									
	ADD MILES	0.00	0.00	0.00	0.00	43.13	43.13	0.00	0.00	43.13
	LANE MILES	0.00	0.00	0.00	0.00	86.26	86.26	0.00	0.00	86.26
	NON ADD MILES	0.00	0.00	0.00	0.00	0.00	0.00	0.00	0.00	0.00
	LANE MILES	0.00	0.00	0.00	0.00	0.00	0.00	0.00	0.00	0.00
		Miles Add & Non-add			<b>43.13</b>	+Frontage Roads and Connections				<b>43.13</b>
		Lane Miles Add & Non-add			<b>86.26</b>	+Frontage Roads and Connections				<b>86.26</b>
<b>012</b>	<b>BAKER-COPPERFIELD</b>									
	ADD MILES	0.00	0.00	0.00	0.00	70.28	70.28	0.73	0.67	71.68
	LANE MILES	0.00	0.00	0.00	0.00	141.50	141.50	0.73	1.34	143.57
	NON ADD MILES	0.00	0.00	0.00	0.00	0.72	0.72	0.00	0.00	0.72
	LANE MILES	0.00	0.00	0.00	0.00	0.88	0.88	0.00	0.00	0.88
		Miles Add & Non-add			<b>71.00</b>	+Frontage Roads and Connections				<b>72.40</b>
		Lane Miles Add & Non-add			<b>142.38</b>	+Frontage Roads and Connections				<b>144.45</b>

**2009 OREGON MILEAGE REPORT  
State Highway Mileage by Highway**

Highway No.		Region 1	Region 2	Region 3	Region 4	Region 5	All Main Line	All Conn.	All	Total Miles Across
									Frontage Roads	
<b>014</b>	<b>CROOKED RIVER</b>									
	ADD MILES	0.00	0.00	0.00	42.89	0.00	42.89	0.13	0.00	43.02
	LANE MILES	0.00	0.00	0.00	85.78	0.00	85.78	0.13	0.00	85.91
	NON ADD MILES	0.00	0.00	0.00	0.00	0.00	0.00	0.00	0.00	0.00
	LANE MILES	0.00	0.00	0.00	0.00	0.00	0.00	0.00	0.00	0.00
					<b>42.89</b>				+Frontage Roads and Connections	<b>43.02</b>
					<b>85.78</b>				+Frontage Roads and Connections	<b>85.91</b>
<b>015</b>	<b>MCKENZIE</b>									
	ADD MILES	0.00	76.04	0.00	35.40	0.00	111.44	0.85	1.24	113.53
	LANE MILES	0.00	167.64	0.00	73.77	0.00	241.41	1.38	2.48	245.27
	NON ADD MILES	0.00	2.47	0.00	0.62	0.00	3.09	0.00	0.00	3.09
	LANE MILES	0.00	4.94	0.00	1.24	0.00	6.18	0.00	0.00	6.18
					<b>114.53</b>				+Frontage Roads and Connections	<b>116.62</b>
					<b>247.59</b>				+Frontage Roads and Connections	<b>251.45</b>
<b>016</b>	<b>SANTIAM</b>									
	ADD MILES	0.00	88.23	0.00	11.92	0.00	100.15	1.09	0.66	101.90
	LANE MILES	0.00	222.15	0.00	26.35	0.00	248.50	1.41	0.66	250.57
	NON ADD MILES	0.00	1.43	0.00	0.00	0.00	1.43	0.00	0.00	1.43
	LANE MILES	0.00	2.86	0.00	0.00	0.00	2.86	0.00	0.00	2.86
					<b>101.58</b>				+Frontage Roads and Connections	<b>103.33</b>
					<b>251.36</b>				+Frontage Roads and Connections	<b>253.43</b>
<b>017</b>	<b>MCKENZIE-BEND</b>									
	ADD MILES	0.00	0.00	0.00	20.99	0.00	20.99	0.94	0.60	22.53
	LANE MILES	0.00	0.00	0.00	55.27	0.00	55.27	1.01	0.60	56.88
	NON ADD MILES	0.00	0.00	0.00	0.58	0.00	0.58	0.00	0.00	0.58
	LANE MILES	0.00	0.00	0.00	0.70	0.00	0.70	0.00	0.00	0.70
					<b>21.57</b>				+Frontage Roads and Connections	<b>23.11</b>
					<b>55.97</b>				+Frontage Roads and Connections	<b>57.58</b>

**2009 OREGON MILEAGE REPORT**  
**State Highway Mileage by Highway**

Highway No.		Region 1	Region 2	Region 3	Region 4	Region 5	All Main Line	All Conn.	All	Total Miles Across
									Frontage Roads	
<b>018</b>	<b>WILLAMETTE</b>									
	ADD MILES	0.00	70.30	0.00	16.45	0.00	86.75	0.98	1.64	89.37
	LANE MILES	0.00	164.90	0.00	35.08	0.00	199.98	0.98	3.28	204.24
	NON ADD MILES	0.00	0.46	0.00	0.53	0.00	0.99	0.00	0.00	0.99
	LANE MILES	0.00	0.59	0.00	0.53	0.00	1.12	0.00	0.00	1.12
					<b>87.74</b>					<b>90.36</b>
					<b>201.10</b>					<b>205.36</b>
<b>019</b>	<b>FREMONT</b>									
	ADD MILES	0.00	0.00	0.00	157.73	0.00	157.73	0.11	0.00	157.84
	LANE MILES	0.00	0.00	0.00	315.46	0.00	315.46	0.11	0.00	315.57
	NON ADD MILES	0.00	0.00	0.00	0.00	0.00	0.00	0.00	0.00	0.00
	LANE MILES	0.00	0.00	0.00	0.00	0.00	0.00	0.00	0.00	0.00
					<b>157.73</b>					<b>157.84</b>
					<b>315.46</b>					<b>315.57</b>
<b>020</b>	<b>KLAMATH FALLS-LAKEVIEW</b>									
	ADD MILES	0.00	0.00	0.00	94.13	0.00	94.13	0.20	0.00	94.33
	LANE MILES	0.00	0.00	0.00	198.27	0.00	198.27	0.20	0.00	198.47
	NON ADD MILES	0.00	0.00	0.00	0.34	0.00	0.34	0.00	0.00	0.34
	LANE MILES	0.00	0.00	0.00	0.34	0.00	0.34	0.00	0.00	0.34
					<b>94.47</b>					<b>94.67</b>
					<b>198.61</b>					<b>198.81</b>
<b>021</b>	<b>GREEN SPRINGS</b>									
	ADD MILES	0.00	0.00	43.79	15.03	0.00	58.82	0.71	0.00	59.53
	LANE MILES	0.00	0.00	89.42	30.68	0.00	120.10	0.71	0.00	120.81
	NON ADD MILES	0.00	0.00	0.00	0.30	0.00	0.30	0.00	0.00	0.30
	LANE MILES	0.00	0.00	0.00	0.30	0.00	0.30	0.00	0.00	0.30
					<b>59.12</b>					<b>59.83</b>
					<b>120.40</b>					<b>121.11</b>

**2009 OREGON MILEAGE REPORT  
State Highway Mileage by Highway**

Highway No.		Region 1	Region 2	Region 3	Region 4	Region 5	All Main Line	All Conn.	All	Total Miles Across
									Frontage Roads	
<b>022</b>	<b>CRATER LAKE</b>									
	ADD MILES	0.00	0.00	63.18	20.28	0.00	83.46	2.39	5.17	91.02
	LANE MILES	0.00	0.00	151.51	40.33	0.00	191.84	4.96	10.17	206.97
	NON ADD MILES	0.00	0.00	2.43	0.07	0.00	2.50	0.00	0.00	2.50
	LANE MILES	0.00	0.00	4.86	0.14	0.00	5.00	0.00	0.00	5.00
					<b>85.96</b>				+Frontage Roads and Connections	<b>93.52</b>
					<b>196.84</b>				+Frontage Roads and Connections	<b>211.97</b>
<b>023</b>	<b>DAIRY-BONANZA</b>									
	ADD MILES	0.00	0.00	0.00	6.97	0.00	6.97	0.00	0.00	6.97
	LANE MILES	0.00	0.00	0.00	13.94	0.00	13.94	0.00	0.00	13.94
	NON ADD MILES	0.00	0.00	0.00	0.00	0.00	0.00	0.00	0.00	0.00
	LANE MILES	0.00	0.00	0.00	0.00	0.00	0.00	0.00	0.00	0.00
					<b>6.97</b>				+Frontage Roads and Connections	<b>6.97</b>
					<b>13.94</b>				+Frontage Roads and Connections	<b>13.94</b>
<b>025</b>	<b>REDWOOD</b>									
	ADD MILES	0.00	0.00	46.56	0.00	0.00	46.56	0.61	2.55	49.72
	LANE MILES	0.00	0.00	118.58	0.00	0.00	118.58	0.79	4.95	124.32
	NON ADD MILES	0.00	0.00	5.10	0.00	0.00	5.10	0.00	0.00	5.10
	LANE MILES	0.00	0.00	11.78	0.00	0.00	11.78	0.00	0.00	11.78
					<b>51.66</b>				+Frontage Roads and Connections	<b>54.82</b>
					<b>130.36</b>				+Frontage Roads and Connections	<b>136.10</b>
<b>026</b>	<b>MT. HOOD</b>									
	ADD MILES	89.58	0.00	0.00	0.00	0.00	89.58	2.56	3.87	96.01
	LANE MILES	258.88	0.00	0.00	0.00	0.00	258.88	3.15	7.17	269.20
	NON ADD MILES	5.81	0.00	0.00	0.00	0.00	5.81	0.00	0.00	5.81
	LANE MILES	11.21	0.00	0.00	0.00	0.00	11.21	0.00	0.00	11.21
					<b>95.39</b>				+Frontage Roads and Connections	<b>101.82</b>
					<b>270.09</b>				+Frontage Roads and Connections	<b>280.41</b>



**2009 OREGON MILEAGE REPORT**  
**State Highway Mileage by Highway**

Highway No.		Region 1	Region 2	Region 3	Region 4	Region 5	All Main Line	All Conn.	All	Total Miles Across
									Frontage Roads	
<b>027</b>	<b>ALSEA</b>									
	ADD MILES	0.00	56.61	0.00	0.00	0.00	56.61	0.05	0.32	56.98
	LANE MILES	0.00	115.38	0.00	0.00	0.00	115.38	0.05	0.32	115.75
	NON ADD MILES	0.00	0.00	0.00	0.00	0.00	0.00	0.00	0.00	0.00
	LANE MILES	0.00	0.00	0.00	0.00	0.00	0.00	0.00	0.00	0.00
		Miles Add & Non-add				<b>56.61</b>	+Frontage Roads and Connections			<b>56.98</b>
		Lane Miles Add & Non-add				<b>115.38</b>	+Frontage Roads and Connections			<b>115.75</b>
<b>028</b>	<b>PENDLETON-JOHN DAY</b>									
	ADD MILES	0.00	0.00	0.00	0.00	118.47	118.47	0.65	8.15	127.27
	LANE MILES	0.00	0.00	0.00	0.00	242.42	242.42	0.65	16.30	259.37
	NON ADD MILES	0.00	0.00	0.00	0.00	1.66	1.66	0.00	0.00	1.66
	LANE MILES	0.00	0.00	0.00	0.00	3.32	3.32	0.00	0.00	3.32
		Miles Add & Non-add				<b>120.13</b>	+Frontage Roads and Connections			<b>128.93</b>
		Lane Miles Add & Non-add				<b>245.74</b>	+Frontage Roads and Connections			<b>262.69</b>
<b>029</b>	<b>TUALATIN VALLEY</b>									
	ADD MILES	24.99	15.95	0.00	0.00	0.00	40.94	0.77	0.00	41.71
	LANE MILES	78.63	31.85	0.00	0.00	0.00	110.48	1.05	0.00	111.53
	NON ADD MILES	4.61	0.05	0.00	0.00	0.00	4.66	0.00	0.00	4.66
	LANE MILES	10.13	0.05	0.00	0.00	0.00	10.18	0.00	0.00	10.18
		Miles Add & Non-add				<b>45.60</b>	+Frontage Roads and Connections			<b>46.37</b>
		Lane Miles Add & Non-add				<b>120.66</b>	+Frontage Roads and Connections			<b>121.71</b>
<b>030</b>	<b>WILLAMINA-SALEM</b>									
	ADD MILES	0.00	26.30	0.00	0.00	0.00	26.30	2.67	1.11	30.08
	LANE MILES	0.00	68.83	0.00	0.00	0.00	68.83	3.54	2.07	74.44
	NON ADD MILES	0.00	6.24	0.00	0.00	0.00	6.24	0.00	0.00	6.24
	LANE MILES	0.00	12.73	0.00	0.00	0.00	12.73	0.00	0.00	12.73
		Miles Add & Non-add				<b>32.54</b>	+Frontage Roads and Connections			<b>36.32</b>
		Lane Miles Add & Non-add				<b>81.56</b>	+Frontage Roads and Connections			<b>87.17</b>

**2009 OREGON MILEAGE REPORT**  
**State Highway Mileage by Highway**

Highway No.	Region 1	Region 2	Region 3	Region 4	Region 5	All Main Line	All Conn.	All	Total Miles Across
								Frontage Roads	
<b>031 ALBANY-CORVALLIS</b>									
ADD MILES	0.00	11.18	0.00	0.00	0.00	11.18	0.11	0.00	11.29
LANE MILES	0.00	23.22	0.00	0.00	0.00	23.22	0.16	0.00	23.38
NON ADD MILES	0.00	0.90	0.00	0.00	0.00	0.90	0.00	0.00	0.90
LANE MILES	0.00	1.65	0.00	0.00	0.00	1.65	0.00	0.00	1.65
				<b>12.08</b>				+Frontage Roads and Connections	<b>12.19</b>
				<b>24.87</b>				+Frontage Roads and Connections	<b>25.03</b>
<b>032 THREE RIVERS</b>									
ADD MILES	0.00	24.97	0.00	0.00	0.00	24.97	0.00	0.00	24.97
LANE MILES	0.00	49.94	0.00	0.00	0.00	49.94	0.00	0.00	49.94
NON ADD MILES	0.00	0.00	0.00	0.00	0.00	0.00	0.00	0.00	0.00
LANE MILES	0.00	0.00	0.00	0.00	0.00	0.00	0.00	0.00	0.00
				<b>24.97</b>				+Frontage Roads and Connections	<b>24.97</b>
				<b>49.94</b>				+Frontage Roads and Connections	<b>49.94</b>
<b>033 CORVALLIS-NEWPORT</b>									
ADD MILES	0.00	52.35	0.00	0.00	0.00	52.35	1.37	1.35	55.07
LANE MILES	0.00	118.97	0.00	0.00	0.00	118.97	1.75	2.58	123.30
NON ADD MILES	0.00	1.24	0.00	0.00	0.00	1.24	0.00	0.00	1.24
LANE MILES	0.00	2.01	0.00	0.00	0.00	2.01	0.00	0.00	2.01
				<b>53.59</b>				+Frontage Roads and Connections	<b>56.31</b>
				<b>120.98</b>				+Frontage Roads and Connections	<b>125.31</b>
<b>035 COOS BAY-ROSEBURG</b>									
ADD MILES	0.00	0.00	73.32	0.00	0.00	73.32	0.81	1.35	75.48
LANE MILES	0.00	0.00	196.93	0.00	0.00	196.93	0.98	2.62	200.53
NON ADD MILES	0.00	0.00	3.03	0.00	0.00	3.03	0.00	0.00	3.03
LANE MILES	0.00	0.00	5.51	0.00	0.00	5.51	0.00	0.00	5.51
				<b>76.35</b>				+Frontage Roads and Connections	<b>78.51</b>
				<b>202.44</b>				+Frontage Roads and Connections	<b>206.04</b>

**2009 OREGON MILEAGE REPORT**  
**State Highway Mileage by Highway**

Highway No.	Region 1	Region 2	Region 3	Region 4	Region 5	All Main Line	All		Total Miles Across
							All Conn.	Frontage Roads	
<b>036</b>	<b>PENDLETON-COLD SPRINGS</b>								
ADD MILES	0.00	0.00	0.00	0.00	30.44	30.44	0.32	0.23	30.99
LANE MILES	0.00	0.00	0.00	0.00	60.95	60.95	0.64	0.46	62.05
NON ADD MILES	0.00	0.00	0.00	0.00	0.00	0.00	0.00	0.00	0.00
LANE MILES	0.00	0.00	0.00	0.00	0.00	0.00	0.00	0.00	0.00
	Miles Add & Non-add				<b>30.44</b>	+Frontage Roads and Connections			<b>30.99</b>
	Lane Miles Add & Non-add				<b>60.95</b>	+Frontage Roads and Connections			<b>62.05</b>
<b>037</b>	<b>WILSON RIVER</b>								
ADD MILES	23.82	27.43	0.00	0.00	0.00	51.25	0.30	0.00	51.55
LANE MILES	51.22	57.94	0.00	0.00	0.00	109.16	0.34	0.00	109.50
NON ADD MILES	0.47	0.25	0.00	0.00	0.00	0.72	0.00	0.00	0.72
LANE MILES	0.47	0.50	0.00	0.00	0.00	0.97	0.00	0.00	0.97
	Miles Add & Non-add				<b>51.97</b>	+Frontage Roads and Connections			<b>52.27</b>
	Lane Miles Add & Non-add				<b>110.13</b>	+Frontage Roads and Connections			<b>110.47</b>
<b>038</b>	<b>OREGON CAVES</b>								
ADD MILES	0.00	0.00	19.33	0.00	0.00	19.33	0.00	0.00	19.33
LANE MILES	0.00	0.00	38.56	0.00	0.00	38.56	0.00	0.00	38.56
NON ADD MILES	0.00	0.00	0.00	0.00	0.00	0.00	0.00	0.00	0.00
LANE MILES	0.00	0.00	0.00	0.00	0.00	0.00	0.00	0.00	0.00
	Miles Add & Non-add				<b>19.33</b>	+Frontage Roads and Connections			<b>19.33</b>
	Lane Miles Add & Non-add				<b>38.56</b>	+Frontage Roads and Connections			<b>38.56</b>
<b>039</b>	<b>SALMON RIVER</b>								
ADD MILES	0.00	53.37	0.00	0.00	0.00	53.37	4.85	2.92	61.14
LANE MILES	0.00	122.56	0.00	0.00	0.00	122.56	6.91	5.13	134.60
NON ADD MILES	0.00	2.48	0.00	0.00	0.00	2.48	0.00	0.00	2.48
LANE MILES	0.00	3.63	0.00	0.00	0.00	3.63	0.00	0.00	3.63
	Miles Add & Non-add				<b>55.85</b>	+Frontage Roads and Connections			<b>63.62</b>
	Lane Miles Add & Non-add				<b>126.19</b>	+Frontage Roads and Connections			<b>138.23</b>

**2009 OREGON MILEAGE REPORT  
State Highway Mileage by Highway**

Highway No.	Region 1	Region 2	Region 3	Region 4	Region 5	All Main Line	All Conn.	All	Total Miles Across	
								Frontage Roads		
<b>040</b>	<b>BEAVERTON-HILLSDALE</b>									
	ADD MILES	2.44	0.00	0.00	0.00	0.00	2.44	0.60	0.00	3.04
	LANE MILES	9.76	0.00	0.00	0.00	0.00	9.76	1.14	0.00	10.90
	NON ADD MILES	0.00	0.00	0.00	0.00	0.00	0.00	0.00	0.00	0.00
	LANE MILES	0.00	0.00	0.00	0.00	0.00	0.00	0.00	0.00	0.00
		Miles Add & Non-add			<b>2.44</b>		+Frontage Roads and Connections			<b>3.04</b>
		Lane Miles Add & Non-add			<b>9.76</b>		+Frontage Roads and Connections			<b>10.90</b>
<b>041</b>	<b>OCHOCO</b>									
	ADD MILES	0.00	0.00	0.00	95.59	1.47	97.06	0.37	0.00	97.43
	LANE MILES	0.00	0.00	0.00	199.17	2.94	202.11	0.41	0.00	202.52
	NON ADD MILES	0.00	0.00	0.00	0.23	0.00	0.23	0.00	0.00	0.23
	LANE MILES	0.00	0.00	0.00	0.23	0.00	0.23	0.00	0.00	0.23
		Miles Add & Non-add			<b>97.29</b>		+Frontage Roads and Connections			<b>97.66</b>
		Lane Miles Add & Non-add			<b>202.34</b>		+Frontage Roads and Connections			<b>202.75</b>
<b>042</b>	<b>SHERMAN</b>									
	ADD MILES	0.00	0.00	0.00	68.39	0.00	68.39	0.93	0.57	69.89
	LANE MILES	0.00	0.00	0.00	146.39	0.00	146.39	1.08	1.07	148.54
	NON ADD MILES	0.00	0.00	0.00	0.00	0.00	0.00	0.00	0.00	0.00
	LANE MILES	0.00	0.00	0.00	0.00	0.00	0.00	0.00	0.00	0.00
		Miles Add & Non-add			<b>68.39</b>		+Frontage Roads and Connections			<b>69.89</b>
		Lane Miles Add & Non-add			<b>146.39</b>		+Frontage Roads and Connections			<b>148.54</b>
<b>043</b>	<b>MONMOUTH-INDEPENDENCE</b>									
	ADD MILES	0.00	2.35	0.00	0.00	0.00	2.35	0.00	0.00	2.35
	LANE MILES	0.00	4.70	0.00	0.00	0.00	4.70	0.00	0.00	4.70
	NON ADD MILES	0.00	0.00	0.00	0.00	0.00	0.00	0.00	0.00	0.00
	LANE MILES	0.00	0.00	0.00	0.00	0.00	0.00	0.00	0.00	0.00
		Miles Add & Non-add			<b>2.35</b>		+Frontage Roads and Connections			<b>2.35</b>
		Lane Miles Add & Non-add			<b>4.70</b>		+Frontage Roads and Connections			<b>4.70</b>

**2009 OREGON MILEAGE REPORT  
State Highway Mileage by Highway**

Highway No.		Region 1	Region 2	Region 3	Region 4	Region 5	All Main Line	All Conn.	All	Total Miles Across
									Frontage Roads	
<b>044</b>	<b>WAPINITIA</b>									
	ADD MILES	0.00	0.00	0.00	25.85	0.00	25.85	0.00	0.00	25.85
	LANE MILES	0.00	0.00	0.00	52.23	0.00	52.23	0.00	0.00	52.23
	NON ADD MILES	0.00	0.00	0.00	0.11	0.00	0.11	0.00	0.00	0.11
	LANE MILES	0.00	0.00	0.00	0.11	0.00	0.11	0.00	0.00	0.11
					<b>25.96</b>				+Frontage Roads and Connections	<b>25.96</b>
					<b>52.34</b>				+Frontage Roads and Connections	<b>52.34</b>
<b>045</b>	<b>UMPQUA</b>									
	ADD MILES	0.00	0.00	56.89	0.00	0.00	56.89	0.44	0.82	58.15
	LANE MILES	0.00	0.00	126.27	0.00	0.00	126.27	0.49	0.95	127.71
	NON ADD MILES	0.00	0.00	0.46	0.00	0.00	0.46	0.00	0.00	0.46
	LANE MILES	0.00	0.00	0.71	0.00	0.00	0.71	0.00	0.00	0.71
					<b>57.35</b>				+Frontage Roads and Connections	<b>58.61</b>
					<b>126.98</b>				+Frontage Roads and Connections	<b>128.42</b>
<b>046</b>	<b>NECANICUM</b>									
	ADD MILES	0.00	18.91	0.00	0.00	0.00	18.91	0.00	0.00	18.91
	LANE MILES	0.00	37.82	0.00	0.00	0.00	37.82	0.00	0.00	37.82
	NON ADD MILES	0.00	0.00	0.00	0.00	0.00	0.00	0.00	0.00	0.00
	LANE MILES	0.00	0.00	0.00	0.00	0.00	0.00	0.00	0.00	0.00
					<b>18.91</b>				+Frontage Roads and Connections	<b>18.91</b>
					<b>37.82</b>				+Frontage Roads and Connections	<b>37.82</b>
<b>047</b>	<b>SUNSET</b>									
	ADD MILES	52.16	21.91	0.00	0.00	0.00	74.07	22.95	1.55	98.57
	LANE MILES	126.01	53.03	0.00	0.00	0.00	179.04	35.30	2.70	217.04
	NON ADD MILES	21.04	0.30	0.00	0.00	0.00	21.34	0.00	0.00	21.34
	LANE MILES	53.41	0.30	0.00	0.00	0.00	53.71	0.00	0.00	53.71
					<b>95.41</b>				+Frontage Roads and Connections	<b>119.91</b>
					<b>232.75</b>				+Frontage Roads and Connections	<b>270.75</b>

**2009 OREGON MILEAGE REPORT  
State Highway Mileage by Highway**

Highway No.	Region 1	Region 2	Region 3	Region 4	Region 5	All Main Line	All Conn.	All	Total Miles Across
								Frontage Roads	
<b>048 JOHN DAY-BURNS</b>									
ADD MILES	0.00	0.00	0.00	0.00	67.33	67.33	0.06	0.21	67.60
LANE MILES	0.00	0.00	0.00	0.00	134.66	134.66	0.12	0.42	135.20
NON ADD MILES	0.00	0.00	0.00	0.00	0.00	0.00	0.00	0.00	0.00
LANE MILES	0.00	0.00	0.00	0.00	0.00	0.00	0.00	0.00	0.00
				<b>67.33</b>				+Frontage Roads and Connections	<b>67.60</b>
				<b>134.66</b>				+Frontage Roads and Connections	<b>135.20</b>
<b>049 LAKEVIEW-BURNS</b>									
ADD MILES	0.00	0.00	0.00	56.87	32.79	89.66	0.09	0.00	89.75
LANE MILES	0.00	0.00	0.00	113.74	65.58	179.32	0.18	0.00	179.50
NON ADD MILES	0.00	0.00	0.00	0.00	0.00	0.00	0.00	0.00	0.00
LANE MILES	0.00	0.00	0.00	0.00	0.00	0.00	0.00	0.00	0.00
				<b>89.66</b>				+Frontage Roads and Connections	<b>89.75</b>
				<b>179.32</b>				+Frontage Roads and Connections	<b>179.50</b>
<b>050 KLAMATH FALLS-MALIN</b>									
ADD MILES	0.00	0.00	0.00	31.86	0.00	31.86	0.17	0.00	32.03
LANE MILES	0.00	0.00	0.00	70.09	0.00	70.09	0.27	0.00	70.36
NON ADD MILES	0.00	0.00	0.00	1.41	0.00	1.41	0.00	0.00	1.41
LANE MILES	0.00	0.00	0.00	2.51	0.00	2.51	0.00	0.00	2.51
				<b>33.27</b>				+Frontage Roads and Connections	<b>33.44</b>
				<b>72.60</b>				+Frontage Roads and Connections	<b>72.87</b>
<b>051 WILSONVILLE-HUBBARD</b>									
ADD MILES	0.00	5.94	0.00	0.00	0.00	5.94	0.00	0.00	5.94
LANE MILES	0.00	11.49	0.00	0.00	0.00	11.49	0.00	0.00	11.49
NON ADD MILES	0.00	0.83	0.00	0.00	0.00	0.83	0.00	0.00	0.83
LANE MILES	0.00	1.05	0.00	0.00	0.00	1.05	0.00	0.00	1.05
				<b>6.77</b>				+Frontage Roads and Connections	<b>6.77</b>
				<b>12.54</b>				+Frontage Roads and Connections	<b>12.54</b>

**2009 OREGON MILEAGE REPORT  
State Highway Mileage by Highway**

Highway No.		Region 1	Region 2	Region 3	Region 4	Region 5	All Main Line	All Conn.	All	Total Miles Across
									Frontage Roads	
<b>052</b>	<b>HEPPNER</b>									
	ADD MILES	0.00	0.00	0.00	8.44	74.65	83.09	0.36	0.35	83.80
	LANE MILES	0.00	0.00	0.00	16.65	149.30	165.95	0.36	0.70	167.01
	NON ADD MILES	0.00	0.00	0.00	0.37	0.00	0.37	0.00	0.00	0.37
	LANE MILES	0.00	0.00	0.00	0.48	0.00	0.48	0.00	0.00	0.48
					<b>83.46</b>				+Frontage Roads and Connections	<b>84.17</b>
					<b>166.43</b>				+Frontage Roads and Connections	<b>167.49</b>
<b>053</b>	<b>WARM SPRINGS</b>									
	ADD MILES	4.62	0.00	0.00	55.49	0.00	60.11	0.31	0.00	60.42
	LANE MILES	10.94	0.00	0.00	126.80	0.00	137.74	0.31	0.00	138.05
	NON ADD MILES	0.00	0.00	0.00	0.45	0.00	0.45	0.00	0.00	0.45
	LANE MILES	0.00	0.00	0.00	0.74	0.00	0.74	0.00	0.00	0.74
					<b>60.56</b>				+Frontage Roads and Connections	<b>60.87</b>
					<b>138.48</b>				+Frontage Roads and Connections	<b>138.79</b>
<b>054</b>	<b>UMATILLA-STANFIELD</b>									
	ADD MILES	0.00	0.00	0.00	0.00	12.86	12.86	0.22	0.00	13.08
	LANE MILES	0.00	0.00	0.00	0.00	50.14	50.14	0.23	0.00	50.37
	NON ADD MILES	0.00	0.00	0.00	0.00	0.35	0.35	0.00	0.00	0.35
	LANE MILES	0.00	0.00	0.00	0.00	0.45	0.45	0.00	0.00	0.45
					<b>13.21</b>				+Frontage Roads and Connections	<b>13.43</b>
					<b>50.59</b>				+Frontage Roads and Connections	<b>50.82</b>
<b>058</b>	<b>ALBANY-JUNCTION CITY</b>									
	ADD MILES	0.00	32.37	0.00	0.00	0.00	32.37	1.68	0.00	34.05
	LANE MILES	0.00	78.68	0.00	0.00	0.00	78.68	1.91	0.00	80.59
	NON ADD MILES	0.00	1.62	0.00	0.00	0.00	1.62	0.00	0.00	1.62
	LANE MILES	0.00	3.30	0.00	0.00	0.00	3.30	0.00	0.00	3.30
					<b>33.99</b>				+Frontage Roads and Connections	<b>35.67</b>
					<b>81.98</b>				+Frontage Roads and Connections	<b>83.89</b>

**2009 OREGON MILEAGE REPORT  
State Highway Mileage by Highway**

Highway No.	Region 1	Region 2	Region 3	Region 4	Region 5	All			Total Miles Across
						All Main Line	All Conn.	Frontage Roads	
<b>060</b>	<b>ROGUE RIVER</b>								
ADD MILES	0.00	0.00	14.95	0.00	0.00	14.95	1.12	0.00	16.07
LANE MILES	0.00	0.00	29.49	0.00	0.00	29.49	1.30	0.00	30.79
NON ADD MILES	0.00	0.00	0.54	0.00	0.00	0.54	0.00	0.00	0.54
LANE MILES	0.00	0.00	0.82	0.00	0.00	0.82	0.00	0.00	0.82
	Miles Add & Non-add				<b>15.49</b>	+Frontage Roads and Connections			<b>16.61</b>
	Lane Miles Add & Non-add				<b>30.31</b>	+Frontage Roads and Connections			<b>31.61</b>
<b>061</b>	<b>STADIUM FREEWAY</b>								
ADD MILES	4.25	0.00	0.00	0.00	0.00	4.25	8.29	0.00	12.54
LANE MILES	11.66	0.00	0.00	0.00	0.00	11.66	13.49	0.00	25.15
NON ADD MILES	4.16	0.00	0.00	0.00	0.00	4.16	0.23	0.00	4.39
LANE MILES	11.41	0.00	0.00	0.00	0.00	11.41	0.34	0.00	11.75
	Miles Add & Non-add				<b>8.41</b>	+Frontage Roads and Connections			<b>16.93</b>
	Lane Miles Add & Non-add				<b>23.07</b>	+Frontage Roads and Connections			<b>36.90</b>
<b>062</b>	<b>FLORENCE-EUGENE</b>								
ADD MILES	0.00	52.65	0.00	0.00	0.00	52.65	0.27	0.96	53.88
LANE MILES	0.00	112.65	0.00	0.00	0.00	112.65	0.46	1.54	114.65
NON ADD MILES	0.00	0.07	0.00	0.00	0.00	0.07	0.00	0.00	0.07
LANE MILES	0.00	0.17	0.00	0.00	0.00	0.17	0.00	0.00	0.17
	Miles Add & Non-add				<b>52.72</b>	+Frontage Roads and Connections			<b>53.95</b>
	Lane Miles Add & Non-add				<b>112.82</b>	+Frontage Roads and Connections			<b>114.82</b>
<b>063</b>	<b>ROGUE VALLEY</b>								
ADD MILES	0.00	0.00	18.13	0.00	0.00	18.13	0.32	0.53	18.98
LANE MILES	0.00	0.00	62.66	0.00	0.00	62.66	0.32	1.06	64.04
NON ADD MILES	0.00	0.00	2.07	0.00	0.00	2.07	0.00	0.00	2.07
LANE MILES	0.00	0.00	3.42	0.00	0.00	3.42	0.00	0.00	3.42
	Miles Add & Non-add				<b>20.20</b>	+Frontage Roads and Connections			<b>21.05</b>
	Lane Miles Add & Non-add				<b>66.08</b>	+Frontage Roads and Connections			<b>67.46</b>



**2009 OREGON MILEAGE REPORT  
State Highway Mileage by Highway**

Highway No.	Region 1	Region 2	Region 3	Region 4	Region 5	All Main Line	All Conn.	All Frontage Roads	Total Miles Across
<b>064 EAST PORTLAND FREEWAY</b>									
ADD MILES	26.56	0.00	0.00	0.00	0.00	26.56	28.41	0.45	55.42
LANE MILES	76.63	0.00	0.00	0.00	0.00	76.63	44.15	0.97	121.75
NON ADD MILES	26.28	0.00	0.00	0.00	0.00	26.28	0.72	0.00	27.00
LANE MILES	77.48	0.00	0.00	0.00	0.00	77.48	1.44	0.00	78.92
				<b>52.84</b>					<b>82.42</b>
				<b>154.11</b>					<b>200.67</b>
<b>066 LA GRANDE-BAKER</b>									
ADD MILES	0.00	0.00	0.00	0.00	54.50	54.50	1.15	0.00	55.65
LANE MILES	0.00	0.00	0.00	0.00	112.04	112.04	1.56	0.00	113.60
NON ADD MILES	0.00	0.00	0.00	0.00	0.96	0.96	0.00	0.00	0.96
LANE MILES	0.00	0.00	0.00	0.00	1.21	1.21	0.00	0.00	1.21
				<b>55.46</b>					<b>56.61</b>
				<b>113.25</b>					<b>114.81</b>
<b>067 PENDLETON</b>									
ADD MILES	0.00	0.00	0.00	0.00	5.93	5.93	1.46	0.00	7.39
LANE MILES	0.00	0.00	0.00	0.00	11.95	11.95	1.59	0.00	13.54
NON ADD MILES	0.00	0.00	0.00	0.00	2.16	2.16	0.00	0.00	2.16
LANE MILES	0.00	0.00	0.00	0.00	3.39	3.39	0.00	0.00	3.39
				<b>8.09</b>					<b>9.55</b>
				<b>15.34</b>					<b>16.93</b>
<b>068 CASCADE HWY NORTH</b>									
ADD MILES	10.18	0.00	0.00	0.00	0.00	10.18	0.89	0.09	11.16
LANE MILES	39.33	0.00	0.00	0.00	0.00	39.33	1.99	0.18	41.50
NON ADD MILES	0.41	0.00	0.00	0.00	0.00	0.41	0.00	0.00	0.41
LANE MILES	0.80	0.00	0.00	0.00	0.00	0.80	0.00	0.00	0.80
				<b>10.59</b>					<b>11.57</b>
				<b>40.13</b>					<b>42.30</b>

**2009 OREGON MILEAGE REPORT**  
**State Highway Mileage by Highway**

Highway No.		Region 1	Region 2	Region 3	Region 4	Region 5	All Main Line	All Conn.	All	Total Miles Across
									Frontage Roads	
<b>069</b>	<b>BELTLINE</b>									
	ADD MILES	0.00	13.00	0.00	0.00	0.00	13.00	8.41	0.00	21.41
	LANE MILES	0.00	28.99	0.00	0.00	0.00	28.99	9.53	0.00	38.52
	NON ADD MILES	0.00	8.63	0.00	0.00	0.00	8.63	0.00	0.00	8.63
	LANE MILES	0.00	18.30	0.00	0.00	0.00	18.30	0.00	0.00	18.30
		Miles Add & Non-add				<b>21.63</b>	+Frontage Roads and Connections			<b>30.04</b>
		Lane Miles Add & Non-add				<b>47.29</b>	+Frontage Roads and Connections			<b>56.82</b>
<b>070</b>	<b>MCNARY</b>									
	ADD MILES	0.00	0.00	0.00	0.00	11.21	11.21	3.25	0.00	14.46
	LANE MILES	0.00	0.00	0.00	0.00	22.41	22.41	3.58	0.00	25.99
	NON ADD MILES	0.00	0.00	0.00	0.00	10.78	10.78	0.00	0.00	10.78
	LANE MILES	0.00	0.00	0.00	0.00	21.13	21.13	0.00	0.00	21.13
		Miles Add & Non-add				<b>21.99</b>	+Frontage Roads and Connections			<b>25.24</b>
		Lane Miles Add & Non-add				<b>43.54</b>	+Frontage Roads and Connections			<b>47.12</b>
<b>071</b>	<b>WHITNEY</b>									
	ADD MILES	0.00	0.00	0.00	0.00	50.96	50.96	0.00	0.00	50.96
	LANE MILES	0.00	0.00	0.00	0.00	101.92	101.92	0.00	0.00	101.92
	NON ADD MILES	0.00	0.00	0.00	0.00	0.00	0.00	0.00	0.00	0.00
	LANE MILES	0.00	0.00	0.00	0.00	0.00	0.00	0.00	0.00	0.00
		Miles Add & Non-add				<b>50.96</b>	+Frontage Roads and Connections			<b>50.96</b>
		Lane Miles Add & Non-add				<b>101.92</b>	+Frontage Roads and Connections			<b>101.92</b>
<b>072</b>	<b>SALEM</b>									
	ADD MILES	0.00	8.48	0.00	0.00	0.00	8.48	1.05	0.70	10.23
	LANE MILES	0.00	27.62	0.00	0.00	0.00	27.62	2.26	1.40	31.28
	NON ADD MILES	0.00	3.88	0.00	0.00	0.00	3.88	0.00	0.00	3.88
	LANE MILES	0.00	8.21	0.00	0.00	0.00	8.21	0.00	0.00	8.21
		Miles Add & Non-add				<b>12.36</b>	+Frontage Roads and Connections			<b>14.11</b>
		Lane Miles Add & Non-add				<b>35.83</b>	+Frontage Roads and Connections			<b>39.49</b>

**2009 OREGON MILEAGE REPORT**  
**State Highway Mileage by Highway**

Highway No.	Region 1	Region 2	Region 3	Region 4	Region 5	All Main Line	All Conn.	All	Total Miles Across
								Frontage Roads	
<b>081</b>	<b>PACIFIC HIGHWAY EAST</b>								
ADD MILES	26.01	21.82	0.00	0.00	0.00	47.83	5.53	1.37	54.73
LANE MILES	94.87	52.48	0.00	0.00	0.00	147.35	7.71	2.55	157.61
NON ADD MILES	4.69	0.57	0.00	0.00	0.00	5.26	0.00	0.00	5.26
LANE MILES	12.00	0.72	0.00	0.00	0.00	12.72	0.00	0.00	12.72
	Miles Add & Non-add				<b>53.09</b>	+Frontage Roads and Connections			<b>59.99</b>
	Lane Miles Add & Non-add				<b>160.07</b>	+Frontage Roads and Connections			<b>170.33</b>
<b>091</b>	<b>PACIFIC HIGHWAY WEST</b>								
ADD MILES	16.98	107.68	0.00	0.00	0.00	124.66	7.09	2.99	134.74
LANE MILES	50.56	266.33	0.00	0.00	0.00	316.89	9.97	4.40	331.26
NON ADD MILES	9.28	12.47	0.00	0.00	0.00	21.75	0.00	0.00	21.75
LANE MILES	18.91	28.01	0.00	0.00	0.00	46.92	0.00	0.00	46.92
	Miles Add & Non-add				<b>146.41</b>	+Frontage Roads and Connections			<b>156.49</b>
	Lane Miles Add & Non-add				<b>363.81</b>	+Frontage Roads and Connections			<b>378.18</b>
<b>092</b>	<b>LOWER COLUMBIA RIVER</b>								
ADD MILES	67.43	27.48	0.00	0.00	0.00	94.91	3.91	3.84	102.66
LANE MILES	203.03	64.16	0.00	0.00	0.00	267.19	5.79	5.94	278.92
NON ADD MILES	2.65	0.49	0.00	0.00	0.00	3.14	0.00	0.00	3.14
LANE MILES	5.57	0.89	0.00	0.00	0.00	6.46	0.00	0.00	6.46
	Miles Add & Non-add				<b>98.05</b>	+Frontage Roads and Connections			<b>105.80</b>
	Lane Miles Add & Non-add				<b>273.65</b>	+Frontage Roads and Connections			<b>285.38</b>
<b>100</b>	<b>HISTORIC COLUMBIA RIVER</b>								
ADD MILES	27.33	0.00	0.00	15.46	0.00	42.79	0.49	0.00	43.28
LANE MILES	53.74	0.00	0.00	30.92	0.00	84.66	0.56	0.00	85.22
NON ADD MILES	1.48	0.00	0.00	0.00	0.00	1.48	0.00	0.00	1.48
LANE MILES	1.94	0.00	0.00	0.00	0.00	1.94	0.00	0.00	1.94
	Miles Add & Non-add				<b>44.27</b>	+Frontage Roads and Connections			<b>44.76</b>
	Lane Miles Add & Non-add				<b>86.60</b>	+Frontage Roads and Connections			<b>87.16</b>

**2009 OREGON MILEAGE REPORT  
State Highway Mileage by Highway**

Highway No.		Region 1	Region 2	Region 3	Region 4	Region 5	All Main Line	All Conn.	All	Total Miles Across
									Frontage Roads	
<b>102</b>	<b>NEHALEM</b>									
	ADD MILES	57.43	29.01	0.00	0.00	0.00	86.44	0.80	0.00	87.24
	LANE MILES	114.64	58.06	0.00	0.00	0.00	172.70	1.10	0.00	173.80
	NON ADD MILES	1.06	0.00	0.00	0.00	0.00	1.06	0.00	0.00	1.06
	LANE MILES	1.06	0.00	0.00	0.00	0.00	1.06	0.00	0.00	1.06
					<b>87.50</b>				+Frontage Roads and Connections	<b>88.30</b>
					<b>173.76</b>				+Frontage Roads and Connections	<b>174.86</b>
<b>103</b>	<b>FISHHAWK FALLS</b>									
	ADD MILES	0.00	9.02	0.00	0.00	0.00	9.02	0.00	0.00	9.02
	LANE MILES	0.00	18.04	0.00	0.00	0.00	18.04	0.00	0.00	18.04
	NON ADD MILES	0.00	0.00	0.00	0.00	0.00	0.00	0.00	0.00	0.00
	LANE MILES	0.00	0.00	0.00	0.00	0.00	0.00	0.00	0.00	0.00
					<b>9.02</b>				+Frontage Roads and Connections	<b>9.02</b>
					<b>18.04</b>				+Frontage Roads and Connections	<b>18.04</b>
<b>104</b>	<b>FORT STEVENS</b>									
	ADD MILES	0.00	6.98	0.00	0.00	0.00	6.98	0.00	0.00	6.98
	LANE MILES	0.00	13.96	0.00	0.00	0.00	13.96	0.00	0.00	13.96
	NON ADD MILES	0.00	0.00	0.00	0.00	0.00	0.00	0.00	0.00	0.00
	LANE MILES	0.00	0.00	0.00	0.00	0.00	0.00	0.00	0.00	0.00
					<b>6.98</b>				+Frontage Roads and Connections	<b>6.98</b>
					<b>13.96</b>				+Frontage Roads and Connections	<b>13.96</b>
<b>105</b>	<b>WARRENTON-ASTORIA</b>									
	ADD MILES	0.00	7.25	0.00	0.00	0.00	7.25	0.82	0.00	8.07
	LANE MILES	0.00	14.88	0.00	0.00	0.00	14.88	1.59	0.00	16.47
	NON ADD MILES	0.00	0.08	0.00	0.00	0.00	0.08	0.00	0.00	0.08
	LANE MILES	0.00	0.16	0.00	0.00	0.00	0.16	0.00	0.00	0.16
					<b>7.33</b>				+Frontage Roads and Connections	<b>8.15</b>
					<b>15.04</b>				+Frontage Roads and Connections	<b>16.63</b>

**2009 OREGON MILEAGE REPORT**  
**State Highway Mileage by Highway**

Highway No.	Region 1	Region 2	Region 3	Region 4	Region 5	All Main Line	All Conn.	All	Total Miles Across	
								Frontage Roads		
<b>110</b>	<b>MIST-CLATSKANIE</b>									
	ADD MILES	11.89	0.00	0.00	0.00	0.00	11.89	0.04	0.00	11.93
	LANE MILES	23.78	0.00	0.00	0.00	0.00	23.78	0.08	0.00	23.86
	NON ADD MILES	0.00	0.00	0.00	0.00	0.00	0.00	0.00	0.00	0.00
	LANE MILES	0.00	0.00	0.00	0.00	0.00	0.00	0.00	0.00	0.00
		Miles Add & Non-add			<b>11.89</b>		+Frontage Roads and Connections			<b>11.93</b>
		Lane Miles Add & Non-add			<b>23.78</b>		+Frontage Roads and Connections			<b>23.86</b>
<b>120</b>	<b>SWIFT</b>									
	ADD MILES	0.28	0.00	0.00	0.00	0.00	0.28	0.37	0.20	0.85
	LANE MILES	0.88	0.00	0.00	0.00	0.00	0.88	0.74	0.40	2.02
	NON ADD MILES	0.00	0.00	0.00	0.00	0.00	0.00	0.00	0.00	0.00
	LANE MILES	0.00	0.00	0.00	0.00	0.00	0.00	0.00	0.00	0.00
		Miles Add & Non-add			<b>0.28</b>		+Frontage Roads and Connections			<b>0.85</b>
		Lane Miles Add & Non-add			<b>0.88</b>		+Frontage Roads and Connections			<b>2.02</b>
<b>123</b>	<b>NORTHEAST PORTLAND</b>									
	ADD MILES	14.76	0.00	0.00	0.00	0.00	14.76	1.25	0.00	16.01
	LANE MILES	49.27	0.00	0.00	0.00	0.00	49.27	1.54	0.00	50.81
	NON ADD MILES	0.42	0.00	0.00	0.00	0.00	0.42	0.00	0.00	0.42
	LANE MILES	0.84	0.00	0.00	0.00	0.00	0.84	0.00	0.00	0.84
		Miles Add & Non-add			<b>15.18</b>		+Frontage Roads and Connections			<b>16.43</b>
		Lane Miles Add & Non-add			<b>50.11</b>		+Frontage Roads and Connections			<b>51.65</b>
<b>130</b>	<b>LITTLE NESTUCCA</b>									
	ADD MILES	0.00	9.40	0.00	0.00	0.00	9.40	0.00	0.00	9.40
	LANE MILES	0.00	18.63	0.00	0.00	0.00	18.63	0.00	0.00	18.63
	NON ADD MILES	0.00	0.00	0.00	0.00	0.00	0.00	0.00	0.00	0.00
	LANE MILES	0.00	0.00	0.00	0.00	0.00	0.00	0.00	0.00	0.00
		Miles Add & Non-add			<b>9.40</b>		+Frontage Roads and Connections			<b>9.40</b>
		Lane Miles Add & Non-add			<b>18.63</b>		+Frontage Roads and Connections			<b>18.63</b>

**2009 OREGON MILEAGE REPORT  
State Highway Mileage by Highway**

Highway No.		Region 1	Region 2	Region 3	Region 4	Region 5	All Main Line	All Conn.	All	Total Miles Across
									Frontage Roads	
<b>131</b>	<b>NETARTS</b>									
	ADD MILES	0.00	9.08	0.00	0.00	0.00	9.08	0.00	0.00	9.08
	LANE MILES	0.00	18.41	0.00	0.00	0.00	18.41	0.00	0.00	18.41
	NON ADD MILES	0.00	0.00	0.00	0.00	0.00	0.00	0.00	0.00	0.00
	LANE MILES	0.00	0.00	0.00	0.00	0.00	0.00	0.00	0.00	0.00
					<b>9.08</b>				+Frontage Roads and Connections	<b>9.08</b>
					<b>18.41</b>				+Frontage Roads and Connections	<b>18.41</b>
<b>138</b>	<b>NORTH UMPQUA</b>									
	ADD MILES	0.00	0.00	101.89	0.00	0.00	101.89	0.56	0.47	102.92
	LANE MILES	0.00	0.00	239.84	0.00	0.00	239.84	1.17	0.94	241.95
	NON ADD MILES	0.00	0.00	0.62	0.00	0.00	0.62	0.00	0.00	0.62
	LANE MILES	0.00	0.00	1.02	0.00	0.00	1.02	0.00	0.00	1.02
					<b>102.51</b>				+Frontage Roads and Connections	<b>103.54</b>
					<b>240.86</b>				+Frontage Roads and Connections	<b>242.97</b>
<b>140</b>	<b>HILLSBORO-SILVERTON</b>									
	ADD MILES	10.05	40.08	0.00	0.00	0.00	50.13	0.71	0.21	51.05
	LANE MILES	20.40	81.82	0.00	0.00	0.00	102.22	1.32	0.21	103.75
	NON ADD MILES	0.00	0.40	0.00	0.00	0.00	0.40	0.00	0.00	0.40
	LANE MILES	0.00	0.80	0.00	0.00	0.00	0.80	0.00	0.00	0.80
					<b>50.53</b>				+Frontage Roads and Connections	<b>51.45</b>
					<b>103.02</b>				+Frontage Roads and Connections	<b>104.55</b>
<b>141</b>	<b>BEAVERTON-TUALATIN</b>									
	ADD MILES	7.30	0.00	0.00	0.00	0.00	7.30	1.31	0.00	8.61
	LANE MILES	16.01	0.00	0.00	0.00	0.00	16.01	1.90	0.00	17.91
	NON ADD MILES	0.55	0.00	0.00	0.00	0.00	0.55	0.00	0.00	0.55
	LANE MILES	1.63	0.00	0.00	0.00	0.00	1.63	0.00	0.00	1.63
					<b>7.85</b>				+Frontage Roads and Connections	<b>9.16</b>
					<b>17.64</b>				+Frontage Roads and Connections	<b>19.54</b>

**2009 OREGON MILEAGE REPORT  
State Highway Mileage by Highway**

Highway No.		Region 1	Region 2	Region 3	Region 4	Region 5	All Main Line	All Conn.	All	Total Miles Across
									Frontage Roads	
<b>142</b>	<b>FARMINGTON</b>									
	ADD MILES	1.79	0.00	0.00	0.00	0.00	1.79	0.00	0.00	1.79
	LANE MILES	4.04	0.00	0.00	0.00	0.00	4.04	0.00	0.00	4.04
	NON ADD MILES	0.00	0.00	0.00	0.00	0.00	0.00	0.00	0.00	0.00
	LANE MILES	0.00	0.00	0.00	0.00	0.00	0.00	0.00	0.00	0.00
					<b>1.79</b>				+Frontage Roads and Connections	<b>1.79</b>
					<b>4.04</b>				+Frontage Roads and Connections	<b>4.04</b>
<b>143</b>	<b>SCHOLLS</b>									
	ADD MILES	0.57	0.00	0.00	0.00	0.00	0.57	0.39	0.26	1.22
	LANE MILES	2.28	0.00	0.00	0.00	0.00	2.28	0.45	0.52	3.25
	NON ADD MILES	0.00	0.00	0.00	0.00	0.00	0.00	0.00	0.00	0.00
	LANE MILES	0.00	0.00	0.00	0.00	0.00	0.00	0.00	0.00	0.00
					<b>0.57</b>				+Frontage Roads and Connections	<b>1.22</b>
					<b>2.28</b>				+Frontage Roads and Connections	<b>3.25</b>
<b>144</b>	<b>BEAVERTON-TIGARD</b>									
	ADD MILES	7.52	0.00	0.00	0.00	0.00	7.52	10.71	0.36	18.59
	LANE MILES	18.66	0.00	0.00	0.00	0.00	18.66	17.58	0.72	36.96
	NON ADD MILES	7.34	0.00	0.00	0.00	0.00	7.34	0.00	0.00	7.34
	LANE MILES	17.82	0.00	0.00	0.00	0.00	17.82	0.00	0.00	17.82
					<b>14.86</b>				+Frontage Roads and Connections	<b>25.93</b>
					<b>36.48</b>				+Frontage Roads and Connections	<b>54.78</b>
<b>150</b>	<b>SALEM-DAYTON</b>									
	ADD MILES	0.00	20.74	0.00	0.00	0.00	20.74	0.32	0.00	21.06
	LANE MILES	0.00	42.56	0.00	0.00	0.00	42.56	0.58	0.00	43.14
	NON ADD MILES	0.00	2.43	0.00	0.00	0.00	2.43	0.00	0.00	2.43
	LANE MILES	0.00	4.49	0.00	0.00	0.00	4.49	0.00	0.00	4.49
					<b>23.17</b>				+Frontage Roads and Connections	<b>23.49</b>
					<b>47.05</b>				+Frontage Roads and Connections	<b>47.63</b>

**2009 OREGON MILEAGE REPORT  
State Highway Mileage by Highway**

Highway No.	Region 1	Region 2	Region 3	Region 4	Region 5	All Main Line	All Conn.	All	Total Miles Across
								Frontage Roads	
<b>151</b>	<b>YAMHILL-NEWBERG</b>								
ADD MILES	0.00	11.50	0.00	0.00	0.00	11.50	0.00	0.00	11.50
LANE MILES	0.00	23.00	0.00	0.00	0.00	23.00	0.00	0.00	23.00
NON ADD MILES	0.00	0.00	0.00	0.00	0.00	0.00	0.00	0.00	0.00
LANE MILES	0.00	0.00	0.00	0.00	0.00	0.00	0.00	0.00	0.00
				<b>11.50</b>				+Frontage Roads and Connections	<b>11.50</b>
				<b>23.00</b>				+Frontage Roads and Connections	<b>23.00</b>
<b>153</b>	<b>BELLEVUE-HOPEWELL</b>								
ADD MILES	0.00	14.29	0.00	0.00	0.00	14.29	0.04	0.00	14.33
LANE MILES	0.00	28.58	0.00	0.00	0.00	28.58	0.08	0.00	28.66
NON ADD MILES	0.00	0.00	0.00	0.00	0.00	0.00	0.00	0.00	0.00
LANE MILES	0.00	0.00	0.00	0.00	0.00	0.00	0.00	0.00	0.00
				<b>14.29</b>				+Frontage Roads and Connections	<b>14.33</b>
				<b>28.58</b>				+Frontage Roads and Connections	<b>28.66</b>
<b>154</b>	<b>LAFAYETTE</b>								
ADD MILES	0.00	6.26	0.00	0.00	0.00	6.26	0.00	0.00	6.26
LANE MILES	0.00	12.52	0.00	0.00	0.00	12.52	0.00	0.00	12.52
NON ADD MILES	0.00	0.00	0.00	0.00	0.00	0.00	0.00	0.00	0.00
LANE MILES	0.00	0.00	0.00	0.00	0.00	0.00	0.00	0.00	0.00
				<b>6.26</b>				+Frontage Roads and Connections	<b>6.26</b>
				<b>12.52</b>				+Frontage Roads and Connections	<b>12.52</b>
<b>155</b>	<b>AMITY-DAYTON</b>								
ADD MILES	0.00	9.19	0.00	0.00	0.00	9.19	0.00	0.00	9.19
LANE MILES	0.00	18.30	0.00	0.00	0.00	18.30	0.00	0.00	18.30
NON ADD MILES	0.00	0.00	0.00	0.00	0.00	0.00	0.00	0.00	0.00
LANE MILES	0.00	0.00	0.00	0.00	0.00	0.00	0.00	0.00	0.00
				<b>9.19</b>				+Frontage Roads and Connections	<b>9.19</b>
				<b>18.30</b>				+Frontage Roads and Connections	<b>18.30</b>



**2009 OREGON MILEAGE REPORT  
State Highway Mileage by Highway**

Highway No.	Region 1	Region 2	Region 3	Region 4	Region 5	All Main Line	All Conn.	All	Total Miles Across
								Frontage Roads	
<b>157</b>	<b>WILLAMINA-SHERIDAN</b>								
ADD MILES	0.00	8.56	0.00	0.00	0.00	8.56	0.26	0.05	8.87
LANE MILES	0.00	16.53	0.00	0.00	0.00	16.53	0.29	0.10	16.92
NON ADD MILES	0.00	0.55	0.00	0.00	0.00	0.55	0.00	0.00	0.55
LANE MILES	0.00	0.55	0.00	0.00	0.00	0.55	0.00	0.00	0.55
				<b>9.11</b>			+Frontage Roads and Connections		<b>9.42</b>
				<b>17.08</b>			+Frontage Roads and Connections		<b>17.47</b>
<b>160</b>	<b>CASCADE HWY SOUTH</b>								
ADD MILES	16.32	13.61	0.00	0.00	0.00	29.93	0.00	0.00	29.93
LANE MILES	38.39	27.22	0.00	0.00	0.00	65.61	0.00	0.00	65.61
NON ADD MILES	2.20	0.00	0.00	0.00	0.00	2.20	0.00	0.00	2.20
LANE MILES	4.40	0.00	0.00	0.00	0.00	4.40	0.00	0.00	4.40
				<b>32.13</b>			+Frontage Roads and Connections		<b>32.13</b>
				<b>70.01</b>			+Frontage Roads and Connections		<b>70.01</b>
<b>161</b>	<b>WOODBURN-ESTACADA</b>								
ADD MILES	22.07	11.21	0.00	0.00	0.00	33.28	0.03	0.27	33.58
LANE MILES	44.10	22.42	0.00	0.00	0.00	66.52	0.03	0.40	66.95
NON ADD MILES	0.07	0.00	0.00	0.00	0.00	0.07	0.00	0.00	0.07
LANE MILES	0.14	0.00	0.00	0.00	0.00	0.14	0.00	0.00	0.14
				<b>33.35</b>			+Frontage Roads and Connections		<b>33.65</b>
				<b>66.66</b>			+Frontage Roads and Connections		<b>67.09</b>
<b>162</b>	<b>NORTH SANTIAM</b>								
ADD MILES	0.00	80.64	0.00	0.00	0.00	80.64	8.30	0.81	89.75
LANE MILES	0.00	184.38	0.00	0.00	0.00	184.38	10.05	1.17	195.60
NON ADD MILES	0.00	8.43	0.00	0.00	0.00	8.43	0.00	0.00	8.43
LANE MILES	0.00	16.60	0.00	0.00	0.00	16.60	0.00	0.00	16.60
				<b>89.07</b>			+Frontage Roads and Connections		<b>98.18</b>
				<b>200.98</b>			+Frontage Roads and Connections		<b>212.20</b>

**2009 OREGON MILEAGE REPORT  
State Highway Mileage by Highway**

Highway No.	Region 1	Region 2	Region 3	Region 4	Region 5	All Main Line	All Conn.	All	Total Miles Across
								Frontage Roads	
<b>163 SILVER CREEK FALLS</b>									
ADD MILES	0.00	32.06	0.00	0.00	0.00	32.06	0.48	0.00	32.54
LANE MILES	0.00	63.96	0.00	0.00	0.00	63.96	0.62	0.00	64.58
NON ADD MILES	0.00	0.27	0.00	0.00	0.00	0.27	0.00	0.00	0.27
LANE MILES	0.00	0.27	0.00	0.00	0.00	0.27	0.00	0.00	0.27
				<b>32.33</b>				+Frontage Roads and Connections	<b>32.81</b>
				<b>64.23</b>				+Frontage Roads and Connections	<b>64.85</b>
<b>164 JEFFERSON</b>									
ADD MILES	0.00	8.54	0.00	0.00	0.00	8.54	0.73	0.00	9.27
LANE MILES	0.00	16.47	0.00	0.00	0.00	16.47	0.84	0.00	17.31
NON ADD MILES	0.00	1.00	0.00	0.00	0.00	1.00	0.00	0.00	1.00
LANE MILES	0.00	1.30	0.00	0.00	0.00	1.30	0.00	0.00	1.30
				<b>9.54</b>				+Frontage Roads and Connections	<b>10.27</b>
				<b>17.77</b>				+Frontage Roads and Connections	<b>18.61</b>
<b>171 CLACKAMAS</b>									
ADD MILES	48.54	0.00	0.00	0.00	0.00	48.54	3.14	0.72	52.40
LANE MILES	118.51	0.00	0.00	0.00	0.00	118.51	4.57	1.37	124.45
NON ADD MILES	2.40	0.00	0.00	0.00	0.00	2.40	0.00	0.00	2.40
LANE MILES	4.37	0.00	0.00	0.00	0.00	4.37	0.00	0.00	4.37
				<b>50.94</b>				+Frontage Roads and Connections	<b>54.80</b>
				<b>122.88</b>				+Frontage Roads and Connections	<b>128.82</b>
<b>172 EAGLE CREEK-SANDY</b>									
ADD MILES	6.17	0.00	0.00	0.00	0.00	6.17	0.00	0.00	6.17
LANE MILES	12.34	0.00	0.00	0.00	0.00	12.34	0.00	0.00	12.34
NON ADD MILES	0.00	0.00	0.00	0.00	0.00	0.00	0.00	0.00	0.00
LANE MILES	0.00	0.00	0.00	0.00	0.00	0.00	0.00	0.00	0.00
				<b>6.17</b>				+Frontage Roads and Connections	<b>6.17</b>
				<b>12.34</b>				+Frontage Roads and Connections	<b>12.34</b>

**2009 OREGON MILEAGE REPORT  
State Highway Mileage by Highway**

Highway No.		Region 1	Region 2	Region 3	Region 4	Region 5	All Main Line	All Conn.	All	Total Miles Across
									Frontage Roads	
<b>173</b>	<b>TIMBERLINE</b>									
	ADD MILES	5.32	0.00	0.00	0.00	0.00	5.32	0.00	0.00	5.32
	LANE MILES	10.21	0.00	0.00	0.00	0.00	10.21	0.00	0.00	10.21
	NON ADD MILES	0.54	0.00	0.00	0.00	0.00	0.54	0.00	0.00	0.54
	LANE MILES	0.54	0.00	0.00	0.00	0.00	0.54	0.00	0.00	0.54
		Miles Add & Non-add				<b>5.86</b>	+Frontage Roads and Connections			<b>5.86</b>
		Lane Miles Add & Non-add				<b>10.75</b>	+Frontage Roads and Connections			<b>10.75</b>
<b>174</b>	<b>CLACKAMAS-BORING</b>									
	ADD MILES	8.84	0.00	0.00	0.00	0.00	8.84	0.29	0.00	9.13
	LANE MILES	18.32	0.00	0.00	0.00	0.00	18.32	0.29	0.00	18.61
	NON ADD MILES	0.41	0.00	0.00	0.00	0.00	0.41	0.00	0.00	0.41
	LANE MILES	0.57	0.00	0.00	0.00	0.00	0.57	0.00	0.00	0.57
		Miles Add & Non-add				<b>9.25</b>	+Frontage Roads and Connections			<b>9.54</b>
		Lane Miles Add & Non-add				<b>18.89</b>	+Frontage Roads and Connections			<b>19.18</b>
<b>180</b>	<b>EDDYVILLE-BLODGETT</b>									
	ADD MILES	0.00	19.18	0.00	0.00	0.00	19.18	0.00	0.00	19.18
	LANE MILES	0.00	38.36	0.00	0.00	0.00	38.36	0.00	0.00	38.36
	NON ADD MILES	0.00	0.00	0.00	0.00	0.00	0.00	0.00	0.00	0.00
	LANE MILES	0.00	0.00	0.00	0.00	0.00	0.00	0.00	0.00	0.00
		Miles Add & Non-add				<b>19.18</b>	+Frontage Roads and Connections			<b>19.18</b>
		Lane Miles Add & Non-add				<b>38.36</b>	+Frontage Roads and Connections			<b>38.36</b>
<b>181</b>	<b>SILETZ</b>									
	ADD MILES	0.00	31.27	0.00	0.00	0.00	31.27	0.03	0.33	31.63
	LANE MILES	0.00	63.21	0.00	0.00	0.00	63.21	0.06	0.66	63.93
	NON ADD MILES	0.00	0.00	0.00	0.00	0.00	0.00	0.00	0.00	0.00
	LANE MILES	0.00	0.00	0.00	0.00	0.00	0.00	0.00	0.00	0.00
		Miles Add & Non-add				<b>31.27</b>	+Frontage Roads and Connections			<b>31.63</b>
		Lane Miles Add & Non-add				<b>63.21</b>	+Frontage Roads and Connections			<b>63.93</b>

**2009 OREGON MILEAGE REPORT  
State Highway Mileage by Highway**

Highway No.	Region 1	Region 2	Region 3	Region 4	Region 5	All Main Line	All Conn.	All	Total Miles Across
								Frontage Roads	
<b>189 DALLAS-RICKREALL</b>									
ADD MILES	0.00	4.32	0.00	0.00	0.00	4.32	0.93	0.00	5.25
LANE MILES	0.00	8.50	0.00	0.00	0.00	8.50	1.76	0.00	10.26
NON ADD MILES	0.00	0.00	0.00	0.00	0.00	0.00	0.00	0.00	0.00
LANE MILES	0.00	0.00	0.00	0.00	0.00	0.00	0.00	0.00	0.00
				<b>4.32</b>				+Frontage Roads and Connections	<b>5.25</b>
				<b>8.50</b>				+Frontage Roads and Connections	<b>10.26</b>
<b>191 KINGS VALLEY</b>									
ADD MILES	0.00	31.40	0.00	0.00	0.00	31.40	0.00	0.00	31.40
LANE MILES	0.00	62.79	0.00	0.00	0.00	62.79	0.00	0.00	62.79
NON ADD MILES	0.00	0.51	0.00	0.00	0.00	0.51	0.00	0.00	0.51
LANE MILES	0.00	0.97	0.00	0.00	0.00	0.97	0.00	0.00	0.97
				<b>31.91</b>				+Frontage Roads and Connections	<b>31.91</b>
				<b>63.76</b>				+Frontage Roads and Connections	<b>63.76</b>
<b>193 INDEPENDENCE</b>									
ADD MILES	0.00	6.34	0.00	0.00	0.00	6.34	0.15	0.16	6.65
LANE MILES	0.00	12.68	0.00	0.00	0.00	12.68	0.15	0.32	13.15
NON ADD MILES	0.00	0.00	0.00	0.00	0.00	0.00	0.00	0.00	0.00
LANE MILES	0.00	0.00	0.00	0.00	0.00	0.00	0.00	0.00	0.00
				<b>6.34</b>				+Frontage Roads and Connections	<b>6.65</b>
				<b>12.68</b>				+Frontage Roads and Connections	<b>13.15</b>
<b>194 MONMOUTH</b>									
ADD MILES	0.00	7.56	0.00	0.00	0.00	7.56	0.00	0.00	7.56
LANE MILES	0.00	15.12	0.00	0.00	0.00	15.12	0.00	0.00	15.12
NON ADD MILES	0.00	0.00	0.00	0.00	0.00	0.00	0.00	0.00	0.00
LANE MILES	0.00	0.00	0.00	0.00	0.00	0.00	0.00	0.00	0.00
				<b>7.56</b>				+Frontage Roads and Connections	<b>7.56</b>
				<b>15.12</b>				+Frontage Roads and Connections	<b>15.12</b>

**2009 OREGON MILEAGE REPORT  
State Highway Mileage by Highway**

Highway No.		Region 1	Region 2	Region 3	Region 4	Region 5	All Main Line	All Conn.	All	Total Miles Across
									Frontage Roads	
<b>200</b>	<b>TERRITORIAL</b>									
	ADD MILES	0.00	42.11	0.00	0.00	0.00	42.11	0.00	0.00	42.11
	LANE MILES	0.00	84.18	0.00	0.00	0.00	84.18	0.00	0.00	84.18
	NON ADD MILES	0.00	0.00	0.00	0.00	0.00	0.00	0.00	0.00	0.00
	LANE MILES	0.00	0.00	0.00	0.00	0.00	0.00	0.00	0.00	0.00
					<b>42.11</b>				+Frontage Roads and Connections	<b>42.11</b>
					<b>84.18</b>				+Frontage Roads and Connections	<b>84.18</b>
<b>201</b>	<b>ALSEA-DEADWOOD</b>									
	ADD MILES	0.00	9.49	0.00	0.00	0.00	9.49	0.00	0.00	9.49
	LANE MILES	0.00	18.98	0.00	0.00	0.00	18.98	0.00	0.00	18.98
	NON ADD MILES	0.00	0.00	0.00	0.00	0.00	0.00	0.00	0.00	0.00
	LANE MILES	0.00	0.00	0.00	0.00	0.00	0.00	0.00	0.00	0.00
					<b>9.49</b>				+Frontage Roads and Connections	<b>9.49</b>
					<b>18.98</b>				+Frontage Roads and Connections	<b>18.98</b>
<b>210</b>	<b>CORVALLIS-LEBANON</b>									
	ADD MILES	0.00	18.09	0.00	0.00	0.00	18.09	2.12	2.04	22.25
	LANE MILES	0.00	66.29	0.00	0.00	0.00	66.29	2.12	4.08	72.49
	NON ADD MILES	0.00	0.42	0.00	0.00	0.00	0.42	0.00	0.00	0.42
	LANE MILES	0.00	0.93	0.00	0.00	0.00	0.93	0.00	0.00	0.93
					<b>18.51</b>				+Frontage Roads and Connections	<b>22.67</b>
					<b>67.22</b>				+Frontage Roads and Connections	<b>73.42</b>
<b>211</b>	<b>ALBANY-LYONS</b>									
	ADD MILES	0.00	25.28	0.00	0.00	0.00	25.28	0.00	0.29	25.57
	LANE MILES	0.00	50.72	0.00	0.00	0.00	50.72	0.00	0.58	51.30
	NON ADD MILES	0.00	0.00	0.00	0.00	0.00	0.00	0.00	0.00	0.00
	LANE MILES	0.00	0.00	0.00	0.00	0.00	0.00	0.00	0.00	0.00
					<b>25.28</b>				+Frontage Roads and Connections	<b>25.57</b>
					<b>50.72</b>				+Frontage Roads and Connections	<b>51.30</b>

**2009 OREGON MILEAGE REPORT  
State Highway Mileage by Highway**

Highway No.	Region 1	Region 2	Region 3	Region 4	Region 5	All Main Line	All Conn.	All	Total Miles Across
								Frontage Roads	
<b>212</b>	<b>HALSEY-SWEET HOME</b>								
ADD MILES	0.00	21.40	0.00	0.00	0.00	21.40	0.51	0.00	21.91
LANE MILES	0.00	42.80	0.00	0.00	0.00	42.80	0.51	0.00	43.31
NON ADD MILES	0.00	0.00	0.00	0.00	0.00	0.00	0.00	0.00	0.00
LANE MILES	0.00	0.00	0.00	0.00	0.00	0.00	0.00	0.00	0.00
				<b>21.40</b>				+Frontage Roads and Connections	<b>21.91</b>
				<b>42.80</b>				+Frontage Roads and Connections	<b>43.31</b>
<b>215</b>	<b>CLEAR LAKE-BELKNAP SPRINGS</b>								
ADD MILES	0.00	19.81	0.00	0.00	0.00	19.81	0.00	0.00	19.81
LANE MILES	0.00	40.49	0.00	0.00	0.00	40.49	0.00	0.00	40.49
NON ADD MILES	0.00	0.19	0.00	0.00	0.00	0.19	0.00	0.00	0.19
LANE MILES	0.00	0.19	0.00	0.00	0.00	0.19	0.00	0.00	0.19
				<b>20.00</b>				+Frontage Roads and Connections	<b>20.00</b>
				<b>40.68</b>				+Frontage Roads and Connections	<b>40.68</b>
<b>222</b>	<b>SPRINGFIELD-CRESWELL</b>								
ADD MILES	0.00	6.05	0.00	0.00	0.00	6.05	0.91	0.44	7.40
LANE MILES	0.00	12.10	0.00	0.00	0.00	12.10	1.35	0.44	13.89
NON ADD MILES	0.00	0.00	0.00	0.00	0.00	0.00	0.00	0.00	0.00
LANE MILES	0.00	0.00	0.00	0.00	0.00	0.00	0.00	0.00	0.00
				<b>6.05</b>				+Frontage Roads and Connections	<b>7.40</b>
				<b>12.10</b>				+Frontage Roads and Connections	<b>13.89</b>
<b>225</b>	<b>MCVAY</b>								
ADD MILES	0.00	2.52	0.00	0.00	0.00	2.52	0.55	0.76	3.83
LANE MILES	0.00	4.70	0.00	0.00	0.00	4.70	0.77	1.52	6.99
NON ADD MILES	0.00	0.33	0.00	0.00	0.00	0.33	0.00	0.00	0.33
LANE MILES	0.00	0.44	0.00	0.00	0.00	0.44	0.00	0.00	0.44
				<b>2.85</b>				+Frontage Roads and Connections	<b>4.16</b>
				<b>5.14</b>				+Frontage Roads and Connections	<b>7.43</b>

**2009 OREGON MILEAGE REPORT**  
**State Highway Mileage by Highway**

Highway No.		Region 1	Region 2	Region 3	Region 4	Region 5	All Main Line	All Conn.	All	Total Miles Across
									Frontage Roads	
<b>226</b>	<b>GOSHEN-DIVIDE</b>									
	ADD MILES	0.00	19.87	0.00	0.00	0.00	19.87	0.61	0.15	20.63
	LANE MILES	0.00	39.67	0.00	0.00	0.00	39.67	0.71	0.15	40.53
	NON ADD MILES	0.00	1.07	0.00	0.00	0.00	1.07	0.00	0.00	1.07
	LANE MILES	0.00	1.40	0.00	0.00	0.00	1.40	0.00	0.00	1.40
					<b>20.94</b>				+Frontage Roads and Connections	<b>21.70</b>
					<b>41.07</b>				+Frontage Roads and Connections	<b>41.93</b>
<b>227</b>	<b>EUGENE-SPRINGFIELD</b>									
	ADD MILES	0.00	9.97	0.00	0.00	0.00	9.97	8.01	0.54	18.52
	LANE MILES	0.00	21.46	0.00	0.00	0.00	21.46	11.94	0.99	34.39
	NON ADD MILES	0.00	9.98	0.00	0.00	0.00	9.98	0.00	0.00	9.98
	LANE MILES	0.00	22.50	0.00	0.00	0.00	22.50	0.00	0.00	22.50
					<b>19.95</b>				+Frontage Roads and Connections	<b>28.50</b>
					<b>43.96</b>				+Frontage Roads and Connections	<b>56.89</b>
<b>228</b>	<b>SPRINGFIELD</b>									
	ADD MILES	0.00	1.40	0.00	0.00	0.00	1.40	0.32	0.00	1.72
	LANE MILES	0.00	2.43	0.00	0.00	0.00	2.43	0.67	0.00	3.10
	NON ADD MILES	0.00	1.27	0.00	0.00	0.00	1.27	0.00	0.00	1.27
	LANE MILES	0.00	2.33	0.00	0.00	0.00	2.33	0.00	0.00	2.33
					<b>2.67</b>				+Frontage Roads and Connections	<b>2.99</b>
					<b>4.76</b>				+Frontage Roads and Connections	<b>5.43</b>
<b>229</b>	<b>MAPLETON-JUNCTION CITY</b>									
	ADD MILES	0.00	50.12	0.00	0.00	0.00	50.12	0.00	0.00	50.12
	LANE MILES	0.00	103.27	0.00	0.00	0.00	103.27	0.00	0.00	103.27
	NON ADD MILES	0.00	0.00	0.00	0.00	0.00	0.00	0.00	0.00	0.00
	LANE MILES	0.00	0.00	0.00	0.00	0.00	0.00	0.00	0.00	0.00
					<b>50.12</b>				+Frontage Roads and Connections	<b>50.12</b>
					<b>103.27</b>				+Frontage Roads and Connections	<b>103.27</b>

### 2009 OREGON MILEAGE REPORT State Highway Mileage by Highway

Highway No.		Region 1	Region 2	Region 3	Region 4	Region 5	All Main	All Conn.	All	Total Miles Across
							Line		Frontage Roads	
<b>230</b>	<b>TILLER-TRAIL</b>									
	ADD MILES	0.00	0.00	11.25	0.00	0.00	11.25	0.00	0.00	11.25
	LANE MILES	0.00	0.00	22.50	0.00	0.00	22.50	0.00	0.00	22.50
	NON ADD MILES	0.00	0.00	0.00	0.00	0.00	0.00	0.00	0.00	0.00
	LANE MILES	0.00	0.00	0.00	0.00	0.00	0.00	0.00	0.00	0.00
		Miles Add & Non-add			<b>11.25</b>	+Frontage Roads and Connections				<b>11.25</b>
		Lane Miles Add & Non-add			<b>22.50</b>	+Frontage Roads and Connections				<b>22.50</b>
<b>231</b>	<b>ELKTON-SUTHERLIN</b>									
	ADD MILES	0.00	0.00	25.39	0.00	0.00	25.39	0.58	0.17	26.14
	LANE MILES	0.00	0.00	51.98	0.00	0.00	51.98	0.87	0.17	53.02
	NON ADD MILES	0.00	0.00	0.00	0.00	0.00	0.00	0.00	0.00	0.00
	LANE MILES	0.00	0.00	0.00	0.00	0.00	0.00	0.00	0.00	0.00
		Miles Add & Non-add			<b>25.39</b>	+Frontage Roads and Connections				<b>26.14</b>
		Lane Miles Add & Non-add			<b>51.98</b>	+Frontage Roads and Connections				<b>53.02</b>
<b>233</b>	<b>WEST DIAMOND LAKE</b>									
	ADD MILES	0.00	0.00	23.80	0.00	0.00	23.80	0.00	0.00	23.80
	LANE MILES	0.00	0.00	48.00	0.00	0.00	48.00	0.00	0.00	48.00
	NON ADD MILES	0.00	0.00	0.00	0.00	0.00	0.00	0.00	0.00	0.00
	LANE MILES	0.00	0.00	0.00	0.00	0.00	0.00	0.00	0.00	0.00
		Miles Add & Non-add			<b>23.80</b>	+Frontage Roads and Connections				<b>23.80</b>
		Lane Miles Add & Non-add			<b>48.00</b>	+Frontage Roads and Connections				<b>48.00</b>
<b>240</b>	<b>CAPE ARAGO</b>									
	ADD MILES	0.00	0.00	11.95	0.00	0.00	11.95	0.00	0.00	11.95
	LANE MILES	0.00	0.00	27.78	0.00	0.00	27.78	0.00	0.00	27.78
	NON ADD MILES	0.00	0.00	0.23	0.00	0.00	0.23	0.00	0.00	0.23
	LANE MILES	0.00	0.00	0.73	0.00	0.00	0.73	0.00	0.00	0.73
		Miles Add & Non-add			<b>12.18</b>	+Frontage Roads and Connections				<b>12.18</b>
		Lane Miles Add & Non-add			<b>28.51</b>	+Frontage Roads and Connections				<b>28.51</b>



**2009 OREGON MILEAGE REPORT  
State Highway Mileage by Highway**

Highway No.		Region 1	Region 2	Region 3	Region 4	Region 5	All Main Line	All Conn.	All	Total Miles Across
									Frontage Roads	
<b>241</b>	<b>COOS RIVER</b>									
	ADD MILES	0.00	0.00	17.45	0.00	0.00	17.45	0.00	0.00	17.45
	LANE MILES	0.00	0.00	34.86	0.00	0.00	34.86	0.00	0.00	34.86
	NON ADD MILES	0.00	0.00	0.07	0.00	0.00	0.07	0.00	0.00	0.07
	LANE MILES	0.00	0.00	0.14	0.00	0.00	0.14	0.00	0.00	0.14
					<b>17.52</b>				+Frontage Roads and Connections	<b>17.52</b>
					<b>35.00</b>				+Frontage Roads and Connections	<b>35.00</b>
<b>242</b>	<b>POWERS</b>									
	ADD MILES	0.00	0.00	18.68	0.00	0.00	18.68	0.25	0.00	18.93
	LANE MILES	0.00	0.00	37.25	0.00	0.00	37.25	0.25	0.00	37.50
	NON ADD MILES	0.00	0.00	0.33	0.00	0.00	0.33	0.00	0.00	0.33
	LANE MILES	0.00	0.00	0.57	0.00	0.00	0.57	0.00	0.00	0.57
					<b>19.01</b>				+Frontage Roads and Connections	<b>19.26</b>
					<b>37.82</b>				+Frontage Roads and Connections	<b>38.07</b>
<b>244</b>	<b>COQUILLE-BANDON</b>									
	ADD MILES	0.00	0.00	16.93	0.00	0.00	16.93	0.00	0.00	16.93
	LANE MILES	0.00	0.00	33.90	0.00	0.00	33.90	0.00	0.00	33.90
	NON ADD MILES	0.00	0.00	0.00	0.00	0.00	0.00	0.00	0.00	0.00
	LANE MILES	0.00	0.00	0.00	0.00	0.00	0.00	0.00	0.00	0.00
					<b>16.93</b>				+Frontage Roads and Connections	<b>16.93</b>
					<b>33.90</b>				+Frontage Roads and Connections	<b>33.90</b>
<b>250</b>	<b>CAPE BLANCO</b>									
	ADD MILES	0.00	0.00	5.41	0.00	0.00	5.41	0.00	0.00	5.41
	LANE MILES	0.00	0.00	10.62	0.00	0.00	10.62	0.00	0.00	10.62
	NON ADD MILES	0.00	0.00	0.00	0.00	0.00	0.00	0.00	0.00	0.00
	LANE MILES	0.00	0.00	0.00	0.00	0.00	0.00	0.00	0.00	0.00
					<b>5.41</b>				+Frontage Roads and Connections	<b>5.41</b>
					<b>10.62</b>				+Frontage Roads and Connections	<b>10.62</b>

**2009 OREGON MILEAGE REPORT  
State Highway Mileage by Highway**

Highway No.		Region 1	Region 2	Region 3	Region 4	Region 5	All Main Line	All Conn.	All	Total Miles Across
									Frontage Roads	
<b>251</b>	<b>PORT ORFORD</b>									
	ADD MILES	0.00	0.00	0.76	0.00	0.00	0.76	0.00	0.00	0.76
	LANE MILES	0.00	0.00	1.52	0.00	0.00	1.52	0.00	0.00	1.52
	NON ADD MILES	0.00	0.00	0.00	0.00	0.00	0.00	0.00	0.00	0.00
	LANE MILES	0.00	0.00	0.00	0.00	0.00	0.00	0.00	0.00	0.00
					<b>0.76</b>				+Frontage Roads and Connections	<b>0.76</b>
					<b>1.52</b>				+Frontage Roads and Connections	<b>1.52</b>
<b>255</b>	<b>CARPENTERVILLE</b>									
	ADD MILES	0.00	0.00	26.06	0.00	0.00	26.06	0.00	0.00	26.06
	LANE MILES	0.00	0.00	52.12	0.00	0.00	52.12	0.00	0.00	52.12
	NON ADD MILES	0.00	0.00	0.00	0.00	0.00	0.00	0.00	0.00	0.00
	LANE MILES	0.00	0.00	0.00	0.00	0.00	0.00	0.00	0.00	0.00
					<b>26.06</b>				+Frontage Roads and Connections	<b>26.06</b>
					<b>52.12</b>				+Frontage Roads and Connections	<b>52.12</b>
<b>260</b>	<b>ROGUE RIVER LOOP</b>									
	ADD MILES	0.00	0.00	20.79	0.00	0.00	20.79	0.00	0.00	20.79
	LANE MILES	0.00	0.00	41.58	0.00	0.00	41.58	0.00	0.00	41.58
	NON ADD MILES	0.00	0.00	0.00	0.00	0.00	0.00	0.00	0.00	0.00
	LANE MILES	0.00	0.00	0.00	0.00	0.00	0.00	0.00	0.00	0.00
					<b>20.79</b>				+Frontage Roads and Connections	<b>20.79</b>
					<b>41.58</b>				+Frontage Roads and Connections	<b>41.58</b>
<b>270</b>	<b>LAKE OF THE WOODS</b>									
	ADD MILES	0.00	0.00	24.17	52.72	0.00	76.89	0.28	0.56	77.73
	LANE MILES	0.00	0.00	50.73	121.71	0.00	172.44	0.32	1.12	173.88
	NON ADD MILES	0.00	0.00	0.00	0.00	0.00	0.00	0.00	0.00	0.00
	LANE MILES	0.00	0.00	0.00	0.00	0.00	0.00	0.00	0.00	0.00
					<b>76.89</b>				+Frontage Roads and Connections	<b>77.73</b>
					<b>172.44</b>				+Frontage Roads and Connections	<b>173.88</b>



**2009 OREGON MILEAGE REPORT  
State Highway Mileage by Highway**

Highway No.		Region 1	Region 2	Region 3	Region 4	Region 5	All Main Line	All Conn.	All	Total Miles Across
									Frontage Roads	
<b>282</b>	<b>ODELL</b>									
	ADD MILES	3.45	0.00	0.00	0.00	0.00	3.45	0.00	0.00	3.45
	LANE MILES	6.90	0.00	0.00	0.00	0.00	6.90	0.00	0.00	6.90
	NON ADD MILES	0.05	0.00	0.00	0.00	0.00	0.05	0.00	0.00	0.05
	LANE MILES	0.05	0.00	0.00	0.00	0.00	0.05	0.00	0.00	0.05
					<b>3.50</b>				+Frontage Roads and Connections	<b>3.50</b>
					<b>6.95</b>				+Frontage Roads and Connections	<b>6.95</b>
<b>290</b>	<b>SHERARS BRIDGE</b>									
	ADD MILES	0.00	0.00	0.00	28.47	0.00	28.47	0.00	0.00	28.47
	LANE MILES	0.00	0.00	0.00	56.94	0.00	56.94	0.00	0.00	56.94
	NON ADD MILES	0.00	0.00	0.00	0.00	0.00	0.00	0.00	0.00	0.00
	LANE MILES	0.00	0.00	0.00	0.00	0.00	0.00	0.00	0.00	0.00
					<b>28.47</b>				+Frontage Roads and Connections	<b>28.47</b>
					<b>56.94</b>				+Frontage Roads and Connections	<b>56.94</b>
<b>291</b>	<b>SHANIKO-FOSSIL</b>									
	ADD MILES	0.00	0.00	0.00	42.08	0.00	42.08	0.00	0.21	42.29
	LANE MILES	0.00	0.00	0.00	84.16	0.00	84.16	0.00	0.27	84.43
	NON ADD MILES	0.00	0.00	0.00	0.00	0.00	0.00	0.00	0.00	0.00
	LANE MILES	0.00	0.00	0.00	0.00	0.00	0.00	0.00	0.00	0.00
					<b>42.08</b>				+Frontage Roads and Connections	<b>42.29</b>
					<b>84.16</b>				+Frontage Roads and Connections	<b>84.43</b>
<b>292</b>	<b>MOSIER-THE DALLES</b>									
	ADD MILES	0.00	0.00	0.00	1.50	0.00	1.50	0.51	0.38	2.39
	LANE MILES	0.00	0.00	0.00	2.82	0.00	2.82	0.55	0.38	3.75
	NON ADD MILES	0.00	0.00	0.00	0.52	0.00	0.52	0.00	0.00	0.52
	LANE MILES	0.00	0.00	0.00	0.52	0.00	0.52	0.00	0.00	0.52
					<b>2.02</b>				+Frontage Roads and Connections	<b>2.91</b>
					<b>3.34</b>				+Frontage Roads and Connections	<b>4.27</b>

**2009 OREGON MILEAGE REPORT**  
**State Highway Mileage by Highway**

Highway No.		Region 1	Region 2	Region 3	Region 4	Region 5	All Main Line	All Conn.	All	Total Miles Across
									Frontage Roads	
<b>293</b>	<b>ANTELOPE</b>									
	ADD MILES	0.00	0.00	0.00	13.58	0.00	13.58	0.97	0.00	14.55
	LANE MILES	0.00	0.00	0.00	27.16	0.00	27.16	1.94	0.00	29.10
	NON ADD MILES	0.00	0.00	0.00	0.00	0.00	0.00	0.00	0.00	0.00
	LANE MILES	0.00	0.00	0.00	0.00	0.00	0.00	0.00	0.00	0.00
					<b>13.58</b>				+Frontage Roads and Connections	<b>14.55</b>
					<b>27.16</b>				+Frontage Roads and Connections	<b>29.10</b>
<b>300</b>	<b>WASCO-HEPPNER</b>									
	ADD MILES	0.00	0.00	0.00	56.56	29.26	85.82	0.00	0.00	85.82
	LANE MILES	0.00	0.00	0.00	113.12	58.52	171.64	0.00	0.00	171.64
	NON ADD MILES	0.00	0.00	0.00	0.00	0.00	0.00	0.00	0.00	0.00
	LANE MILES	0.00	0.00	0.00	0.00	0.00	0.00	0.00	0.00	0.00
					<b>85.82</b>				+Frontage Roads and Connections	<b>85.82</b>
					<b>171.64</b>				+Frontage Roads and Connections	<b>171.64</b>
<b>301</b>	<b>CELILO-WASCO</b>									
	ADD MILES	0.00	0.00	0.00	18.39	0.00	18.39	0.72	0.00	19.11
	LANE MILES	0.00	0.00	0.00	36.59	0.00	36.59	0.72	0.00	37.31
	NON ADD MILES	0.00	0.00	0.00	0.28	0.00	0.28	0.00	0.00	0.28
	LANE MILES	0.00	0.00	0.00	0.34	0.00	0.34	0.00	0.00	0.34
					<b>18.67</b>				+Frontage Roads and Connections	<b>19.39</b>
					<b>36.93</b>				+Frontage Roads and Connections	<b>37.65</b>
<b>320</b>	<b>LEXINGTON-ECHO</b>									
	ADD MILES	0.00	0.00	0.00	0.00	37.03	37.03	0.00	0.00	37.03
	LANE MILES	0.00	0.00	0.00	0.00	74.06	74.06	0.00	0.00	74.06
	NON ADD MILES	0.00	0.00	0.00	0.00	0.00	0.00	0.00	0.00	0.00
	LANE MILES	0.00	0.00	0.00	0.00	0.00	0.00	0.00	0.00	0.00
					<b>37.03</b>				+Frontage Roads and Connections	<b>37.03</b>
					<b>74.06</b>				+Frontage Roads and Connections	<b>74.06</b>

**2009 OREGON MILEAGE REPORT  
State Highway Mileage by Highway**

Highway No.	Region 1	Region 2	Region 3	Region 4	Region 5	All Main Line	All Conn.	All	Total Miles Across
								Frontage Roads	
<b>321</b>	<b>HEPPNER-SPRAY</b>								
ADD MILES	0.00	0.00	0.00	16.22	24.65	40.87	0.06	0.00	40.93
LANE MILES	0.00	0.00	0.00	32.44	49.30	81.74	0.12	0.00	81.86
NON ADD MILES	0.00	0.00	0.00	0.00	0.00	0.00	0.00	0.00	0.00
LANE MILES	0.00	0.00	0.00	0.00	0.00	0.00	0.00	0.00	0.00
	Miles Add & Non-add			<b>40.87</b>	+Frontage Roads and Connections				<b>40.93</b>
	Lane Miles Add & Non-add			<b>81.74</b>	+Frontage Roads and Connections				<b>81.86</b>
<b>330</b>	<b>WESTON-ELGIN</b>								
ADD MILES	0.00	0.00	0.00	0.00	41.71	41.71	0.32	0.00	42.03
LANE MILES	0.00	0.00	0.00	0.00	88.94	88.94	0.56	0.00	89.50
NON ADD MILES	0.00	0.00	0.00	0.00	0.22	0.22	0.00	0.00	0.22
LANE MILES	0.00	0.00	0.00	0.00	0.41	0.41	0.00	0.00	0.41
	Miles Add & Non-add			<b>41.93</b>	+Frontage Roads and Connections				<b>42.25</b>
	Lane Miles Add & Non-add			<b>89.35</b>	+Frontage Roads and Connections				<b>89.91</b>
<b>331</b>	<b>UMATILLA MISSION</b>								
ADD MILES	0.00	0.00	0.00	0.00	4.84	4.84	0.22	0.00	5.06
LANE MILES	0.00	0.00	0.00	0.00	9.48	9.48	0.22	0.00	9.70
NON ADD MILES	0.00	0.00	0.00	0.00	0.31	0.31	0.00	0.00	0.31
LANE MILES	0.00	0.00	0.00	0.00	0.31	0.31	0.00	0.00	0.31
	Miles Add & Non-add			<b>5.15</b>	+Frontage Roads and Connections				<b>5.37</b>
	Lane Miles Add & Non-add			<b>9.79</b>	+Frontage Roads and Connections				<b>10.01</b>
<b>332</b>	<b>SUNNYSIDE-UMAPINE</b>								
ADD MILES	0.00	0.00	0.00	0.00	7.93	7.93	0.00	0.00	7.93
LANE MILES	0.00	0.00	0.00	0.00	15.86	15.86	0.00	0.00	15.86
NON ADD MILES	0.00	0.00	0.00	0.00	0.00	0.00	0.00	0.00	0.00
LANE MILES	0.00	0.00	0.00	0.00	0.00	0.00	0.00	0.00	0.00
	Miles Add & Non-add			<b>7.93</b>	+Frontage Roads and Connections				<b>7.93</b>
	Lane Miles Add & Non-add			<b>15.86</b>	+Frontage Roads and Connections				<b>15.86</b>

**2009 OREGON MILEAGE REPORT**  
**State Highway Mileage by Highway**

Highway No.		Region 1	Region 2	Region 3	Region 4	Region 5	All Main Line	All Conn.	All	Total Miles Across
									Frontage Roads	
<b>333</b>	<b>HERMISTON</b>									
	ADD MILES	0.00	0.00	0.00	0.00	18.12	18.12	0.58	0.00	18.70
	LANE MILES	0.00	0.00	0.00	0.00	36.24	36.24	0.58	0.00	36.82
	NON ADD MILES	0.00	0.00	0.00	0.00	0.00	0.00	0.00	0.00	0.00
	LANE MILES	0.00	0.00	0.00	0.00	0.00	0.00	0.00	0.00	0.00
					<b>18.12</b>				+Frontage Roads and Connections	<b>18.70</b>
					<b>36.24</b>				+Frontage Roads and Connections	<b>36.82</b>
<b>334</b>	<b>ATHENA-HOLDMAN</b>									
	ADD MILES	0.00	0.00	0.00	0.00	18.12	18.12	0.00	0.00	18.12
	LANE MILES	0.00	0.00	0.00	0.00	36.24	36.24	0.00	0.00	36.24
	NON ADD MILES	0.00	0.00	0.00	0.00	0.00	0.00	0.00	0.00	0.00
	LANE MILES	0.00	0.00	0.00	0.00	0.00	0.00	0.00	0.00	0.00
					<b>18.12</b>				+Frontage Roads and Connections	<b>18.12</b>
					<b>36.24</b>				+Frontage Roads and Connections	<b>36.24</b>
<b>335</b>	<b>HAVANA-HELIX</b>									
	ADD MILES	0.00	0.00	0.00	0.00	8.60	8.60	0.00	0.00	8.60
	LANE MILES	0.00	0.00	0.00	0.00	17.20	17.20	0.00	0.00	17.20
	NON ADD MILES	0.00	0.00	0.00	0.00	0.00	0.00	0.00	0.00	0.00
	LANE MILES	0.00	0.00	0.00	0.00	0.00	0.00	0.00	0.00	0.00
					<b>8.60</b>				+Frontage Roads and Connections	<b>8.60</b>
					<b>17.20</b>				+Frontage Roads and Connections	<b>17.20</b>
<b>339</b>	<b>FREEWATER</b>									
	ADD MILES	0.00	0.00	0.00	0.00	3.43	3.43	0.00	0.00	3.43
	LANE MILES	0.00	0.00	0.00	0.00	6.86	6.86	0.00	0.00	6.86
	NON ADD MILES	0.00	0.00	0.00	0.00	0.00	0.00	0.00	0.00	0.00
	LANE MILES	0.00	0.00	0.00	0.00	0.00	0.00	0.00	0.00	0.00
					<b>3.43</b>				+Frontage Roads and Connections	<b>3.43</b>
					<b>6.86</b>				+Frontage Roads and Connections	<b>6.86</b>

**2009 OREGON MILEAGE REPORT  
State Highway Mileage by Highway**

Highway No.		Region 1	Region 2	Region 3	Region 4	Region 5	All Main Line	All Conn.	All	Total Miles Across
									Frontage Roads	
<b>340</b>	<b>MEDICAL SPRINGS</b>									
	ADD MILES	0.00	0.00	0.00	0.00	38.65	38.65	0.35	0.00	39.00
	LANE MILES	0.00	0.00	0.00	0.00	77.02	77.02	0.41	0.00	77.43
	NON ADD MILES	0.00	0.00	0.00	0.00	0.24	0.24	0.00	0.00	0.24
	LANE MILES	0.00	0.00	0.00	0.00	0.24	0.24	0.00	0.00	0.24
						<b>38.89</b>			+Frontage Roads and Connections	<b>39.24</b>
						<b>77.26</b>			+Frontage Roads and Connections	<b>77.67</b>
<b>341</b>	<b>UKIAH-HILGARD</b>									
	ADD MILES	0.00	0.00	0.00	0.00	47.22	47.22	0.30	0.00	47.52
	LANE MILES	0.00	0.00	0.00	0.00	94.15	94.15	0.30	0.00	94.45
	NON ADD MILES	0.00	0.00	0.00	0.00	0.60	0.60	0.00	0.00	0.60
	LANE MILES	0.00	0.00	0.00	0.00	1.00	1.00	0.00	0.00	1.00
						<b>47.82</b>			+Frontage Roads and Connections	<b>48.12</b>
						<b>95.15</b>			+Frontage Roads and Connections	<b>95.45</b>
<b>342</b>	<b>COVE</b>									
	ADD MILES	0.00	0.00	0.00	0.00	22.07	22.07	0.00	0.00	22.07
	LANE MILES	0.00	0.00	0.00	0.00	44.14	44.14	0.00	0.00	44.14
	NON ADD MILES	0.00	0.00	0.00	0.00	0.00	0.00	0.00	0.00	0.00
	LANE MILES	0.00	0.00	0.00	0.00	0.00	0.00	0.00	0.00	0.00
						<b>22.07</b>			+Frontage Roads and Connections	<b>22.07</b>
						<b>44.14</b>			+Frontage Roads and Connections	<b>44.14</b>
<b>350</b>	<b>LITTLE SHEEP CREEK</b>									
	ADD MILES	0.00	0.00	0.00	0.00	29.36	29.36	0.00	0.00	29.36
	LANE MILES	0.00	0.00	0.00	0.00	58.72	58.72	0.00	0.00	58.72
	NON ADD MILES	0.00	0.00	0.00	0.00	0.00	0.00	0.00	0.00	0.00
	LANE MILES	0.00	0.00	0.00	0.00	0.00	0.00	0.00	0.00	0.00
						<b>29.36</b>			+Frontage Roads and Connections	<b>29.36</b>
						<b>58.72</b>			+Frontage Roads and Connections	<b>58.72</b>



**2009 OREGON MILEAGE REPORT  
State Highway Mileage by Highway**

Highway No.	Region 1	Region 2	Region 3	Region 4	Region 5	All Main Line	All Conn.	All	Total Miles Across
								Frontage Roads	
<b>351</b>	<b>JOSEPH-WALLOWA LAKE</b>								
ADD MILES	0.00	0.00	0.00	0.00	6.94	6.94	0.03	0.15	7.12
LANE MILES	0.00	0.00	0.00	0.00	13.88	13.88	0.06	0.30	14.24
NON ADD MILES	0.00	0.00	0.00	0.00	0.00	0.00	0.00	0.00	0.00
LANE MILES	0.00	0.00	0.00	0.00	0.00	0.00	0.00	0.00	0.00
				<b>6.94</b>			+Frontage Roads and Connections		<b>7.12</b>
				<b>13.88</b>			+Frontage Roads and Connections		<b>14.24</b>
<b>360</b>	<b>MADRAS-PRINEVILLE</b>								
ADD MILES	0.00	0.00	0.00	26.19	0.00	26.19	0.03	0.00	26.22
LANE MILES	0.00	0.00	0.00	52.42	0.00	52.42	0.06	0.00	52.48
NON ADD MILES	0.00	0.00	0.00	0.17	0.00	0.17	0.00	0.00	0.17
LANE MILES	0.00	0.00	0.00	0.17	0.00	0.17	0.00	0.00	0.17
				<b>26.36</b>			+Frontage Roads and Connections		<b>26.39</b>
				<b>52.59</b>			+Frontage Roads and Connections		<b>52.65</b>
<b>361</b>	<b>CULVER</b>								
ADD MILES	0.00	0.00	0.00	11.62	0.00	11.62	0.00	0.00	11.62
LANE MILES	0.00	0.00	0.00	23.24	0.00	23.24	0.00	0.00	23.24
NON ADD MILES	0.00	0.00	0.00	0.00	0.00	0.00	0.00	0.00	0.00
LANE MILES	0.00	0.00	0.00	0.00	0.00	0.00	0.00	0.00	0.00
				<b>11.62</b>			+Frontage Roads and Connections		<b>11.62</b>
				<b>23.24</b>			+Frontage Roads and Connections		<b>23.24</b>
<b>370</b>	<b>O'NEIL</b>								
ADD MILES	0.00	0.00	0.00	17.67	0.00	17.67	0.00	0.00	17.67
LANE MILES	0.00	0.00	0.00	35.34	0.00	35.34	0.00	0.00	35.34
NON ADD MILES	0.00	0.00	0.00	0.00	0.00	0.00	0.00	0.00	0.00
LANE MILES	0.00	0.00	0.00	0.00	0.00	0.00	0.00	0.00	0.00
				<b>17.67</b>			+Frontage Roads and Connections		<b>17.67</b>
				<b>35.34</b>			+Frontage Roads and Connections		<b>35.34</b>

**2009 OREGON MILEAGE REPORT  
State Highway Mileage by Highway**

Highway No.		Region 1	Region 2	Region 3	Region 4	Region 5	All Main Line	All Conn.	All	Total Miles Across
									Frontage Roads	
<b>372</b>	<b>CENTURY DRIVE</b>									
	ADD MILES	0.00	0.00	0.00	17.35	0.00	17.35	0.17	0.00	17.52
	LANE MILES	0.00	0.00	0.00	39.89	0.00	39.89	0.17	0.00	40.06
	NON ADD MILES	0.00	0.00	0.00	0.78	0.00	0.78	0.00	0.00	0.78
	LANE MILES	0.00	0.00	0.00	1.41	0.00	1.41	0.00	0.00	1.41
					<b>18.13</b>				+Frontage Roads and Connections	<b>18.30</b>
					<b>41.30</b>				+Frontage Roads and Connections	<b>41.47</b>
<b>380</b>	<b>PAULINA</b>									
	ADD MILES	0.00	0.00	0.00	55.49	0.00	55.49	0.00	0.00	55.49
	LANE MILES	0.00	0.00	0.00	110.98	0.00	110.98	0.00	0.00	110.98
	NON ADD MILES	0.00	0.00	0.00	0.00	0.00	0.00	0.00	0.00	0.00
	LANE MILES	0.00	0.00	0.00	0.00	0.00	0.00	0.00	0.00	0.00
					<b>55.49</b>				+Frontage Roads and Connections	<b>55.49</b>
					<b>110.98</b>				+Frontage Roads and Connections	<b>110.98</b>
<b>390</b>	<b>SERVICE CREEK-MITCHELL</b>									
	ADD MILES	0.00	0.00	0.00	23.79	0.00	23.79	0.00	0.00	23.79
	LANE MILES	0.00	0.00	0.00	47.58	0.00	47.58	0.00	0.00	47.58
	NON ADD MILES	0.00	0.00	0.00	0.00	0.00	0.00	0.00	0.00	0.00
	LANE MILES	0.00	0.00	0.00	0.00	0.00	0.00	0.00	0.00	0.00
					<b>23.79</b>				+Frontage Roads and Connections	<b>23.79</b>
					<b>47.58</b>				+Frontage Roads and Connections	<b>47.58</b>
<b>402</b>	<b>KIMBERLY-LONG CREEK</b>									
	ADD MILES	0.00	0.00	0.00	0.00	34.88	34.88	0.00	0.00	34.88
	LANE MILES	0.00	0.00	0.00	0.00	69.76	69.76	0.00	0.00	69.76
	NON ADD MILES	0.00	0.00	0.00	0.00	0.00	0.00	0.00	0.00	0.00
	LANE MILES	0.00	0.00	0.00	0.00	0.00	0.00	0.00	0.00	0.00
					<b>34.88</b>				+Frontage Roads and Connections	<b>34.88</b>
					<b>69.76</b>				+Frontage Roads and Connections	<b>69.76</b>

**2009 OREGON MILEAGE REPORT**  
**State Highway Mileage by Highway**

Highway No.		Region 1	Region 2	Region 3	Region 4	Region 5	All Main Line	All Conn.	All	Total Miles Across
									Frontage Roads	
<b>410</b>	<b>SUMPTER</b>									
	ADD MILES	0.00	0.00	0.00	0.00	3.71	3.71	0.00	0.00	3.71
	LANE MILES	0.00	0.00	0.00	0.00	7.42	7.42	0.00	0.00	7.42
	NON ADD MILES	0.00	0.00	0.00	0.00	0.00	0.00	0.00	0.00	0.00
	LANE MILES	0.00	0.00	0.00	0.00	0.00	0.00	0.00	0.00	0.00
					<b>3.71</b>				+Frontage Roads and Connections	<b>3.71</b>
					<b>7.42</b>				+Frontage Roads and Connections	<b>7.42</b>
<b>413</b>	<b>HALFWAY-CORNUCOPIA</b>									
	ADD MILES	0.00	0.00	0.00	0.00	11.28	11.28	0.00	0.00	11.28
	LANE MILES	0.00	0.00	0.00	0.00	22.56	22.56	0.00	0.00	22.56
	NON ADD MILES	0.00	0.00	0.00	0.00	0.00	0.00	0.00	0.00	0.00
	LANE MILES	0.00	0.00	0.00	0.00	0.00	0.00	0.00	0.00	0.00
					<b>11.28</b>				+Frontage Roads and Connections	<b>11.28</b>
					<b>22.56</b>				+Frontage Roads and Connections	<b>22.56</b>
<b>414</b>	<b>PINE CREEK</b>									
	ADD MILES	0.00	0.00	0.00	0.00	0.91	0.91	0.12	0.00	1.03
	LANE MILES	0.00	0.00	0.00	0.00	1.82	1.82	0.24	0.00	2.06
	NON ADD MILES	0.00	0.00	0.00	0.00	0.00	0.00	0.00	0.00	0.00
	LANE MILES	0.00	0.00	0.00	0.00	0.00	0.00	0.00	0.00	0.00
					<b>0.91</b>				+Frontage Roads and Connections	<b>1.03</b>
					<b>1.82</b>				+Frontage Roads and Connections	<b>2.06</b>
<b>415</b>	<b>DOOLEY MOUNTAIN</b>									
	ADD MILES	0.00	0.00	0.00	0.00	36.62	36.62	0.16	0.00	36.78
	LANE MILES	0.00	0.00	0.00	0.00	73.24	73.24	0.32	0.00	73.56
	NON ADD MILES	0.00	0.00	0.00	0.00	0.00	0.00	0.00	0.00	0.00
	LANE MILES	0.00	0.00	0.00	0.00	0.00	0.00	0.00	0.00	0.00
					<b>36.62</b>				+Frontage Roads and Connections	<b>36.78</b>
					<b>73.24</b>				+Frontage Roads and Connections	<b>73.56</b>

**2009 OREGON MILEAGE REPORT  
State Highway Mileage by Highway**

Highway No.		Region 1	Region 2	Region 3	Region 4	Region 5	All Main Line	All Conn.	All	Total Miles Across
									Frontage Roads	
<b>420</b>	<b>MIDLAND</b>									
	ADD MILES	0.00	0.00	0.00	4.30	0.00	4.30	0.00	0.00	4.30
	LANE MILES	0.00	0.00	0.00	8.60	0.00	8.60	0.00	0.00	8.60
	NON ADD MILES	0.00	0.00	0.00	0.00	0.00	0.00	0.00	0.00	0.00
	LANE MILES	0.00	0.00	0.00	0.00	0.00	0.00	0.00	0.00	0.00
					<b>4.30</b>				+Frontage Roads and Connections	<b>4.30</b>
					<b>8.60</b>				+Frontage Roads and Connections	<b>8.60</b>
<b>422</b>	<b>CHILOQUIN</b>									
	ADD MILES	0.00	0.00	0.00	5.38	0.00	5.38	0.40	0.00	5.78
	LANE MILES	0.00	0.00	0.00	10.76	0.00	10.76	0.40	0.00	11.16
	NON ADD MILES	0.00	0.00	0.00	0.00	0.00	0.00	0.00	0.00	0.00
	LANE MILES	0.00	0.00	0.00	0.00	0.00	0.00	0.00	0.00	0.00
					<b>5.38</b>				+Frontage Roads and Connections	<b>5.78</b>
					<b>10.76</b>				+Frontage Roads and Connections	<b>11.16</b>
<b>424</b>	<b>SOUTH KLAMATH FALLS</b>									
	ADD MILES	0.00	0.00	0.00	5.91	0.00	5.91	1.58	0.00	7.49
	LANE MILES	0.00	0.00	0.00	12.53	0.00	12.53	2.33	0.00	14.86
	NON ADD MILES	0.00	0.00	0.00	0.00	0.00	0.00	0.00	0.00	0.00
	LANE MILES	0.00	0.00	0.00	0.00	0.00	0.00	0.00	0.00	0.00
					<b>5.91</b>				+Frontage Roads and Connections	<b>7.49</b>
					<b>12.53</b>				+Frontage Roads and Connections	<b>14.86</b>
<b>426</b>	<b>HATFIELD</b>									
	ADD MILES	0.00	0.00	0.00	2.42	0.00	2.42	0.00	0.00	2.42
	LANE MILES	0.00	0.00	0.00	4.84	0.00	4.84	0.00	0.00	4.84
	NON ADD MILES	0.00	0.00	0.00	0.00	0.00	0.00	0.00	0.00	0.00
	LANE MILES	0.00	0.00	0.00	0.00	0.00	0.00	0.00	0.00	0.00
					<b>2.42</b>				+Frontage Roads and Connections	<b>2.42</b>
					<b>4.84</b>				+Frontage Roads and Connections	<b>4.84</b>

**2009 OREGON MILEAGE REPORT  
State Highway Mileage by Highway**

Highway No.		Region 1	Region 2	Region 3	Region 4	Region 5	All Main Line	All Conn.	All	Total Miles Across
									Frontage Roads	
<b>429</b>	<b>CRESCENT LAKE</b>									
	ADD MILES	0.00	2.39	0.00	0.00	0.00	2.39	0.00	0.00	2.39
	LANE MILES	0.00	4.78	0.00	0.00	0.00	4.78	0.00	0.00	4.78
	NON ADD MILES	0.00	0.00	0.00	0.00	0.00	0.00	0.00	0.00	0.00
	LANE MILES	0.00	0.00	0.00	0.00	0.00	0.00	0.00	0.00	0.00
					<b>2.39</b>				+Frontage Roads and Connections	<b>2.39</b>
					<b>4.78</b>				+Frontage Roads and Connections	<b>4.78</b>
<b>431</b>	<b>WARNER</b>									
	ADD MILES	0.00	0.00	0.00	62.39	2.56	64.95	0.00	0.00	64.95
	LANE MILES	0.00	0.00	0.00	124.78	5.12	129.90	0.00	0.00	129.90
	NON ADD MILES	0.00	0.00	0.00	0.00	0.00	0.00	0.00	0.00	0.00
	LANE MILES	0.00	0.00	0.00	0.00	0.00	0.00	0.00	0.00	0.00
					<b>64.95</b>				+Frontage Roads and Connections	<b>64.95</b>
					<b>129.90</b>				+Frontage Roads and Connections	<b>129.90</b>
<b>440</b>	<b>FRENCHGLEN</b>									
	ADD MILES	0.00	0.00	0.00	0.00	72.95	72.95	0.00	0.00	72.95
	LANE MILES	0.00	0.00	0.00	0.00	145.90	145.90	0.00	0.00	145.90
	NON ADD MILES	0.00	0.00	0.00	0.00	0.00	0.00	0.00	0.00	0.00
	LANE MILES	0.00	0.00	0.00	0.00	0.00	0.00	0.00	0.00	0.00
					<b>72.95</b>				+Frontage Roads and Connections	<b>72.95</b>
					<b>145.90</b>				+Frontage Roads and Connections	<b>145.90</b>
<b>442</b>	<b>STEENS</b>									
	ADD MILES	0.00	0.00	0.00	0.00	91.55	91.55	0.00	0.00	91.55
	LANE MILES	0.00	0.00	0.00	0.00	183.10	183.10	0.00	0.00	183.10
	NON ADD MILES	0.00	0.00	0.00	0.00	0.00	0.00	0.00	0.00	0.00
	LANE MILES	0.00	0.00	0.00	0.00	0.00	0.00	0.00	0.00	0.00
					<b>91.55</b>				+Frontage Roads and Connections	<b>91.55</b>
					<b>183.10</b>				+Frontage Roads and Connections	<b>183.10</b>

**2009 OREGON MILEAGE REPORT  
State Highway Mileage by Highway**

Highway No.		Region 1	Region 2	Region 3	Region 4	Region 5	All Main Line	All Conn.	All	Total Miles Across
									Frontage Roads	
<b>449</b>	<b>HUNTINGTON</b>									
	ADD MILES	0.00	0.00	0.00	0.00	11.09	11.09	1.27	0.00	12.36
	LANE MILES	0.00	0.00	0.00	0.00	21.67	21.67	2.54	0.00	24.21
	NON ADD MILES	0.00	0.00	0.00	0.00	0.72	0.72	0.00	0.00	0.72
	LANE MILES	0.00	0.00	0.00	0.00	0.72	0.72	0.00	0.00	0.72
					<b>11.81</b>				+Frontage Roads and Connections	<b>13.08</b>
					<b>22.39</b>				+Frontage Roads and Connections	<b>24.93</b>
<b>450</b>	<b>SUCCOR CREEK</b>									
	ADD MILES	0.00	0.00	0.00	0.00	24.97	24.97	0.00	0.00	24.97
	LANE MILES	0.00	0.00	0.00	0.00	49.91	49.91	0.00	0.00	49.91
	NON ADD MILES	0.00	0.00	0.00	0.00	0.00	0.00	0.00	0.00	0.00
	LANE MILES	0.00	0.00	0.00	0.00	0.00	0.00	0.00	0.00	0.00
					<b>24.97</b>				+Frontage Roads and Connections	<b>24.97</b>
					<b>49.91</b>				+Frontage Roads and Connections	<b>49.91</b>
<b>451</b>	<b>VALE-WEST</b>									
	ADD MILES	0.00	0.00	0.00	0.00	10.36	10.36	0.00	0.00	10.36
	LANE MILES	0.00	0.00	0.00	0.00	20.70	20.70	0.00	0.00	20.70
	NON ADD MILES	0.00	0.00	0.00	0.00	0.00	0.00	0.00	0.00	0.00
	LANE MILES	0.00	0.00	0.00	0.00	0.00	0.00	0.00	0.00	0.00
					<b>10.36</b>				+Frontage Roads and Connections	<b>10.36</b>
					<b>20.70</b>				+Frontage Roads and Connections	<b>20.70</b>

**2009 OREGON MILEAGE REPORT  
State Highway Mileage by Highway**

Highway No.	Region 1	Region 2	Region 3	Region 4	Region 5	All Main Line	All Conn.	All	Total Miles Across
								Frontage Roads	
<b>453</b>	<b>ADRIAN-ARENA VALLEY</b>								
ADD MILES	0.00	0.00	0.00	0.00	3.19	3.19	0.00	0.00	3.19
LANE MILES	0.00	0.00	0.00	0.00	6.38	6.38	0.00	0.00	6.38
NON ADD MILES	0.00	0.00	0.00	0.00	0.00	0.00	0.00	0.00	0.00
LANE MILES	0.00	0.00	0.00	0.00	0.00	0.00	0.00	0.00	0.00
				<b>3.19</b>				+Frontage Roads and Connections	<b>3.19</b>
				<b>6.38</b>				+Frontage Roads and Connections	<b>6.38</b>
<b>454</b>	<b>ADRIAN-CALDWELL</b>								
ADD MILES	0.00	0.00	0.00	0.00	5.09	5.09	0.00	0.00	5.09
LANE MILES	0.00	0.00	0.00	0.00	10.18	10.18	0.00	0.00	10.18
NON ADD MILES	0.00	0.00	0.00	0.00	0.00	0.00	0.00	0.00	0.00
LANE MILES	0.00	0.00	0.00	0.00	0.00	0.00	0.00	0.00	0.00
				<b>5.09</b>				+Frontage Roads and Connections	<b>5.09</b>
				<b>10.18</b>				+Frontage Roads and Connections	<b>10.18</b>
<b>455</b>	<b>OLDS FERRY-ONTARIO</b>								
ADD MILES	0.00	0.00	0.00	0.00	34.99	34.99	1.94	0.13	37.06
LANE MILES	0.00	0.00	0.00	0.00	76.57	76.57	2.33	0.26	79.16
NON ADD MILES	0.00	0.00	0.00	0.00	0.25	0.25	0.00	0.00	0.25
LANE MILES	0.00	0.00	0.00	0.00	0.25	0.25	0.00	0.00	0.25
				<b>35.24</b>				+Frontage Roads and Connections	<b>37.31</b>
				<b>76.82</b>				+Frontage Roads and Connections	<b>79.41</b>

**2009 OREGON MILEAGE REPORT  
State Highway Mileage by Highway**

Highway No.	I.O.N.	Region 1	Region 2	Region 3	Region 4	Region 5	All Main Line	All Conn.	All	Total Miles Across
									Frontage Roads	
<b>456</b>	I.O.N.									
	ADD MILES	0.00	0.00	0.00	0.00	121.30	121.30	0.45	0.00	121.75
	LANE MILES	0.00	0.00	0.00	0.00	242.60	242.60	0.90	0.00	243.50
	NON ADD MILES	0.00	0.00	0.00	0.00	0.00	0.00	0.00	0.00	0.00
	LANE MILES	0.00	0.00	0.00	0.00	0.00	0.00	0.00	0.00	0.00
		Miles Add & Non-add				<b>121.30</b>	+Frontage Roads and Connections			<b>121.75</b>
		Lane Miles Add & Non-add				<b>242.60</b>	+Frontage Roads and Connections			<b>243.50</b>

<b>2009 STATE TOTALS . . . MILEAGE SUMMARY</b>									
	Region 1	Region 2	Region 3	Region 4	Region 5	Mainline	Conn.	Frontage	Miles
ADD MILES	717.11	1,780.23	1,031.04	1,794.05	2,099.87	7,422.30	433.13	193.69	8,049.12
LANE MILES	1,853.14	3,953.36	2,325.87	3,830.59	4,308.84	16,271.80	578.86	339.35	17,190.01
NON ADD MILES	185.05	188.23	188.97	101.19	248.71	912.15	1.23	0.00	913.38
LANE MILES	455.11	415.35	377.94	195.89	492.09	1,936.38	2.06	0.00	1,938.44
	Miles Add & Non-add				<b>8,334.45</b>	+Frontage Roads and Connections			<b>8,962.50</b>
	Lane Miles Add & Non-add				<b>18,208.18</b>	+Frontage Roads and Connections			<b>19,128.45</b>



**2009 OREGON MILEAGE REPORT**  
**State Highway by ODOT Region**

Hwy No.		MAINLINE		CONNECTIONS		FRONTAGE ROADS		TOTALS Across
		Add	Non-Add	Add	Non-Add	Add	Non-Add	
<b>REGION 1</b>								
001	Miles	25.73	25.72	26.98	0.00	0.63	0.00	79.06
	Lane Miles	78.62	80.17	39.32	0.00	0.69	0.00	198.80
002	Miles	62.11	62.05	26.74	0.00	11.53	0.00	162.43
	Lane Miles	137.49	137.29	33.83	0.00	20.74	0.00	329.35
003	Miles	11.60	0.91	2.04	0.00	0.00	0.00	14.55
	Lane Miles	34.17	2.00	2.04	0.00	0.00	0.00	38.21
026	Miles	89.58	5.81	2.56	0.00	3.87	0.00	101.82
	Lane Miles	258.88	11.21	3.15	0.00	7.17	0.00	280.41
029	Miles	24.99	4.61	0.77	0.00	0.00	0.00	30.37
	Lane Miles	78.63	10.13	1.05	0.00	0.00	0.00	89.81
037	Miles	23.82	0.47	0.26	0.00	0.00	0.00	24.55
	Lane Miles	51.22	0.47	0.26	0.00	0.00	0.00	51.95
040	Miles	2.44	0.00	0.60	0.00	0.00	0.00	3.04
	Lane Miles	9.76	0.00	1.14	0.00	0.00	0.00	10.90
047	Miles	52.16	21.04	22.87	0.00	1.55	0.00	97.62
	Lane Miles	126.01	53.41	35.22	0.00	2.70	0.00	217.34
053	Miles	4.62	0.00	0.31	0.00	0.00	0.00	4.93
	Lane Miles	10.94	0.00	0.31	0.00	0.00	0.00	11.25
061	Miles	4.25	4.16	8.29	0.23	0.00	0.00	16.93
	Lane Miles	11.66	11.41	13.49	0.34	0.00	0.00	36.90

**2009 OREGON MILEAGE REPORT**  
**State Highway by ODOT Region**

Hwy No.		MAINLINE		CONNECTIONS		FRONTAGE ROADS		TOTALS
		Add	Non-Add	Add	Non-Add	Add	Non-Add	Across
064	Miles	26.56	26.28	28.41	0.72	0.45	0.00	82.42
	Lane Miles	76.63	77.48	44.15	1.44	0.97	0.00	200.67
068	Miles	10.18	0.41	0.89	0.00	0.09	0.00	11.57
	Lane Miles	39.33	0.80	1.99	0.00	0.18	0.00	42.30
081	Miles	26.01	4.69	4.17	0.00	1.18	0.00	36.05
	Lane Miles	94.87	12.00	6.33	0.00	2.33	0.00	115.53
091	Miles	16.98	9.28	3.89	0.00	1.23	0.00	31.38
	Lane Miles	50.56	18.91	6.12	0.00	1.44	0.00	77.03
092	Miles	67.43	2.65	2.97	0.00	2.67	0.00	75.72
	Lane Miles	203.03	5.57	4.57	0.00	4.21	0.00	217.38
100	Miles	27.33	1.48	0.49	0.00	0.00	0.00	29.30
	Lane Miles	53.74	1.94	0.56	0.00	0.00	0.00	56.24
102	Miles	57.43	1.06	0.71	0.00	0.00	0.00	59.20
	Lane Miles	114.64	1.06	0.95	0.00	0.00	0.00	116.65
110	Miles	11.89	0.00	0.04	0.00	0.00	0.00	11.93
	Lane Miles	23.78	0.00	0.08	0.00	0.00	0.00	23.86
120	Miles	0.28	0.00	0.37	0.00	0.20	0.00	0.85
	Lane Miles	0.88	0.00	0.74	0.00	0.40	0.00	2.02
123	Miles	14.76	0.42	1.25	0.00	0.00	0.00	16.43
	Lane Miles	49.27	0.84	1.54	0.00	0.00	0.00	51.65

**2009 OREGON MILEAGE REPORT**  
**State Highway by ODOT Region**

Hwy No.		MAINLINE		CONNECTIONS		FRONTAGE ROADS		TOTALS
		Add	Non-Add	Add	Non-Add	Add	Non-Add	Across
140	Miles	10.05	0.00	0.00	0.00	0.00	0.00	10.05
	Lane Miles	20.40	0.00	0.00	0.00	0.00	0.00	20.40
141	Miles	7.30	0.55	1.31	0.00	0.00	0.00	9.16
	Lane Miles	16.01	1.63	1.90	0.00	0.00	0.00	19.54
142	Miles	1.79	0.00	0.00	0.00	0.00	0.00	1.79
	Lane Miles	4.04	0.00	0.00	0.00	0.00	0.00	4.04
143	Miles	0.57	0.00	0.39	0.00	0.26	0.00	1.22
	Lane Miles	2.28	0.00	0.45	0.00	0.52	0.00	3.25
144	Miles	7.52	7.34	10.71	0.00	0.36	0.00	25.93
	Lane Miles	18.66	17.82	17.58	0.00	0.72	0.00	54.78
160	Miles	16.32	2.20	0.00	0.00	0.00	0.00	18.52
	Lane Miles	38.39	4.40	0.00	0.00	0.00	0.00	42.79
161	Miles	22.07	0.07	0.00	0.00	0.13	0.00	22.27
	Lane Miles	44.10	0.14	0.00	0.00	0.24	0.00	44.48
171	Miles	48.54	2.40	3.14	0.00	0.72	0.00	54.80
	Lane Miles	118.51	4.37	4.57	0.00	1.37	0.00	128.82
172	Miles	6.17	0.00	0.00	0.00	0.00	0.00	6.17
	Lane Miles	12.34	0.00	0.00	0.00	0.00	0.00	12.34
173	Miles	5.32	0.54	0.00	0.00	0.00	0.00	5.86
	Lane Miles	10.21	0.54	0.00	0.00	0.00	0.00	10.75

**2009 OREGON MILEAGE REPORT**  
**State Highway by ODOT Region**

Hwy No.		MAINLINE		CONNECTIONS		FRONTAGE ROADS		TOTALS
		Add	Non-Add	Add	Non-Add	Add	Non-Add	Across
174	Miles	8.84	0.41	0.29	0.00	0.00	0.00	9.54
	Lane Miles	18.32	0.57	0.29	0.00	0.00	0.00	19.18
281	Miles	19.02	0.45	0.00	0.00	0.00	0.00	19.47
	Lane Miles	38.87	0.90	0.00	0.00	0.00	0.00	39.77
282	Miles	3.45	0.05	0.00	0.00	0.00	0.00	3.50
	Lane Miles	6.90	0.05	0.00	0.00	0.00	0.00	6.95

REGION 1 TOTALS								
	MAINLINE		CONNECTIONS		FRONTAGE ROADS		TOTALS	
	Add	Non-Add	Add	Non-Add	Add	Non-Add	Across	
Miles	717.11	185.05	150.45	0.95	24.87	0.00	1,078.43	
Lane Miles	1,853.14	455.11	221.63	1.78	43.68	0.00	2,575.34	

**2009 OREGON MILEAGE REPORT**  
**State Highway by ODOT Region**

Hwy No.		MAINLINE		CONNECTIONS		FRONTAGE ROADS		TOTALS Across
		Add	Non-Add	Add	Non-Add	Add	Non-Add	
<b>REGION 2</b>								
001	Miles	114.64	114.65	42.32	0.00	28.63	0.00	300.24
	Lane Miles	264.69	267.99	54.69	0.00	51.03	0.00	638.40
009	Miles	194.28	2.27	3.06	0.00	1.88	0.00	201.49
	Lane Miles	435.07	4.52	3.82	0.00	2.37	0.00	445.78
015	Miles	76.04	2.47	0.32	0.00	0.70	0.00	79.53
	Lane Miles	167.64	4.94	0.32	0.00	1.40	0.00	174.30
016	Miles	88.23	1.43	1.09	0.00	0.66	0.00	91.41
	Lane Miles	222.15	2.86	1.41	0.00	0.66	0.00	227.08
018	Miles	70.30	0.46	0.98	0.00	1.64	0.00	73.38
	Lane Miles	164.90	0.59	0.98	0.00	3.28	0.00	169.75
027	Miles	56.61	0.00	0.05	0.00	0.32	0.00	56.98
	Lane Miles	115.38	0.00	0.05	0.00	0.32	0.00	115.75
029	Miles	15.95	0.05	0.00	0.00	0.00	0.00	16.00
	Lane Miles	31.85	0.05	0.00	0.00	0.00	0.00	31.90
030	Miles	26.30	6.24	2.67	0.00	1.11	0.00	36.32
	Lane Miles	68.83	12.73	3.54	0.00	2.07	0.00	87.17
031	Miles	11.18	0.90	0.11	0.00	0.00	0.00	12.19
	Lane Miles	23.22	1.65	0.16	0.00	0.00	0.00	25.03
032	Miles	24.97	0.00	0.00	0.00	0.00	0.00	24.97
	Lane Miles	49.94	0.00	0.00	0.00	0.00	0.00	49.94

**2009 OREGON MILEAGE REPORT**  
**State Highway by ODOT Region**

Hwy No.		MAINLINE		CONNECTIONS		FRONTAGE ROADS		TOTALS Across
		Add	Non-Add	Add	Non-Add	Add	Non-Add	
033	Miles	52.35	1.24	1.37	0.00	1.35	0.00	56.31
	Lane Miles	118.97	2.01	1.75	0.00	2.58	0.00	125.31
037	Miles	27.43	0.25	0.04	0.00	0.00	0.00	27.72
	Lane Miles	57.94	0.50	0.08	0.00	0.00	0.00	58.52
039	Miles	53.37	2.48	4.85	0.00	2.92	0.00	63.62
	Lane Miles	122.56	3.63	6.91	0.00	5.13	0.00	138.23
043	Miles	2.35	0.00	0.00	0.00	0.00	0.00	2.35
	Lane Miles	4.70	0.00	0.00	0.00	0.00	0.00	4.70
046	Miles	18.91	0.00	0.00	0.00	0.00	0.00	18.91
	Lane Miles	37.82	0.00	0.00	0.00	0.00	0.00	37.82
047	Miles	21.91	0.30	0.08	0.00	0.00	0.00	22.29
	Lane Miles	53.03	0.30	0.08	0.00	0.00	0.00	53.41
051	Miles	5.94	0.83	0.00	0.00	0.00	0.00	6.77
	Lane Miles	11.49	1.05	0.00	0.00	0.00	0.00	12.54
058	Miles	32.37	1.62	1.68	0.00	0.00	0.00	35.67
	Lane Miles	78.68	3.30	1.91	0.00	0.00	0.00	83.89
062	Miles	52.65	0.07	0.27	0.00	0.96	0.00	53.95
	Lane Miles	112.65	0.17	0.46	0.00	1.54	0.00	114.82
069	Miles	13.00	8.63	8.41	0.00	0.00	0.00	30.04
	Lane Miles	28.99	18.30	9.53	0.00	0.00	0.00	56.82
072	Miles	8.48	3.88	1.05	0.00	0.70	0.00	14.11
	Lane Miles	27.62	8.21	2.26	0.00	1.40	0.00	39.49

**2009 OREGON MILEAGE REPORT**  
**State Highway by ODOT Region**

Hwy No.		MAINLINE		CONNECTIONS		FRONTAGE ROADS		TOTALS
		Add	Non-Add	Add	Non-Add	Add	Non-Add	Across
081	Miles	21.82	0.57	1.36	0.00	0.19	0.00	23.94
	Lane Miles	52.48	0.72	1.38	0.00	0.22	0.00	54.80
091	Miles	107.68	12.47	3.20	0.00	1.76	0.00	125.11
	Lane Miles	266.33	28.01	3.85	0.00	2.96	0.00	301.15
092	Miles	27.48	0.49	0.94	0.00	1.17	0.00	30.08
	Lane Miles	64.16	0.89	1.22	0.00	1.73	0.00	68.00
102	Miles	29.01	0.00	0.09	0.00	0.00	0.00	29.10
	Lane Miles	58.06	0.00	0.15	0.00	0.00	0.00	58.21
103	Miles	9.02	0.00	0.00	0.00	0.00	0.00	9.02
	Lane Miles	18.04	0.00	0.00	0.00	0.00	0.00	18.04
104	Miles	6.98	0.00	0.00	0.00	0.00	0.00	6.98
	Lane Miles	13.96	0.00	0.00	0.00	0.00	0.00	13.96
105	Miles	7.25	0.08	0.82	0.00	0.00	0.00	8.15
	Lane Miles	14.88	0.16	1.59	0.00	0.00	0.00	16.63
130	Miles	9.40	0.00	0.00	0.00	0.00	0.00	9.40
	Lane Miles	18.63	0.00	0.00	0.00	0.00	0.00	18.63
131	Miles	9.08	0.00	0.00	0.00	0.00	0.00	9.08
	Lane Miles	18.41	0.00	0.00	0.00	0.00	0.00	18.41
140	Miles	40.08	0.40	0.71	0.00	0.21	0.00	41.40
	Lane Miles	81.82	0.80	1.32	0.00	0.21	0.00	84.15
150	Miles	20.74	2.43	0.32	0.00	0.00	0.00	23.49
	Lane Miles	42.56	4.49	0.58	0.00	0.00	0.00	47.63

**2009 OREGON MILEAGE REPORT**  
**State Highway by ODOT Region**

Hwy No.		MAINLINE		CONNECTIONS		FRONTAGE ROADS		TOTALS Across
		Add	Non-Add	Add	Non-Add	Add	Non-Add	
151	Miles	11.50	0.00	0.00	0.00	0.00	0.00	11.50
	Lane Miles	23.00	0.00	0.00	0.00	0.00	0.00	23.00
153	Miles	14.29	0.00	0.04	0.00	0.00	0.00	14.33
	Lane Miles	28.58	0.00	0.08	0.00	0.00	0.00	28.66
154	Miles	6.26	0.00	0.00	0.00	0.00	0.00	6.26
	Lane Miles	12.52	0.00	0.00	0.00	0.00	0.00	12.52
155	Miles	9.19	0.00	0.00	0.00	0.00	0.00	9.19
	Lane Miles	18.30	0.00	0.00	0.00	0.00	0.00	18.30
157	Miles	8.56	0.55	0.26	0.00	0.05	0.00	9.42
	Lane Miles	16.53	0.55	0.29	0.00	0.10	0.00	17.47
160	Miles	13.61	0.00	0.00	0.00	0.00	0.00	13.61
	Lane Miles	27.22	0.00	0.00	0.00	0.00	0.00	27.22
161	Miles	11.21	0.00	0.03	0.00	0.14	0.00	11.38
	Lane Miles	22.42	0.00	0.03	0.00	0.16	0.00	22.61
162	Miles	80.64	8.43	8.30	0.00	0.81	0.00	98.18
	Lane Miles	184.38	16.60	10.05	0.00	1.17	0.00	212.20
163	Miles	32.06	0.27	0.48	0.00	0.00	0.00	32.81
	Lane Miles	63.96	0.27	0.62	0.00	0.00	0.00	64.85
164	Miles	8.54	1.00	0.73	0.00	0.00	0.00	10.27
	Lane Miles	16.47	1.30	0.84	0.00	0.00	0.00	18.61
180	Miles	19.18	0.00	0.00	0.00	0.00	0.00	19.18
	Lane Miles	38.36	0.00	0.00	0.00	0.00	0.00	38.36



**2009 OREGON MILEAGE REPORT**  
**State Highway by ODOT Region**

Hwy No.		MAINLINE		CONNECTIONS		FRONTAGE ROADS		TOTALS Across
		Add	Non-Add	Add	Non-Add	Add	Non-Add	
181	Miles	31.27	0.00	0.03	0.00	0.33	0.00	31.63
	Lane Miles	63.21	0.00	0.06	0.00	0.66	0.00	63.93
189	Miles	4.32	0.00	0.93	0.00	0.00	0.00	5.25
	Lane Miles	8.50	0.00	1.76	0.00	0.00	0.00	10.26
191	Miles	31.40	0.51	0.00	0.00	0.00	0.00	31.91
	Lane Miles	62.79	0.97	0.00	0.00	0.00	0.00	63.76
193	Miles	6.34	0.00	0.15	0.00	0.16	0.00	6.65
	Lane Miles	12.68	0.00	0.15	0.00	0.32	0.00	13.15
194	Miles	7.56	0.00	0.00	0.00	0.00	0.00	7.56
	Lane Miles	15.12	0.00	0.00	0.00	0.00	0.00	15.12
200	Miles	42.11	0.00	0.00	0.00	0.00	0.00	42.11
	Lane Miles	84.18	0.00	0.00	0.00	0.00	0.00	84.18
201	Miles	9.49	0.00	0.00	0.00	0.00	0.00	9.49
	Lane Miles	18.98	0.00	0.00	0.00	0.00	0.00	18.98
210	Miles	18.09	0.42	2.12	0.00	2.04	0.00	22.67
	Lane Miles	66.29	0.93	2.12	0.00	4.08	0.00	73.42
211	Miles	25.28	0.00	0.00	0.00	0.29	0.00	25.57
	Lane Miles	50.72	0.00	0.00	0.00	0.58	0.00	51.30
212	Miles	21.40	0.00	0.51	0.00	0.00	0.00	21.91
	Lane Miles	42.80	0.00	0.51	0.00	0.00	0.00	43.31
215	Miles	19.81	0.19	0.00	0.00	0.00	0.00	20.00
	Lane Miles	40.49	0.19	0.00	0.00	0.00	0.00	40.68

**2009 OREGON MILEAGE REPORT**  
**State Highway by ODOT Region**

Hwy No.		MAINLINE		CONNECTIONS		FRONTAGE ROADS		TOTALS
		Add	Non-Add	Add	Non-Add	Add	Non-Add	Across
222	Miles	6.05	0.00	0.91	0.00	0.44	0.00	7.40
	Lane Miles	12.10	0.00	1.35	0.00	0.44	0.00	13.89
225	Miles	2.52	0.33	0.55	0.00	0.76	0.00	4.16
	Lane Miles	4.70	0.44	0.77	0.00	1.52	0.00	7.43
226	Miles	19.87	1.07	0.61	0.00	0.15	0.00	21.70
	Lane Miles	39.67	1.40	0.71	0.00	0.15	0.00	41.93
227	Miles	9.97	9.98	8.01	0.00	0.54	0.00	28.50
	Lane Miles	21.46	22.50	11.94	0.00	0.99	0.00	56.89
228	Miles	1.40	1.27	0.32	0.00	0.00	0.00	2.99
	Lane Miles	2.43	2.33	0.67	0.00	0.00	0.00	5.43
229	Miles	50.12	0.00	0.00	0.00	0.00	0.00	50.12
	Lane Miles	103.27	0.00	0.00	0.00	0.00	0.00	103.27
429	Miles	2.39	0.00	0.00	0.00	0.00	0.00	2.39
	Lane Miles	4.78	0.00	0.00	0.00	0.00	0.00	4.78

REGION 2 TOTALS								
	MAINLINE		CONNECTIONS		FRONTAGE ROADS		TOTALS	
	Add	Non-Add	Add	Non-Add	Add	Non-Add	Across	
Miles	1,780.23	188.23	99.77	0.00	49.91	0.00	2,118.14	
Lane Miles	3,953.36	415.35	129.99	0.00	87.07	0.00	4,585.77	

**2009 OREGON MILEAGE REPORT**  
**State Highway by ODOT Region**

Hwy No.		MAINLINE		CONNECTIONS		FRONTAGE ROADS		TOTALS Across
		Add	Non-Add	Add	Non-Add	Add	Non-Add	
<b>REGION 3</b>								
001	Miles	168.01	168.00	60.87	0.00	22.37	0.00	419.25
	Lane Miles	336.21	336.69	76.94	0.00	38.25	0.00	788.09
009	Miles	152.52	4.83	2.02	0.00	8.68	0.00	168.05
	Lane Miles	380.04	9.77	3.14	0.00	14.17	0.00	407.12
021	Miles	43.79	0.00	0.54	0.00	0.00	0.00	44.33
	Lane Miles	89.42	0.00	0.54	0.00	0.00	0.00	89.96
022	Miles	63.18	2.43	2.39	0.00	5.17	0.00	73.17
	Lane Miles	151.51	4.86	4.96	0.00	10.17	0.00	171.50
025	Miles	46.56	5.10	0.61	0.00	2.55	0.00	54.82
	Lane Miles	118.58	11.78	0.79	0.00	4.95	0.00	136.10
035	Miles	73.32	3.03	0.81	0.00	1.35	0.00	78.51
	Lane Miles	196.93	5.51	0.98	0.00	2.62	0.00	206.04
038	Miles	19.33	0.00	0.00	0.00	0.00	0.00	19.33
	Lane Miles	38.56	0.00	0.00	0.00	0.00	0.00	38.56
045	Miles	56.89	0.46	0.44	0.00	0.82	0.00	58.61
	Lane Miles	126.27	0.71	0.49	0.00	0.95	0.00	128.42
060	Miles	14.95	0.54	1.12	0.00	0.00	0.00	16.61
	Lane Miles	29.49	0.82	1.30	0.00	0.00	0.00	31.61
063	Miles	18.13	2.07	0.32	0.00	0.53	0.00	21.05
	Lane Miles	62.66	3.42	0.32	0.00	1.06	0.00	67.46

**2009 OREGON MILEAGE REPORT**  
**State Highway by ODOT Region**

Hwy No.		MAINLINE		CONNECTIONS		FRONTAGE ROADS		TOTALS Across
		Add	Non-Add	Add	Non-Add	Add	Non-Add	
138	Miles	101.89	0.62	0.56	0.00	0.47	0.00	103.54
	Lane Miles	239.84	1.02	1.17	0.00	0.94	0.00	242.97
230	Miles	11.25	0.00	0.00	0.00	0.00	0.00	11.25
	Lane Miles	22.50	0.00	0.00	0.00	0.00	0.00	22.50
231	Miles	25.39	0.00	0.58	0.00	0.17	0.00	26.14
	Lane Miles	51.98	0.00	0.87	0.00	0.17	0.00	53.02
233	Miles	23.80	0.00	0.00	0.00	0.00	0.00	23.80
	Lane Miles	48.00	0.00	0.00	0.00	0.00	0.00	48.00
240	Miles	11.95	0.23	0.00	0.00	0.00	0.00	12.18
	Lane Miles	27.78	0.73	0.00	0.00	0.00	0.00	28.51
241	Miles	17.45	0.07	0.00	0.00	0.00	0.00	17.52
	Lane Miles	34.86	0.14	0.00	0.00	0.00	0.00	35.00
242	Miles	18.68	0.33	0.25	0.00	0.00	0.00	19.26
	Lane Miles	37.25	0.57	0.25	0.00	0.00	0.00	38.07
244	Miles	16.93	0.00	0.00	0.00	0.00	0.00	16.93
	Lane Miles	33.90	0.00	0.00	0.00	0.00	0.00	33.90
250	Miles	5.41	0.00	0.00	0.00	0.00	0.00	5.41
	Lane Miles	10.62	0.00	0.00	0.00	0.00	0.00	10.62
251	Miles	0.76	0.00	0.00	0.00	0.00	0.00	0.76
	Lane Miles	1.52	0.00	0.00	0.00	0.00	0.00	1.52
255	Miles	26.06	0.00	0.00	0.00	0.00	0.00	26.06
	Lane Miles	52.12	0.00	0.00	0.00	0.00	0.00	52.12

**2009 OREGON MILEAGE REPORT**  
**State Highway by ODOT Region**

Hwy No.		MAINLINE		CONNECTIONS		FRONTAGE ROADS		TOTALS
		Add	Non-Add	Add	Non-Add	Add	Non-Add	Across
260	Miles	20.79	0.00	0.00	0.00	0.00	0.00	20.79
	Lane Miles	41.58	0.00	0.00	0.00	0.00	0.00	41.58
270	Miles	24.17	0.00	0.00	0.00	0.56	0.00	24.73
	Lane Miles	50.73	0.00	0.00	0.00	1.12	0.00	51.85
271	Miles	18.74	0.00	0.20	0.00	0.00	0.00	18.94
	Lane Miles	37.29	0.00	0.20	0.00	0.00	0.00	37.49
272	Miles	38.67	0.92	0.41	0.28	0.17	0.00	40.45
	Lane Miles	81.21	1.58	0.59	0.28	0.34	0.00	84.00
273	Miles	12.42	0.34	0.52	0.00	0.00	0.00	13.28
	Lane Miles	25.02	0.34	0.52	0.00	0.00	0.00	25.88

REGION 3 TOTALS								
	MAINLINE		CONNECTIONS		FRONTAGE ROADS		TOTALS	
	Add	Non-Add	Add	Non-Add	Add	Non-Add	Across	
Miles	<b>1,031.04</b>	<b>188.97</b>	<b>71.64</b>	<b>0.28</b>	<b>42.84</b>	<b>0.00</b>	<b>1,334.77</b>	
Lane Miles	<b>2,325.87</b>	<b>377.94</b>	<b>93.06</b>	<b>0.28</b>	<b>74.74</b>	<b>0.00</b>	<b>2,871.89</b>	

**2009 OREGON MILEAGE REPORT**  
**State Highway by ODOT Region**

Hwy No.		MAINLINE		CONNECTIONS		FRONTAGE ROADS		TOTALS Across
		Add	Non-Add	Add	Non-Add	Add	Non-Add	
<b>REGION 4</b>								
002	Miles	85.06	85.16	16.91	0.00	6.55	0.00	193.68
	Lane Miles	170.27	170.32	19.72	0.00	12.71	0.00	373.02
004	Miles	283.49	8.51	15.39	0.00	2.30	0.00	309.69
	Lane Miles	708.15	15.05	19.54	0.00	2.64	0.00	745.38
005	Miles	101.58	0.76	0.63	0.00	0.06	0.00	103.03
	Lane Miles	202.85	0.76	1.00	0.00	0.06	0.00	204.67
007	Miles	82.15	0.00	0.00	0.00	5.25	0.00	87.40
	Lane Miles	172.50	0.00	0.00	0.00	10.50	0.00	183.00
014	Miles	42.89	0.00	0.13	0.00	0.00	0.00	43.02
	Lane Miles	85.78	0.00	0.13	0.00	0.00	0.00	85.91
015	Miles	35.40	0.62	0.53	0.00	0.54	0.00	37.09
	Lane Miles	73.77	1.24	1.06	0.00	1.08	0.00	77.15
016	Miles	11.92	0.00	0.00	0.00	0.00	0.00	11.92
	Lane Miles	26.35	0.00	0.00	0.00	0.00	0.00	26.35
017	Miles	20.99	0.58	0.94	0.00	0.60	0.00	23.11
	Lane Miles	55.27	0.70	1.01	0.00	0.60	0.00	57.58
018	Miles	16.45	0.53	0.00	0.00	0.00	0.00	16.98
	Lane Miles	35.08	0.53	0.00	0.00	0.00	0.00	35.61
019	Miles	157.73	0.00	0.11	0.00	0.00	0.00	157.84
	Lane Miles	315.46	0.00	0.11	0.00	0.00	0.00	315.57

**2009 OREGON MILEAGE REPORT**  
**State Highway by ODOT Region**

Hwy No.		MAINLINE		CONNECTIONS		FRONTAGE ROADS		TOTALS Across
		Add	Non-Add	Add	Non-Add	Add	Non-Add	
020	Miles	94.13	0.34	0.20	0.00	0.00	0.00	94.67
	Lane Miles	198.27	0.34	0.20	0.00	0.00	0.00	198.81
021	Miles	15.03	0.30	0.17	0.00	0.00	0.00	15.50
	Lane Miles	30.68	0.30	0.17	0.00	0.00	0.00	31.15
022	Miles	20.28	0.07	0.00	0.00	0.00	0.00	20.35
	Lane Miles	40.33	0.14	0.00	0.00	0.00	0.00	40.47
023	Miles	6.97	0.00	0.00	0.00	0.00	0.00	6.97
	Lane Miles	13.94	0.00	0.00	0.00	0.00	0.00	13.94
041	Miles	95.59	0.23	0.37	0.00	0.00	0.00	96.19
	Lane Miles	199.17	0.23	0.41	0.00	0.00	0.00	199.81
042	Miles	68.39	0.00	0.93	0.00	0.57	0.00	69.89
	Lane Miles	146.39	0.00	1.08	0.00	1.07	0.00	148.54
044	Miles	25.85	0.11	0.00	0.00	0.00	0.00	25.96
	Lane Miles	52.23	0.11	0.00	0.00	0.00	0.00	52.34
049	Miles	56.87	0.00	0.09	0.00	0.00	0.00	56.96
	Lane Miles	113.74	0.00	0.18	0.00	0.00	0.00	113.92
050	Miles	31.86	1.41	0.17	0.00	0.00	0.00	33.44
	Lane Miles	70.09	2.51	0.27	0.00	0.00	0.00	72.87
052	Miles	8.44	0.37	0.36	0.00	0.35	0.00	9.52
	Lane Miles	16.65	0.48	0.36	0.00	0.70	0.00	18.19

**2009 OREGON MILEAGE REPORT**  
**State Highway by ODOT Region**

Hwy No.		MAINLINE		CONNECTIONS		FRONTAGE ROADS		TOTALS Across
		Add	Non-Add	Add	Non-Add	Add	Non-Add	
053	Miles	55.49	0.45	0.00	0.00	0.00	0.00	55.94
	Lane Miles	126.80	0.74	0.00	0.00	0.00	0.00	127.54
100	Miles	15.46	0.00	0.00	0.00	0.00	0.00	15.46
	Lane Miles	30.92	0.00	0.00	0.00	0.00	0.00	30.92
270	Miles	52.72	0.00	0.28	0.00	0.00	0.00	53.00
	Lane Miles	121.71	0.00	0.32	0.00	0.00	0.00	122.03
290	Miles	28.47	0.00	0.00	0.00	0.00	0.00	28.47
	Lane Miles	56.94	0.00	0.00	0.00	0.00	0.00	56.94
291	Miles	42.08	0.00	0.00	0.00	0.21	0.00	42.29
	Lane Miles	84.16	0.00	0.00	0.00	0.27	0.00	84.43
292	Miles	1.50	0.52	0.51	0.00	0.38	0.00	2.91
	Lane Miles	2.82	0.52	0.55	0.00	0.38	0.00	4.27
293	Miles	13.58	0.00	0.97	0.00	0.00	0.00	14.55
	Lane Miles	27.16	0.00	1.94	0.00	0.00	0.00	29.10
300	Miles	56.56	0.00	0.00	0.00	0.00	0.00	56.56
	Lane Miles	113.12	0.00	0.00	0.00	0.00	0.00	113.12
301	Miles	18.39	0.28	0.72	0.00	0.00	0.00	19.39
	Lane Miles	36.59	0.34	0.72	0.00	0.00	0.00	37.65
321	Miles	16.22	0.00	0.00	0.00	0.00	0.00	16.22
	Lane Miles	32.44	0.00	0.00	0.00	0.00	0.00	32.44



**2009 OREGON MILEAGE REPORT**  
**State Highway by ODOT Region**

Hwy No.		MAINLINE		CONNECTIONS		FRONTAGE ROADS		TOTALS Across
		Add	Non-Add	Add	Non-Add	Add	Non-Add	
360	Miles	26.19	0.17	0.03	0.00	0.00	0.00	26.39
	Lane Miles	52.42	0.17	0.06	0.00	0.00	0.00	52.65
361	Miles	11.62	0.00	0.00	0.00	0.00	0.00	11.62
	Lane Miles	23.24	0.00	0.00	0.00	0.00	0.00	23.24
370	Miles	17.67	0.00	0.00	0.00	0.00	0.00	17.67
	Lane Miles	35.34	0.00	0.00	0.00	0.00	0.00	35.34
372	Miles	17.35	0.78	0.17	0.00	0.00	0.00	18.30
	Lane Miles	39.89	1.41	0.17	0.00	0.00	0.00	41.47
380	Miles	55.49	0.00	0.00	0.00	0.00	0.00	55.49
	Lane Miles	110.98	0.00	0.00	0.00	0.00	0.00	110.98
390	Miles	23.79	0.00	0.00	0.00	0.00	0.00	23.79
	Lane Miles	47.58	0.00	0.00	0.00	0.00	0.00	47.58
420	Miles	4.30	0.00	0.00	0.00	0.00	0.00	4.30
	Lane Miles	8.60	0.00	0.00	0.00	0.00	0.00	8.60
422	Miles	5.38	0.00	0.40	0.00	0.00	0.00	5.78
	Lane Miles	10.76	0.00	0.40	0.00	0.00	0.00	11.16
424	Miles	5.91	0.00	1.58	0.00	0.00	0.00	7.49
	Lane Miles	12.53	0.00	2.33	0.00	0.00	0.00	14.86

**2009 OREGON MILEAGE REPORT  
State Highway by ODOT Region**

Hwy No.		MAINLINE		CONNECTIONS		FRONTAGE ROADS		TOTALS
		Add	Non-Add	Add	Non-Add	Add	Non-Add	Across
426	Miles	2.42	0.00	0.00	0.00	0.00	0.00	2.42
	Lane Miles	4.84	0.00	0.00	0.00	0.00	0.00	4.84
431	Miles	62.39	0.00	0.00	0.00	0.00	0.00	62.39
	Lane Miles	124.78	0.00	0.00	0.00	0.00	0.00	124.78

REGION 4 TOTALS								
	MAINLINE		CONNECTIONS		FRONTAGE ROADS		TOTALS	
	Add	Non-Add	Add	Non-Add	Add	Non-Add	Across	
Miles	<b>1,794.05</b>	<b>101.19</b>	<b>41.59</b>	<b>0.00</b>	<b>16.81</b>	<b>0.00</b>	<b>1,953.64</b>	
Lane Miles	<b>3,830.59</b>	<b>195.89</b>	<b>51.73</b>	<b>0.00</b>	<b>30.01</b>	<b>0.00</b>	<b>4,108.22</b>	

**2009 OREGON MILEAGE REPORT**  
**State Highway by ODOT Region**

Hwy No.		MAINLINE		CONNECTIONS		FRONTAGE ROADS		TOTALS Across
		Add	Non-Add	Add	Non-Add	Add	Non-Add	
<b>REGION 5</b>								
002	Miles	53.78	18.65	7.45	0.00	0.40	0.00	80.28
	Lane Miles	112.13	36.83	8.82	0.00	0.40	0.00	158.18
005	Miles	171.76	0.00	0.15	0.00	0.00	0.00	171.91
	Lane Miles	346.14	0.00	0.30	0.00	0.00	0.00	346.44
006	Miles	210.43	209.69	46.66	0.00	45.05	0.00	511.83
	Lane Miles	428.07	419.69	53.30	0.00	77.66	0.00	978.72
007	Miles	181.70	1.11	0.06	0.00	2.03	0.00	184.90
	Lane Miles	378.67	1.97	0.06	0.00	2.26	0.00	382.96
008	Miles	34.06	0.29	0.98	0.00	0.82	0.00	36.15
	Lane Miles	89.67	0.29	1.50	0.00	1.61	0.00	93.07
010	Miles	70.74	0.00	0.74	0.00	1.42	0.00	72.90
	Lane Miles	154.55	0.00	0.79	0.00	2.84	0.00	158.18
011	Miles	43.13	0.00	0.00	0.00	0.00	0.00	43.13
	Lane Miles	86.26	0.00	0.00	0.00	0.00	0.00	86.26
012	Miles	70.28	0.72	0.73	0.00	0.67	0.00	72.40
	Lane Miles	141.50	0.88	0.73	0.00	1.34	0.00	144.45
028	Miles	118.47	1.66	0.65	0.00	8.15	0.00	128.93
	Lane Miles	242.42	3.32	0.65	0.00	16.30	0.00	262.69
036	Miles	30.44	0.00	0.32	0.00	0.23	0.00	30.99
	Lane Miles	60.95	0.00	0.64	0.00	0.46	0.00	62.05

**2009 OREGON MILEAGE REPORT**  
**State Highway by ODOT Region**

Hwy No.		MAINLINE		CONNECTIONS		FRONTAGE ROADS		TOTALS Across
		Add	Non-Add	Add	Non-Add	Add	Non-Add	
041	Miles	1.47	0.00	0.00	0.00	0.00	0.00	1.47
	Lane Miles	2.94	0.00	0.00	0.00	0.00	0.00	2.94
048	Miles	67.33	0.00	0.06	0.00	0.21	0.00	67.60
	Lane Miles	134.66	0.00	0.12	0.00	0.42	0.00	135.20
049	Miles	32.79	0.00	0.00	0.00	0.00	0.00	32.79
	Lane Miles	65.58	0.00	0.00	0.00	0.00	0.00	65.58
052	Miles	74.65	0.00	0.00	0.00	0.00	0.00	74.65
	Lane Miles	149.30	0.00	0.00	0.00	0.00	0.00	149.30
054	Miles	12.86	0.35	0.22	0.00	0.00	0.00	13.43
	Lane Miles	50.14	0.45	0.23	0.00	0.00	0.00	50.82
066	Miles	54.50	0.96	1.15	0.00	0.00	0.00	56.61
	Lane Miles	112.04	1.21	1.56	0.00	0.00	0.00	114.81
067	Miles	5.93	2.16	1.46	0.00	0.00	0.00	9.55
	Lane Miles	11.95	3.39	1.59	0.00	0.00	0.00	16.93
070	Miles	11.21	10.78	3.25	0.00	0.00	0.00	25.24
	Lane Miles	22.41	21.13	3.58	0.00	0.00	0.00	47.12
071	Miles	50.96	0.00	0.00	0.00	0.00	0.00	50.96
	Lane Miles	101.92	0.00	0.00	0.00	0.00	0.00	101.92
300	Miles	29.26	0.00	0.00	0.00	0.00	0.00	29.26
	Lane Miles	58.52	0.00	0.00	0.00	0.00	0.00	58.52
320	Miles	37.03	0.00	0.00	0.00	0.00	0.00	37.03
	Lane Miles	74.06	0.00	0.00	0.00	0.00	0.00	74.06

**2009 OREGON MILEAGE REPORT**  
**State Highway by ODOT Region**

Hwy No.		MAINLINE		CONNECTIONS		FRONTAGE ROADS		TOTALS Across
		Add	Non-Add	Add	Non-Add	Add	Non-Add	
321	Miles	24.65	0.00	0.06	0.00	0.00	0.00	24.71
	Lane Miles	49.30	0.00	0.12	0.00	0.00	0.00	49.42
330	Miles	41.71	0.22	0.32	0.00	0.00	0.00	42.25
	Lane Miles	88.94	0.41	0.56	0.00	0.00	0.00	89.91
331	Miles	4.84	0.31	0.22	0.00	0.00	0.00	5.37
	Lane Miles	9.48	0.31	0.22	0.00	0.00	0.00	10.01
332	Miles	7.93	0.00	0.00	0.00	0.00	0.00	7.93
	Lane Miles	15.86	0.00	0.00	0.00	0.00	0.00	15.86
333	Miles	18.12	0.00	0.58	0.00	0.00	0.00	18.70
	Lane Miles	36.24	0.00	0.58	0.00	0.00	0.00	36.82
334	Miles	18.12	0.00	0.00	0.00	0.00	0.00	18.12
	Lane Miles	36.24	0.00	0.00	0.00	0.00	0.00	36.24
335	Miles	8.60	0.00	0.00	0.00	0.00	0.00	8.60
	Lane Miles	17.20	0.00	0.00	0.00	0.00	0.00	17.20
339	Miles	3.43	0.00	0.00	0.00	0.00	0.00	3.43
	Lane Miles	6.86	0.00	0.00	0.00	0.00	0.00	6.86
340	Miles	38.65	0.24	0.35	0.00	0.00	0.00	39.24
	Lane Miles	77.02	0.24	0.41	0.00	0.00	0.00	77.67
341	Miles	47.22	0.60	0.30	0.00	0.00	0.00	48.12
	Lane Miles	94.15	1.00	0.30	0.00	0.00	0.00	95.45
342	Miles	22.07	0.00	0.00	0.00	0.00	0.00	22.07
	Lane Miles	44.14	0.00	0.00	0.00	0.00	0.00	44.14

**2009 OREGON MILEAGE REPORT**  
**State Highway by ODOT Region**

Hwy No.		MAINLINE		CONNECTIONS		FRONTAGE ROADS		TOTALS Across
		Add	Non-Add	Add	Non-Add	Add	Non-Add	
350	Miles	29.36	0.00	0.00	0.00	0.00	0.00	29.36
	Lane Miles	58.72	0.00	0.00	0.00	0.00	0.00	58.72
351	Miles	6.94	0.00	0.03	0.00	0.15	0.00	7.12
	Lane Miles	13.88	0.00	0.06	0.00	0.30	0.00	14.24
402	Miles	34.88	0.00	0.00	0.00	0.00	0.00	34.88
	Lane Miles	69.76	0.00	0.00	0.00	0.00	0.00	69.76
410	Miles	3.71	0.00	0.00	0.00	0.00	0.00	3.71
	Lane Miles	7.42	0.00	0.00	0.00	0.00	0.00	7.42
413	Miles	11.28	0.00	0.00	0.00	0.00	0.00	11.28
	Lane Miles	22.56	0.00	0.00	0.00	0.00	0.00	22.56
414	Miles	0.91	0.00	0.12	0.00	0.00	0.00	1.03
	Lane Miles	1.82	0.00	0.24	0.00	0.00	0.00	2.06
415	Miles	36.62	0.00	0.16	0.00	0.00	0.00	36.78
	Lane Miles	73.24	0.00	0.32	0.00	0.00	0.00	73.56
431	Miles	2.56	0.00	0.00	0.00	0.00	0.00	2.56
	Lane Miles	5.12	0.00	0.00	0.00	0.00	0.00	5.12
440	Miles	72.95	0.00	0.00	0.00	0.00	0.00	72.95
	Lane Miles	145.90	0.00	0.00	0.00	0.00	0.00	145.90
442	Miles	91.55	0.00	0.00	0.00	0.00	0.00	91.55
	Lane Miles	183.10	0.00	0.00	0.00	0.00	0.00	183.10
449	Miles	11.09	0.72	1.27	0.00	0.00	0.00	13.08
	Lane Miles	21.67	0.72	2.54	0.00	0.00	0.00	24.93

**2009 OREGON MILEAGE REPORT**  
**State Highway by ODOT Region**

Hwy No.		MAINLINE		CONNECTIONS		FRONTAGE ROADS		TOTALS
		Add	Non-Add	Add	Non-Add	Add	Non-Add	Across
450	Miles	24.97	0.00	0.00	0.00	0.00	0.00	24.97
	Lane Miles	49.91	0.00	0.00	0.00	0.00	0.00	49.91
451	Miles	10.36	0.00	0.00	0.00	0.00	0.00	10.36
	Lane Miles	20.70	0.00	0.00	0.00	0.00	0.00	20.70
453	Miles	3.19	0.00	0.00	0.00	0.00	0.00	3.19
	Lane Miles	6.38	0.00	0.00	0.00	0.00	0.00	6.38
454	Miles	5.09	0.00	0.00	0.00	0.00	0.00	5.09
	Lane Miles	10.18	0.00	0.00	0.00	0.00	0.00	10.18
455	Miles	34.99	0.25	1.94	0.00	0.13	0.00	37.31
	Lane Miles	76.57	0.25	2.33	0.00	0.26	0.00	79.41
456	Miles	121.30	0.00	0.45	0.00	0.00	0.00	121.75
	Lane Miles	242.60	0.00	0.90	0.00	0.00	0.00	243.50

REGION 5 TOTALS								
	MAINLINE		CONNECTIONS		FRONTAGE ROADS		TOTALS	
	Add	Non-Add	Add	Non-Add	Add	Non-Add	Across	
Miles	2,099.87	248.71	69.68	0.00	59.26	0.00	2,477.52	
Lane Miles	4,308.84	492.09	82.45	0.00	103.85	0.00	4,987.23	

STATE TOTALS								
	MAINLINE		CONNECTIONS		FRONTAGE ROADS		TOTALS	
	Add	Non-Add	Add	Non-Add	Add	Non-Add	Across	
Miles	7,422.30	912.15	433.13	1.23	193.69	0.00	8,962.50	
Lane Miles	16,271.80	1,936.38	578.86	2.06	339.35	0.00	19,128.45	

**2009 OREGON MILEAGE REPORT  
State Highway by ODOT District**

Hwy No.		MAINLINE		CONNECTIONS		FRONTAGE ROADS		TOTALS Across
		Add	Non-Add	Add	Non-Add	Add	Non-Add	
<b>DISTRICT 1</b>								
009	Miles	93.19	0.79	2.76	0.00	0.32	0.00	97.06
	Lane Miles	199.08	1.58	3.52	0.00	0.64	0.00	204.82
032	Miles	10.60	0.00	0.00	0.00	0.00	0.00	10.60
	Lane Miles	21.20	0.00	0.00	0.00	0.00	0.00	21.20
037	Miles	27.43	0.25	0.04	0.00	0.00	0.00	27.72
	Lane Miles	57.94	0.50	0.08	0.00	0.00	0.00	58.52
046	Miles	18.91	0.00	0.00	0.00	0.00	0.00	18.91
	Lane Miles	37.82	0.00	0.00	0.00	0.00	0.00	37.82
047	Miles	21.91	0.30	0.08	0.00	0.00	0.00	22.29
	Lane Miles	53.03	0.30	0.08	0.00	0.00	0.00	53.41
092	Miles	27.48	0.49	0.94	0.00	1.17	0.00	30.08
	Lane Miles	64.16	0.89	1.22	0.00	1.73	0.00	68.00
102	Miles	29.01	0.00	0.09	0.00	0.00	0.00	29.10
	Lane Miles	58.06	0.00	0.15	0.00	0.00	0.00	58.21
103	Miles	9.02	0.00	0.00	0.00	0.00	0.00	9.02
	Lane Miles	18.04	0.00	0.00	0.00	0.00	0.00	18.04
104	Miles	6.98	0.00	0.00	0.00	0.00	0.00	6.98
	Lane Miles	13.96	0.00	0.00	0.00	0.00	0.00	13.96
105	Miles	7.25	0.08	0.82	0.00	0.00	0.00	8.15
	Lane Miles	14.88	0.16	1.59	0.00	0.00	0.00	16.63



**2009 OREGON MILEAGE REPORT  
State Highway by ODOT District**

Hwy No.		MAINLINE		CONNECTIONS		FRONTAGE ROADS		TOTALS
		Add	Non-Add	Add	Non-Add	Add	Non-Add	Across
130	Miles	9.40	0.00	0.00	0.00	0.00	0.00	9.40
	Lane Miles	18.63	0.00	0.00	0.00	0.00	0.00	18.63
131	Miles	9.08	0.00	0.00	0.00	0.00	0.00	9.08
	Lane Miles	18.41	0.00	0.00	0.00	0.00	0.00	18.41

DISTRICT 1 TOTALS								
	MAINLINE		CONNECTIONS		FRONTAGE ROADS		TOTALS	
	Add	Non-Add	Add	Non-Add	Add	Non-Add	Across	
Miles	270.26	1.91	4.73	0.00	1.49	0.00	278.39	
Lane Miles	575.21	3.43	6.64	0.00	2.37	0.00	587.65	

**2009 OREGON MILEAGE REPORT  
State Highway by ODOT District**

Hwy No.		MAINLINE		CONNECTIONS		FRONTAGE ROADS		TOTALS Across
		Add	Non-Add	Add	Non-Add	Add	Non-Add	
<b>DISTRICT 2A</b>								
001	Miles	17.35	17.60	13.01	0.00	0.63	0.00	48.59
	Lane Miles	54.22	55.80	19.39	0.00	0.69	0.00	130.10
003	Miles	11.60	0.91	2.04	0.00	0.00	0.00	14.55
	Lane Miles	34.17	2.00	2.04	0.00	0.00	0.00	38.21
029	Miles	24.99	4.61	0.77	0.00	0.00	0.00	30.37
	Lane Miles	78.63	10.13	1.05	0.00	0.00	0.00	89.81
037	Miles	23.82	0.47	0.26	0.00	0.00	0.00	24.55
	Lane Miles	51.22	0.47	0.26	0.00	0.00	0.00	51.95
040	Miles	2.44	0.00	0.60	0.00	0.00	0.00	3.04
	Lane Miles	9.76	0.00	1.14	0.00	0.00	0.00	10.90
047	Miles	52.16	21.04	22.87	0.00	1.55	0.00	97.62
	Lane Miles	126.01	53.41	35.22	0.00	2.70	0.00	217.34
061	Miles	2.24	2.16	4.66	0.23	0.00	0.00	9.29
	Lane Miles	5.97	5.60	7.66	0.34	0.00	0.00	19.57
064	Miles	8.82	8.50	5.04	0.00	0.18	0.00	22.54
	Lane Miles	19.56	18.76	6.55	0.00	0.18	0.00	45.05
091	Miles	15.82	8.57	2.97	0.00	1.23	0.00	28.59
	Lane Miles	48.08	18.06	4.54	0.00	1.44	0.00	72.12
092	Miles	50.40	1.65	1.84	0.00	0.91	0.00	54.80
	Lane Miles	135.93	3.21	2.56	0.00	1.26	0.00	142.96

**2009 OREGON MILEAGE REPORT  
State Highway by ODOT District**

Hwy No.		MAINLINE		CONNECTIONS		FRONTAGE ROADS		TOTALS Across
		Add	Non-Add	Add	Non-Add	Add	Non-Add	
102	Miles	57.43	1.06	0.71	0.00	0.00	0.00	59.20
	Lane Miles	114.64	1.06	0.95	0.00	0.00	0.00	116.65
110	Miles	11.89	0.00	0.04	0.00	0.00	0.00	11.93
	Lane Miles	23.78	0.00	0.08	0.00	0.00	0.00	23.86
140	Miles	10.05	0.00	0.00	0.00	0.00	0.00	10.05
	Lane Miles	20.40	0.00	0.00	0.00	0.00	0.00	20.40
141	Miles	7.30	0.55	1.31	0.00	0.00	0.00	9.16
	Lane Miles	16.01	1.63	1.90	0.00	0.00	0.00	19.54
142	Miles	1.79	0.00	0.00	0.00	0.00	0.00	1.79
	Lane Miles	4.04	0.00	0.00	0.00	0.00	0.00	4.04
143	Miles	0.57	0.00	0.39	0.00	0.26	0.00	1.22
	Lane Miles	2.28	0.00	0.45	0.00	0.52	0.00	3.25
144	Miles	7.52	7.34	10.71	0.00	0.36	0.00	25.93
	Lane Miles	18.66	17.82	17.58	0.00	0.72	0.00	54.78

DISTRICT 2A TOTALS								
	MAINLINE		CONNECTIONS		FRONTAGE ROADS		TOTALS	
	Add	Non-Add	Add	Non-Add	Add	Non-Add	Across	
Miles	<b>306.19</b>	<b>74.46</b>	<b>67.22</b>	<b>0.23</b>	<b>5.12</b>	<b>0.00</b>	<b>453.22</b>	
Lane Miles	<b>763.36</b>	<b>187.95</b>	<b>101.37</b>	<b>0.34</b>	<b>7.51</b>	<b>0.00</b>	<b>1,060.53</b>	

**2009 OREGON MILEAGE REPORT  
State Highway by ODOT District**

Hwy No.		MAINLINE		CONNECTIONS		FRONTAGE ROADS		TOTALS Across
		Add	Non-Add	Add	Non-Add	Add	Non-Add	
<b>DISTRICT 2B</b>								
001	Miles	8.38	8.12	13.97	0.00	0.00	0.00	30.47
	Lane Miles	24.40	24.37	19.93	0.00	0.00	0.00	68.70
002	Miles	15.49	15.43	12.65	0.00	1.95	0.00	45.52
	Lane Miles	43.93	43.70	16.01	0.00	3.45	0.00	107.09
026	Miles	9.91	0.60	1.25	0.00	0.00	0.00	11.76
	Lane Miles	30.59	0.89	1.67	0.00	0.00	0.00	33.15
061	Miles	2.01	2.00	3.63	0.00	0.00	0.00	7.64
	Lane Miles	5.69	5.81	5.83	0.00	0.00	0.00	17.33
064	Miles	17.74	17.78	23.37	0.72	0.27	0.00	59.88
	Lane Miles	57.07	58.72	37.60	1.44	0.79	0.00	155.62
068	Miles	10.18	0.41	0.89	0.00	0.09	0.00	11.57
	Lane Miles	39.33	0.80	1.99	0.00	0.18	0.00	42.30
081	Miles	26.01	4.69	4.17	0.00	1.18	0.00	36.05
	Lane Miles	94.87	12.00	6.33	0.00	2.33	0.00	115.53
091	Miles	1.16	0.71	0.92	0.00	0.00	0.00	2.79
	Lane Miles	2.48	0.85	1.58	0.00	0.00	0.00	4.91
092	Miles	17.03	1.00	1.13	0.00	1.76	0.00	20.92
	Lane Miles	67.10	2.36	2.01	0.00	2.95	0.00	74.42

**2009 OREGON MILEAGE REPORT  
State Highway by ODOT District**

Hwy No.		MAINLINE		CONNECTIONS		FRONTAGE ROADS		TOTALS
		Add	Non-Add	Add	Non-Add	Add	Non-Add	Across
120	Miles	0.28	0.00	0.37	0.00	0.20	0.00	0.85
	Lane Miles	0.88	0.00	0.74	0.00	0.40	0.00	2.02
123	Miles	14.76	0.42	1.25	0.00	0.00	0.00	16.43
	Lane Miles	49.27	0.84	1.54	0.00	0.00	0.00	51.65
160	Miles	16.32	2.20	0.00	0.00	0.00	0.00	18.52
	Lane Miles	38.39	4.40	0.00	0.00	0.00	0.00	42.79
171	Miles	8.08	2.37	3.06	0.00	0.00	0.00	13.51
	Lane Miles	28.66	4.31	4.49	0.00	0.00	0.00	37.46

DISTRICT 2B TOTALS								
	MAINLINE		CONNECTIONS		FRONTAGE ROADS		TOTALS	
	Add	Non-Add	Add	Non-Add	Add	Non-Add	Across	
Miles	147.35	55.73	66.66	0.72	5.45	0.00	275.91	
Lane Miles	482.66	159.05	99.72	1.44	10.10	0.00	752.97	

**2009 OREGON MILEAGE REPORT  
State Highway by ODOT District**

Hwy No.		MAINLINE		CONNECTIONS		FRONTAGE ROADS		TOTALS Across
		Add	Non-Add	Add	Non-Add	Add	Non-Add	
<b>DISTRICT 2C</b>								
002	Miles	46.62	46.62	14.09	0.00	9.58	0.00	116.91
	Lane Miles	93.56	93.59	17.82	0.00	17.29	0.00	222.26
026	Miles	79.67	5.21	1.31	0.00	3.87	0.00	90.06
	Lane Miles	228.29	10.32	1.48	0.00	7.17	0.00	247.26
053	Miles	4.62	0.00	0.31	0.00	0.00	0.00	4.93
	Lane Miles	10.94	0.00	0.31	0.00	0.00	0.00	11.25
100	Miles	27.33	1.48	0.49	0.00	0.00	0.00	29.30
	Lane Miles	53.74	1.94	0.56	0.00	0.00	0.00	56.24
161	Miles	22.07	0.07	0.00	0.00	0.13	0.00	22.27
	Lane Miles	44.10	0.14	0.00	0.00	0.24	0.00	44.48
171	Miles	40.46	0.03	0.08	0.00	0.72	0.00	41.29
	Lane Miles	89.85	0.06	0.08	0.00	1.37	0.00	91.36
172	Miles	6.17	0.00	0.00	0.00	0.00	0.00	6.17
	Lane Miles	12.34	0.00	0.00	0.00	0.00	0.00	12.34
173	Miles	5.32	0.54	0.00	0.00	0.00	0.00	5.86
	Lane Miles	10.21	0.54	0.00	0.00	0.00	0.00	10.75
174	Miles	8.84	0.41	0.29	0.00	0.00	0.00	9.54
	Lane Miles	18.32	0.57	0.29	0.00	0.00	0.00	19.18
281	Miles	19.02	0.45	0.00	0.00	0.00	0.00	19.47
	Lane Miles	38.87	0.90	0.00	0.00	0.00	0.00	39.77

**2009 OREGON MILEAGE REPORT  
State Highway by ODOT District**

Hwy No.		MAINLINE		CONNECTIONS		FRONTAGE ROADS		TOTALS
		Add	Non-Add	Add	Non-Add	Add	Non-Add	Across
282	Miles	3.45	0.05	0.00	0.00	0.00	0.00	3.50
	Lane Miles	6.90	0.05	0.00	0.00	0.00	0.00	6.95

DISTRICT 2C TOTALS								
	MAINLINE		CONNECTIONS		FRONTAGE ROADS		TOTALS	
	Add	Non-Add	Add	Non-Add	Add	Non-Add	Across	
Miles	263.57	54.86	16.57	0.00	14.30	0.00	349.30	
Lane Miles	607.12	108.11	20.54	0.00	26.07	0.00	761.84	

**2009 OREGON MILEAGE REPORT**  
**State Highway by ODOT District**

Hwy No.		MAINLINE		CONNECTIONS		FRONTAGE ROADS		TOTALS Across
		Add	Non-Add	Add	Non-Add	Add	Non-Add	
<b>DISTRICT 3</b>								
001	Miles	37.97	37.98	17.83	0.00	13.10	0.00	106.88
	Lane Miles	108.31	110.52	24.38	0.00	22.54	0.00	265.75
015	Miles	21.19	0.00	0.00	0.00	0.00	0.00	21.19
	Lane Miles	42.38	0.00	0.00	0.00	0.00	0.00	42.38
016	Miles	16.70	0.00	0.00	0.00	0.00	0.00	16.70
	Lane Miles	43.00	0.00	0.00	0.00	0.00	0.00	43.00
029	Miles	15.95	0.05	0.00	0.00	0.00	0.00	16.00
	Lane Miles	31.85	0.05	0.00	0.00	0.00	0.00	31.90
030	Miles	26.30	6.24	2.67	0.00	1.11	0.00	36.32
	Lane Miles	68.83	12.73	3.54	0.00	2.07	0.00	87.17
032	Miles	2.96	0.00	0.00	0.00	0.00	0.00	2.96
	Lane Miles	5.92	0.00	0.00	0.00	0.00	0.00	5.92
039	Miles	32.12	2.18	4.62	0.00	2.92	0.00	41.84
	Lane Miles	75.27	3.33	6.63	0.00	5.13	0.00	90.36
043	Miles	2.35	0.00	0.00	0.00	0.00	0.00	2.35
	Lane Miles	4.70	0.00	0.00	0.00	0.00	0.00	4.70
051	Miles	5.94	0.83	0.00	0.00	0.00	0.00	6.77
	Lane Miles	11.49	1.05	0.00	0.00	0.00	0.00	12.54
072	Miles	8.48	3.88	1.05	0.00	0.70	0.00	14.11
	Lane Miles	27.62	8.21	2.26	0.00	1.40	0.00	39.49
081	Miles	21.82	0.57	1.36	0.00	0.19	0.00	23.94
	Lane Miles	52.48	0.72	1.38	0.00	0.22	0.00	54.80



**2009 OREGON MILEAGE REPORT  
State Highway by ODOT District**

Hwy No.		MAINLINE		CONNECTIONS		FRONTAGE ROADS		TOTALS Across
		Add	Non-Add	Add	Non-Add	Add	Non-Add	
091	Miles	47.14	8.33	1.93	0.00	0.56	0.00	57.96
	Lane Miles	109.85	17.31	2.42	0.00	0.56	0.00	130.14
140	Miles	40.08	0.40	0.71	0.00	0.21	0.00	41.40
	Lane Miles	81.82	0.80	1.32	0.00	0.21	0.00	84.15
150	Miles	20.74	2.43	0.32	0.00	0.00	0.00	23.49
	Lane Miles	42.56	4.49	0.58	0.00	0.00	0.00	47.63
151	Miles	11.50	0.00	0.00	0.00	0.00	0.00	11.50
	Lane Miles	23.00	0.00	0.00	0.00	0.00	0.00	23.00
153	Miles	14.29	0.00	0.04	0.00	0.00	0.00	14.33
	Lane Miles	28.58	0.00	0.08	0.00	0.00	0.00	28.66
154	Miles	6.26	0.00	0.00	0.00	0.00	0.00	6.26
	Lane Miles	12.52	0.00	0.00	0.00	0.00	0.00	12.52
155	Miles	9.19	0.00	0.00	0.00	0.00	0.00	9.19
	Lane Miles	18.30	0.00	0.00	0.00	0.00	0.00	18.30
157	Miles	8.56	0.55	0.26	0.00	0.05	0.00	9.42
	Lane Miles	16.53	0.55	0.29	0.00	0.10	0.00	17.47
160	Miles	13.61	0.00	0.00	0.00	0.00	0.00	13.61
	Lane Miles	27.22	0.00	0.00	0.00	0.00	0.00	27.22
161	Miles	11.21	0.00	0.03	0.00	0.14	0.00	11.38
	Lane Miles	22.42	0.00	0.03	0.00	0.16	0.00	22.61
162	Miles	80.64	8.43	8.30	0.00	0.81	0.00	98.18
	Lane Miles	184.38	16.60	10.05	0.00	1.17	0.00	212.20

**2009 OREGON MILEAGE REPORT  
State Highway by ODOT District**

Hwy No.		MAINLINE		CONNECTIONS		FRONTAGE ROADS		TOTALS Across
		Add	Non-Add	Add	Non-Add	Add	Non-Add	
163	Miles	32.06	0.27	0.48	0.00	0.00	0.00	32.81
	Lane Miles	63.96	0.27	0.62	0.00	0.00	0.00	64.85
189	Miles	4.32	0.00	0.93	0.00	0.00	0.00	5.25
	Lane Miles	8.50	0.00	1.76	0.00	0.00	0.00	10.26
191	Miles	4.73	0.51	0.00	0.00	0.00	0.00	5.24
	Lane Miles	9.45	0.97	0.00	0.00	0.00	0.00	10.42
193	Miles	6.34	0.00	0.15	0.00	0.16	0.00	6.65
	Lane Miles	12.68	0.00	0.15	0.00	0.32	0.00	13.15
215	Miles	19.81	0.19	0.00	0.00	0.00	0.00	20.00
	Lane Miles	40.49	0.19	0.00	0.00	0.00	0.00	40.68

DISTRICT 3 TOTALS								
	MAINLINE		CONNECTIONS		FRONTAGE ROADS		TOTALS	
	Add	Non-Add	Add	Non-Add	Add	Non-Add	Across	
Miles	522.26	72.84	40.68	0.00	19.95	0.00	655.73	
Lane Miles	1,174.11	177.79	55.49	0.00	33.88	0.00	1,441.27	

**2009 OREGON MILEAGE REPORT**  
**State Highway by ODOT District**

Hwy No.		MAINLINE		CONNECTIONS		FRONTAGE ROADS		TOTALS Across
		Add	Non-Add	Add	Non-Add	Add	Non-Add	
<b>DISTRICT 4</b>								
001	Miles	35.62	35.62	10.55	0.00	7.26	0.00	89.05
	Lane Miles	71.93	73.01	12.43	0.00	14.03	0.00	171.40
009	Miles	70.17	1.48	0.30	0.00	1.56	0.00	73.51
	Lane Miles	166.85	2.94	0.30	0.00	1.73	0.00	171.82
016	Miles	71.53	1.43	1.09	0.00	0.66	0.00	74.71
	Lane Miles	179.15	2.86	1.41	0.00	0.66	0.00	184.08
027	Miles	56.61	0.00	0.05	0.00	0.32	0.00	56.98
	Lane Miles	115.38	0.00	0.05	0.00	0.32	0.00	115.75
031	Miles	11.18	0.90	0.11	0.00	0.00	0.00	12.19
	Lane Miles	23.22	1.65	0.16	0.00	0.00	0.00	25.03
032	Miles	11.41	0.00	0.00	0.00	0.00	0.00	11.41
	Lane Miles	22.82	0.00	0.00	0.00	0.00	0.00	22.82
033	Miles	52.35	1.24	1.37	0.00	1.35	0.00	56.31
	Lane Miles	118.97	2.01	1.75	0.00	2.58	0.00	125.31
039	Miles	21.25	0.30	0.23	0.00	0.00	0.00	21.78
	Lane Miles	47.29	0.30	0.28	0.00	0.00	0.00	47.87
058	Miles	32.37	1.62	1.68	0.00	0.00	0.00	35.67
	Lane Miles	78.68	3.30	1.91	0.00	0.00	0.00	83.89
091	Miles	45.07	1.64	0.60	0.00	0.96	0.00	48.27
	Lane Miles	97.13	3.97	0.62	0.00	1.92	0.00	103.64

**2009 OREGON MILEAGE REPORT  
State Highway by ODOT District**

Hwy No.		MAINLINE		CONNECTIONS		FRONTAGE ROADS		TOTALS
		Add	Non-Add	Add	Non-Add	Add	Non-Add	Across
164	Miles	8.54	1.00	0.73	0.00	0.00	0.00	10.27
	Lane Miles	16.47	1.30	0.84	0.00	0.00	0.00	18.61
180	Miles	19.18	0.00	0.00	0.00	0.00	0.00	19.18
	Lane Miles	38.36	0.00	0.00	0.00	0.00	0.00	38.36
181	Miles	31.27	0.00	0.03	0.00	0.33	0.00	31.63
	Lane Miles	63.21	0.00	0.06	0.00	0.66	0.00	63.93
191	Miles	26.67	0.00	0.00	0.00	0.00	0.00	26.67
	Lane Miles	53.34	0.00	0.00	0.00	0.00	0.00	53.34
194	Miles	7.56	0.00	0.00	0.00	0.00	0.00	7.56
	Lane Miles	15.12	0.00	0.00	0.00	0.00	0.00	15.12
201	Miles	9.49	0.00	0.00	0.00	0.00	0.00	9.49
	Lane Miles	18.98	0.00	0.00	0.00	0.00	0.00	18.98
210	Miles	18.09	0.42	2.12	0.00	2.04	0.00	22.67
	Lane Miles	66.29	0.93	2.12	0.00	4.08	0.00	73.42
211	Miles	25.28	0.00	0.00	0.00	0.29	0.00	25.57
	Lane Miles	50.72	0.00	0.00	0.00	0.58	0.00	51.30
212	Miles	21.40	0.00	0.51	0.00	0.00	0.00	21.91
	Lane Miles	42.80	0.00	0.51	0.00	0.00	0.00	43.31

DISTRICT 4 TOTALS								
	MAINLINE		CONNECTIONS		FRONTAGE ROADS		TOTALS	
	Add	Non-Add	Add	Non-Add	Add	Non-Add	Across	
Miles	<b>575.04</b>	<b>45.65</b>	<b>19.37</b>	<b>0.00</b>	<b>14.77</b>	<b>0.00</b>	<b>654.83</b>	
Lane Miles	<b>1,286.71</b>	<b>92.27</b>	<b>22.44</b>	<b>0.00</b>	<b>26.56</b>	<b>0.00</b>	<b>1,427.98</b>	

**2009 OREGON MILEAGE REPORT**  
**State Highway by ODOT District**

Hwy No.		MAINLINE		CONNECTIONS		FRONTAGE ROADS		TOTALS Across
		Add	Non-Add	Add	Non-Add	Add	Non-Add	
<b>DISTRICT 5</b>								
001	Miles	41.05	41.05	13.94	0.00	8.27	0.00	104.31
	Lane Miles	84.45	84.46	17.88	0.00	14.46	0.00	201.25
009	Miles	30.92	0.00	0.00	0.00	0.00	0.00	30.92
	Lane Miles	69.14	0.00	0.00	0.00	0.00	0.00	69.14
015	Miles	54.85	2.47	0.32	0.00	0.70	0.00	58.34
	Lane Miles	125.26	4.94	0.32	0.00	1.40	0.00	131.92
018	Miles	70.30	0.46	0.98	0.00	1.64	0.00	73.38
	Lane Miles	164.90	0.59	0.98	0.00	3.28	0.00	169.75
062	Miles	52.65	0.07	0.27	0.00	0.96	0.00	53.95
	Lane Miles	112.65	0.17	0.46	0.00	1.54	0.00	114.82
069	Miles	13.00	8.63	8.41	0.00	0.00	0.00	30.04
	Lane Miles	28.99	18.30	9.53	0.00	0.00	0.00	56.82
091	Miles	15.47	2.50	0.67	0.00	0.24	0.00	18.88
	Lane Miles	59.35	6.73	0.81	0.00	0.48	0.00	67.37
200	Miles	42.11	0.00	0.00	0.00	0.00	0.00	42.11
	Lane Miles	84.18	0.00	0.00	0.00	0.00	0.00	84.18
222	Miles	6.05	0.00	0.91	0.00	0.44	0.00	7.40
	Lane Miles	12.10	0.00	1.35	0.00	0.44	0.00	13.89
225	Miles	2.52	0.33	0.55	0.00	0.76	0.00	4.16
	Lane Miles	4.70	0.44	0.77	0.00	1.52	0.00	7.43

**2009 OREGON MILEAGE REPORT  
State Highway by ODOT District**

Hwy No.		MAINLINE		CONNECTIONS		FRONTAGE ROADS		TOTALS Across
		Add	Non-Add	Add	Non-Add	Add	Non-Add	
226	Miles	19.87	1.07	0.61	0.00	0.15	0.00	21.70
	Lane Miles	39.67	1.40	0.71	0.00	0.15	0.00	41.93
227	Miles	9.97	9.98	8.01	0.00	0.54	0.00	28.50
	Lane Miles	21.46	22.50	11.94	0.00	0.99	0.00	56.89
228	Miles	1.40	1.27	0.32	0.00	0.00	0.00	2.99
	Lane Miles	2.43	2.33	0.67	0.00	0.00	0.00	5.43
229	Miles	50.12	0.00	0.00	0.00	0.00	0.00	50.12
	Lane Miles	103.27	0.00	0.00	0.00	0.00	0.00	103.27
429	Miles	2.39	0.00	0.00	0.00	0.00	0.00	2.39
	Lane Miles	4.78	0.00	0.00	0.00	0.00	0.00	4.78

DISTRICT 5 TOTALS								
	MAINLINE		CONNECTIONS		FRONTAGE ROADS		TOTALS	
	Add	Non-Add	Add	Non-Add	Add	Non-Add	Across	
Miles	412.67	67.83	34.99	0.00	13.70	0.00	529.19	
Lane Miles	917.33	141.86	45.42	0.00	24.26	0.00	1,128.87	

**2009 OREGON MILEAGE REPORT**  
**State Highway by ODOT District**

Hwy No.		MAINLINE		CONNECTIONS		FRONTAGE ROADS		TOTALS Across
		Add	Non-Add	Add	Non-Add	Add	Non-Add	
<b>DISTRICT 7</b>								
001	Miles	87.21	87.17	36.62	0.00	3.74	0.00	214.74
	Lane Miles	174.42	174.52	44.28	0.00	6.88	0.00	400.10
009	Miles	152.52	4.83	2.02	0.00	8.68	0.00	168.05
	Lane Miles	380.04	9.77	3.14	0.00	14.17	0.00	407.12
035	Miles	73.32	3.03	0.81	0.00	1.35	0.00	78.51
	Lane Miles	196.93	5.51	0.98	0.00	2.62	0.00	206.04
045	Miles	56.89	0.46	0.44	0.00	0.82	0.00	58.61
	Lane Miles	126.27	0.71	0.49	0.00	0.95	0.00	128.42
138	Miles	30.01	0.62	0.39	0.00	0.47	0.00	31.49
	Lane Miles	92.96	1.02	0.83	0.00	0.94	0.00	95.75
231	Miles	25.39	0.00	0.58	0.00	0.17	0.00	26.14
	Lane Miles	51.98	0.00	0.87	0.00	0.17	0.00	53.02
240	Miles	11.95	0.23	0.00	0.00	0.00	0.00	12.18
	Lane Miles	27.78	0.73	0.00	0.00	0.00	0.00	28.51
241	Miles	17.45	0.07	0.00	0.00	0.00	0.00	17.52
	Lane Miles	34.86	0.14	0.00	0.00	0.00	0.00	35.00
242	Miles	18.68	0.33	0.25	0.00	0.00	0.00	19.26
	Lane Miles	37.25	0.57	0.25	0.00	0.00	0.00	38.07
244	Miles	16.93	0.00	0.00	0.00	0.00	0.00	16.93
	Lane Miles	33.90	0.00	0.00	0.00	0.00	0.00	33.90

**2009 OREGON MILEAGE REPORT  
State Highway by ODOT District**

Hwy No.		MAINLINE		CONNECTIONS		FRONTAGE ROADS		TOTALS
		Add	Non-Add	Add	Non-Add	Add	Non-Add	Across
250	Miles	5.41	0.00	0.00	0.00	0.00	0.00	5.41
	Lane Miles	10.62	0.00	0.00	0.00	0.00	0.00	10.62
251	Miles	0.76	0.00	0.00	0.00	0.00	0.00	0.76
	Lane Miles	1.52	0.00	0.00	0.00	0.00	0.00	1.52
255	Miles	26.06	0.00	0.00	0.00	0.00	0.00	26.06
	Lane Miles	52.12	0.00	0.00	0.00	0.00	0.00	52.12

DISTRICT 7 TOTALS								
	MAINLINE		CONNECTIONS		FRONTAGE ROADS		TOTALS	
	Add	Non-Add	Add	Non-Add	Add	Non-Add	Across	
Miles	522.58	96.74	41.11	0.00	15.23	0.00	675.66	
Lane Miles	1,220.65	192.97	50.84	0.00	25.73	0.00	1,490.19	



**2009 OREGON MILEAGE REPORT  
State Highway by ODOT District**

Hwy No.		MAINLINE		CONNECTIONS		FRONTAGE ROADS		TOTALS Across
		Add	Non-Add	Add	Non-Add	Add	Non-Add	
<b>DISTRICT 8</b>								
001	Miles	80.80	80.83	24.25	0.00	18.63	0.00	204.51
	Lane Miles	161.79	162.17	32.66	0.00	31.37	0.00	387.99
021	Miles	43.79	0.00	0.54	0.00	0.00	0.00	44.33
	Lane Miles	89.42	0.00	0.54	0.00	0.00	0.00	89.96
022	Miles	63.18	2.43	2.39	0.00	5.17	0.00	73.17
	Lane Miles	151.51	4.86	4.96	0.00	10.17	0.00	171.50
025	Miles	46.56	5.10	0.61	0.00	2.55	0.00	54.82
	Lane Miles	118.58	11.78	0.79	0.00	4.95	0.00	136.10
038	Miles	19.33	0.00	0.00	0.00	0.00	0.00	19.33
	Lane Miles	38.56	0.00	0.00	0.00	0.00	0.00	38.56
060	Miles	14.95	0.54	1.12	0.00	0.00	0.00	16.61
	Lane Miles	29.49	0.82	1.30	0.00	0.00	0.00	31.61
063	Miles	18.13	2.07	0.32	0.00	0.53	0.00	21.05
	Lane Miles	62.66	3.42	0.32	0.00	1.06	0.00	67.46
138	Miles	71.88	0.00	0.17	0.00	0.00	0.00	72.05
	Lane Miles	146.88	0.00	0.34	0.00	0.00	0.00	147.22
230	Miles	11.25	0.00	0.00	0.00	0.00	0.00	11.25
	Lane Miles	22.50	0.00	0.00	0.00	0.00	0.00	22.50
233	Miles	23.80	0.00	0.00	0.00	0.00	0.00	23.80
	Lane Miles	48.00	0.00	0.00	0.00	0.00	0.00	48.00

**2009 OREGON MILEAGE REPORT  
State Highway by ODOT District**

Hwy No.		MAINLINE		CONNECTIONS		FRONTAGE ROADS		TOTALS
		Add	Non-Add	Add	Non-Add	Add	Non-Add	Across
260	Miles	20.79	0.00	0.00	0.00	0.00	0.00	20.79
	Lane Miles	41.58	0.00	0.00	0.00	0.00	0.00	41.58
270	Miles	24.17	0.00	0.00	0.00	0.56	0.00	24.73
	Lane Miles	50.73	0.00	0.00	0.00	1.12	0.00	51.85
271	Miles	18.74	0.00	0.20	0.00	0.00	0.00	18.94
	Lane Miles	37.29	0.00	0.20	0.00	0.00	0.00	37.49
272	Miles	38.67	0.92	0.41	0.28	0.17	0.00	40.45
	Lane Miles	81.21	1.58	0.59	0.28	0.34	0.00	84.00
273	Miles	12.42	0.34	0.52	0.00	0.00	0.00	13.28
	Lane Miles	25.02	0.34	0.52	0.00	0.00	0.00	25.88

DISTRICT 8 TOTALS								
	MAINLINE		CONNECTIONS		FRONTAGE ROADS		TOTALS	
	Add	Non-Add	Add	Non-Add	Add	Non-Add	Across	
Miles	508.46	92.23	30.53	0.28	27.61	0.00	659.11	
Lane Miles	1,105.22	184.97	42.22	0.28	49.01	0.00	1,381.70	

**2009 OREGON MILEAGE REPORT**  
**State Highway by ODOT District**

Hwy No.		MAINLINE		CONNECTIONS		FRONTAGE ROADS		TOTALS Across
		Add	Non-Add	Add	Non-Add	Add	Non-Add	
<b>DISTRICT 9</b>								
002	Miles	94.86	94.96	18.79	0.00	6.55	0.00	215.16
	Lane Miles	189.87	189.92	21.84	0.00	12.71	0.00	414.34
004	Miles	60.70	0.12	0.65	0.00	0.41	0.00	61.88
	Lane Miles	142.70	0.12	0.80	0.00	0.75	0.00	144.37
005	Miles	58.02	0.76	0.63	0.00	0.06	0.00	59.47
	Lane Miles	115.73	0.76	1.00	0.00	0.06	0.00	117.55
042	Miles	68.39	0.00	0.93	0.00	0.57	0.00	69.89
	Lane Miles	146.39	0.00	1.08	0.00	1.07	0.00	148.54
044	Miles	25.85	0.11	0.00	0.00	0.00	0.00	25.96
	Lane Miles	52.23	0.11	0.00	0.00	0.00	0.00	52.34
052	Miles	8.44	0.37	0.36	0.00	0.35	0.00	9.52
	Lane Miles	16.65	0.48	0.36	0.00	0.70	0.00	18.19
053	Miles	34.26	0.45	0.00	0.00	0.00	0.00	34.71
	Lane Miles	74.07	0.74	0.00	0.00	0.00	0.00	74.81
100	Miles	15.46	0.00	0.00	0.00	0.00	0.00	15.46
	Lane Miles	30.92	0.00	0.00	0.00	0.00	0.00	30.92
290	Miles	28.47	0.00	0.00	0.00	0.00	0.00	28.47
	Lane Miles	56.94	0.00	0.00	0.00	0.00	0.00	56.94
291	Miles	42.08	0.00	0.00	0.00	0.21	0.00	42.29
	Lane Miles	84.16	0.00	0.00	0.00	0.27	0.00	84.43

**2009 OREGON MILEAGE REPORT  
State Highway by ODOT District**

Hwy No.		MAINLINE		CONNECTIONS		FRONTAGE ROADS		TOTALS
		Add	Non-Add	Add	Non-Add	Add	Non-Add	Across
292	Miles	1.50	0.52	0.51	0.00	0.38	0.00	2.91
	Lane Miles	2.82	0.52	0.55	0.00	0.38	0.00	4.27
300	Miles	56.56	0.00	0.00	0.00	0.00	0.00	56.56
	Lane Miles	113.12	0.00	0.00	0.00	0.00	0.00	113.12
301	Miles	18.39	0.28	0.72	0.00	0.00	0.00	19.39
	Lane Miles	36.59	0.34	0.72	0.00	0.00	0.00	37.65

DISTRICT 9 TOTALS								
	MAINLINE		CONNECTIONS		FRONTAGE ROADS		TOTALS	
	Add	Non-Add	Add	Non-Add	Add	Non-Add	Across	
Miles	512.98	97.57	22.59	0.00	8.53	0.00	641.67	
Lane Miles	1,062.19	192.99	26.35	0.00	15.94	0.00	1,297.47	

**2009 OREGON MILEAGE REPORT**  
**State Highway by ODOT District**

Hwy No.		MAINLINE		CONNECTIONS		FRONTAGE ROADS		TOTALS Across
		Add	Non-Add	Add	Non-Add	Add	Non-Add	
<b>DISTRICT 10</b>								
004	Miles	159.25	5.79	12.20	0.00	1.89	0.00	179.13
	Lane Miles	419.08	10.14	15.83	0.00	1.89	0.00	446.94
007	Miles	102.98	0.00	0.00	0.00	5.25	0.00	108.23
	Lane Miles	214.16	0.00	0.00	0.00	10.50	0.00	224.66
014	Miles	42.89	0.00	0.13	0.00	0.00	0.00	43.02
	Lane Miles	85.78	0.00	0.13	0.00	0.00	0.00	85.91
015	Miles	35.40	0.62	0.53	0.00	0.54	0.00	37.09
	Lane Miles	73.77	1.24	1.06	0.00	1.08	0.00	77.15
016	Miles	11.92	0.00	0.00	0.00	0.00	0.00	11.92
	Lane Miles	26.35	0.00	0.00	0.00	0.00	0.00	26.35
017	Miles	20.99	0.58	0.94	0.00	0.60	0.00	23.11
	Lane Miles	55.27	0.70	1.01	0.00	0.60	0.00	57.58
018	Miles	16.45	0.53	0.00	0.00	0.00	0.00	16.98
	Lane Miles	35.08	0.53	0.00	0.00	0.00	0.00	35.61
019	Miles	120.57	0.00	0.11	0.00	0.00	0.00	120.68
	Lane Miles	241.14	0.00	0.11	0.00	0.00	0.00	241.25
041	Miles	97.06	0.23	0.37	0.00	0.00	0.00	97.66
	Lane Miles	202.11	0.23	0.41	0.00	0.00	0.00	202.75
053	Miles	21.23	0.00	0.00	0.00	0.00	0.00	21.23
	Lane Miles	52.73	0.00	0.00	0.00	0.00	0.00	52.73

**2009 OREGON MILEAGE REPORT  
State Highway by ODOT District**

Hwy No.		MAINLINE		CONNECTIONS		FRONTAGE ROADS		TOTALS Across
		Add	Non-Add	Add	Non-Add	Add	Non-Add	
293	Miles	13.58	0.00	0.97	0.00	0.00	0.00	14.55
	Lane Miles	27.16	0.00	1.94	0.00	0.00	0.00	29.10
360	Miles	26.19	0.17	0.03	0.00	0.00	0.00	26.39
	Lane Miles	52.42	0.17	0.06	0.00	0.00	0.00	52.65
361	Miles	11.62	0.00	0.00	0.00	0.00	0.00	11.62
	Lane Miles	23.24	0.00	0.00	0.00	0.00	0.00	23.24
370	Miles	17.67	0.00	0.00	0.00	0.00	0.00	17.67
	Lane Miles	35.34	0.00	0.00	0.00	0.00	0.00	35.34
372	Miles	17.35	0.78	0.17	0.00	0.00	0.00	18.30
	Lane Miles	39.89	1.41	0.17	0.00	0.00	0.00	41.47
380	Miles	55.49	0.00	0.00	0.00	0.00	0.00	55.49
	Lane Miles	110.98	0.00	0.00	0.00	0.00	0.00	110.98
390	Miles	23.79	0.00	0.00	0.00	0.00	0.00	23.79
	Lane Miles	47.58	0.00	0.00	0.00	0.00	0.00	47.58

DISTRICT 10 TOTALS								
	MAINLINE		CONNECTIONS		FRONTAGE ROADS		TOTALS Across	
	Add	Non-Add	Add	Non-Add	Add	Non-Add		
Miles	794.43	8.70	15.45	0.00	8.28	0.00	826.86	
Lane Miles	1,742.08	14.42	20.72	0.00	14.07	0.00	1,791.29	

**2009 OREGON MILEAGE REPORT  
State Highway by ODOT District**

Hwy No.		MAINLINE		CONNECTIONS		FRONTAGE ROADS		TOTALS Across
		Add	Non-Add	Add	Non-Add	Add	Non-Add	
<b>DISTRICT 11</b>								
004	Miles	63.54	2.60	2.54	0.00	0.00	0.00	68.68
	Lane Miles	146.37	4.79	2.91	0.00	0.00	0.00	154.07
019	Miles	37.16	0.00	0.00	0.00	0.00	0.00	37.16
	Lane Miles	74.32	0.00	0.00	0.00	0.00	0.00	74.32
020	Miles	94.13	0.34	0.20	0.00	0.00	0.00	94.67
	Lane Miles	198.27	0.34	0.20	0.00	0.00	0.00	198.81
021	Miles	15.03	0.30	0.17	0.00	0.00	0.00	15.50
	Lane Miles	30.68	0.30	0.17	0.00	0.00	0.00	31.15
022	Miles	20.28	0.07	0.00	0.00	0.00	0.00	20.35
	Lane Miles	40.33	0.14	0.00	0.00	0.00	0.00	40.47
023	Miles	6.97	0.00	0.00	0.00	0.00	0.00	6.97
	Lane Miles	13.94	0.00	0.00	0.00	0.00	0.00	13.94
049	Miles	89.66	0.00	0.09	0.00	0.00	0.00	89.75
	Lane Miles	179.32	0.00	0.18	0.00	0.00	0.00	179.50
050	Miles	31.86	1.41	0.17	0.00	0.00	0.00	33.44
	Lane Miles	70.09	2.51	0.27	0.00	0.00	0.00	72.87
270	Miles	52.72	0.00	0.28	0.00	0.00	0.00	53.00
	Lane Miles	121.71	0.00	0.32	0.00	0.00	0.00	122.03
420	Miles	4.30	0.00	0.00	0.00	0.00	0.00	4.30
	Lane Miles	8.60	0.00	0.00	0.00	0.00	0.00	8.60

**2009 OREGON MILEAGE REPORT  
State Highway by ODOT District**

Hwy No.		MAINLINE		CONNECTIONS		FRONTAGE ROADS		TOTALS Across
		Add	Non-Add	Add	Non-Add	Add	Non-Add	
422	Miles	5.38	0.00	0.40	0.00	0.00	0.00	5.78
	Lane Miles	10.76	0.00	0.40	0.00	0.00	0.00	11.16
424	Miles	5.91	0.00	1.58	0.00	0.00	0.00	7.49
	Lane Miles	12.53	0.00	2.33	0.00	0.00	0.00	14.86
426	Miles	2.42	0.00	0.00	0.00	0.00	0.00	2.42
	Lane Miles	4.84	0.00	0.00	0.00	0.00	0.00	4.84
431	Miles	64.95	0.00	0.00	0.00	0.00	0.00	64.95
	Lane Miles	129.90	0.00	0.00	0.00	0.00	0.00	129.90

DISTRICT 11 TOTALS								
	MAINLINE		CONNECTIONS		FRONTAGE ROADS		TOTALS Across	
	Add	Non-Add	Add	Non-Add	Add	Non-Add		
Miles	494.31	4.72	5.43	0.00	0.00	0.00	504.46	
Lane Miles	1,041.66	8.08	6.78	0.00	0.00	0.00	1,056.52	



**2009 OREGON MILEAGE REPORT  
State Highway by ODOT District**

Hwy No.		MAINLINE		CONNECTIONS		FRONTAGE ROADS		TOTALS Across
		Add	Non-Add	Add	Non-Add	Add	Non-Add	
<b>DISTRICT 12</b>								
002	Miles	43.98	8.85	5.57	0.00	0.40	0.00	58.80
	Lane Miles	92.53	17.23	6.70	0.00	0.40	0.00	116.86
005	Miles	62.55	0.00	0.00	0.00	0.00	0.00	62.55
	Lane Miles	125.10	0.00	0.00	0.00	0.00	0.00	125.10
006	Miles	85.25	84.45	20.62	0.00	32.95	0.00	223.27
	Lane Miles	177.71	169.21	23.29	0.00	61.64	0.00	431.85
008	Miles	34.06	0.29	0.98	0.00	0.82	0.00	36.15
	Lane Miles	89.67	0.29	1.50	0.00	1.61	0.00	93.07
028	Miles	89.76	1.66	0.65	0.00	7.31	0.00	99.38
	Lane Miles	183.73	3.32	0.65	0.00	14.62	0.00	202.32
036	Miles	30.44	0.00	0.32	0.00	0.23	0.00	30.99
	Lane Miles	60.95	0.00	0.64	0.00	0.46	0.00	62.05
052	Miles	74.65	0.00	0.00	0.00	0.00	0.00	74.65
	Lane Miles	149.30	0.00	0.00	0.00	0.00	0.00	149.30
054	Miles	12.86	0.35	0.22	0.00	0.00	0.00	13.43
	Lane Miles	50.14	0.45	0.23	0.00	0.00	0.00	50.82
067	Miles	5.93	2.16	1.46	0.00	0.00	0.00	9.55
	Lane Miles	11.95	3.39	1.59	0.00	0.00	0.00	16.93
070	Miles	11.21	10.78	3.25	0.00	0.00	0.00	25.24
	Lane Miles	22.41	21.13	3.58	0.00	0.00	0.00	47.12

**2009 OREGON MILEAGE REPORT  
State Highway by ODOT District**

Hwy No.		MAINLINE		CONNECTIONS		FRONTAGE ROADS		TOTALS Across
		Add	Non-Add	Add	Non-Add	Add	Non-Add	
300	Miles	29.26	0.00	0.00	0.00	0.00	0.00	29.26
	Lane Miles	58.52	0.00	0.00	0.00	0.00	0.00	58.52
320	Miles	37.03	0.00	0.00	0.00	0.00	0.00	37.03
	Lane Miles	74.06	0.00	0.00	0.00	0.00	0.00	74.06
321	Miles	40.87	0.00	0.06	0.00	0.00	0.00	40.93
	Lane Miles	81.74	0.00	0.12	0.00	0.00	0.00	81.86
330	Miles	11.47	0.22	0.32	0.00	0.00	0.00	12.01
	Lane Miles	28.46	0.41	0.56	0.00	0.00	0.00	29.43
331	Miles	4.84	0.31	0.22	0.00	0.00	0.00	5.37
	Lane Miles	9.48	0.31	0.22	0.00	0.00	0.00	10.01
332	Miles	7.93	0.00	0.00	0.00	0.00	0.00	7.93
	Lane Miles	15.86	0.00	0.00	0.00	0.00	0.00	15.86
333	Miles	18.12	0.00	0.58	0.00	0.00	0.00	18.70
	Lane Miles	36.24	0.00	0.58	0.00	0.00	0.00	36.82
334	Miles	18.12	0.00	0.00	0.00	0.00	0.00	18.12
	Lane Miles	36.24	0.00	0.00	0.00	0.00	0.00	36.24
335	Miles	8.60	0.00	0.00	0.00	0.00	0.00	8.60
	Lane Miles	17.20	0.00	0.00	0.00	0.00	0.00	17.20

**2009 OREGON MILEAGE REPORT  
State Highway by ODOT District**

Hwy No.		MAINLINE		CONNECTIONS		FRONTAGE ROADS		TOTALS
		Add	Non-Add	Add	Non-Add	Add	Non-Add	Across
339	Miles	3.43	0.00	0.00	0.00	0.00	0.00	3.43
	Lane Miles	6.86	0.00	0.00	0.00	0.00	0.00	6.86
341	Miles	23.54	0.00	0.00	0.00	0.00	0.00	23.54
	Lane Miles	47.08	0.00	0.00	0.00	0.00	0.00	47.08
402	Miles	34.88	0.00	0.00	0.00	0.00	0.00	34.88
	Lane Miles	69.76	0.00	0.00	0.00	0.00	0.00	69.76

DISTRICT 12 TOTALS								
		MAINLINE		CONNECTIONS		FRONTAGE ROADS		TOTALS
		Add	Non-Add	Add	Non-Add	Add	Non-Add	Across
	Miles	688.78	109.07	34.25	0.00	41.71	0.00	873.81
	Lane Miles	1,444.99	215.74	39.66	0.00	78.73	0.00	1,779.12

**2009 OREGON MILEAGE REPORT**  
**State Highway by ODOT District**

Hwy No.		MAINLINE		CONNECTIONS		FRONTAGE ROADS		TOTALS Across
		Add	Non-Add	Add	Non-Add	Add	Non-Add	
<b>DISTRICT 13</b>								
006	Miles	83.14	83.20	18.25	0.00	8.45	0.00	193.04
	Lane Miles	166.28	166.40	21.50	0.00	12.30	0.00	366.48
010	Miles	70.74	0.00	0.74	0.00	1.42	0.00	72.90
	Lane Miles	154.55	0.00	0.79	0.00	2.84	0.00	158.18
011	Miles	43.13	0.00	0.00	0.00	0.00	0.00	43.13
	Lane Miles	86.26	0.00	0.00	0.00	0.00	0.00	86.26
012	Miles	70.28	0.72	0.73	0.00	0.67	0.00	72.40
	Lane Miles	141.50	0.88	0.73	0.00	1.34	0.00	144.45
066	Miles	54.50	0.96	1.15	0.00	0.00	0.00	56.61
	Lane Miles	112.04	1.21	1.56	0.00	0.00	0.00	114.81
071	Miles	26.00	0.00	0.00	0.00	0.00	0.00	26.00
	Lane Miles	52.00	0.00	0.00	0.00	0.00	0.00	52.00
330	Miles	30.24	0.00	0.00	0.00	0.00	0.00	30.24
	Lane Miles	60.48	0.00	0.00	0.00	0.00	0.00	60.48
340	Miles	38.65	0.24	0.35	0.00	0.00	0.00	39.24
	Lane Miles	77.02	0.24	0.41	0.00	0.00	0.00	77.67
341	Miles	23.68	0.60	0.30	0.00	0.00	0.00	24.58
	Lane Miles	47.07	1.00	0.30	0.00	0.00	0.00	48.37
342	Miles	22.07	0.00	0.00	0.00	0.00	0.00	22.07
	Lane Miles	44.14	0.00	0.00	0.00	0.00	0.00	44.14

**2009 OREGON MILEAGE REPORT  
State Highway by ODOT District**

Hwy No.		MAINLINE		CONNECTIONS		FRONTAGE ROADS		TOTALS Across
		Add	Non-Add	Add	Non-Add	Add	Non-Add	
350	Miles	29.36	0.00	0.00	0.00	0.00	0.00	29.36
	Lane Miles	58.72	0.00	0.00	0.00	0.00	0.00	58.72
351	Miles	6.94	0.00	0.03	0.00	0.15	0.00	7.12
	Lane Miles	13.88	0.00	0.06	0.00	0.30	0.00	14.24
410	Miles	3.71	0.00	0.00	0.00	0.00	0.00	3.71
	Lane Miles	7.42	0.00	0.00	0.00	0.00	0.00	7.42
413	Miles	11.28	0.00	0.00	0.00	0.00	0.00	11.28
	Lane Miles	22.56	0.00	0.00	0.00	0.00	0.00	22.56
414	Miles	0.91	0.00	0.12	0.00	0.00	0.00	1.03
	Lane Miles	1.82	0.00	0.24	0.00	0.00	0.00	2.06
415	Miles	15.49	0.00	0.00	0.00	0.00	0.00	15.49
	Lane Miles	30.98	0.00	0.00	0.00	0.00	0.00	30.98

DISTRICT 13 TOTALS								
	MAINLINE		CONNECTIONS		FRONTAGE ROADS		TOTALS Across	
	Add	Non-Add	Add	Non-Add	Add	Non-Add		
Miles	530.12	85.72	21.67	0.00	10.69	0.00	648.20	
Lane Miles	1,076.72	169.73	25.59	0.00	16.78	0.00	1,288.82	

**2009 OREGON MILEAGE REPORT**  
**State Highway by ODOT District**

Hwy No.		MAINLINE		CONNECTIONS		FRONTAGE ROADS		TOTALS Across
		Add	Non-Add	Add	Non-Add	Add	Non-Add	
<b>DISTRICT 14</b>								
005	Miles	152.77	0.00	0.15	0.00	0.00	0.00	152.92
	Lane Miles	308.16	0.00	0.30	0.00	0.00	0.00	308.46
006	Miles	42.04	42.04	7.79	0.00	3.65	0.00	95.52
	Lane Miles	84.08	84.08	8.51	0.00	3.72	0.00	180.39
007	Miles	160.87	1.11	0.06	0.00	2.03	0.00	164.07
	Lane Miles	337.01	1.97	0.06	0.00	2.26	0.00	341.30
028	Miles	28.71	0.00	0.00	0.00	0.84	0.00	29.55
	Lane Miles	58.69	0.00	0.00	0.00	1.68	0.00	60.37
048	Miles	67.33	0.00	0.06	0.00	0.21	0.00	67.60
	Lane Miles	134.66	0.00	0.12	0.00	0.42	0.00	135.20
071	Miles	24.96	0.00	0.00	0.00	0.00	0.00	24.96
	Lane Miles	49.92	0.00	0.00	0.00	0.00	0.00	49.92
415	Miles	21.13	0.00	0.16	0.00	0.00	0.00	21.29
	Lane Miles	42.26	0.00	0.32	0.00	0.00	0.00	42.58
440	Miles	72.95	0.00	0.00	0.00	0.00	0.00	72.95
	Lane Miles	145.90	0.00	0.00	0.00	0.00	0.00	145.90
442	Miles	91.55	0.00	0.00	0.00	0.00	0.00	91.55
	Lane Miles	183.10	0.00	0.00	0.00	0.00	0.00	183.10
449	Miles	11.09	0.72	1.27	0.00	0.00	0.00	13.08
	Lane Miles	21.67	0.72	2.54	0.00	0.00	0.00	24.93

**2009 OREGON MILEAGE REPORT  
State Highway by ODOT District**

Hwy No.		MAINLINE		CONNECTIONS		FRONTAGE ROADS		TOTALS
		Add	Non-Add	Add	Non-Add	Add	Non-Add	Across
450	Miles	24.97	0.00	0.00	0.00	0.00	0.00	24.97
	Lane Miles	49.91	0.00	0.00	0.00	0.00	0.00	49.91
451	Miles	10.36	0.00	0.00	0.00	0.00	0.00	10.36
	Lane Miles	20.70	0.00	0.00	0.00	0.00	0.00	20.70
453	Miles	3.19	0.00	0.00	0.00	0.00	0.00	3.19
	Lane Miles	6.38	0.00	0.00	0.00	0.00	0.00	6.38
454	Miles	5.09	0.00	0.00	0.00	0.00	0.00	5.09
	Lane Miles	10.18	0.00	0.00	0.00	0.00	0.00	10.18
455	Miles	34.99	0.25	1.94	0.00	0.13	0.00	37.31
	Lane Miles	76.57	0.25	2.33	0.00	0.26	0.00	79.41
456	Miles	121.30	0.00	0.45	0.00	0.00	0.00	121.75
	Lane Miles	242.60	0.00	0.90	0.00	0.00	0.00	243.50

DISTRICT 14 TOTALS								
	MAINLINE		CONNECTIONS		FRONTAGE ROADS		TOTALS	
	Add	Non-Add	Add	Non-Add	Add	Non-Add	Across	
Miles	873.30	44.12	11.88	0.00	6.86	0.00	936.16	
Lane Miles	1,771.79	87.02	15.08	0.00	8.34	0.00	1,882.23	

STATE TOTALS								
	MAINLINE		CONNECTIONS		FRONTAGE ROADS		TOTALS	
	Add	Non-Add	Add	Non-Add	Add	Non-Add	Across	
Miles	7,422.30	912.15	433.13	1.23	193.69	0.00	8,962.50	
Lane Miles	16,271.80	1,936.38	578.86	2.06	339.35	0.00	19,128.45	

**2009 OREGON MILEAGE REPORT  
OTHER STATE MILEAGE**

<b>CAMPUS</b>							
<b>COUNTY</b>	<b>UNIMPROVED</b>	<b>GRADED</b>	<b>GRAVEL</b>	<b>OIL MAT</b>	<b>AC</b>	<b>CONCRETE</b>	<b>MILES</b>
BENTON	0.00	0.00	0.00	0.00	6.69	0.33	7.02
CLACKAMAS	0.00	0.00	0.00	0.00	2.86	0.00	2.86
COOS	0.00	0.00	0.04	0.00	2.60	0.00	2.64
DESCHUTES	0.00	0.00	0.00	0.00	1.55	0.00	1.55
JACKSON	0.00	0.00	0.13	0.86	1.55	0.00	2.54
JOSEPHINE	0.00	0.00	0.15	0.00	1.15	0.00	1.30
KLAMATH	0.00	0.00	1.38	0.00	3.26	0.00	4.64
LANE	0.00	0.00	0.00	0.00	3.45	1.20	4.65
LINN	0.00	0.00	0.00	0.00	1.45	0.00	1.45
MALHEUR	0.00	0.00	0.00	0.00	1.00	0.00	1.00
MARION	0.00	0.00	0.10	0.00	2.20	0.00	2.30
MULTNOMAH	0.00	0.00	0.20	0.00	7.25	0.80	8.25
POLK	0.00	0.00	0.00	0.00	1.18	0.00	1.18
UMATILLA	0.00	0.50	0.25	0.00	1.75	0.00	2.50
UNION	0.00	0.00	0.00	0.00	0.70	0.00	0.70
WASHINGTON	0.00	0.00	0.00	0.00	1.05	0.00	1.05
<b>TOTAL</b>	<b>0.00</b>	<b>0.50</b>	<b>2.25</b>	<b>0.86</b>	<b>39.69</b>	<b>2.33</b>	<b>45.63</b>



**2009 OREGON MILEAGE REPORT  
OTHER STATE MILEAGE**

<b>FISH &amp; WILDLIFE</b>							
<b>COUNTY</b>	<b>UNIMPROVED</b>	<b>GRADED</b>	<b>GRAVEL</b>	<b>OIL MAT</b>	<b>AC</b>	<b>CONCRETE</b>	<b>MILES</b>
COLUMBIA	0.00	0.00	5.90	0.00	0.00	0.00	5.90
JACKSON	2.00	0.00	0.00	0.00	0.00	0.00	2.00
KLAMATH	0.00	0.00	2.00	0.00	0.00	0.00	2.00
LAKE	5.00	0.00	7.00	0.00	0.50	0.00	12.50
MULTNOMAH	0.00	0.00	1.80	0.00	0.00	0.00	1.80
UNION	0.00	0.00	0.50	0.00	0.00	0.00	0.50
WASCO	9.50	4.80	4.00	0.00	0.00	0.00	18.30
<b>TOTAL</b>	<b>16.50</b>	<b>4.80</b>	<b>21.20</b>	<b>0.00</b>	<b>0.50</b>	<b>0.00</b>	<b>43.00</b>

<b>STATE INSTITUTIONS</b>							
<b>COUNTY</b>	<b>UNIMPROVED</b>	<b>GRADED</b>	<b>GRAVEL</b>	<b>OIL MAT</b>	<b>AC</b>	<b>CONCRETE</b>	<b>MILES</b>
CLACKAMAS	0.00	0.00	0.00	0.00	0.10	0.00	0.10
COOS	0.00	0.00	0.00	0.00	0.90	0.00	0.90
JEFFERSON	0.00	0.00	0.00	0.00	1.30	0.00	1.30
LAKE	0.00	0.00	0.00	0.00	0.11	0.00	0.11
MALHEUR	0.00	0.00	1.00	0.00	5.00	0.00	6.00
MARION	0.00	0.00	6.79	0.00	7.80	0.00	14.59
UMATILLA	0.50	0.00	0.00	0.00	4.55	0.00	5.05
<b>TOTAL</b>	<b>0.50</b>	<b>0.00</b>	<b>7.79</b>	<b>0.00</b>	<b>19.76</b>	<b>0.00</b>	<b>28.05</b>

<b>STATE FOREST</b>							
<b>COUNTY</b>	<b>UNIMPROVED</b>	<b>GRADED</b>	<b>GRAVEL</b>	<b>OIL MAT</b>	<b>AC</b>	<b>CONCRETE</b>	<b>MILES</b>
CLATSOP	0.00	0.00	17.30	0.00	0.00	0.00	17.30
COOS	0.00	0.00	75.48	0.00	0.75	0.00	76.23
DOUGLAS	0.00	0.00	40.92	0.00	1.75	0.00	42.67
TILLAMOOK	0.00	0.00	0.00	0.00	9.35	0.00	9.35
<b>TOTAL</b>	<b>0.00</b>	<b>0.00</b>	<b>133.70</b>	<b>0.00</b>	<b>11.85</b>	<b>0.00</b>	<b>145.55</b>

**2009 OREGON MILEAGE REPORT  
OTHER STATE MILEAGE**

<b>OTHER LOCAL AGENCIES (PORTS AND EXPERIMENTAL STATIONS)</b>							
<b>COUNTY</b>	<b>UNIMPROVED</b>	<b>GRADED</b>	<b>GRAVEL</b>	<b>OIL MAT</b>	<b>AC</b>	<b>CONCRETE</b>	<b>MILES</b>
CLACKAMAS	0.00	0.00	0.00	0.10	0.10	0.00	0.20
CLATSOP	0.00	0.00	0.20	0.00	1.50	0.30	2.00
COOS	0.00	0.00	0.00	0.00	2.00	0.00	2.00
CURRY	0.50	0.20	1.60	0.00	1.40	0.00	3.70
HARNEY	37.00	0.00	15.00	0.00	0.00	0.00	52.00
HOOD RIVER	0.25	0.00	0.50	0.00	2.46	0.00	3.21
JACKSON	1.50	0.00	0.00	0.00	0.00	0.00	1.50
JEFFERSON	0.00	0.50	0.50	0.25	0.00	0.00	1.25
KLAMATH	0.00	0.00	0.50	0.00	0.00	0.00	0.50
LINCOLN	0.00	0.00	0.00	0.00	1.20	0.00	1.20
MORROW	0.00	0.00	2.20	0.50	4.40	0.00	7.10
MULTNOMAH	0.00	0.00	0.00	0.00	12.70	0.70	13.40
SHERMAN	0.00	1.99	0.60	0.00	0.00	0.00	2.59
TILLAMOOK	0.00	0.00	1.12	0.00	2.93	0.00	4.05
UMATILLA	0.00	0.50	2.46	0.00	0.25	0.00	3.21
WASCO	0.00	1.00	0.00	0.00	0.00	0.00	1.00
WASHINGTON	0.00	0.00	0.00	0.00	0.90	0.00	0.90
<b>TOTAL</b>	<b>39.25</b>	<b>4.19</b>	<b>24.68</b>	<b>0.85</b>	<b>29.84</b>	<b>1.00</b>	<b>99.81</b>

**2009 OREGON MILEAGE REPORT  
OTHER STATE MILEAGE**

STATE PARK			GRAVEL	OIL MAT	AC	CONCRETE	MILES
COUNTY	UNIMPROVED	GRADED					
BAKER	0.00	0.00	0.70	0.00	1.30	0.00	2.00
BENTON	0.00	0.00	0.30	0.00	0.00	0.00	0.30
CLACKAMAS	0.00	0.00	0.30	0.00	8.60	0.00	8.90
CLATSOP	0.00	5.57	3.30	1.50	34.38	0.10	44.85
COLUMBIA	0.00	0.00	1.50	0.00	0.00	0.00	1.50
COOS	0.00	0.00	0.10	0.00	12.30	0.00	12.40
CROOK	0.00	0.00	0.50	2.17	0.63	0.00	3.30
CURRY	0.00	0.00	4.00	7.68	1.47	0.00	13.15
DESCHUTES	0.00	14.00	0.20	0.00	15.00	0.00	29.20
DOUGLAS	0.00	0.10	0.00	0.80	0.10	0.00	1.00
GRANT	0.00	0.00	0.00	0.00	0.40	0.00	0.40
HARNEY	0.00	0.00	1.00	0.00	0.10	0.00	1.10
HOOD RIVER	0.00	0.00	0.50	0.00	2.40	0.00	2.90
JACKSON	0.00	0.90	2.50	0.00	8.85	0.00	12.25
JEFFERSON	0.00	0.10	0.10	1.60	8.80	0.00	10.60
JOSEPHINE	0.00	0.00	0.30	0.00	0.80	0.00	1.10
KLAMATH	0.00	0.00	0.00	0.00	3.20	0.00	3.20
LAKE	0.00	0.00	0.20	0.00	1.20	0.00	1.40
LANE	0.00	0.00	1.40	0.00	12.40	0.00	13.80
LINCOLN	0.00	0.00	1.00	0.00	13.70	0.00	14.70
LINN	0.00	0.50	0.60	0.20	0.60	0.00	1.90
MALHEUR	0.00	0.00	0.00	0.00	1.50	0.00	1.50
MARION	1.20	0.00	6.10	0.10	26.75	0.10	34.25
MULTNOMAH	0.00	0.00	0.50	0.00	7.85	0.00	8.35
POLK	0.00	0.00	0.50	0.00	1.00	0.00	1.50
SHERMAN	0.00	0.00	0.20	0.00	0.20	0.00	0.40
TILLAMOOK	0.00	0.00	0.00	0.00	6.20	0.00	6.20
UMATILLA	0.00	0.00	0.50	0.00	4.60	0.00	5.10
UNION	0.00	0.00	0.30	0.00	1.05	0.00	1.35
WALLOWA	0.00	0.00	2.30	0.00	4.90	0.00	7.20
WASCO	0.00	0.00	0.10	0.00	2.10	0.00	2.20
WASHINGTON	0.00	0.00	0.40	0.00	2.10	0.00	2.50
WHEELER	0.00	0.00	1.20	0.00	0.00	0.00	1.20
YAMHILL	0.00	0.00	0.00	0.00	0.50	0.00	0.50
<b>TOTAL</b>	<b>1.20</b>	<b>21.17</b>	<b>30.60</b>	<b>14.05</b>	<b>184.98</b>	<b>0.20</b>	<b>252.20</b>





**County Mileage**

**2009 OREGON MILEAGE REPORT  
COUNTY ROAD MILEAGE**

COUNTY	JURISDICTION	UNIMPROVED	GRADED	GRAVEL	OIL MAT	AC	CONCRETE	MILES
BAKER	ROADS OUTSIDE A CITY	67.50	154.22	495.19	7.13	179.84	0.18	904.06
<b>TOTAL</b>		<b>67.50</b>	<b>154.22</b>	<b>495.19</b>	<b>7.13</b>	<b>179.84</b>	<b>0.18</b>	<b>904.06</b>
BENTON	ROADS OUTSIDE A CITY	0.87	10.64	168.44	108.36	139.22	0.37	427.90
BENTON	ROADS INSIDE A CITY	0.00	0.00	1.01	6.10	14.28	0.00	21.39
<b>TOTAL</b>		<b>0.87</b>	<b>10.64</b>	<b>169.45</b>	<b>114.46</b>	<b>153.50</b>	<b>0.37</b>	<b>449.29</b>
CLACKAMAS	ROADS OUTSIDE A CITY	0.20	0.00	5.99	489.56	843.57	4.89	1,344.21
CLACKAMAS	ROADS INSIDE A CITY	0.00	0.00	0.00	9.82	68.07	0.00	77.89
<b>TOTAL</b>		<b>0.20</b>	<b>0.00</b>	<b>5.99</b>	<b>499.38</b>	<b>911.64</b>	<b>4.89</b>	<b>1,422.10</b>
CLATSOP	ROADS OUTSIDE A CITY	0.00	0.30	43.59	104.57	66.94	11.17	226.57
CLATSOP	ROADS INSIDE A CITY	0.00	0.00	0.14	0.89	7.01	0.10	8.14
<b>TOTAL</b>		<b>0.00</b>	<b>0.30</b>	<b>43.73</b>	<b>105.46</b>	<b>73.95</b>	<b>11.27</b>	<b>234.71</b>
COLUMBIA	ROADS OUTSIDE A CITY	0.06	0.00	169.25	147.67	204.63	0.00	521.61
COLUMBIA	ROADS INSIDE A CITY	0.00	0.00	0.48	7.42	8.59	0.00	16.49
<b>TOTAL</b>		<b>0.06</b>	<b>0.00</b>	<b>169.73</b>	<b>155.09</b>	<b>213.22</b>	<b>0.00</b>	<b>538.10</b>
COOS	ROADS OUTSIDE A CITY	0.00	0.75	190.71	0.88	331.34	0.32	524.00
COOS	ROADS INSIDE A CITY	0.00	0.00	0.55	0.00	6.86	0.02	7.43
<b>TOTAL</b>		<b>0.00</b>	<b>0.75</b>	<b>191.26</b>	<b>0.88</b>	<b>338.20</b>	<b>0.34</b>	<b>531.43</b>
CROOK	ROADS OUTSIDE A CITY	0.00	15.52	192.83	172.08	99.54	0.00	479.97
CROOK	ROADS INSIDE A CITY	0.00	0.00	0.00	0.52	1.58	0.00	2.10
<b>TOTAL</b>		<b>0.00</b>	<b>15.52</b>	<b>192.83</b>	<b>172.60</b>	<b>101.12</b>	<b>0.00</b>	<b>482.07</b>
CURRY	ROADS OUTSIDE A CITY	0.00	0.00	25.63	17.81	175.15	0.00	218.59
CURRY	ROADS INSIDE A CITY	0.00	0.00	0.00	0.22	4.64	0.00	4.86
<b>TOTAL</b>		<b>0.00</b>	<b>0.00</b>	<b>25.63</b>	<b>18.03</b>	<b>179.79</b>	<b>0.00</b>	<b>223.45</b>

No primitive mileage included.  
Local Access mileage not included in County Miles  
Roads within a city are also known as Municipal Extensions.

**2009 OREGON MILEAGE REPORT  
COUNTY ROAD MILEAGE**

COUNTY	JURISDICTION	UNIMPROVED	GRADED	GRAVEL	OIL MAT	AC	CONCRETE	MILES
DESCHUTES	ROADS OUTSIDE A CITY	30.00	87.00	145.04	523.55	153.07	0.00	938.66
	ROADS INSIDE A CITY	0.00	0.00	2.04	11.54	7.36	0.00	20.94
<b>TOTAL</b>		<b>30.00</b>	<b>87.00</b>	<b>147.08</b>	<b>535.09</b>	<b>160.43</b>	<b>0.00</b>	<b>959.60</b>
DOUGLAS	ROADS OUTSIDE A CITY	0.85	3.18	187.93	145.31	780.67	1.75	1,119.69
	ROADS INSIDE A CITY	0.00	0.00	0.00	1.82	26.91	0.20	28.93
<b>TOTAL</b>		<b>0.85</b>	<b>3.18</b>	<b>187.93</b>	<b>147.13</b>	<b>807.58</b>	<b>1.95</b>	<b>1,148.62</b>
GILLIAM	ROADS OUTSIDE A CITY	2.24	29.85	266.35	75.21	28.74	0.00	402.39
	ROADS INSIDE A CITY	0.00	0.00	0.94	0.19	0.00	0.00	1.13
<b>TOTAL</b>		<b>2.24</b>	<b>29.85</b>	<b>267.29</b>	<b>75.40</b>	<b>28.74</b>	<b>0.00</b>	<b>403.52</b>
GRANT	ROADS OUTSIDE A CITY	0.36	16.66	237.74	139.28	94.85	0.00	488.89
	ROADS INSIDE A CITY	0.00	0.00	0.07	0.83	1.09	0.00	1.99
<b>TOTAL</b>		<b>0.36</b>	<b>16.66</b>	<b>237.81</b>	<b>140.11</b>	<b>95.94</b>	<b>0.00</b>	<b>490.88</b>
HARNEY	ROADS OUTSIDE A CITY	1.11	202.32	305.20	5.30	297.39	0.00	811.32
<b>TOTAL</b>		<b>1.11</b>	<b>202.32</b>	<b>305.20</b>	<b>5.30</b>	<b>297.39</b>	<b>0.00</b>	<b>811.32</b>
HOOD RIVER	ROADS OUTSIDE A CITY	1.74	0.00	38.80	12.01	155.69	0.00	208.24
	ROADS INSIDE A CITY	0.00	0.00	0.01	0.23	1.51	0.00	1.75
<b>TOTAL</b>		<b>1.74</b>	<b>0.00</b>	<b>38.81</b>	<b>12.24</b>	<b>157.20</b>	<b>0.00</b>	<b>209.99</b>
JACKSON	ROADS OUTSIDE A CITY	14.33	0.67	217.23	167.04	506.25	1.30	906.82
	ROADS INSIDE A CITY	0.00	0.00	0.41	11.00	21.93	0.00	33.34
<b>TOTAL</b>		<b>14.33</b>	<b>0.67</b>	<b>217.64</b>	<b>178.04</b>	<b>528.18</b>	<b>1.30</b>	<b>940.16</b>
JEFFERSON	ROADS OUTSIDE A CITY	131.17	44.57	205.78	55.65	160.89	0.00	598.06
	ROADS INSIDE A CITY	0.13	0.00	0.41	0.57	4.61	0.00	5.72
<b>TOTAL</b>		<b>131.30</b>	<b>44.57</b>	<b>206.19</b>	<b>56.22</b>	<b>165.50</b>	<b>0.00</b>	<b>603.78</b>

No primitive mileage included.  
Local Access mileage not included in County Miles  
Roads within a city are also known as Municipal Extensions.

**2009 OREGON MILEAGE REPORT  
COUNTY ROAD MILEAGE**

COUNTY	JURISDICTION	UNIMPROVED	GRADED	GRAVEL	OIL MAT	AC	CONCRETE	MILES
JOSEPHINE	ROADS OUTSIDE A CITY	0.00	1.99	6.84	385.13	153.71	0.00	547.67
	ROADS INSIDE A CITY	0.00	0.00	0.24	4.38	5.98	0.17	10.77
<b>TOTAL</b>		<b>0.00</b>	<b>1.99</b>	<b>7.08</b>	<b>389.51</b>	<b>159.69</b>	<b>0.17</b>	<b>558.44</b>
KLAMATH	ROADS OUTSIDE A CITY	27.32	8.94	83.83	93.04	648.04	0.00	861.17
	ROADS INSIDE A CITY	0.00	0.19	0.09	0.00	6.88	0.00	7.16
<b>TOTAL</b>		<b>27.32</b>	<b>9.13</b>	<b>83.92</b>	<b>93.04</b>	<b>654.92</b>	<b>0.00</b>	<b>868.33</b>
LAKE	ROADS OUTSIDE A CITY	15.02	18.40	290.25	261.57	118.54	0.00	703.78
	ROADS INSIDE A CITY	0.00	0.00	0.00	0.70	0.00	0.00	0.70
<b>TOTAL</b>		<b>15.02</b>	<b>18.40</b>	<b>290.25</b>	<b>262.27</b>	<b>118.54</b>	<b>0.00</b>	<b>704.48</b>
LANE	ROADS OUTSIDE A CITY	0.00	0.00	173.00	387.00	835.00	0.00	1,395.00
	ROADS INSIDE A CITY	0.00	0.00	0.09	3.62	47.90	0.00	51.61
<b>TOTAL</b>		<b>0.00</b>	<b>0.00</b>	<b>173.09</b>	<b>390.62</b>	<b>882.90</b>	<b>0.00</b>	<b>1,446.61</b>
LINCOLN	ROADS OUTSIDE A CITY	0.00	0.00	147.00	0.00	188.00	0.00	335.00
	ROADS INSIDE A CITY	0.00	0.00	0.71	0.00	8.95	0.00	9.66
<b>TOTAL</b>		<b>0.00</b>	<b>0.00</b>	<b>147.71</b>	<b>0.00</b>	<b>196.95</b>	<b>0.00</b>	<b>344.66</b>
LINN	ROADS OUTSIDE A CITY	1.67	0.00	109.18	422.88	539.62	1.13	1,074.48
	ROADS INSIDE A CITY	0.00	0.00	0.63	2.80	23.23	0.00	26.66
<b>TOTAL</b>		<b>1.67</b>	<b>0.00</b>	<b>109.81</b>	<b>425.68</b>	<b>562.85</b>	<b>1.13</b>	<b>1,101.14</b>
MALHEUR	ROADS OUTSIDE A CITY	262.98	339.70	740.22	342.73	47.29	0.00	1,732.92
	ROADS INSIDE A CITY	0.00	0.00	0.38	0.43	0.82	0.00	1.63
<b>TOTAL</b>		<b>262.98</b>	<b>339.70</b>	<b>740.60</b>	<b>343.16</b>	<b>48.11</b>	<b>0.00</b>	<b>1,734.55</b>
MARION	ROADS OUTSIDE A CITY	1.09	0.46	202.90	186.83	694.13	0.66	1,086.07
	ROADS INSIDE A CITY	0.00	0.00	1.08	1.78	27.24	0.00	30.10
<b>TOTAL</b>		<b>1.09</b>	<b>0.46</b>	<b>203.98</b>	<b>188.61</b>	<b>721.37</b>	<b>0.66</b>	<b>1,116.17</b>

No primitive mileage included.  
Local Access mileage not included in County Miles  
Roads within a city are also known as Municipal Extensions.



**2009 OREGON MILEAGE REPORT  
COUNTY ROAD MILEAGE**

COUNTY	JURISDICTION	UNIMPROVED	GRADED	GRAVEL	OIL MAT	AC	CONCRETE	MILES
MORROW	ROADS OUTSIDE A CITY	82.24	70.76	436.58	232.01	137.29	0.00	958.88
	ROADS INSIDE A CITY	0.00	0.00	0.00	0.00	0.50	0.00	0.50
<b>TOTAL</b>		<b>82.24</b>	<b>70.76</b>	<b>436.58</b>	<b>232.01</b>	<b>137.79</b>	<b>0.00</b>	<b>959.38</b>
MULTNOMAH	ROADS OUTSIDE A CITY	8.00	7.00	9.00	95.00	143.00	1.00	263.00
	ROADS INSIDE A CITY	0.00	0.00	0.00	0.53	25.56	5.20	31.29
<b>TOTAL</b>		<b>8.00</b>	<b>7.00</b>	<b>9.00</b>	<b>95.53</b>	<b>168.56</b>	<b>6.20</b>	<b>294.29</b>
POLK	ROADS OUTSIDE A CITY	3.62	3.00	246.60	55.87	182.48	6.60	498.17
	ROADS INSIDE A CITY	0.00	0.00	0.05	0.88	1.44	0.00	2.37
<b>TOTAL</b>		<b>3.62</b>	<b>3.00</b>	<b>246.65</b>	<b>56.75</b>	<b>183.92</b>	<b>6.60</b>	<b>500.54</b>
SHERMAN	ROADS OUTSIDE A CITY	23.02	64.18	239.74	35.09	82.06	0.00	444.09
	ROADS INSIDE A CITY	0.00	0.00	0.29	0.40	1.81	0.00	2.50
<b>TOTAL</b>		<b>23.02</b>	<b>64.18</b>	<b>240.03</b>	<b>35.49</b>	<b>83.87</b>	<b>0.00</b>	<b>446.59</b>
TILLAMOOK	ROADS OUTSIDE A CITY	0.00	0.00	54.66	30.15	239.07	0.00	323.88
	ROADS INSIDE A CITY	0.00	0.00	0.98	1.66	5.82	0.00	8.46
<b>TOTAL</b>		<b>0.00</b>	<b>0.00</b>	<b>55.64</b>	<b>31.81</b>	<b>244.89</b>	<b>0.00</b>	<b>332.34</b>
UMATILLA	ROADS OUTSIDE A CITY	90.91	151.62	907.00	200.46	304.21	1.05	1,655.25
	ROADS INSIDE A CITY	0.00	0.00	2.62	5.16	7.86	0.00	15.64
<b>TOTAL</b>		<b>90.91</b>	<b>151.62</b>	<b>909.62</b>	<b>205.62</b>	<b>312.07</b>	<b>1.05</b>	<b>1,670.89</b>
UNION	ROADS OUTSIDE A CITY	22.95	2.91	386.34	118.26	51.41	0.00	581.87
	ROADS INSIDE A CITY	0.00	0.00	2.58	2.72	0.69	0.00	5.99
<b>TOTAL</b>		<b>22.95</b>	<b>2.91</b>	<b>388.92</b>	<b>120.98</b>	<b>52.10</b>	<b>0.00</b>	<b>587.86</b>
WALLOWA	ROADS OUTSIDE A CITY	99.85	123.26	386.24	43.58	56.18	0.00	709.11
	ROADS INSIDE A CITY	0.00	0.00	0.43	0.59	1.26	0.00	2.28
<b>TOTAL</b>		<b>99.85</b>	<b>123.26</b>	<b>386.67</b>	<b>44.17</b>	<b>57.44</b>	<b>0.00</b>	<b>711.39</b>

No primitive mileage included.  
Local Access mileage not included in County Miles  
Roads within a city are also known as Municipal Extensions.

**2009 OREGON MILEAGE REPORT  
COUNTY ROAD MILEAGE**

COUNTY	JURISDICTION	UNIMPROVED	GRADED	GRAVEL	OIL MAT	AC	CONCRETE	MILES
WASCO	ROADS OUTSIDE A CITY	13.48	58.70	314.61	210.57	71.21	0.00	668.57
	ROADS INSIDE A CITY	0.04	0.00	0.12	4.67	4.10	0.00	8.93
<b>TOTAL</b>		<b>13.52</b>	<b>58.70</b>	<b>314.73</b>	<b>215.24</b>	<b>75.31</b>	<b>0.00</b>	<b>677.50</b>
WASHINGTON	ROADS OUTSIDE A CITY	0.00	0.00	242.00	62.00	982.53	6.00	1,292.53
	ROADS INSIDE A CITY	0.00	0.00	0.80	0.43	104.08	5.88	111.19
<b>TOTAL</b>		<b>0.00</b>	<b>0.00</b>	<b>242.80</b>	<b>62.43</b>	<b>1,086.61</b>	<b>11.88</b>	<b>1,403.72</b>
WHEELER	ROADS OUTSIDE A CITY	27.73	38.00	137.45	47.30	8.63	0.00	259.11
	ROADS INSIDE A CITY	0.00	0.00	0.19	0.00	0.32	0.00	0.51
<b>TOTAL</b>		<b>27.73</b>	<b>38.00</b>	<b>137.64</b>	<b>47.30</b>	<b>8.95</b>	<b>0.00</b>	<b>259.62</b>
YAMHILL	ROADS OUTSIDE A CITY	0.00	0.72	287.67	153.58	212.50	3.50	657.97
	ROADS INSIDE A CITY	0.00	0.00	0.17	1.24	5.73	0.05	7.19
<b>TOTAL</b>		<b>0.00</b>	<b>0.72</b>	<b>287.84</b>	<b>154.82</b>	<b>218.23</b>	<b>3.55</b>	<b>665.16</b>

TOTAL COUNTY MILES						
UNIMPROVED	GRADED	GRAVEL	OIL MAT	AC	CONCRETE	MILES
930.48	1,455.51	8,314.32	5,617.60	10,367.29	51.54	26,736.74

No primitive mileage included.  
Local Access mileage not included in County Miles  
Roads within a city are also known as Municipal Extensions.

**2009 OREGON MILEAGE REPORT  
COUNTY ROADS WITHIN CITY LIMITS (MUNICIPAL EXTENSIONS)**

COUNTY	CITY	UNIMPROVED	GRADED	GRAVEL	OIL MAT	AC	CONCRETE	MILES
BENTON	ADAIR VILLAGE	0.00	0.00	0.00	0.00	0.34	0.00	0.34
	ALBANY	0.00	0.00	0.00	4.24	9.25	0.00	13.49
	CORVALLIS	0.00	0.00	1.01	1.58	4.21	0.00	6.80
	MONROE	0.00	0.00	0.00	0.28	0.17	0.00	0.45
	PHILOMATH	0.00	0.00	0.00	0.00	0.31	0.00	0.31
	<b>TOTAL</b>	<b>0.00</b>	<b>0.00</b>	<b>1.01</b>	<b>6.10</b>	<b>14.28</b>	<b>0.00</b>	<b>21.39</b>
CLACKAMAS	BARLOW	0.00	0.00	0.00	0.00	0.17	0.00	0.17
	CANBY	0.00	0.00	0.00	0.44	4.14	0.00	4.58
	DAMACUS	0.00	0.00	0.00	7.48	37.37	0.00	44.85
	GLADSTONE	0.00	0.00	0.00	0.00	0.82	0.00	0.82
	HAPPY VALLEY	0.00	0.00	0.00	0.70	8.14	0.00	8.84
	LAKE OSWEGO	0.00	0.00	0.00	0.33	2.84	0.00	3.17
	MILWAUKIE	0.00	0.00	0.00	0.06	2.70	0.00	2.76
	MOLALLA	0.00	0.00	0.00	0.00	1.76	0.00	1.76
	OREGON CITY	0.00	0.00	0.00	0.00	3.99	0.00	3.99
	PORTLAND	0.00	0.00	0.00	0.25	0.92	0.00	1.17
	RIVERGROVE	0.00	0.00	0.00	0.00	2.91	0.00	2.91
	SANDY	0.00	0.00	0.00	0.56	0.68	0.00	1.24
	TUALATIN	0.00	0.00	0.00	0.00	1.07	0.00	1.07
	WEST LINN	0.00	0.00	0.00	0.00	0.06	0.00	0.06
WILSONVILLE	0.00	0.00	0.00	0.00	0.50	0.00	0.50	
	<b>TOTAL</b>	<b>0.00</b>	<b>0.00</b>	<b>0.00</b>	<b>9.82</b>	<b>68.07</b>	<b>0.00</b>	<b>77.89</b>
CLATSOP	ASTORIA	0.00	0.00	0.14	0.00	0.00	0.00	0.14
	GEARHART	0.00	0.00	0.00	0.02	0.00	0.00	0.02
	SEASIDE	0.00	0.00	0.00	0.19	0.43	0.10	0.72
	WARRENTON	0.00	0.00	0.00	0.68	6.58	0.00	7.26
	<b>TOTAL</b>	<b>0.00</b>	<b>0.00</b>	<b>0.14</b>	<b>0.89</b>	<b>7.01</b>	<b>0.10</b>	<b>8.14</b>
COLUMBIA	CLATSKANIE	0.00	0.00	0.00	0.34	0.00	0.00	0.34
	RAINIER	0.00	0.00	0.42	1.22	3.16	0.00	4.80
	SCAPPOOSE	0.00	0.00	0.00	4.44	2.59	0.00	7.03
	ST. HELENS	0.00	0.00	0.06	0.67	2.61	0.00	3.34
	VERNONIA	0.00	0.00	0.00	0.75	0.23	0.00	0.98
	<b>TOTAL</b>	<b>0.00</b>	<b>0.00</b>	<b>0.48</b>	<b>7.42</b>	<b>8.59</b>	<b>0.00</b>	<b>16.49</b>

**2009 OREGON MILEAGE REPORT  
COUNTY ROADS WITHIN CITY LIMITS (MUNICIPAL EXTENSIONS)**

COUNTY	CITY	UNIMPROVED	GRADED	GRAVEL	OIL MAT	AC	CONCRETE	MILES
COOS	COOS BAY	0.00	0.00	0.00	0.00	0.34	0.00	0.34
	COQUILLE	0.00	0.00	0.00	0.00	1.26	0.00	1.26
	LAKESIDE	0.00	0.00	0.16	0.00	3.99	0.00	4.15
	MYRTLE POINT	0.00	0.00	0.39	0.00	1.27	0.02	1.68
	<b>TOTAL</b>		<b>0.00</b>	<b>0.00</b>	<b>0.55</b>	<b>0.00</b>	<b>6.86</b>	<b>0.02</b>
CROOK	PRINEVILLE	0.00	0.00	0.00	0.52	1.58	0.00	2.10
	<b>TOTAL</b>	<b>0.00</b>	<b>0.00</b>	<b>0.00</b>	<b>0.52</b>	<b>1.58</b>	<b>0.00</b>	<b>2.10</b>
CURRY	BROOKINGS	0.00	0.00	0.00	0.00	0.35	0.00	0.35
	GOLD BEACH	0.00	0.00	0.00	0.22	4.12	0.00	4.34
	PORT ORFORD	0.00	0.00	0.00	0.00	0.17	0.00	0.17
	<b>TOTAL</b>	<b>0.00</b>	<b>0.00</b>	<b>0.00</b>	<b>0.22</b>	<b>4.64</b>	<b>0.00</b>	<b>4.86</b>
DESCHUTES	LA PINE	0.00	0.00	2.04	11.54	7.36	0.00	20.94
	<b>TOTAL</b>	<b>0.00</b>	<b>0.00</b>	<b>2.04</b>	<b>11.54</b>	<b>7.36</b>	<b>0.00</b>	<b>20.94</b>
DOUGLAS	CANYONVILLE	0.00	0.00	0.00	0.03	1.50	0.20	1.73
	DRAIN	0.00	0.00	0.00	0.00	7.22	0.00	7.22
	ELKTON	0.00	0.00	0.00	0.09	0.08	0.00	0.17
	GLENDALE	0.00	0.00	0.00	0.04	0.00	0.00	0.04
	MYRTLE CREEK	0.00	0.00	0.00	0.90	5.73	0.00	6.63
	OAKLAND	0.00	0.00	0.00	0.00	1.65	0.00	1.65
	RIDDLE	0.00	0.00	0.00	0.00	1.36	0.00	1.36
	ROSEBURG	0.00	0.00	0.00	0.00	0.10	0.00	0.10
	SUTHERLIN	0.00	0.00	0.00	0.22	6.40	0.00	6.62
	WINSTON	0.00	0.00	0.00	0.44	2.47	0.00	2.91
	YONCALLA	0.00	0.00	0.00	0.10	0.40	0.00	0.50
	<b>TOTAL</b>		<b>0.00</b>	<b>0.00</b>	<b>0.00</b>	<b>1.82</b>	<b>26.91</b>	<b>0.20</b>
GILLIAM	LONEROCK	0.00	0.00	0.94	0.19	0.00	0.00	1.13
	<b>TOTAL</b>	<b>0.00</b>	<b>0.00</b>	<b>0.94</b>	<b>0.19</b>	<b>0.00</b>	<b>0.00</b>	<b>1.13</b>

**2009 OREGON MILEAGE REPORT  
COUNTY ROADS WITHIN CITY LIMITS (MUNICIPAL EXTENSIONS)**

COUNTY	CITY	UNIMPROVED	GRADED	GRAVEL	OIL MAT	AC	CONCRETE	MILES
GRANT	CANYON CITY	0.00	0.00	0.00	0.03	0.82	0.00	0.85
	GRANITE	0.00	0.00	0.00	0.41	0.00	0.00	0.41
	LONG CREEK	0.00	0.00	0.00	0.21	0.27	0.00	0.48
	MONUMENT	0.00	0.00	0.07	0.18	0.00	0.00	0.25
	<b>TOTAL</b>		<b>0.00</b>	<b>0.00</b>	<b>0.07</b>	<b>0.83</b>	<b>1.09</b>	<b>0.00</b>
HOOD RIVER	CASCADE LOCKS	0.00	0.00	0.00	0.00	1.51	0.00	1.51
	HOOD RIVER	0.00	0.00	0.01	0.23	0.00	0.00	0.24
	<b>TOTAL</b>	<b>0.00</b>	<b>0.00</b>	<b>0.01</b>	<b>0.23</b>	<b>1.51</b>	<b>0.00</b>	<b>1.75</b>
JACKSON	ASHLAND	0.00	0.00	0.00	0.31	2.07	0.00	2.38
	BUTTE FALLS	0.00	0.00	0.00	0.00	0.90	0.00	0.90
	CENTRAL POINT	0.00	0.00	0.01	0.93	2.19	0.00	3.13
	EAGLE POINT	0.00	0.00	0.00	0.00	2.60	0.00	2.60
	JACKSONVILLE	0.00	0.00	0.00	0.29	0.29	0.00	0.58
	MEDFORD	0.00	0.00	0.32	8.55	11.56	0.00	20.43
	PHOENIX	0.00	0.00	0.00	0.19	0.33	0.00	0.52
	ROGUE RIVER	0.00	0.00	0.00	0.00	0.20	0.00	0.20
	SHADY COVE	0.00	0.00	0.08	0.73	1.36	0.00	2.17
	TALENT	0.00	0.00	0.00	0.00	0.43	0.00	0.43
<b>TOTAL</b>		<b>0.00</b>	<b>0.00</b>	<b>0.41</b>	<b>11.00</b>	<b>21.93</b>	<b>0.00</b>	<b>33.34</b>
JEFFERSON	CULVER	0.00	0.00	0.00	0.00	1.47	0.00	1.47
	MADRAS	0.13	0.00	0.41	0.15	3.14	0.00	3.83
	METOLIUS	0.00	0.00	0.00	0.42	0.00	0.00	0.42
	<b>TOTAL</b>	<b>0.13</b>	<b>0.00</b>	<b>0.41</b>	<b>0.57</b>	<b>4.61</b>	<b>0.00</b>	<b>5.72</b>
JOSEPHINE	CAVE JUNCTION	0.00	0.00	0.00	1.75	0.71	0.00	2.46
	GRANTS PASS	0.00	0.00	0.24	2.63	5.27	0.17	8.31
	<b>TOTAL</b>	<b>0.00</b>	<b>0.00</b>	<b>0.24</b>	<b>4.38</b>	<b>5.98</b>	<b>0.17</b>	<b>10.77</b>
KLAMATH	BONANZA	0.00	0.00	0.00	0.00	1.32	0.00	1.32
	CHILOQUIN	0.00	0.00	0.00	0.00	0.57	0.00	0.57
	KLAMATH FALLS	0.00	0.19	0.09	0.00	4.85	0.00	5.13
	MERRILL	0.00	0.00	0.00	0.00	0.14	0.00	0.14
	<b>TOTAL</b>	<b>0.00</b>	<b>0.19</b>	<b>0.09</b>	<b>0.00</b>	<b>6.88</b>	<b>0.00</b>	<b>7.16</b>

**2009 OREGON MILEAGE REPORT  
COUNTY ROADS WITHIN CITY LIMITS (MUNICIPAL EXTENSIONS)**

COUNTY	CITY	UNIMPROVED	GRADED	GRAVEL	OIL MAT	AC	CONCRETE	MILES
LAKE	PAISLEY	0.00	0.00	0.00	0.70	0.00	0.00	0.70
	<b>TOTAL</b>	<b>0.00</b>	<b>0.00</b>	<b>0.00</b>	<b>0.70</b>	<b>0.00</b>	<b>0.00</b>	<b>0.70</b>
LANE	COBURG	0.00	0.00	0.00	0.13	2.17	0.00	2.30
	COTTAGE GROVE	0.00	0.00	0.00	0.24	0.88	0.00	1.12
	CRESWELL	0.00	0.00	0.00	0.25	0.00	0.00	0.25
	DUNES CITY	0.00	0.00	0.00	1.29	4.44	0.00	5.73
	EUGENE	0.00	0.00	0.09	0.00	23.29	0.00	23.38
	FLORENCE	0.00	0.00	0.00	0.21	3.28	0.00	3.49
	JUNCTION CITY	0.00	0.00	0.00	0.65	2.85	0.00	3.50
	LOWELL	0.00	0.00	0.00	0.00	2.53	0.00	2.53
	OAKRIDGE	0.00	0.00	0.00	0.27	2.16	0.00	2.43
	SPRINGFIELD	0.00	0.00	0.00	0.12	2.61	0.00	2.73
	VENETA	0.00	0.00	0.00	0.00	1.17	0.00	1.17
	WESTFIR	0.00	0.00	0.00	0.46	2.52	0.00	2.98
	<b>TOTAL</b>	<b>0.00</b>	<b>0.00</b>	<b>0.09</b>	<b>3.62</b>	<b>47.90</b>	<b>0.00</b>	<b>51.61</b>
LINCOLN	DEPOE BAY	0.00	0.00	0.00	0.00	0.58	0.00	0.58
	LINCOLN CITY	0.00	0.00	0.00	0.00	1.26	0.00	1.26
	NEWPORT	0.00	0.00	0.00	0.00	2.01	0.00	2.01
	SILETZ	0.00	0.00	0.00	0.00	1.08	0.00	1.08
	TOLEDO	0.00	0.00	0.71	0.00	1.91	0.00	2.62
	WALDPORT	0.00	0.00	0.00	0.00	0.40	0.00	0.40
	YACHATS	0.00	0.00	0.00	0.00	1.71	0.00	1.71
	<b>TOTAL</b>	<b>0.00</b>	<b>0.00</b>	<b>0.71</b>	<b>0.00</b>	<b>8.95</b>	<b>0.00</b>	<b>9.66</b>
LINN	ALBANY	0.00	0.00	0.00	0.00	1.96	0.00	1.96
	BROWNSVILLE	0.00	0.00	0.00	0.11	1.35	0.00	1.46
	HALSEY	0.00	0.00	0.00	0.00	1.52	0.00	1.52
	HARRISBURG	0.00	0.00	0.00	0.00	0.75	0.00	0.75
	LEBANON	0.00	0.00	0.00	0.63	1.35	0.00	1.98
	LYONS	0.00	0.00	0.00	0.00	1.15	0.00	1.15
	MILL CITY	0.00	0.00	0.00	0.00	1.87	0.00	1.87
	MILLERSBURG	0.00	0.00	0.00	0.82	6.76	0.00	7.58
	SCIO	0.00	0.00	0.00	0.00	0.46	0.00	0.46
	SODAVILLE	0.00	0.00	0.00	0.00	1.18	0.00	1.18
	SWEET HOME	0.00	0.00	0.00	0.00	1.27	0.00	1.27
	TANGENT	0.00	0.00	0.63	1.24	2.94	0.00	4.81
	WATERLOO	0.00	0.00	0.00	0.00	0.67	0.00	0.67
	<b>TOTAL</b>	<b>0.00</b>	<b>0.00</b>	<b>0.63</b>	<b>2.80</b>	<b>23.23</b>	<b>0.00</b>	<b>26.66</b>

**2009 OREGON MILEAGE REPORT  
COUNTY ROADS WITHIN CITY LIMITS (MUNICIPAL EXTENSIONS)**

COUNTY	CITY	UNIMPROVED	GRADED	GRAVEL	OIL MAT	AC	CONCRETE	MILES
MALHEUR	ONTARIO	0.00	0.00	0.38	0.43	0.82	0.00	1.63
	<b>TOTAL</b>	<b>0.00</b>	<b>0.00</b>	<b>0.38</b>	<b>0.43</b>	<b>0.82</b>	<b>0.00</b>	<b>1.63</b>
MARION	AUMSVILLE	0.00	0.00	0.00	0.12	1.78	0.00	1.90
	AURORA	0.00	0.00	0.00	0.00	0.82	0.00	0.82
	DONALD	0.00	0.00	0.00	0.00	1.16	0.00	1.16
	GATES	0.00	0.00	0.00	1.14	0.55	0.00	1.69
	GERVAIS	0.00	0.00	0.00	0.19	1.43	0.00	1.62
	HUBBARD	0.00	0.00	0.00	0.00	0.26	0.00	0.26
	JEFFERSON	0.00	0.00	0.00	0.00	1.38	0.00	1.38
	KEIZER	0.00	0.00	0.00	0.00	1.57	0.00	1.57
	MILL CITY	0.00	0.00	0.00	0.33	0.10	0.00	0.43
	MOUNT ANGEL	0.00	0.00	0.33	0.00	1.04	0.00	1.37
	SALEM	0.00	0.00	0.00	0.00	0.04	0.00	0.04
	SCOTTS MILLS	0.00	0.00	0.26	0.00	1.71	0.00	1.97
	SILVERTON	0.00	0.00	0.04	0.00	4.17	0.00	4.21
	ST. PAUL	0.00	0.00	0.00	0.00	0.60	0.00	0.60
	STAYTON	0.00	0.00	0.00	0.00	4.76	0.00	4.76
	SUBLIMITY	0.00	0.00	0.00	0.00	3.36	0.00	3.36
	TURNER	0.00	0.00	0.45	0.00	2.51	0.00	2.96
	<b>TOTAL</b>	<b>0.00</b>	<b>0.00</b>	<b>1.08</b>	<b>1.78</b>	<b>27.24</b>	<b>0.00</b>	<b>30.10</b>
MORROW	BOARDMAN	0.00	0.00	0.00	0.00	0.50	0.00	0.50
	<b>TOTAL</b>	<b>0.00</b>	<b>0.00</b>	<b>0.00</b>	<b>0.00</b>	<b>0.50</b>	<b>0.00</b>	<b>0.50</b>
MULTNOMAH	FAIRVIEW	0.00	0.00	0.00	0.00	9.29	1.29	10.58
	GRESHAM	0.00	0.00	0.00	0.00	0.00	0.00	0.00
	PORTLAND	0.00	0.00	0.00	0.00	0.00	3.15	3.15
	TROUTDALE	0.00	0.00	0.00	0.53	12.04	0.68	13.25
	WOOD VILLAGE	0.00	0.00	0.00	0.00	4.23	0.08	4.31
	<b>TOTAL</b>	<b>0.00</b>	<b>0.00</b>	<b>0.00</b>	<b>0.53</b>	<b>25.56</b>	<b>5.20</b>	<b>31.29</b>
POLK	DALLAS	0.00	0.00	0.05	0.55	0.90	0.00	1.50
	INDEPENDENCE	0.00	0.00	0.00	0.13	0.06	0.00	0.19
	SALEM	0.00	0.00	0.00	0.20	0.00	0.00	0.20
	WILLAMINA	0.00	0.00	0.00	0.00	0.48	0.00	0.48
	<b>TOTAL</b>	<b>0.00</b>	<b>0.00</b>	<b>0.05</b>	<b>0.88</b>	<b>1.44</b>	<b>0.00</b>	<b>2.37</b>

**2009 OREGON MILEAGE REPORT  
COUNTY ROADS WITHIN CITY LIMITS (MUNICIPAL EXTENSIONS)**

COUNTY	CITY	UNIMPROVED	GRADED	GRAVEL	OIL MAT	AC	CONCRETE	MILES
SHERMAN	GRASS VALLEY	0.00	0.00	0.29	0.00	0.00	0.00	0.29
	MORO	0.00	0.00	0.00	0.00	0.45	0.00	0.45
	RUFUS	0.00	0.00	0.00	0.00	0.59	0.00	0.59
	WASCO	0.00	0.00	0.00	0.40	0.77	0.00	1.17
	<b>TOTAL</b>		<b>0.00</b>	<b>0.00</b>	<b>0.29</b>	<b>0.40</b>	<b>1.81</b>	<b>0.00</b>
TILLAMOOK	BAY CITY	0.00	0.00	0.06	0.00	1.64	0.00	1.70
	GARIBALDI	0.00	0.00	0.00	0.00	0.03	0.00	0.03
	MANZANITA	0.00	0.00	0.09	0.00	1.55	0.00	1.64
	NEHALEM	0.00	0.00	0.00	0.00	0.84	0.00	0.84
	ROCKAWAY BEACH	0.00	0.00	0.83	1.66	0.54	0.00	3.03
	TILLAMOOK	0.00	0.00	0.00	0.00	1.22	0.00	1.22
<b>TOTAL</b>		<b>0.00</b>	<b>0.00</b>	<b>0.98</b>	<b>1.66</b>	<b>5.82</b>	<b>0.00</b>	<b>8.46</b>
UMATILLA	ADAMS	0.00	0.00	0.00	0.00	0.12	0.00	0.12
	ATHENA	0.00	0.00	0.00	0.92	0.00	0.00	0.92
	ECHO	0.00	0.00	0.00	0.00	1.22	0.00	1.22
	HELIX	0.00	0.00	0.09	0.00	0.00	0.00	0.09
	HERMISTON	0.00	0.00	0.00	0.98	2.14	0.00	3.12
	MILTON-FREEWATER	0.00	0.00	0.00	0.16	0.23	0.00	0.39
	PENDLETON	0.00	0.00	1.88	1.78	1.25	0.00	4.91
	PILOT ROCK	0.00	0.00	0.12	0.00	0.30	0.00	0.42
	STANFIELD	0.00	0.00	0.00	0.20	0.76	0.00	0.96
	UKIAH	0.00	0.00	0.35	0.00	0.50	0.00	0.85
	UMATILLA	0.00	0.00	0.18	1.12	0.81	0.00	2.11
	WESTON	0.00	0.00	0.00	0.00	0.53	0.00	0.53
<b>TOTAL</b>		<b>0.00</b>	<b>0.00</b>	<b>2.62</b>	<b>5.16</b>	<b>7.86</b>	<b>0.00</b>	<b>15.64</b>
UNION	COVE	0.00	0.00	0.48	0.00	0.00	0.00	0.48
	ELGIN	0.00	0.00	1.75	0.00	0.00	0.00	1.75
	IMBLER	0.00	0.00	0.00	0.55	0.33	0.00	0.88
	ISLAND CITY	0.00	0.00	0.00	0.00	0.00	0.00	0.00
	LA GRANDE	0.00	0.00	0.15	0.75	0.11	0.00	1.01
	NORTH POWDER	0.00	0.00	0.00	0.28	0.00	0.00	0.28
	SUMMERVILLE	0.00	0.00	0.00	0.89	0.25	0.00	1.14
	UNION	0.00	0.00	0.20	0.25	0.00	0.00	0.45
<b>TOTAL</b>		<b>0.00</b>	<b>0.00</b>	<b>2.58</b>	<b>2.72</b>	<b>0.69</b>	<b>0.00</b>	<b>5.99</b>



**2009 OREGON MILEAGE REPORT  
COUNTY ROADS WITHIN CITY LIMITS (MUNICIPAL EXTENSIONS)**

COUNTY	CITY	UNIMPROVED	GRADED	GRAVEL	OIL MAT	AC	CONCRETE	MILES
WALLOWA	ENTERPRISE	0.00	0.00	0.29	0.00	0.24	0.00	0.53
	JOSEPH	0.00	0.00	0.00	0.00	0.37	0.00	0.37
	LOSTINE	0.00	0.00	0.00	0.59	0.23	0.00	0.82
	WALLOWA	0.00	0.00	0.14	0.00	0.42	0.00	0.56
	<b>TOTAL</b>	<b>0.00</b>	<b>0.00</b>	<b>0.43</b>	<b>0.59</b>	<b>1.26</b>	<b>0.00</b>	<b>2.28</b>
WASCO	MAUPIN	0.00	0.00	0.00	0.89	0.00	0.00	0.89
	MOSIER	0.00	0.00	0.00	0.17	0.45	0.00	0.62
	THE DALLES	0.04	0.00	0.12	3.61	3.65	0.00	7.42
	<b>TOTAL</b>	<b>0.04</b>	<b>0.00</b>	<b>0.12</b>	<b>4.67</b>	<b>4.10</b>	<b>0.00</b>	<b>8.93</b>
WASHINGTON	BANKS	0.00	0.00	0.00	0.00	0.30	0.00	0.30
	BEAVERTON	0.00	0.00	0.00	0.00	43.22	0.00	43.22
	CORNELIUS	0.00	0.00	0.10	0.00	0.04	0.00	0.14
	DURHAM	0.00	0.00	0.00	0.00	0.23	0.00	0.23
	FOREST GROVE	0.00	0.00	0.00	0.32	6.70	0.00	7.02
	GASTON	0.00	0.00	0.00	0.11	0.01	0.00	0.12
	HILLSBORO	0.00	0.00	0.52	0.00	29.63	5.85	36.00
	KING CITY	0.00	0.00	0.00	0.00	1.39	0.00	1.39
	NORTH PLAINS	0.00	0.00	0.00	0.00	3.78	0.00	3.78
	PORTLAND	0.00	0.00	0.00	0.00	0.96	0.00	0.96
	SHERWOOD	0.00	0.00	0.00	0.00	6.07	0.03	6.10
	TIGARD	0.00	0.00	0.00	0.00	3.38	0.00	3.38
	TUALATIN	0.00	0.00	0.18	0.00	8.31	0.00	8.49
WILSONVILLE	0.00	0.00	0.00	0.00	0.06	0.00	0.06	
	<b>TOTAL</b>	<b>0.00</b>	<b>0.00</b>	<b>0.80</b>	<b>0.43</b>	<b>104.08</b>	<b>5.88</b>	<b>111.19</b>
WHEELER	MITCHELL	0.00	0.00	0.19	0.00	0.00	0.00	0.19
	SPRAY	0.00	0.00	0.00	0.00	0.32	0.00	0.32
	<b>TOTAL</b>	<b>0.00</b>	<b>0.00</b>	<b>0.19</b>	<b>0.00</b>	<b>0.32</b>	<b>0.00</b>	<b>0.51</b>

**2009 OREGON MILEAGE REPORT  
COUNTY ROADS WITHIN CITY LIMITS (MUNICIPAL EXTENSIONS)**

COUNTY	CITY	UNIMPROVED	GRADED	GRAVEL	OIL MAT	AC	CONCRETE	MILES
YAMHILL	CARLTON	0.00	0.00	0.00	0.00	0.21	0.00	0.21
	DAYTON	0.00	0.00	0.00	0.07	0.00	0.05	0.12
	DUNDEE	0.00	0.00	0.00	0.00	0.38	0.00	0.38
	LAFAYETTE	0.00	0.00	0.00	0.21	0.00	0.00	0.21
	MCMINNVILLE	0.00	0.00	0.08	0.24	1.38	0.00	1.70
	NEWBERG	0.00	0.00	0.00	0.14	2.20	0.00	2.34
	SHERIDAN	0.00	0.00	0.09	0.00	1.02	0.00	1.11
	WILLAMINA	0.00	0.00	0.00	0.00	0.31	0.00	0.31
	YAMHILL	0.00	0.00	0.00	0.58	0.23	0.00	0.81
<b>TOTAL</b>		<b>0.00</b>	<b>0.00</b>	<b>0.17</b>	<b>1.24</b>	<b>5.73</b>	<b>0.05</b>	<b>7.19</b>

TOTAL MUNICIPAL EXTENSIONS						
UNIMPROVED	GRADED	GRAVEL	OIL MAT	AC	CONCRETE	MILES
0.17	0.19	17.51	83.14	454.61	11.62	567.24

**2009 OREGON MILEAGE REPORT  
LOCAL ACCESS MILEAGE**

COUNTY	UNIMPROVED	GRADED	GRAVEL	OIL MAT	AC	CONCRETE	MILES
BAKER	2.73	1.41	8.07	0.00	0.00	0.00	12.21
BENTON	0.40	0.08	55.37	7.75	19.29	0.00	82.89
CLACKAMAS	8.00	9.00	70.00	14.00	6.00	1.00	108.00
CLATSOP	0.00	0.19	4.68	3.63	0.70	0.00	9.20
COLUMBIA	0.00	0.11	9.82	1.23	0.00	0.00	11.16
COOS	0.83	2.04	53.56	3.18	2.23	0.00	61.84
CROOK	46.27	49.73	7.66	0.22	0.00	0.00	103.88
CURRY	1.76	2.16	32.28	2.09	2.40	0.00	40.69
DESCHUTES	167.00	66.00	256.00	19.00	1.05	0.00	509.05
DOUGLAS	32.69	56.59	231.44	7.97	0.77	0.68	330.14
GILLIAM	0.00	0.36	0.00	0.00	0.00	0.00	0.36
GRANT	215.37	66.65	90.78	0.16	0.00	0.00	372.96
HARNEY	1,368.29	76.72	49.95	2.97	0.00	0.00	1,497.93
HOOD RIVER	0.90	11.41	20.97	1.67	0.94	0.00	35.89
JACKSON	10.22	4.69	89.49	9.53	1.87	0.00	115.80
JEFFERSON	143.30	12.91	51.50	2.45	0.10	0.00	210.26
JOSEPHINE	0.47	4.33	117.99	4.13	3.21	0.00	130.13
KLAMATH	146.63	339.31	381.32	15.02	0.87	0.00	883.15
LAKE	275.46	71.59	31.77	1.41	0.41	0.00	380.64
LANE	1.00	9.00	114.00	18.00	3.00	0.00	145.00
LINCOLN	1.72	0.86	70.18	17.08	0.64	0.00	90.48
LINN	0.94	0.00	23.19	5.60	2.12	0.00	31.85
MALHEUR	260.66	59.76	49.92	7.18	0.00	0.35	377.87
MARION	0.71	1.63	52.44	2.44	11.58	0.00	68.80
MORROW	1.60	0.00	0.02	0.26	0.00	0.00	1.88
MULTNOMAH	5.00	1.00	67.00	19.00	7.00	1.00	100.00
POLK	1.67	0.00	23.99	1.46	0.77	0.00	27.89
SHERMAN	0.00	0.00	0.81	0.00	0.26	0.00	1.07
TILLAMOOK	0.01	0.00	34.03	3.80	5.50	0.00	43.34
UMATILLA	40.12	66.20	58.36	13.17	5.16	0.00	183.01
UNION	0.00	2.72	14.92	0.00	0.24	0.00	17.88
WALLOWA	2.00	1.41	4.10	0.00	0.00	0.00	7.51
WASCO	16.12	26.77	32.75	11.45	2.01	0.00	89.10
WASHINGTON	10.00	4.00	88.00	21.00	3.00	0.00	126.00
WHEELER	89.88	24.12	18.97	2.57	0.00	0.00	135.54
YAMHILL	2.18	6.54	33.31	0.89	0.94	0.35	44.21
<b>TOTAL</b>	<b>2,853.93</b>	<b>979.29</b>	<b>2,248.64</b>	<b>220.31</b>	<b>82.06</b>	<b>3.38</b>	<b>6,387.61</b>





City Mileage

**2009 OREGON MILEAGE REPORT  
CITY MILEAGE**

COUNTY	CITY	UNIMPROVED	GRADED	GRAVEL	OIL MAT	AC	CONCRETE	MILES
BAKER	BAKER CITY	0.00	0.00	9.64	0.00	60.61	0.00	70.25
	GREENHORN	0.66	0.00	0.25	0.00	0.00	0.00	0.91
	HAINES	0.43	1.71	7.17	0.50	0.90	0.00	10.71
	HALFWAY	0.00	0.00	1.15	3.80	0.00	0.00	4.95
	HUNTINGTON	0.10	0.00	1.00	0.33	6.07	0.00	7.50
	RICHLAND	0.00	0.00	0.50	0.08	0.88	0.00	1.46
	SUMPTER	1.48	1.21	6.52	0.28	0.39	0.00	9.88
<b>TOTAL</b>		<b>2.67</b>	<b>2.92</b>	<b>26.23</b>	<b>4.99</b>	<b>68.85</b>	<b>0.00</b>	<b>105.66</b>
BENTON	ADAIR VILLAGE	0.00	0.00	0.64	0.00	4.82	0.00	5.46
	ALBANY	0.00	0.00	0.00	1.45	35.57	0.14	37.16
	CORVALLIS	0.00	0.34	8.77	12.73	145.40	18.50	185.74
	MONROE	0.72	0.00	1.05	0.44	3.62	0.00	5.83
	PHILOMATH	0.34	0.02	0.92	1.05	13.68	0.00	16.01
<b>TOTAL</b>		<b>1.06</b>	<b>0.36</b>	<b>11.38</b>	<b>15.67</b>	<b>203.09</b>	<b>18.64</b>	<b>250.20</b>
CLACKAMAS	BARLOW	0.00	0.00	0.00	1.00	0.00	0.00	1.00
	CANBY	0.00	0.00	0.00	1.00	53.31	0.08	54.39
	DAMASCUS	0.00	0.00	2.60	0.00	9.94	0.00	12.54
	ESTACADA	0.00	1.40	0.86	0.72	13.09	0.10	16.17
	GLADSTONE	0.94	0.30	1.76	1.65	34.94	0.00	39.59
	HAPPY VALLEY	0.00	0.00	0.00	0.00	57.85	0.00	57.85
	JOHNSON CITY	0.00	0.00	0.00	0.00	1.67	0.00	1.67
	LAKE OSWEGO	0.00	0.00	3.23	0.00	150.91	0.00	154.14
	MILWAUKIE	0.00	0.00	0.35	8.87	61.98	0.00	71.20
	MOLALLA	0.00	0.05	0.50	3.40	28.69	0.00	32.64
	OREGON CITY	6.43	0.00	1.76	0.00	122.21	0.00	130.40
	PORTLAND	0.00	0.00	0.00	0.67	3.23	0.00	3.90
	RIVERGROVE	0.00	0.07	0.00	0.00	0.00	0.00	0.07
	SANDY	0.00	0.00	0.46	0.56	31.33	0.59	32.94
	TUALATIN	0.00	0.00	0.00	0.00	9.13	0.00	9.13
	WEST LINN	0.00	0.00	0.00	0.00	107.00	0.00	107.00
WILSONVILLE	0.00	0.00	0.61	0.05	52.76	6.09	59.51	
<b>TOTAL</b>		<b>7.37</b>	<b>1.82</b>	<b>12.13</b>	<b>17.92</b>	<b>738.04</b>	<b>6.86</b>	<b>784.14</b>

**2009 OREGON MILEAGE REPORT  
CITY MILEAGE**

COUNTY	CITY	UNIMPROVED	GRADED	GRAVEL	OIL MAT	AC	CONCRETE	MILES
CLATSOP	ASTORIA	0.00	0.00	0.01	6.10	38.80	4.69	49.60
	CANNON BEACH	0.00	0.00	5.02	0.40	13.11	0.00	18.53
	GEARHART	0.00	0.00	0.75	0.00	14.77	0.00	15.52
	SEASIDE	0.00	0.22	2.90	0.00	35.43	0.15	38.70
	WARRENTON	0.18	0.15	1.24	1.00	33.97	0.00	36.54
	<b>TOTAL</b>	<b>0.18</b>	<b>0.37</b>	<b>9.92</b>	<b>7.50</b>	<b>136.08</b>	<b>4.84</b>	<b>158.89</b>
COLUMBIA	CLATSKANIE	0.00	0.00	0.38	0.00	9.86	0.00	10.24
	COLUMBIA CITY	0.00	0.00	0.27	0.00	13.28	0.00	13.55
	PRESCOTT	0.00	0.00	0.20	0.00	0.80	0.00	1.00
	RAINIER	0.00	0.00	1.06	0.50	6.32	0.49	8.37
	SCAPPOOSE	0.00	0.00	0.69	3.15	21.19	0.00	25.03
	ST. HELENS	0.00	0.00	1.98	0.00	50.48	0.00	52.46
	VERNONIA	0.00	1.50	1.00	5.42	9.09	0.00	17.01
	<b>TOTAL</b>	<b>0.00</b>	<b>1.50</b>	<b>5.58</b>	<b>9.07</b>	<b>111.02</b>	<b>0.49</b>	<b>127.66</b>
COOS	BANDON	0.00	0.00	0.00	0.00	28.37	2.31	30.68
	COOS BAY	1.90	0.89	8.53	0.00	65.49	7.07	83.88
	COQUILLE	0.40	0.65	3.83	0.00	14.28	0.46	19.62
	LAKESIDE	0.30	0.00	5.83	0.00	3.02	0.00	9.15
	MYRTLE POINT	3.53	0.00	0.53	0.00	11.14	1.05	16.25
	NORTH BEND	0.00	0.00	6.00	1.07	48.07	3.37	58.51
	POWERS	0.00	0.00	2.10	0.00	4.90	0.00	7.00
	<b>TOTAL</b>	<b>6.13</b>	<b>1.54</b>	<b>26.82</b>	<b>1.07</b>	<b>175.27</b>	<b>14.26</b>	<b>225.09</b>
CROOK	PRINEVILLE	0.00	2.41	9.26	0.00	55.00	0.00	66.67
	<b>TOTAL</b>	<b>0.00</b>	<b>2.41</b>	<b>9.26</b>	<b>0.00</b>	<b>55.00</b>	<b>0.00</b>	<b>66.67</b>
CURRY	BROOKINGS	0.30	0.27	0.00	12.99	14.27	0.00	27.83
	GOLD BEACH	0.00	0.00	0.18	0.00	15.72	0.00	15.90
	PORT ORFORD	0.52	0.00	1.50	0.50	14.92	0.00	17.44
	<b>TOTAL</b>	<b>0.82</b>	<b>0.27</b>	<b>1.68</b>	<b>13.49</b>	<b>44.91</b>	<b>0.00</b>	<b>61.17</b>

**2009 OREGON MILEAGE REPORT  
CITY MILEAGE**

COUNTY	CITY	UNIMPROVED	GRADED	GRAVEL	OIL MAT	AC	CONCRETE	MILES
DESCHUTES	BEND	0.62	0.00	5.89	0.00	357.49	0.00	364.00
	LA PINE	7.37	0.00	0.00	0.00	1.50	0.00	8.87
	REDMOND	5.03	0.00	4.70	29.95	120.13	0.00	159.81
	SISTERS	0.00	1.17	0.31	0.00	26.72	0.00	28.20
<b>TOTAL</b>		<b>13.02</b>	<b>1.17</b>	<b>10.90</b>	<b>29.95</b>	<b>505.84</b>	<b>0.00</b>	<b>560.88</b>
DOUGLAS	CANYONVILLE	0.00	0.00	1.40	0.34	7.22	0.00	8.96
	DRAIN	0.00	0.00	0.52	1.64	6.79	0.00	8.95
	ELKTON	0.00	0.00	0.00	0.00	2.60	0.00	2.60
	GLENDALE	0.00	0.00	1.30	0.50	5.43	0.00	7.23
	MYRTLE CREEK	0.30	0.00	0.58	4.50	10.86	0.00	16.24
	OAKLAND	1.28	0.00	0.37	2.00	5.38	0.00	9.03
	REEDSPORT	0.00	0.00	1.10	0.00	20.29	0.00	21.39
	RIDDLE	0.00	0.00	1.21	0.00	7.46	0.00	8.67
	ROSEBURG	0.54	0.28	4.54	6.40	99.74	1.88	113.38
	SUTHERLIN	0.00	0.92	2.17	1.51	29.00	0.00	33.60
	WINSTON	0.04	0.37	0.80	4.29	14.94	0.00	20.44
	YONCALLA	0.50	0.46	0.85	0.00	6.03	0.00	7.84
<b>TOTAL</b>		<b>2.66</b>	<b>2.03</b>	<b>14.84</b>	<b>21.18</b>	<b>215.74</b>	<b>1.88</b>	<b>258.33</b>
GILLIAM	ARLINGTON	0.00	0.00	1.00	1.00	9.87	0.00	11.87
	CONDON	0.00	0.26	2.34	10.20	0.26	0.00	13.06
	LONEROCK	0.22	0.00	0.25	0.33	0.00	0.00	0.80
<b>TOTAL</b>		<b>0.22</b>	<b>0.26</b>	<b>3.59</b>	<b>11.53</b>	<b>10.13</b>	<b>0.00</b>	<b>25.73</b>
GRANT	CANYON CITY	0.10	0.00	0.59	3.95	2.92	0.00	7.56
	DAYVILLE	0.06	0.00	0.00	0.00	3.23	0.00	3.29
	GRANITE	1.25	0.60	2.50	1.25	0.00	0.00	5.60
	JOHN DAY	0.00	0.86	1.44	1.02	10.37	0.00	13.69
	LONG CREEK	0.10	0.00	0.69	1.43	0.00	0.00	2.22
	MONUMENT	0.00	0.70	1.25	0.00	2.90	0.00	4.85
	MOUNT VERNON	1.55	0.00	0.55	0.00	4.40	0.00	6.50
	PRAIRIE CITY	0.30	0.00	0.56	0.17	8.92	0.00	9.95
	SENECA	0.73	4.35	2.30	0.00	2.88	0.00	10.26
<b>TOTAL</b>		<b>4.09</b>	<b>6.51</b>	<b>9.88</b>	<b>7.82</b>	<b>35.62</b>	<b>0.00</b>	<b>63.92</b>



**2009 OREGON MILEAGE REPORT  
CITY MILEAGE**

COUNTY	CITY	UNIMPROVED	GRADED	GRAVEL	OIL MAT	AC	CONCRETE	MILES
HARNEY	BURNS	0.00	0.00	2.80	3.90	32.40	0.00	39.10
	HINES	0.00	0.00	0.00	0.00	14.35	0.00	14.35
<b>TOTAL</b>		<b>0.00</b>	<b>0.00</b>	<b>2.80</b>	<b>3.90</b>	<b>46.75</b>	<b>0.00</b>	<b>53.45</b>
HOOD RIVER	CASCADE LOCKS	0.00	0.00	0.00	0.13	6.52	0.00	6.65
	HOOD RIVER	0.68	0.00	0.00	8.75	22.80	0.35	32.58
<b>TOTAL</b>		<b>0.68</b>	<b>0.00</b>	<b>0.00</b>	<b>8.88</b>	<b>29.32</b>	<b>0.35</b>	<b>39.23</b>
JACKSON	ASHLAND	0.07	0.63	9.20	0.44	91.85	0.00	102.19
	BUTTE FALLS	0.60	0.00	4.50	0.00	3.20	0.00	8.30
	CENTRAL POINT	0.00	0.00	1.70	0.00	61.02	0.00	62.72
	EAGLE POINT	0.00	0.00	1.86	3.12	34.70	0.00	39.68
	GOLD HILL	0.20	0.50	0.90	2.56	4.42	0.00	8.58
	JACKSONVILLE	0.00	0.80	0.33	1.70	15.09	0.13	18.05
	MEDFORD	1.21	0.00	17.28	16.83	240.01	3.55	278.88
	PHOENIX	0.00	0.00	0.00	6.86	12.61	0.00	19.47
	ROGUE RIVER	0.00	0.00	1.29	0.00	9.28	0.00	10.57
	SHADY COVE	0.00	0.00	4.35	0.00	9.85	0.00	14.20
TALENT	0.21	0.00	0.26	3.32	18.00	0.00	21.79	
<b>TOTAL</b>		<b>2.29</b>	<b>1.93</b>	<b>41.67</b>	<b>34.83</b>	<b>500.03</b>	<b>3.68</b>	<b>584.43</b>
JEFFERSON	CULVER	0.45	1.05	0.00	0.00	9.00	0.00	10.50
	MADRAS	0.13	1.36	10.17	8.70	62.39	0.00	82.75
	METOLIUS	0.12	0.18	3.01	1.12	3.36	0.00	7.79
<b>TOTAL</b>		<b>0.70</b>	<b>2.59</b>	<b>13.18</b>	<b>9.82</b>	<b>74.75</b>	<b>0.00</b>	<b>101.04</b>
JOSEPHINE	CAVE JUNCTION	0.20	0.15	0.05	0.50	8.83	0.00	9.73
	GRANTS PASS	0.64	0.00	4.29	8.53	136.41	1.26	151.13
<b>TOTAL</b>		<b>0.84</b>	<b>0.15</b>	<b>4.34</b>	<b>9.03</b>	<b>145.24</b>	<b>1.26</b>	<b>160.86</b>

**2009 OREGON MILEAGE REPORT  
CITY MILEAGE**

COUNTY	CITY	UNIMPROVED	GRADED	GRAVEL	OIL MAT	AC	CONCRETE	MILES
KLAMATH	BONANZA	0.30	0.21	1.80	0.00	3.75	0.00	6.06
	CHILOQUIN	0.21	0.04	0.01	0.59	8.00	0.00	8.85
	KLAMATH FALLS	0.00	18.51	3.49	0.00	117.52	1.58	141.10
	MALIN	0.33	0.42	0.52	0.00	4.81	0.00	6.08
	MERRILL	0.19	0.00	1.90	0.00	4.90	0.00	6.99
	<b>TOTAL</b>	<b>1.03</b>	<b>19.18</b>	<b>7.72</b>	<b>0.59</b>	<b>138.98</b>	<b>1.58</b>	<b>169.08</b>
LAKE	LAKEVIEW	0.00	0.00	3.35	0.00	19.30	0.00	22.65
	PAISLEY	0.00	0.00	0.00	1.60	0.03	0.00	1.63
	<b>TOTAL</b>	<b>0.00</b>	<b>0.00</b>	<b>3.35</b>	<b>1.60</b>	<b>19.33</b>	<b>0.00</b>	<b>24.28</b>
LANE	COBURG	0.57	0.06	0.18	4.91	7.74	0.00	13.46
	COTTAGE GROVE	0.00	0.32	1.16	0.00	44.96	0.63	47.07
	CRESWELL	0.42	0.00	0.00	0.10	20.31	0.00	20.83
	DUNES CITY	0.00	0.21	0.00	0.00	10.38	0.00	10.59
	EUGENE	4.20	0.00	9.54	51.65	436.34	45.19	546.92
	FLORENCE	0.00	0.00	0.00	0.00	43.29	0.00	43.29
	JUNCTION CITY	0.00	0.00	0.92	0.00	27.00	0.00	27.92
	LOWELL	0.34	0.00	0.65	0.00	4.01	0.00	5.00
	OAKRIDGE	0.60	0.00	1.46	7.83	9.38	4.20	23.47
	SPRINGFIELD	0.89	3.40	12.44	18.93	173.01	8.76	217.43
	VENETA	0.00	0.00	0.04	0.00	30.27	0.00	30.31
	<b>TOTAL</b>	<b>7.02</b>	<b>3.99</b>	<b>26.39</b>	<b>83.42</b>	<b>806.69</b>	<b>58.78</b>	<b>986.29</b>
LINCOLN	DEPOE BAY	0.00	0.45	0.24	4.09	7.19	0.00	11.97
	LINCOLN CITY	0.00	0.00	7.14	0.00	53.02	0.00	60.16
	NEWPORT	0.00	0.03	11.41	0.26	42.81	0.11	54.62
	SILETZ	0.00	0.38	0.87	0.00	7.02	0.00	8.27
	TOLEDO	3.43	0.00	3.80	0.00	15.86	0.00	23.09
	WALDPOR	0.00	0.00	0.00	0.00	15.38	0.00	15.38
	YACHATS	1.00	0.40	0.90	1.29	4.02	0.00	7.61
	<b>TOTAL</b>	<b>4.43</b>	<b>1.26</b>	<b>24.36</b>	<b>5.64</b>	<b>145.30</b>	<b>0.11</b>	<b>181.10</b>

**2009 OREGON MILEAGE REPORT  
CITY MILEAGE**

COUNTY	CITY	UNIMPROVED	GRADED	GRAVEL	OIL MAT	AC	CONCRETE	MILES
LINN	ALBANY	0.00	0.00	0.01	5.79	141.36	3.92	151.08
	BROWNSVILLE	0.00	0.00	1.41	0.50	7.79	0.05	9.75
	HALSEY	0.90	0.00	0.20	0.00	7.97	0.00	9.07
	HARRISBURG	0.75	0.00	0.50	3.86	11.24	0.02	16.37
	IDANHA	0.00	0.00	0.34	0.00	1.42	0.00	1.76
	LEBANON	3.66	1.29	1.13	3.15	73.99	1.97	85.19
	LYONS	0.00	0.00	0.00	0.00	10.57	0.00	10.57
	MILL CITY	0.25	0.90	2.50	0.00	10.69	0.00	14.34
	MILLERSBURG	0.00	0.00	0.00	0.00	10.87	0.00	10.87
	SCIO	0.40	0.00	0.13	4.95	0.59	0.00	6.07
	SODAVILLE	0.00	0.00	1.36	1.02	2.30	0.05	4.73
	SWEET HOME	1.71	0.00	2.55	5.25	35.20	0.00	44.71
	TANGENT	0.00	0.00	0.00	0.00	1.48	0.00	1.48
WATERLOO	0.06	0.00	0.72	0.61	1.85	0.00	3.24	
	<b>TOTAL</b>	<b>7.73</b>	<b>2.19</b>	<b>10.85</b>	<b>25.13</b>	<b>317.32</b>	<b>6.01</b>	<b>369.23</b>
MALHEUR	ADRIAN	0.16	0.00	2.44	1.73	0.00	0.00	4.33
	JORDAN VALLEY	0.00	0.00	0.00	0.00	2.16	0.00	2.16
	NYSSA	0.57	0.00	7.69	10.64	7.16	0.00	26.06
	ONTARIO	0.50	10.04	0.00	0.00	68.36	0.00	78.90
	VALE	0.50	0.50	7.62	3.04	8.49	0.00	20.15
	<b>TOTAL</b>	<b>1.73</b>	<b>10.54</b>	<b>17.75</b>	<b>15.41</b>	<b>86.17</b>	<b>0.00</b>	<b>131.60</b>

**2009 OREGON MILEAGE REPORT  
CITY MILEAGE**

COUNTY	CITY	UNIMPROVED	GRADED	GRAVEL	OIL MAT	AC	CONCRETE	MILES
MARION	AUMSVILLE	0.08	0.00	0.00	0.00	10.40	0.00	10.48
	AURORA	0.05	0.00	1.35	0.00	5.46	0.00	6.86
	DETROIT	0.19	0.05	1.74	0.27	5.05	0.00	7.30
	DONALD	0.00	0.00	0.00	0.20	1.65	0.00	1.85
	GATES	0.00	0.00	0.80	0.00	2.19	0.00	2.99
	GERVAIS	2.10	0.00	0.00	0.00	7.53	0.00	9.63
	HUBBARD	0.00	0.00	0.00	0.00	12.84	0.00	12.84
	IDANHA	0.00	0.00	0.00	0.00	1.09	0.00	1.09
	JEFFERSON	0.55	0.00	0.87	0.00	9.10	0.21	10.73
	KEIZER	0.00	0.00	2.00	0.00	95.70	0.00	97.70
	MILL CITY	0.00	0.20	1.25	0.00	3.13	0.00	4.58
	MOUNT ANGEL	0.32	0.00	1.08	1.56	8.15	0.00	11.11
	SALEM	7.56	0.83	15.45	95.49	278.27	82.65	480.25
	SCOTTS MILLS	0.27	0.00	1.55	0.80	1.37	0.00	3.99
	SILVERTON	0.58	0.60	0.85	0.16	25.03	1.96	29.18
	ST. PAUL	0.06	0.00	0.32	0.00	3.03	0.00	3.41
	STAYTON	0.85	0.69	0.54	2.35	21.21	0.00	25.64
	SUBLIMITY	0.00	0.00	0.17	0.10	10.20	0.00	10.47
TURNER	0.64	0.00	2.30	0.00	13.14	0.00	16.08	
WOODBURN	0.61	0.00	2.05	0.00	61.15	0.00	63.81	
	<b>TOTAL</b>	<b>13.86</b>	<b>2.37</b>	<b>32.32</b>	<b>100.93</b>	<b>575.69</b>	<b>84.82</b>	<b>809.99</b>
MORROW	BOARDMAN	0.00	0.00	0.47	0.00	19.35	0.00	19.82
	HEPPNER	1.50	0.00	1.25	0.00	9.75	0.00	12.50
	IONE	0.00	0.00	1.00	1.20	3.40	0.00	5.60
	IRRIGON	2.12	0.92	3.86	4.09	8.11	0.00	19.10
	LEXINGTON	0.32	0.34	2.15	2.27	0.94	0.00	6.02
	<b>TOTAL</b>	<b>3.94</b>	<b>1.26</b>	<b>8.73</b>	<b>7.56</b>	<b>41.55</b>	<b>0.00</b>	<b>63.04</b>
MULTNOMAH	FAIRVIEW	0.00	0.00	0.05	0.00	18.05	0.00	18.10
	GRESHAM	2.49	0.00	2.07	0.96	309.90	1.50	316.92
	LAKE OSWEGO	0.00	0.00	0.00	0.00	8.87	0.00	8.87
	MAYWOOD PARK	0.00	0.00	0.00	0.00	3.91	0.00	3.91
	MILWAUKIE	0.00	0.00	0.00	0.00	0.12	0.00	0.12
	PORTLAND	61.00	0.00	61.00	89.00	1,671.00	104.00	1,986.00
	TROUTDALE	0.00	0.00	0.00	0.00	41.77	0.00	41.77
	WOOD VILLAGE	0.00	0.00	0.11	0.00	4.80	0.00	4.91
	<b>TOTAL</b>	<b>63.49</b>	<b>0.00</b>	<b>63.23</b>	<b>89.96</b>	<b>2,058.42</b>	<b>105.50</b>	<b>2,380.60</b>

**2009 OREGON MILEAGE REPORT  
CITY MILEAGE**

COUNTY	CITY	UNIMPROVED	GRADED	GRAVEL	OIL MAT	AC	CONCRETE	MILES
POLK	DALLAS	1.23	0.00	0.48	0.00	53.47	0.00	55.18
	FALLS CITY	0.00	0.00	7.17	0.00	7.12	0.00	14.29
	INDEPENDENCE	0.00	0.00	0.00	0.00	36.48	0.00	36.48
	MONMOUTH	0.14	0.00	0.54	0.00	34.97	0.19	35.84
	SALEM	1.23	0.15	3.16	18.68	54.58	14.40	92.20
	WILLAMINA	0.90	0.40	0.50	1.32	2.00	0.00	5.12
<b>TOTAL</b>		<b>3.50</b>	<b>0.55</b>	<b>11.85</b>	<b>20.00</b>	<b>188.62</b>	<b>14.59</b>	<b>239.11</b>
SHERMAN	GRASS VALLEY	0.20	0.00	0.20	0.55	1.90	0.00	2.85
	MORO	0.00	2.10	0.44	0.10	4.20	0.00	6.84
	RUFUS	0.00	0.00	1.01	3.60	0.40	0.00	5.01
	WASCO	0.00	0.12	1.66	0.35	3.98	0.00	6.11
<b>TOTAL</b>		<b>0.20</b>	<b>2.22</b>	<b>3.31</b>	<b>4.60</b>	<b>10.48</b>	<b>0.00</b>	<b>20.81</b>
TILLAMOOK	BAY CITY	0.60	0.00	0.47	0.42	10.06	0.00	11.55
	GARIBALDI	0.00	0.00	2.00	0.00	7.75	0.00	9.75
	MANZANITA	1.01	0.27	1.16	2.40	8.61	0.00	13.45
	NEHALEM	0.00	0.00	0.37	0.00	2.39	0.00	2.76
	ROCKAWAY BEACH	2.45	0.00	5.93	5.15	13.65	0.00	27.18
	TILLAMOOK	0.11	0.04	0.09	3.37	18.12	0.98	22.71
	WHEELER	0.70	0.34	1.78	0.00	5.07	0.00	7.89
<b>TOTAL</b>		<b>4.87</b>	<b>0.65</b>	<b>11.80</b>	<b>11.34</b>	<b>65.65</b>	<b>0.98</b>	<b>95.29</b>

**2009 OREGON MILEAGE REPORT  
CITY MILEAGE**

COUNTY	CITY	UNIMPROVED	GRADED	GRAVEL	OIL MAT	AC	CONCRETE	MILES
UMATILLA	ADAMS	0.37	0.00	0.64	0.00	1.29	0.00	2.30
	ATHENA	0.45	0.00	0.57	0.00	8.19	0.00	9.21
	ECHO	0.07	0.18	0.36	0.30	4.16	0.00	5.07
	HELIX	0.00	0.00	0.13	0.00	1.68	0.17	1.98
	HERMISTON	1.66	0.12	3.71	4.00	61.59	0.00	71.08
	MILTON-FREEWATER	0.00	0.00	5.35	0.00	25.11	0.00	30.46
	PENDLETON	0.00	0.93	2.92	4.88	60.97	0.10	69.80
	PILOT ROCK	0.00	0.75	0.75	3.05	5.00	0.00	9.55
	STANFIELD	0.14	0.00	0.68	0.00	9.44	0.00	10.26
	UKIAH	0.00	0.00	1.16	1.20	0.66	0.00	3.02
	UMATILLA	1.85	2.58	1.84	1.16	22.88	0.00	30.31
WESTON	0.40	0.00	3.73	4.60	2.83	0.00	11.56	
	<b>TOTAL</b>	<b>4.94</b>	<b>4.56</b>	<b>21.84</b>	<b>19.19</b>	<b>203.80</b>	<b>0.27</b>	<b>254.60</b>
UNION	COVE	0.00	0.00	0.30	2.35	2.45	0.00	5.10
	ELGIN	0.00	0.85	1.45	8.97	3.48	0.00	14.75
	IMBLER	0.00	0.00	0.68	0.18	1.56	0.00	2.42
	ISLAND CITY	0.00	0.00	0.00	0.00	8.45	0.00	8.45
	LA GRANDE	12.55	0.00	0.00	27.41	44.05	3.34	87.35
	NORTH POWDER	0.12	0.00	1.90	1.10	2.71	0.00	5.83
	SUMMERVILLE	0.00	0.00	0.00	0.00	1.12	0.00	1.12
	UNION	0.25	0.30	12.15	8.35	7.60	0.00	28.65
	<b>TOTAL</b>	<b>12.92</b>	<b>1.15</b>	<b>16.48</b>	<b>48.36</b>	<b>71.42</b>	<b>3.34</b>	<b>153.67</b>
WALLOWA	ENTERPRISE	0.00	0.00	2.34	0.57	15.57	0.00	18.48
	JOSEPH	5.00	0.00	5.31	0.00	8.20	0.00	18.51
	LOSTINE	0.00	0.00	0.89	0.30	1.01	0.00	2.20
	WALLOWA	0.36	0.40	0.72	4.71	2.24	0.00	8.43
	<b>TOTAL</b>	<b>5.36</b>	<b>0.40</b>	<b>9.26</b>	<b>5.58</b>	<b>27.02</b>	<b>0.00</b>	<b>47.62</b>

**2009 OREGON MILEAGE REPORT  
CITY MILEAGE**

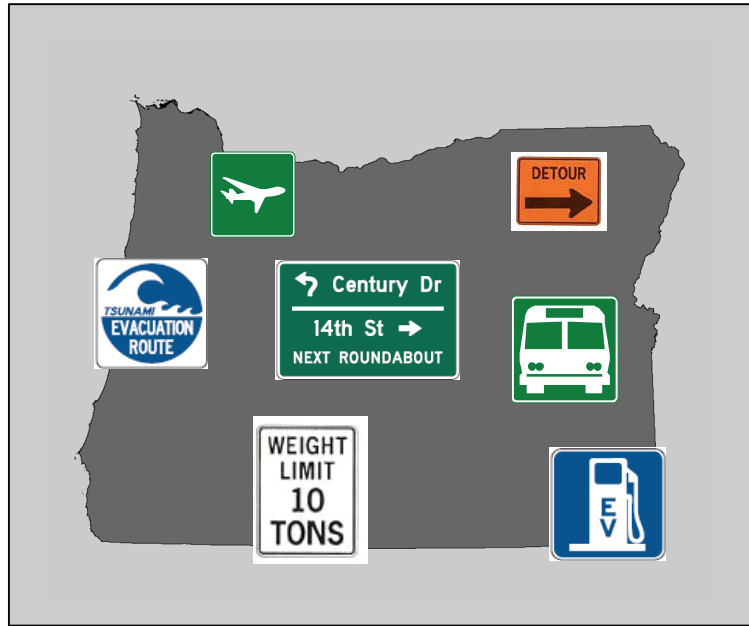
COUNTY	CITY	UNIMPROVED	GRADED	GRAVEL	OIL MAT	AC	CONCRETE	MILES
WASCO	ANTELOPE	0.00	0.00	1.70	0.00	0.00	0.00	1.70
	DUFUR	0.19	0.14	0.82	1.23	4.48	0.00	6.86
	MAUPIN	0.00	1.80	0.97	0.38	4.56	0.00	7.71
	MOSIER	0.00	0.00	0.04	0.00	1.53	0.00	1.57
	SHANIKO	0.65	0.15	1.15	1.00	0.00	0.00	2.95
	THE DALLES	3.76	0.00	10.82	3.24	73.32	0.00	91.14
	<b>TOTAL</b>	<b>4.60</b>	<b>2.09</b>	<b>15.50</b>	<b>5.85</b>	<b>83.89</b>	<b>0.00</b>	<b>111.93</b>
WASHINGTON	BANKS	0.00	0.00	0.00	0.00	4.70	0.00	4.70
	BEAVERTON	0.00	0.00	0.18	0.00	211.78	7.73	219.69
	CORNELIUS	0.00	1.56	0.04	0.12	31.28	1.25	34.25
	DURHAM	0.00	0.00	0.00	0.00	2.45	0.00	2.45
	FOREST GROVE	0.07	0.00	0.00	0.00	56.65	1.09	57.81
	GASTON	0.00	0.65	1.14	0.00	1.85	0.00	3.64
	HILLSBORO	3.09	0.00	1.26	1.32	202.58	12.10	220.35
	KING CITY	0.00	0.00	0.32	0.00	14.69	0.00	15.01
	LAKE OSWEGO	0.00	0.00	0.00	0.00	0.11	0.00	0.11
	NORTH PLAINS	0.83	0.00	0.49	0.13	12.63	0.00	14.08
	PORTLAND	0.00	0.00	0.00	0.00	3.76	0.04	3.80
	SHERWOOD	0.00	0.00	0.68	0.00	49.92	0.22	50.82
	TIGARD	0.15	0.00	1.04	0.00	149.48	0.70	151.37
	TUALATIN	3.60	0.00	0.00	0.00	63.40	1.37	68.37
WILSONVILLE	0.90	0.40	0.50	1.32	3.10	1.42	7.64	
	<b>TOTAL</b>	<b>8.64</b>	<b>2.61</b>	<b>5.65</b>	<b>2.89</b>	<b>808.38</b>	<b>25.92</b>	<b>854.09</b>
WHEELER	FOSSIL	0.00	0.00	1.53	6.75	0.00	0.00	8.28
	MITCHELL	0.00	0.70	0.00	2.50	0.40	0.00	3.60
	SPRAY	0.06	0.00	1.22	0.88	0.06	0.00	2.22
	<b>TOTAL</b>	<b>0.06</b>	<b>0.70</b>	<b>2.75</b>	<b>10.13</b>	<b>0.46</b>	<b>0.00</b>	<b>14.10</b>

**2009 OREGON MILEAGE REPORT  
CITY MILEAGE**

COUNTY	CITY	UNIMPROVED	GRADED	GRAVEL	OIL MAT	AC	CONCRETE	MILES
YAMHILL	AMITY	0.00	0.00	0.05	1.12	7.72	0.00	8.89
	CARLTON	0.00	0.00	1.79	0.00	10.77	0.00	12.56
	DAYTON	0.00	0.00	4.00	0.00	8.92	0.40	13.32
	DUNDEE	1.48	0.20	0.25	4.06	9.80	0.00	15.79
	LAFAYETTE	0.00	0.00	0.26	6.14	6.38	0.00	12.78
	MCMINNVILLE	1.70	0.00	1.90	1.28	97.87	0.00	102.75
	NEWBERG	0.00	0.00	4.62	1.63	64.47	0.12	70.84
	SHERIDAN	0.28	0.00	2.35	0.35	12.38	0.00	15.36
	WILLAMINA	0.10	0.00	0.10	1.77	3.71	0.00	5.68
YAMHILL	0.76	0.00	0.36	0.00	5.85	0.00	6.97	
<b>TOTAL</b>		<b>4.32</b>	<b>0.20</b>	<b>15.68</b>	<b>16.35</b>	<b>227.87</b>	<b>0.52</b>	<b>264.94</b>

TOTAL CITY MILES						
UNIMPROVED	GRADED	GRAVEL	OIL MAT	AC	CONCRETE	MILES
195.37	81.75	513.02	681.18	8,972.72	354.68	10,798.72





**Miscellaneous Mileage**

**2009 OREGON MILEAGE REPORT  
MISCELLANEOUS**

<b>ARMY CORP OF ENGINEERS</b>							
<b>COUNTY</b>	<b>UNIMPROVED</b>	<b>GRADED</b>	<b>GRAVEL</b>	<b>OIL MAT</b>	<b>AC</b>	<b>CONCRETE</b>	<b>MILES</b>
JACKSON	0.00	0.00	4.00	0.00	3.00	0.00	7.00
LANE	0.00	1.00	13.60	0.66	27.60	0.00	42.86
LINN	0.00	0.00	4.00	0.00	11.80	1.20	17.00
MARION	0.00	0.00	1.00	0.00	5.70	0.30	7.00
MULTNOMAH	0.00	0.00	0.10	0.00	3.00	0.10	3.20
UMATILLA	4.01	0.00	2.57	0.00	9.79	0.00	16.37
WASCO	1.80	0.00	0.90	0.00	4.40	0.00	7.10
<b>TOTAL</b>	<b>5.81</b>	<b>1.00</b>	<b>26.17</b>	<b>0.66</b>	<b>65.29</b>	<b>1.60</b>	<b>100.53</b>

<b>INDIAN NATION</b>							
<b>COUNTY</b>	<b>UNIMPROVED</b>	<b>GRADED</b>	<b>GRAVEL</b>	<b>OIL MAT</b>	<b>AC</b>	<b>CONCRETE</b>	<b>MILES</b>
DOUGLAS	0.00	0.00	1.20	1.30	0.30	0.00	2.80
HARNEY	0.00	0.20	0.40	0.00	0.00	0.00	0.60
LINCOLN	0.00	0.00	0.00	0.90	0.00	0.00	0.90
MALHEUR	0.00	8.30	0.00	0.00	0.00	0.00	8.30
<b>TOTAL</b>	<b>0.00</b>	<b>8.50</b>	<b>1.60</b>	<b>2.20</b>	<b>0.30</b>	<b>0.00</b>	<b>12.60</b>

<b>BUREAU OF INDIAN AFFAIRS</b>							
<b>COUNTY</b>	<b>UNIMPROVED</b>	<b>GRADED</b>	<b>GRAVEL</b>	<b>OIL MAT</b>	<b>AC</b>	<b>CONCRETE</b>	<b>MILES</b>
CLACKAMAS	3.00	0.00	15.00	1.00	6.00	0.00	25.00
COOS	23.00	0.00	7.00	0.00	1.00	0.00	31.00
DOUGLAS	0.00	0.00	0.00	1.00	0.00	0.00	1.00
HARNEY	0.00	2.00	0.00	0.00	2.00	0.00	4.00
JEFFERSON	0.00	181.00	47.00	23.00	35.00	0.00	286.00
KLAMATH	0.00	1.00	36.00	3.00	5.00	0.00	45.00
LINCOLN	0.00	0.00	0.00	0.00	2.00	0.00	2.00
MARION	0.00	1.00	0.00	0.00	0.00	0.00	1.00
POLK	0.00	0.00	2.00	0.00	2.00	0.00	4.00
UMATILLA	0.00	37.00	52.00	3.00	6.00	0.00	98.00
WASCO	0.00	206.00	132.00	17.00	34.00	0.00	389.00
YAMHILL	0.00	2.00	10.00	0.00	10.00	0.00	22.00
<b>TOTAL</b>	<b>26.00</b>	<b>430.00</b>	<b>301.00</b>	<b>48.00</b>	<b>103.00</b>	<b>0.00</b>	<b>908.00</b>

**2009 OREGON MILEAGE REPORT  
MISCELLANEOUS**

<b>BUREAU OF LAND MANAGEMENT</b>							
<b>COUNTY</b>	<b>UNIMPROVED</b>	<b>GRADED</b>	<b>GRAVEL</b>	<b>OIL MAT</b>	<b>AC</b>	<b>CONCRETE</b>	<b>MILES</b>
BAKER	27.00	208.00	34.00	0.00	4.00	0.00	273.00
BENTON	11.00	1.00	164.00	0.00	21.00	0.00	197.00
CLACKAMAS	4.00	1.00	201.00	0.00	15.00	0.00	221.00
COLUMBIA	0.00	0.00	23.00	0.00	0.00	0.00	23.00
COOS	66.00	1.00	553.00	0.00	189.00	0.00	809.00
CROOK	0.00	0.00	25.00	0.00	0.00	0.00	25.00
CURRY	11.00	1.00	60.00	0.00	10.00	0.00	82.00
DESCHUTES	0.00	22.00	0.00	0.00	1.00	0.00	23.00
DOUGLAS	385.00	31.00	2,752.00	0.00	482.00	0.00	3,650.00
GRANT	0.00	14.00	0.00	0.00	0.00	0.00	14.00
HARNEY	234.00	1,695.00	172.00	0.00	1.00	0.00	2,102.00
JACKSON	279.00	16.00	1,145.00	0.00	117.00	0.00	1,557.00
JOSEPHINE	137.00	28.00	621.00	0.00	92.00	0.00	878.00
KLAMATH	58.00	38.00	145.00	0.00	35.00	0.00	276.00
LAKE	66.00	741.00	115.00	0.00	0.00	0.00	922.00
LANE	180.00	5.00	1,238.00	0.00	160.00	0.00	1,583.00
LINCOLN	4.00	1.00	86.00	0.00	0.00	0.00	91.00
LINN	6.00	7.00	381.00	0.00	66.00	0.00	460.00
MALHEUR	136.00	1,086.00	58.00	0.00	0.00	0.00	1,280.00
MARION	2.00	1.00	73.00	0.00	4.00	0.00	80.00
MULTNOMAH	2.00	0.00	1.00	0.00	0.00	0.00	3.00
POLK	1.00	1.00	48.00	0.00	5.00	0.00	55.00
SHERMAN	0.00	0.00	17.00	0.00	0.00	0.00	17.00
TILLAMOOK	1.00	0.00	165.00	0.00	17.00	0.00	183.00
UMATILLA	0.00	4.00	2.00	0.00	0.00	0.00	6.00
WALLOWA	0.00	3.00	0.00	0.00	0.00	0.00	3.00
WASCO	0.00	0.00	1.00	0.00	15.00	0.00	16.00
WASHINGTON	0.00	0.00	6.00	0.00	0.00	0.00	6.00
YAMHILL	1.00	0.00	109.00	0.00	17.00	0.00	127.00
<b>TOTAL</b>	<b>1,611.00</b>	<b>3,905.00</b>	<b>8,195.00</b>	<b>0.00</b>	<b>1,251.00</b>	<b>0.00</b>	<b>14,962.00</b>

**2009 OREGON MILEAGE REPORT  
MISCELLANEOUS**

<b>U.S. MILITARY</b>							
<b>COUNTY</b>	<b>UNIMPROVED</b>	<b>GRADED</b>	<b>GRAVEL</b>	<b>OIL MAT</b>	<b>AC</b>	<b>CONCRETE</b>	<b>MILES</b>
CLATSOP	0.00	0.00	0.00	0.00	0.13	0.00	0.13
CROOK	0.00	0.00	0.00	0.00	2.24	0.00	2.24
DESCHUTES	0.00	0.00	0.30	0.00	0.25	0.00	0.55
<b>TOTAL</b>	<b>0.00</b>	<b>0.00</b>	<b>0.30</b>	<b>0.00</b>	<b>2.62</b>	<b>0.00</b>	<b>2.92</b>

<b>NATIONAL PARK SERVICE</b>							
<b>COUNTY</b>	<b>UNIMPROVED</b>	<b>GRADED</b>	<b>GRAVEL</b>	<b>OIL MAT</b>	<b>AC</b>	<b>CONCRETE</b>	<b>MILES</b>
CLATSOP	0.00	0.00	0.00	0.00	1.33	0.00	1.33
DOUGLAS	0.00	0.00	0.00	0.00	1.45	0.00	1.45
GRANT	0.00	0.00	0.00	0.00	15.20	0.00	15.20
JOSEPHINE	0.27	0.00	0.00	0.35	1.20	0.00	1.82
KLAMATH	0.00	0.00	3.32	0.00	78.87	0.00	82.19
WHEELER	0.27	0.00	4.71	0.35	1.95	0.00	7.28
<b>TOTAL</b>	<b>0.54</b>	<b>0.00</b>	<b>8.03</b>	<b>0.70</b>	<b>100.00</b>	<b>0.00</b>	<b>109.27</b>

<b>OTHER FEDERAL AGENCIES (JOB CORP, WILDLIFE REFUGES, VETERANS HOSPITALS, BUREAU OF RECLAMATION)</b>							
<b>COUNTY</b>	<b>UNIMPROVED</b>	<b>GRADED</b>	<b>GRAVEL</b>	<b>OIL MAT</b>	<b>AC</b>	<b>CONCRETE</b>	<b>MILES</b>
BENTON	0.00	0.00	3.60	0.00	0.00	0.00	3.60
CLATSOP	0.00	0.00	3.80	0.00	6.20	0.00	10.00
CROOK	0.00	0.00	1.75	0.00	0.25	0.00	2.00
DESCHUTES	0.00	0.00	3.00	0.00	0.00	0.00	3.00
DOUGLAS	0.00	0.00	0.25	0.00	2.93	0.00	3.18
HARNEY	0.00	0.00	65.90	0.00	0.10	0.00	66.00
JACKSON	0.00	0.00	5.25	0.00	6.50	0.00	11.75
JEFFERSON	0.00	0.00	2.00	0.00	0.25	0.00	2.25
LAKE	120.00	0.00	49.00	0.00	0.00	0.00	169.00
MARION	0.00	0.00	0.45	0.00	0.00	0.00	0.45
MULTNOMAH	0.00	0.00	0.00	0.00	0.63	0.23	0.86
POLK	0.00	0.00	2.30	0.00	0.00	0.00	2.30
UMATILLA	0.00	0.00	19.51	0.00	2.89	0.00	22.40
WASHINGTON	0.00	0.00	0.25	0.00	1.75	0.00	2.00
<b>TOTAL</b>	<b>120.00</b>	<b>0.00</b>	<b>157.06</b>	<b>0.00</b>	<b>21.50</b>	<b>0.23</b>	<b>298.79</b>

**2009 OREGON MILEAGE REPORT  
MISCELLANEOUS**

U.S. NATIONAL FOREST								
COUNTY	UNIMPROVED	GRADED	GRAVEL	OIL MAT	AC	CONCRETE	MILES	
BAKER	0.00	0.00	63.00	27.00	20.00	0.00	110.00	
BENTON	0.00	0.00	1.00	0.00	10.00	0.00	11.00	
CLACKAMAS	2.00	1.00	55.00	12.00	139.00	0.00	209.00	
COOS	0.00	0.00	30.00	0.00	51.00	0.00	81.00	
CROOK	0.00	0.00	99.00	10.00	55.00	0.00	164.00	
CURRY	1.00	1.00	245.00	6.00	73.00	0.00	326.00	
DESCHUTES	15.00	56.00	77.00	98.00	8.00	0.00	254.00	
DOUGLAS	2.00	0.00	371.00	0.00	173.00	0.00	546.00	
GRANT	0.00	6.00	199.00	92.00	66.00	0.00	363.00	
HARNEY	0.00	0.00	69.00	58.00	33.00	0.00	160.00	
HOOD RIVER	0.00	0.00	5.00	3.00	49.00	0.00	57.00	
JACKSON	30.00	28.00	276.00	2.00	79.00	0.00	415.00	
JEFFERSON	3.00	14.00	33.00	38.00	3.00	0.00	91.00	
JOSEPHINE	10.00	1.00	80.00	17.00	45.00	0.00	153.00	
KLAMATH	18.00	21.00	374.00	45.00	53.00	0.00	511.00	
LAKE	1.00	10.00	347.00	149.00	45.00	0.00	552.00	
LANE	3.00	0.00	135.00	0.00	291.00	0.00	429.00	
LINCOLN	0.00	0.00	6.00	0.00	20.00	0.00	26.00	
LINN	2.00	0.00	105.00	0.00	85.00	0.00	192.00	
MARION	2.00	0.00	11.00	3.00	33.00	0.00	49.00	
MORROW	0.00	0.00	29.00	0.00	12.00	0.00	41.00	
MULTNOMAH	0.00	0.00	1.00	0.00	31.00	0.00	32.00	
TILLAMOOK	0.00	0.00	19.00	0.00	11.00	0.00	30.00	
UMATILLA	4.00	0.00	152.00	5.00	35.00	0.00	196.00	
UNION	4.00	0.00	139.00	11.00	27.00	0.00	181.00	
WALLOWA	0.00	0.00	144.00	44.00	15.00	0.00	203.00	
WASCO	0.00	0.00	0.00	22.00	33.00	0.00	55.00	
WHEELER	0.00	0.00	56.00	6.00	12.00	0.00	74.00	
YAMHILL	0.00	0.00	0.00	0.00	1.00	0.00	1.00	
<b>TOTAL</b>	<b>97.00</b>	<b>138.00</b>	<b>3,121.00</b>	<b>648.00</b>	<b>1,508.00</b>	<b>0.00</b>	<b>5,512.00</b>	

