■ TRANSPORTATION DEVELOPMENT DIVISION ■

# 2010 OREGON MILEAGE REPORT

Published by

Transportation Data Section
Road Inventory & Classification Services
https://www.oregon.gov/odot/data/pages/road-assets-mileage.aspx#OMR

November 2011

OREGON DEPARTMENT OF TRANSPORTATION

# 2010 Oregon Mileage Report

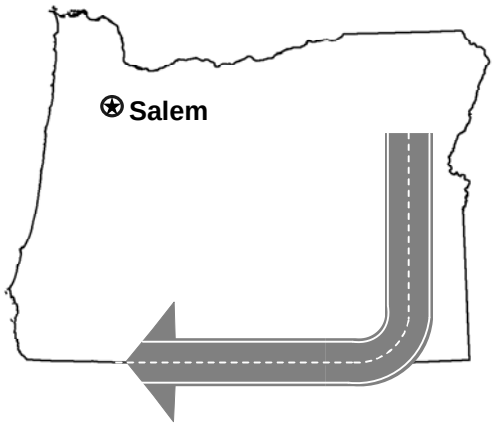


**Prepared by:**
**Road Inventory & Classification Services**
**in cooperation with the**
**U.S. Department of Transportation**
**Federal Highway Administration**
**November, 2011**

These and other mileage statistics may be obtained from:

Transportation Development Division
Transportation Data Section
555 13th St. NE, Suite 2
Salem, Oregon 97301-4178
Phone (503) 986-4143
https://www.oregon.gov/ODOT/Data/Pages/index.aspx

## Table of Contents

2 Introduction
3 Definitions

**Summary Reports**

4 Summary of Mileages
5 Summary by County
6 Percent of Road Miles by Jurisdiction

**7 State Mileage** (White)

8 Route No. to State Hwy. No.
10 State Hwy. No. to Route No.
12 Oregon State Highway System
14 State Highway System Mileage
15 Highway Mileage by County
27 Highway Mileage by Highway
55 Highway Mileage by ODOT Region
76 Highway Mileage by ODOT District
108 Campus
109 Fish and Wildlife
109 State Institutions
109 State Forest
110 Other Local Agencies
111 State Park

**113 County Mileage** (Green)

114 County Roads
119 Municipal Extensions
127 Local Access Roads

**129 City Mileage** (Yellow)

130 City Streets

**141 Miscellaneous Mileage** (Blue)

142 Army Corp of Engineers
142 Indian Nation
142 Bureau of Indian Affairs
143 Bureau of Land Management
144 Military
144 National Park Service
144 Other Federal Agencies
145 U.S. National Forest

# Introduction

The Oregon Mileage Report is the Oregon Department of Transportation's official report of public road mileage. This publication is updated annually and is a snapshot of public road mileage as reported by ODOT, Oregon counties, cities and miscellaneous agencies as of December 31, 2010. State Highway mileage is reported in both Centerline and Lane Miles as described on page 3. Other entities are reported as Centerline Mileage only.

New this year is that the Highway Spurs have been assigned unique highway numbers, the names have not changed. Please see pages 8-14. Also the Highway Mileage by County Report (pg 15) & Highway Mileage by Highway Report (pg 27) have been updated to include Connections and Frontage Road mileage. We have changed from Add/Non Add directions to Increasing/Decreasing directions.

The Oregon Mileage Report is available online at:
https://www.oregon.gov/odot/data/pages/road-assets-mileage.aspx#OMR

Other data about Oregon's transportation system is also available on the web at:
https://www.oregon.gov/ODOT/Data/Pages/index.aspx

It is our goal to continuously improve this document and we encourage your feedback. If you have questions or suggestions for this report please contact either:

Danny G. Spaulding, Public Road Inventory Coordinator
503-986-4143 or danny.g.spaulding@odot.state.or.us

Heather L. King, Road Inventory and Classification Services Unit Manager
503-986-4157 or heather.l.king@odot.state.or.us

Or you can write to:
Road Inventory and Classification Services
555 13th St NE, Suite 2
Salem, Oregon 97301-4178

## DEFINITIONS

ASPHALT (AC)
A mixture of mineral aggregate and bituminous materials used in pavement structure.

CENTERLINE MILE
A line equidistant from the edges of the median separating the the main-traveled ways of a divided Highway, or the centerline of the main traveled way of a nondivided Highway.

CERTIFIED PUBLIC ROAD MILES
Total road miles certified to FHWA which are Public Roads under the jurisdiction of and maintained by a Public Authority and open to travel by 2-wheel drive passenger vehicles.

CONCRETE
A Portland cement, aggregate, and water used in pavement structure.

CONNECTION
Road connecting a state highway to other roadway system

DECREASING MILE
Roadways with one direction of travel and milepoints that decrease in the direction of travel.

DISTRICT
Identifies an ODOT Maintenance District

FRONTAGE ROAD
A secondary road generally parallel to a highway providing service to adjacent property owners and for access control.

GRADED
Natural earth aligned and graded to permit reasonably convenient use by motor vehicles and with drainage systems sufficient to prevent serious impairment of the road by surface water

GRAVEL
Consists of mixed soil, stabilized soil, gravel or stone

LANE
A portion of a roadway indicated by pavement markings designated for travel by one line of vehicles in one direction

LANE MILE
The product of distance times number of lanes

LOCAL ACCESS
Roads that are deeded to the county, but not maintained by the county.

INCREASING MILE
Roadways whose milepoints have increasing value in the direction of travel. All roadways that are not Decreasing.

MILEPOINT
Number of miles from the beginning of the road after additions and or subtractions due to milepoint equations.

MUNICIPAL EXTENSION
A portion of a county road that lies within the limits of an incorporated city.

OIL MAT
An earth or gravel road to which has been added a bituminous surface with or without a seal coat.

PRIMITIVE MILEAGE
Unimproved and non-maintained public road, only passable by high clearance, 4-wheel drive vehicles. Primitive mileage is not included in this report.

REGION
Identifies an ODOT Maintenance Region

STATE HIGHWAY MILEAGE
Reported as lane mileage and as centerline mileage. (All other road jurisdiction mileage is reported as centerline mileage only.)

State highway centerline mileage is the number of miles of two-way roads. A road with a lane in each direction, a road with two lanes in each direction and a turn lane in the middle, or a divided freeway with four lanes in each direction all count equally in terms of centerline mileage. Centerline mileage for roadways other than State Highway may also include one way and one lane roads.

Lane mileage counts miles of each lane. Thus a mile of street with a lane in each direction counts as two lane miles.

UNIMPROVED
Natural surface, maintained enough to barely permit passage of motor vehicles. May have been bladed and minor improvements may have been made locally.

# SUMMARY OF MILEAGES

**Total Interstate miles = 729.56**

# 2010 OREGON MILEAGE REPORT

## State Highway System Mileage

| | |
|---|---|
| **Total Increasing Miles . . . . .** | **7,414.90** |
| **Connection & Frontage =** | **626.88** |
| **Total State Highway System =** | **8,041.78** |

| | Miles | C & F | Lane Miles |
|---|---|---|---|
| Baker | 302.08 | 15.43 | 760.81 |
| Benton | 120.21 | 3.33 | 269.89 |
| Clackamas | 222.35 | 32.25 | 720.64 |
| Clatsop | 166.62 | 6.44 | 375.32 |
| Columbia | 93.07 | 2.79 | 229.52 |
| Coos | 157.86 | 5.49 | 403.44 |
| Crook | 164.62 | 0.03 | 335.23 |
| Curry | 106.25 | 5.16 | 257.71 |
| Deschutes | 224.70 | 19.02 | 590.18 |
| Douglas | 328.92 | 45.95 | 974.36 |
| Gilliam | 134.40 | 6.01 | 347.01 |
| Grant | 233.33 | 0.99 | 472.53 |
| Harney | 292.66 | 0.27 | 600.38 |
| Hood River | 89.59 | 13.33 | 262.30 |
| Jackson | 284.51 | 38.60 | 810.29 |
| Jefferson | 95.50 | 0.06 | 221.53 |
| Josephine | 133.97 | 19.14 | 391.02 |
| Klamath | 381.16 | 8.78 | 842.23 |
| Lake | 306.17 | 0.09 | 616.60 |
| Lane | 430.85 | 46.07 | 1,148.35 |
| Lincoln | 172.62 | 3.50 | 381.14 |
| Linn | 249.13 | 24.32 | 709.55 |
| Malheur | 398.03 | 12.85 | 874.87 |
| Marion | 208.19 | 47.78 | 700.36 |
| Morrow | 176.93 | 8.17 | 418.65 |
| Multnomah | 164.50 | 86.99 | 824.81 |
| Polk | 120.24 | 8.93 | 298.20 |
| Sherman | 115.79 | 11.26 | 288.61 |
| Tillamook | 146.49 | 0.51 | 315.04 |
| Umatilla | 383.45 | 59.42 | 1,088.49 |
| Union | 195.99 | 30.31 | 533.74 |
| Wallowa | 117.40 | 0.62 | 237.35 |
| Wasco | 243.88 | 11.83 | 601.85 |
| Washington | 151.47 | 43.98 | 560.11 |
| Wheeler | 155.14 | 0.66 | 313.86 |
| Yamhill | 146.83 | 6.52 | 337.15 |

## By Region

| | |
|---|---|
| Region 1 | 700.01 |
| Region 2 | 2,121.47 |
| Region 3 | 1,139.31 |
| Region 4 | 1,861.76 |
| Region 5 | 2,219.23 |

## By District

| | |
|---|---|
| District 1 | 465.85 |
| District 2B | 406.48 |
| District 2C | 293.53 |
| District 3 | 577.35 |
| District 4 | 616.42 |
| District 5 | 461.85 |
| District 7 | 572.68 |
| District 8 | 566.63 |
| District 9 | 544.21 |
| District 10 | 817.01 |
| District 11 | 499.74 |
| District 12 | 766.57 |
| District 13 | 560.62 |
| District 14 | 892.04 |

Total Miles include State Highway Connections & Frontage Roads

| | |
|---|---|
| **Total Miles** | **74,522** |
| **Certified Public Road Miles** | **59,151** |

Certified Mileage does not include BLM roads.

## Other State Mileage

| | |
|---|---|
| **Total Mileage** | **613.93** |
| Campus | 45.58 |
| Fish and Wildlife | 43.00 |
| State Institutions | 28.05 |
| State Forests | 145.55 |
| Other Local Agencies | 99.02 |
| State Parks | 252.73 |

## County Mileage

| | |
|---|---|
| **Total Mileage** | **33,089.36** |
| County Rural Roads | 26,148.87 |
| County Roads Within a City | 562.22 |
| Total | 26,711.09 |
| Local Access | 6,378.27 |

## Miscellaneous Agencies

| | |
|---|---|
| **Total Mileage** | **21,939.01** |
| **By Agency** | |
| Army Corps of Engineers | 100.53 |
| Indian Affairs | 917.00 |
| BLM | 14,962.00 |
| Military | 2.92 |
| National Parks | 109.27 |
| Other Federal Agencies | 315.29 |
| U.S. National Forest | 5,532.00 |

## City Owned Mileage

**Total Mileage** ..... **10,838.39**

**By County**

| | | | | | | | |
|---|---|---|---|---|---|---|---|
| Baker | 105.66 | Douglas | 263.87 | Lake | 24.78 | Sherman | 21.01 |
| Benton | 251.20 | Gilliam | 25.73 | Lane | 983.22 | Tillamook | 95.22 |
| Clackamas | 798.33 | Grant | 66.30 | Lincoln | 181.55 | Umatilla | 251.35 |
| Clatsop | 158.89 | Harney | 53.45 | Linn | 373.35 | Union | 153.67 |
| Columbia | 127.67 | Hood River | 39.23 | Malheur | 131.72 | Wallowa | 47.62 |
| Coos | 229.81 | Jackson | 584.86 | Marion | 809.93 | Wasco | 106.29 |
| Crook | 66.90 | Jefferson | 101.73 | Morrow | 63.64 | Washington | 856.26 |
| Curry | 61.17 | Josephine | 161.66 | Multnomah | 2,352.43 | Wheeler | 14.10 |
| Deschutes | 596.58 | Klamath | 174.01 | Polk | 239.11 | Yamhill | 266.09 |

# 2010 OREGON MILEAGE SUMMARY BY COUNTY

| | City | County | | | State | Other State | | | | | | Miscellaneous Agency | | | | | | | |
|---|---|---|---|---|---|---|---|---|---|---|---|---|---|---|---|---|---|---|---|
| County | City Streets | County Rural Roads | County Rds Inside Cities | Local Access | State Highway | Campus | State Fish and Wildlife | State Institution | State Forest | State Park | Other Local Agency | Army Corps of Engineers | BIA & Indian Nation | BLM | Military | National Park | Other Federal Agency | U.S. National Forest | Total |
| Baker | 105.66 | 904.06 | 0.00 | 12.21 | 317.51 | | | | | 2.00 | | | | 273.00 | | | 0.75 | 108.00 | **1,723.19** |
| Benton | 251.20 | 427.90 | 21.39 | 82.89 | 123.54 | 7.02 | | | | 0.30 | | | | 197.00 | | | 3.60 | 11.00 | **1,125.84** |
| Clackamas | 798.33 | 1,338.74 | 74.94 | 108.00 | 254.60 | 2.86 | | 0.10 | | 8.90 | 0.20 | | 25.00 | 221.00 | | | | 204.00 | **3,036.67** |
| Clatsop | 158.89 | 225.77 | 8.13 | 9.20 | 173.06 | | | | 17.30 | 44.85 | 2.00 | | | | 0.13 | 1.33 | 10.00 | | **650.66** |
| Columbia | 127.67 | 521.61 | 16.49 | 11.16 | 95.86 | | 5.90 | | | 1.50 | | | | 23.00 | | | | | **803.19** |
| Coos | 229.81 | 523.49 | 7.43 | 60.94 | 163.35 | 2.64 | | 0.90 | 76.23 | 12.40 | 2.00 | | 11.00 | 809.00 | | | | 81.00 | **1,980.19** |
| Crook | 66.90 | 480.98 | 1.68 | 103.88 | 164.65 | | | | | 3.30 | | | | 25.00 | 2.24 | | 7.50 | 164.00 | **1,020.13** |
| Curry | 61.17 | 219.95 | 4.74 | 40.69 | 111.41 | | | | | 13.15 | 3.70 | | | 82.00 | | | | 326.00 | **862.81** |
| Deschutes | 596.58 | 934.66 | 20.88 | 509.05 | 243.72 | 1.55 | | | | 29.20 | | | | 23.00 | 0.55 | | 3.00 | 252.00 | **2,614.19** |
| Douglas | 263.87 | 1,119.69 | 28.93 | 330.14 | 374.87 | | | | 42.67 | 1.00 | | | 4.00 | 3,650.00 | | 1.45 | 3.18 | 546.00 | **6,365.80** |
| Gilliam | 25.73 | 402.39 | 1.13 | 0.36 | 140.41 | | | | | | | | | | | | | | **570.02** |
| Grant | 66.30 | 486.56 | 1.99 | 372.96 | 234.32 | | | | | 0.40 | | | | 14.00 | | 15.20 | | 352.00 | **1,543.73** |
| Harney | 53.45 | 811.32 | 0.00 | 1,497.31 | 292.93 | | | | | 1.10 | 52.00 | | 3.00 | 2,102.00 | | | 66.00 | 161.00 | **5,040.11** |
| Hood River | 39.23 | 208.24 | 1.75 | 35.89 | 102.92 | | | | | 2.90 | 3.42 | | | | | | | 58.00 | **452.35** |
| Jackson | 584.86 | 905.11 | 32.68 | 115.90 | 323.11 | 2.54 | 2.00 | | | 12.25 | 1.50 | 7.00 | | 1,557.00 | | | 18.75 | 412.00 | **3,974.70** |
| Jefferson | 101.73 | 596.56 | 5.72 | 210.26 | 95.56 | | | 1.30 | | 10.60 | 1.25 | | 286.00 | | | | 3.75 | 91.00 | **1,403.73** |
| Josephine | 161.66 | 547.59 | 10.77 | 130.13 | 153.11 | 1.30 | | | | 1.10 | | | | 878.00 | | 1.82 | | 153.00 | **2,038.48** |
| Klamath | 174.01 | 861.17 | 7.16 | 882.70 | 389.94 | 4.64 | 2.00 | | | 3.20 | 0.50 | | 72.00 | 276.00 | | 82.19 | | 516.00 | **3,271.51** |
| Lake | 24.78 | 703.78 | 0.70 | 380.64 | 306.26 | | 12.50 | 0.11 | | 1.40 | | | | 922.00 | | | 169.00 | 567.00 | **3,088.17** |
| Lane | 983.22 | 1,393.00 | 49.93 | 145.00 | 476.92 | 4.65 | | | | 13.80 | | 42.86 | | 1,583.00 | | | | 433.00 | **5,125.38** |
| Lincoln | 181.55 | 332.00 | 8.57 | 90.48 | 176.12 | | | | | 15.08 | 1.20 | | 3.00 | 91.00 | | | | 26.00 | **925.00** |
| Linn | 373.35 | 1,074.25 | 28.58 | 31.85 | 273.45 | 1.45 | | | | 1.90 | | 17.00 | | 460.00 | | | | 192.00 | **2,453.83** |
| Malheur | 131.72 | 1,732.99 | 1.63 | 377.87 | 410.88 | 1.00 | | 6.00 | | 1.50 | | | | 1,280.00 | | | 0.50 | | **3,944.09** |
| Marion | 809.93 | 1,085.79 | 30.39 | 68.80 | 255.97 | 2.25 | | 14.59 | | 34.40 | | 7.00 | 1.00 | 80.00 | | | 0.45 | 56.00 | **2,446.57** |
| Morrow | 63.64 | 958.88 | 0.50 | 1.88 | 185.10 | | | | | | 7.10 | | | | | | | 41.00 | **1,258.10** |
| Multnomah | 2,352.43 | 263.00 | 31.28 | 100.00 | 251.49 | 8.25 | 1.80 | | | 8.35 | 12.40 | 3.20 | | 3.00 | | | 0.86 | 32.00 | **3,068.06** |
| Polk | 239.11 | 498.17 | 2.37 | 27.89 | 129.17 | 1.18 | | | | 1.50 | | | 5.00 | 55.00 | | | 2.30 | | **961.69** |
| Sherman | 21.01 | 444.09 | 2.50 | 1.07 | 127.05 | | | | | 0.40 | 2.59 | | | 17.00 | | | | | **615.71** |
| Tillamook | 95.22 | 323.88 | 8.46 | 43.34 | 147.00 | | | | 9.35 | 6.20 | 4.05 | | | 183.00 | | | | 30.00 | **850.50** |
| Umatilla | 251.35 | 1,655.25 | 15.64 | 183.01 | 442.87 | 2.50 | | 5.05 | | 5.10 | 3.21 | 16.37 | 98.00 | 6.00 | | | 22.40 | 196.00 | **2,902.75** |
| Union | 153.67 | 580.71 | 5.77 | 10.41 | 226.30 | 0.70 | 0.50 | | | 1.35 | | | | | | | | 181.00 | **1,160.41** |
| Wallowa | 47.62 | 709.11 | 2.27 | 7.51 | 118.02 | | | | | 7.20 | | | | 3.00 | | | | 213.00 | **1,107.73** |
| Wasco | 106.29 | 668.57 | 8.93 | 89.10 | 255.71 | | 18.30 | | | 2.20 | 1.00 | 7.10 | 389.00 | 16.00 | | | | 55.00 | **1,617.20** |
| Washington | 856.26 | 1,292.53 | 111.19 | 126.00 | 195.45 | 1.05 | | | | 2.50 | 0.90 | | | 6.00 | | | 3.25 | | **2,595.13** |
| Wheeler | 14.10 | 259.11 | 0.51 | 135.54 | 155.80 | | | | | 1.20 | | | | | | 7.28 | | 74.00 | **647.54** |
| Yamhill | 266.09 | 657.97 | 7.19 | 44.21 | 153.35 | | | | | 0.50 | | | 20.00 | 127.00 | | | | 1.00 | **1,277.31** |
| **Total** | 10,838.39 | 26,148.87 | 562.22 | 6,378.27 | 8,041.78 | 45.58 | 43.00 | 28.05 | 145.55 | 252.73 | 99.02 | 100.53 | 917.00 | 14,962.00 | 2.92 | 109.27 | 315.29 | 5,532.00 | **74,522.47** |



Primitive Mileage not included

# 2010 OREGON MILEAGE REPORT
# Percent of Road Miles by Jurisdiction

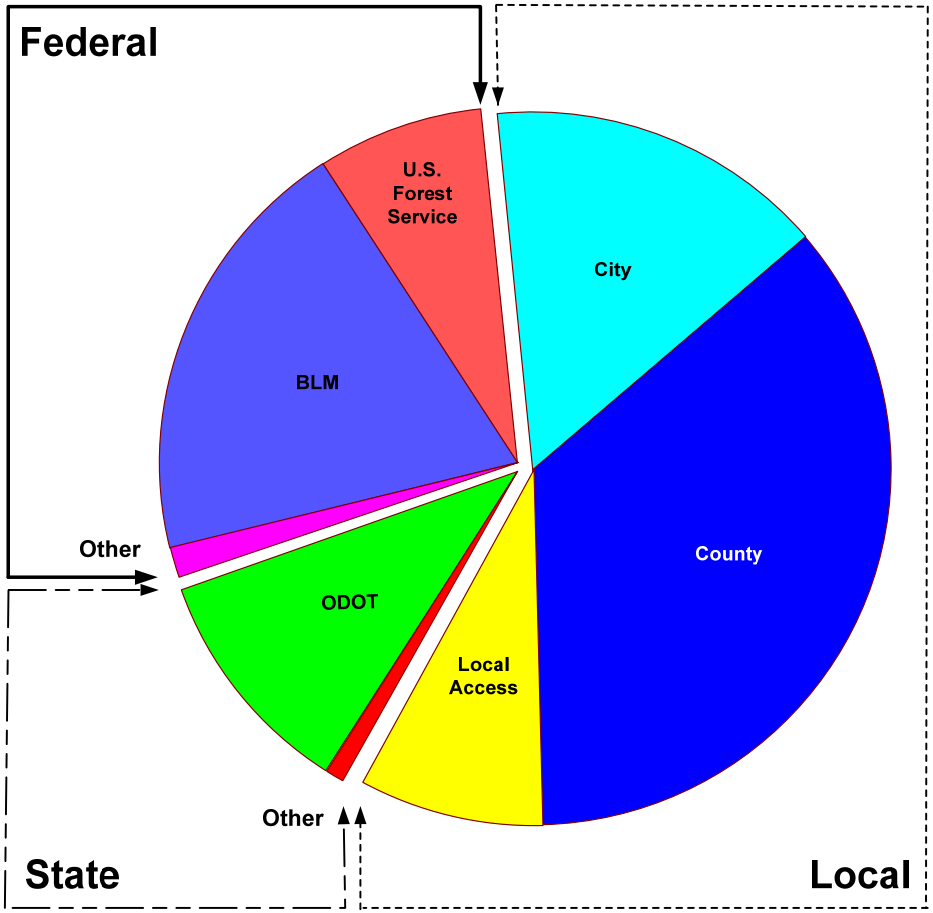


| Jurisdiction | Mileage | Percent |
|---|---|---|
| City | 10,838.39 | 14.54% |
| * County | 26,711.09 | 35.84% |
| Local Access | 6,378.27 | 8.57% |
| ODOT | 8,041.78 | 10.79% |
| Other State | 613.93 | 0.82% |
| U.S. Forest Service | 5,532.00 | 7.42% |
| BLM | 14,962.00 | 20.08% |
| ** Other Federal | 1,445.01 | 1.94% |
| Total | 74,522.47 | 100.00% |

* County includes Municipal Extension Miles.

** Other Federal includes Army Corp of Engineers, Indian Affairs, U.S. Military, National Parks, and Other Federal Agency Miles.

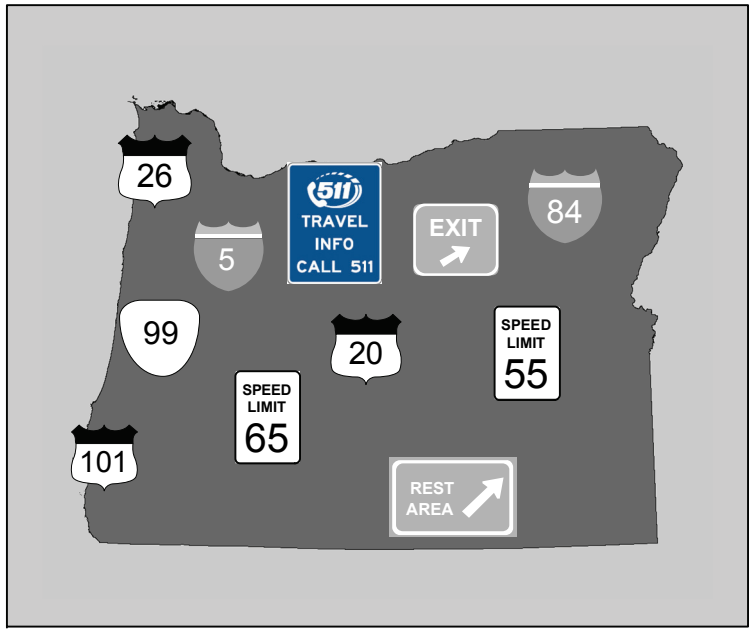


# State Mileage

# 2010 CROSS REFERENCE TABLE OF HIGHWAY ROUTE NUMBER TO STATE HIGHWAY NUMBER

| INTERSTATE | HIGHWAY NAME | HWY. # |
|---|---|---|
| I-5 | Pacific | 1 |
| I-82 | McNary | 70 |
| I-84 | Columbia River | 2 |
| I-84 | Old Oregon Trail | 6 |
| I-105 | Eugene-Springfield | 227 |
| I-205 | East Portland Freeway | 64 |
| I-405 | Stadium Freeway | 61 |

| US ROUTE | Highway Name | HWY. # |
|---|---|---|
| US 20 | Albany-Corvallis | 31 |
| US 20 | Albany-Junction City | 58 |
| US 20 | Central Oregon | 7 |
| US 20 | Corvallis-Lebanon | 210 |
| US 20 | Corvallis-Newport | 33 |
| US 20 | McKenzie | 15 |
| US 20 | McKenzie-Bend | 17 |
| US 20 | Pacific Highway West | 1W [91] |
| US 20 | Santiam | 16 |
| US 26 | Central Oregon | 7 |
| US 26 | John Day | 5 |
| US 26 | Madras-Prineville | 360 |
| US 26 | Mt. Hood | 26 |
| US 26 | Ochoco | 41 |
| US 26 | Stadium Freeway | 61 |
| US 26 | Sunset | 47 |
| US 26 | The Dalles-California | 4 |
| US 26 | Warm Springs | 53 |
| US 30 | Columbia River | 2 |
| US 30 | Historic Columbia River | 100 |
| US 30 | Huntington | 449 |
| US 30 | La Grande-Baker | 66 |
| US 30 | Lower Columbia River | 2W [92] |
| US 30 | Mosier-The Dalles | 292 |
| US 30 | Old Oregon Trail | 6 |
| US 30 | Ontario Spur | 493 |
| US 30 | Oregon-Washington | 8 |
| US 30 | Pacific | 1 |
| US 30 | Pendleton | 67 |
| US 30 | Stadium Freeway | 61 |
| US 30 | The Dalles-California | 4 |
| US 30 Bus. | Olds Ferry-Ontario | 455 |
| US 30 Bus. | Ontario Spur | 493 |
| US 30 Bypass | Northeast Portland | 123 |
| US 95 | I.O.N. | 456 |
| US 95S | Weiser Spur | 491 |
| US 97 | Sherman | 42 |
| US 97 | The Dalles-California | 4 |
| US 97 Bus. | Esplanade Spur | 484 |
| US 97 Bus. | Klamath Falls-Lakeview | 20 |
| US 97 Bus. | Klamath Falls-Malin | 50 |
| US 97 Bus. | McKenzie-Bend | 17 |

| US ROUTE | Highway Name | HWY. # |
|---|---|---|
| US 97 Bus. | Redmond Spur | 480 |
| US 101 | Oregon Coast | 9 |
| US 101 Bus. | Nehalem | 102 |
| US 101 Bus. | Warrenton-Astoria | 105 |
| US 197 | The Dalles-California | 4 |
| US 199 | Redwood | 25 |
| US 199 | Redwood Spur | 482 |
| US 395 | Central Oregon | 7 |
| US 395 | Columbia River | 2 |
| US 395 | Fremont | 19 |
| US 395 | John Day | 5 |
| US 395 | John Day-Burns | 48 |
| US 395 | Lakeview-Burns | 49 |
| US 395 | McNary | 70 |
| US 395 | Old Oregon Trail | 6 |
| US 395 | Pendleton-John Day | 28 |
| US 395 | Umatilla-Stanfield | 54 |
| US 730 | Columbia River | 2 |

| OR ROUTE | HIGHWAY NAME | HWY. # |
|---|---|---|
| OR 3 | Enterprise-Lewiston | 11 |
| OR 6 | Wilson River | 37 |
| OR 7 | Baker-Copperfield | 12 |
| OR 7 | La Grande-Baker | 66 |
| OR 7 | Whitney | 71 |
| OR 8 | Tualatin Valley | 29 |
| OR 10 | Beaverton-Hillsdale | 40 |
| OR 10 | Farmington | 142 |
| OR 10 | Pacific Highway West | 1W [91] |
| OR 11 | Oregon-Washington | 8 |
| OR 18 | McMinnville Spur | 483 |
| OR 18 | Salmon River | 39 |
| OR 18 Bus. | Willamina-Sheridan | 157 |
| OR 19 | John Day | 5 |
| OR 22 | North Santiam | 162 |
| OR 22 | Salem | 72 |
| OR 22 | Salmon River | 39 |
| OR 22 | Three Rivers | 32 |
| OR 22 | Willamina-Salem | 30 |
| OR 27 | Crooked River | 14 |
| OR 31 | Fremont | 19 |
| OR 34 | Alsea | 27 |
| OR 34 | Corvallis-Lebanon | 210 |
| OR 34 | Corvallis-Newport | 33 |
| OR 34 | Pacific Highway West | 1W [91] |
| OR 35 | Historic Columbia River | 100 |
| OR 35 | Mt. Hood | 26 |
| OR 36 | Mapleton-Junction City | 229 |
| OR 37 | Pendleton | 67 |
| OR 37 | Pendleton-Cold Springs | 36 |
| OR 37 | Pendleton-John Day | 28 |

| OR ROUTE | HIGHWAY NAME | HWY. # |
|---|---|---|
| OR 38 | Umpqua | 45 |
| OR 39 | Hatfield | 426 |
| OR 39 | Klamath Falls-Lakeview | 20 |
| OR 39 | Klamath Falls-Malin | 50 |
| OR 42 | Coos Bay-Roseburg | 35 |
| OR 42S | Coquille-Bandon | 244 |
| OR 43 | Oswego | 3 |
| OR 46 | Oregon Caves | 38 |
| OR 47 | Mist-Clatskanie | 110 |
| OR 47 | Nehalem | 102 |
| OR 47 | Sunset | 47 |
| OR 47 | Tualatin Valley | 29 |
| OR 51 | Independence | 193 |
| OR 51 | Monmouth-Independence | 43 |
| OR 52 | Payette Spur | 492 |
| OR 53 | Necanicum | 46 |
| OR 58 | Willamette | 18 |
| OR 62 | Crater Lake | 22 |
| OR 66 | Green Springs | 21 |
| OR 70 | Dairy-Bonanza | 23 |
| OR 74 | Heppner | 52 |
| OR 78 | Steens | 442 |
| OR 82 | Wallowa Lake | 10 |
| OR 86 | Baker-Copperfield | 12 |
| *OR 86S | Baker-Copperfield | 12 |
| OR 99 | Coos Bay-Roseburg | 35 |
| OR 99 | Gold Hill Spur | 486 |
| OR 99 | Goshen-Divide | 226 |
| OR 99 | North Umpqua | 138 |
| OR 99 | Pacific | 1 |
| OR 99 | Pacific Highway West | 1W [91] |
| OR 99 | Redwood | 25 |
| OR 99 | Rogue River | 60 |
| OR 99 | Rogue Valley | 63 |
| OR 99 | Sams Valley | 271 |
| OR 99 | Umpqua | 45 |
| OR 99 | Willamette | 18 |
| OR 99E | Albany-Junction City | 58 |
| OR 99E | Pacific | 1 |
| OR 99E | Pacific Highway East | 1E [81] |
| OR 99E Bus. | Salem | 72 |
| OR 99W | Pacific Highway West | 1W [91] |
| OR 103 | Fishhawk Falls | 103 |
| OR 104 | Fort Stevens | 104 |
| *OR 104S | Fort Stevens Spur | 485 |
| *OR 120 | Swift | 120 |
| OR 126 | Beltline | 69 |
| OR 126 | Clear Lake-Belknap Springs | 215 |
| OR 126 | Eugene-Springfield | 227 |
| OR 126 | Florence-Eugene | 62 |
| OR 126 | McKenzie | 15 |

# 2010 CROSS REFERENCE TABLE OF HIGHWAY ROUTE NUMBER TO STATE HIGHWAY NUMBER

| OR ROUTE | HIGHWAY NAME | HWY. # |
|---|---|---|
| OR 126 | Ochoco | 41 |
| OR 126 | Pacific Highway West | 1W [91] |
| OR 126 | Santiam | 16 |
| OR 126 Bus. | McKenzie | 15 |
| OR 126 Bus. | Pacific Highway West | 1W [91] |
| *OR 130 | Little Nestucca | 130 |
| OR 131 | Netarts | 131 |
| OR 138 | Elkton-Sutherlin | 231 |
| OR 138 | North Umpqua | 138 |
| OR 138 | Pacific | 1 |
| OR 140 | Fremont | 19 |
| OR 140 | Green Springs | 21 |
| OR 140 | Klamath Falls-Lakeview | 20 |
| OR 140 | Klamath Falls-Malin | 50 |
| OR 140 | Lake Of The Woods | 270 |
| OR 140 | South Klamath Falls | 424 |
| OR 140 | Warner | 431 |
| *OR 141 | Beaverton-Tualatin | 141 |
| *OR 153 | Bellevue-Hopewell | 153 |
| *OR 154 | Lafayette | 154 |
| *OR 164 | Jefferson | 164 |
| *OR 173 | Timberline | 173 |
| *OR 180 | Eddyville-Blodgett | 180 |
| *OR 194 | Monmouth | 194 |
| *OR 200 | Territorial | 200 |
| OR 201 | Central Oregon | 7 |
| OR 201 | Homedale Spur | 490 |
| OR 201 | Olds Ferry-Ontario | 455 |
| OR 201 | Succor Creek | 450 |
| OR 202 | Nehalem | 102 |
| OR 203 | La Grande-Baker | 66 |
| OR 203 | Medical Springs | 340 |
| OR 203 | Old Oregon Trail | 6 |
| OR 204 | Weston-Elgin | 330 |
| OR 205 | Frenchglen | 440 |
| OR 206 | Celilo-Wasco | 301 |
| OR 206 | John Day | 5 |
| OR 206 | Wasco-Heppner | 300 |
| OR 207 | Heppner | 52 |
| OR 207 | Heppner-Spray | 321 |
| OR 207 | Hermiston | 333 |
| OR 207 | John Day | 5 |
| OR 207 | Lexington-Echo | 320 |
| OR 207 | Service Creek-Mitchell | 390 |
| OR 207 | Wasco-Heppner | 300 |
| OR 210 | Scholls | 143 |
| OR 211 | Clackamas | 171 |
| OR 211 | Eagle Creek-Sandy | 172 |
| OR 211 | Woodburn-Estacada | 161 |
| OR 212 | Clackamas | 171 |
| OR 212 | Clackamas-Boring | 174 |

| OR ROUTE | HIGHWAY NAME | HWY. # |
|---|---|---|
| OR 213 | Cascade Hwy North | 68 |
| OR 213 | Cascade Hwy South | 160 |
| OR 213 | Clackamas | 171 |
| OR 213 | East Portland Freeway | 64 |
| OR 214 | Hillsboro-Silverton | 140 |
| OR 214 | Pacific Highway East | 1E [81] |
| OR 214 | Silver Creek Falls | 163 |
| OR 216 | Sherars Bridge | 290 |
| OR 216 | The Dalles-California | 4 |
| OR 216 | Wapinitia | 44 |
| OR 217 | Beaverton-Tigard | 144 |
| OR 218 | Shaniko-Fossil | 291 |
| OR 219 | Hillsboro-Silverton | 140 |
| OR 219 | Pacific Highway West | 1W [91] |
| OR 221 | Salem-Dayton | 150 |
| *OR 222 | Springfield-Creswell | 222 |
| OR 223 | Dallas-Rickreall | 189 |
| OR 223 | Kings Valley | 191 |
| OR 224 | Clackamas | 171 |
| OR 224 | East Portland Freeway | 64 |
| *OR 225 | McVay | 225 |
| OR 226 | Albany-Lyons | 211 |
| *OR 227 | Tiller-Trail | 230 |
| OR 228 | Halsey-Sweet Home | 212 |
| OR 229 | Siletz | 181 |
| OR 230 | West Diamond Lake | 233 |
| OR 233 | Amity-Dayton | 155 |
| OR 233 | Lafayette | 154 |
| OR 233 | Salmon River | 39 |
| OR 234 | Gold Hill Spur | 486 |
| OR 234 | Sams Valley | 271 |
| OR 237 | Cove | 342 |
| OR 237 | La Grande-Baker | 66 |
| OR 238 | Jacksonville | 272 |
| OR 240 | Yamhill-Newberg | 151 |
| *OR 241 | Coos River | 241 |
| OR 242 | McKenzie | 15 |
| OR 244 | Ukiah-Hilgard | 341 |
| OR 245 | Dooley Mountain | 415 |
| *OR 250 | Cape Blanco | 250 |
| *OR 251 | Port Orford | 251 |
| *OR 255 | Carpenterville | 255 |
| *OR 255 | Oregon Coast | 9 |
| OR 260 | Rogue River Loop | 260 |
| OR 273 | Siskiyou | 273 |
| *OR 281 | Hood River | 281 |
| *OR 282 | Odell | 282 |
| *OR 293 | Antelope | 293 |
| *OR 331 | Umatilla Mission | 331 |
| *OR 332 | Sunnyside-Umapine | 332 |
| *OR 334 | Athena-Holdman | 334 |

| OR ROUTE | HIGHWAY NAME | HWY. # |
|---|---|---|
| *OR 335 | Havana-Helix | 335 |
| *OR 339 | Freewater | 339 |
| *OR 350 | Little Sheep Creek | 350 |
| *OR 351 | Joseph-Wallowa Lake | 351 |
| *OR 361 | Culver | 361 |
| *OR 370 | O'Neil | 370 |
| *OR 380 | Paulina | 380 |
| OR 402 | Kimberly-Long Creek | 402 |
| *OR 410 | Sumpter | 410 |
| *OR 413 | Halfway-Cornucopia | 413 |
| *OR 414 | Pine Creek | 414 |
| *OR 422 | Chiloquin | 422 |
| *OR 422S | Chiloquin Spur | 488 |
| *OR 429 | Crescent Lake | 429 |
| *OR 451 | Vale-West | 451 |
| *OR 452 | Parma Spur | 489 |
| *OR 453 | Adrian-Arena Valley | 453 |
| *OR 454 | Adrian-Caldwell | 454 |
| OR 501 | Alsea-Deadwood | 201 |
| OR 528 | Springfield | 228 |
| OR 540 | Cape Arago | 240 |
| *OR 542 | Powers | 242 |
| OR 551 | Wilsonville-Hubbard | 51 |
| OR 569 | Beltline | 69 |

PDF Maps of the Route and Highway numbers are available on the Web at: https://www.oregon.gov/ODOT/Data/Documents/Num_Route_Map.pdf

Link names:

State Highway Number and Route Map

Portland Enlargement

This cross reference lists the Highway Route Number, Highway Name and State Highway Number. A state highway may traverse all of or a portion of a Highway Route Number.

* Unposted Route

## 2010 CROSS REFERENCE TABLE OF STATE HIGHWAY NUMBER TO ROUTE NUMBER

| Hwy. # | Highway Name | Route Number(s) |
|---|---|---|
| 1 | Pacific | I-5, US30, OR99, OR99E, OR138 |
| 1E [81] | Pacific Highway East | OR99E, OR214 |
| 1W [91] | Pacific Highway West | US20, OR10, OR34, OR99, OR99W, OR126, OR126B, OR219 |
| 2 | Columbia River | I-84, US30, US395, US730 |
| 2W [92] | Lower Columbia River | US30 |
| 3 | Oswego | OR43 |
| 4 | The Dalles-California | US26, US30, US97, US197, OR216 |
| 5 | John Day | US26, US395, OR19, OR206, OR207 |
| 6 | Old Oregon Trail | I-84, US30, US395, OR203 |
| 7 | Central Oregon | US20, US26, US395, OR201 |
| 8 | Oregon-Washington | US30, OR11 |
| 9 | Oregon Coast | US101, OR255 |
| 10 | Wallowa Lake | OR82 |
| 11 | Enterprise-Lewiston | OR3 |
| 12 | Baker-Copperfield | OR7, OR86 |
| 14 | Crooked River | OR27 |
| 15 | McKenzie | US20, OR126, OR126B, OR242 |
| 16 | Santiam | US20, OR126 |
| 17 | McKenzie-Bend | US20, US97B |
| 18 | Willamette | OR58, OR99 |
| 19 | Fremont | US395, OR31, OR140 |
| 20 | Klamath Falls-Lakeview | US97B, OR39, OR140 |
| 21 | Green Springs | OR66, OR140 |
| 22 | Crater Lake | OR62 |
| 23 | Dairy-Bonanza | OR70 |
| 25 | Redwood | US199, OR99 |
| 26 | Mt. Hood | US26, OR35 |
| 27 | Alsea | OR34 |
| 28 | Pendleton-John Day | US395, OR37 |
| 29 | Tualatin Valley | OR8, OR47 |
| 30 | Willamina-Salem | OR22 |
| 31 | Albany-Corvallis | US20 |
| 32 | Three Rivers | OR22 |
| 33 | Corvallis-Newport | US20, OR34 |
| 35 | Coos Bay-Roseburg | OR42, OR99 |
| 36 | Pendleton-Cold Springs | OR37 |
| 37 | Wilson River | OR6 |
| 38 | Oregon Caves | OR46 |
| 39 | Salmon River | OR18, OR22, OR233 |
| 40 | Beaverton-Hillsdale | OR10 |
| 41 | Ochoco | US26, OR126 |
| 42 | Sherman | US97 |
| 43 | Monmouth-Independence | OR51 |
| 44 | Wapinitia | OR216 |
| 45 | Umpqua | OR38, OR99 |
| 46 | Necanicum | OR53 |
| 47 | Sunset | US26, OR47 |
| 48 | John Day-Burns | US395 |
| 49 | Lakeview-Burns | US395 |
| 50 | Klamath Falls-Malin | US97B, OR39, OR140 |
| 51 | Wilsonville-Hubbard | OR551 |
| 52 | Heppner | OR74, OR207 |
| 53 | Warm Springs | US26 |
| 54 | Umatilla-Stanfield | US395 |
| 58 | Albany-Junction City | US20, OR99E |
| 60 | Rogue River | OR99 |
| 61 | Stadium Freeway | I-405, US26, US30 |
| 62 | Florence-Eugene | OR126 |
| 63 | Rogue Valley | OR99 |
| 64 | East Portland Freeway | I-205, OR213, OR224 |
| 66 | La Grande-Baker | US30, OR7, OR203, OR237 |
| 67 | Pendleton | US30, OR37 |
| 68 | Cascade Hwy North | OR213 |
| 69 | Beltline | OR126, OR569 |
| 70 | McNary | I-82, US395 |
| 71 | Whitney | OR7 |
| 72 | Salem | OR22, OR99EB |
| 100 | Historic Columbia River | US30, OR35 |
| 102 | Nehalem | US101B, OR47, OR202 |
| 103 | Fishhawk Falls | OR103 |
| 104 | Fort Stevens | OR104 |
| 105 | Warrenton-Astoria | US101B |
| 110 | Mist-Clatskanie | OR47 |
| 120 | Swift | *OR120 |
| 123 | Northeast Portland | US30BY |
| 130 | Little Nestucca | *OR130 |
| 131 | Netarts | OR131 |
| 138 | North Umpqua | OR99, OR138 |
| 140 | Hillsboro-Silverton | OR214, OR219 |
| 141 | Beaverton-Tualatin | *OR141 |
| 142 | Farmington | OR10 |
| 143 | Scholls | OR210 |
| 144 | Beaverton-Tigard | OR217 |
| 150 | Salem-Dayton | OR221 |
| 151 | Yamhill-Newberg | OR240 |
| 153 | Bellevue-Hopewell | *OR153 |
| 154 | Lafayette | *OR154, OR233 |
| 155 | Amity-Dayton | OR233 |
| 157 | Willamina-Sheridan | OR18B |
| 160 | Cascade Hwy South | OR213 |
| 161 | Woodburn-Estacada | OR211 |
| 162 | North Santiam | OR22 |
| 163 | Silver Creek Falls | OR214 |
| 164 | Jefferson | *OR164 |
| 171 | Clackamas | OR211, OR212, OR213, OR224 |
| 172 | Eagle Creek-Sandy | OR211 |
| 173 | Timberline | *OR173 |
| 174 | Clackamas-Boring | OR212 |
| 180 | Eddyville-Blodgett | *OR180 |
| 181 | Siletz | OR229 |
| 189 | Dallas-Rickreall | OR223 |

## 2010 CROSS REFERENCE TABLE OF STATE HIGHWAY NUMBER TO ROUTE NUMBER

| Hwy. # | Highway Name | Route Number(s) |
|---|---|---|
| 191 | Kings Valley | OR223 |
| 193 | Independence | OR51 |
| 194 | Monmouth | *OR194 |
| 200 | Territorial | *OR200 |
| 201 | Alsea-Deadwood | OR501 |
| 210 | Corvallis-Lebanon | US20, OR34 |
| 211 | Albany-Lyons | OR226 |
| 212 | Halsey-Sweet Home | OR228 |
| 215 | Clear Lake-Belknap Springs | OR126 |
| 222 | Springfield-Creswell | *OR222 |
| 225 | McVay | *OR225 |
| 226 | Goshen-Divide | OR99 |
| 227 | Eugene-Springfield | I-105, OR126 |
| 228 | Springfield | OR528 |
| 229 | Mapleton-Junction City | OR36 |
| 230 | Tiller-Trail | *OR227 |
| 231 | Elkton-Sutherlin | OR138 |
| 233 | West Diamond Lake | OR230 |
| 240 | Cape Arago | OR540 |
| 241 | Coos River | *OR241 |
| 242 | Powers | *OR542 |
| 244 | Coquille-Bandon | OR42S |
| 250 | Cape Blanco | *OR250 |
| 251 | Port Orford | *OR251 |
| 255 | Carpenterville | *OR255 |
| 260 | Rogue River Loop | OR260 |
| 270 | Lake Of The Woods | OR140 |
| 271 | Sams Valley | OR99, OR234 |
| 272 | Jacksonville | OR238 |
| 273 | Siskiyou | OR273 |
| 281 | Hood River | *OR281 |
| 282 | Odell | *OR282 |
| 290 | Sherars Bridge | OR216 |
| 291 | Shaniko-Fossil | OR218 |
| 292 | Mosier-The Dalles | US30 |
| 293 | Antelope | *OR293 |
| 300 | Wasco-Heppner | OR206, OR207 |
| 301 | Celilo-Wasco | OR206 |
| 320 | Lexington-Echo | OR207 |
| 321 | Heppner-Spray | OR207 |
| 330 | Weston-Elgin | OR204 |
| 331 | Umatilla Mission | *OR331 |
| 332 | Sunnyside-Umapine | *OR332 |
| 333 | Hermiston | OR207 |
| 334 | Athena-Holdman | *OR334 |
| 335 | Havana-Helix | *OR335 |
| 339 | Freewater | *OR339 |
| 340 | Medical Springs | OR203 |
| 341 | Ukiah-Hilgard | OR244 |
| 342 | Cove | OR237 |

| Hwy. # | Highway Name | Route Number(s) |
|---|---|---|
| 350 | Little Sheep Creek | *OR350 |
| 351 | Joseph-Wallowa Lake | *OR351 |
| 360 | Madras-Prineville | US26 |
| 361 | Culver | *OR361 |
| 370 | O'Neil | *OR370 |
| 380 | Paulina | *OR380 |
| 390 | Service Creek-Mitchell | OR207 |
| 402 | Kimberly-Long Creek | OR402 |
| 410 | Sumpter | *OR410 |
| 413 | Halfway-Cornucopia | *OR413 |
| 414 | Pine Creek | *OR414 |
| 415 | Dooley Mountain | OR245 |
| 422 | Chiloquin | *OR422 |
| 424 | South Klamath Falls | OR140 |
| 426 | Hatfield | OR39 |
| 429 | Crescent Lake | *OR429 |
| 431 | Warner | OR140 |
| 440 | Frenchglen | OR205 |
| 442 | Steens | OR78 |
| 449 | Huntington | US30 |
| 450 | Succor Creek | OR201 |
| 451 | Vale-West | *OR451 |
| 453 | Adrian-Arena Valley | *OR453 |
| 454 | Adrian-Caldwell | *OR454 |
| 455 | Olds Ferry-Ontario | US30B, OR201 |
| 456 | I.O.N. | US95 |
| 480 | Redmond Spur | US97B |
| 481 | Baker-Copperfield Spur | *OR86S |
| 482 | Redwood Spur | *US199 |
| 483 | McMinnville Spur | OR18 |
| 484 | Esplande Spur | US97B |
| 485 | Fort Stevens Spur | *OR104S |
| 486 | Gold Hill Spur | OR99, OR234 |
| 487 | Celilo-Wasco Spur | |
| 488 | Chiloquin Spur | *OR422S |
| 489 | Parma Spur | *OR452 |
| 490 | Homedale Spur | OR201 |
| 491 | Weiser Spur | US95S |
| 492 | Payette Spur | OR52 |
| 493 | Ontario Spur | US30, US30B |

PDF Maps of the Route and Highway numbers are available on the Web at: https://www.oregon.gov/ODOT/Data/Documents/Num_Route_Map.pdf

Link names:

State Highway Number and Route Map

Portland Enlargement

This cross reference lists the Highway Route Number, Highway Name and State Highway Number. A state highway may traverse all of or a portion of a Highway Route Number.

*Unposted Route

# 2010 OREGON STATE HIGHWAY SYSTEM

**NUMERIC ORDER**

| | |
|---|---|
| 1 | Pacific |
| 1E | Pacific Highway East [81] |
| 1W | Pacific Highway West [91] |
| 2 | Columbia River |
| 2W | Lower Columbia River [92] |
| 3 | Oswego |
| 4 | The Dalles-California |
| 5 | John Day |
| 6 | Old Oregon Trail |
| 7 | Central Oregon |
| 8 | Oregon-Washington |
| 9 | Oregon Coast |
| 10 | Wallowa Lake |
| 11 | Enterprise-Lewiston |
| 12 | Baker-Copperfield |
| 14 | Crooked River |
| 15 | McKenzie |
| 16 | Santiam |
| 17 | McKenzie-Bend |
| 18 | Willamette |
| 19 | Fremont |
| 20 | Klamath Falls-Lakeview |
| 21 | Green Springs |
| 22 | Crater Lake |
| 23 | Dairy-Bonanza |
| 25 | Redwood |
| 26 | Mt. Hood |
| 27 | Alsea |
| 28 | Pendleton-John Day |
| 29 | Tualatin Valley |
| 30 | Willamina-Salem |
| 31 | Albany-Corvallis |
| 32 | Three Rivers |
| 33 | Corvallis-Newport |
| 35 | Coos Bay-Roseburg |
| 36 | Pendleton-Cold Springs |
| 37 | Wilson River |
| 38 | Oregon Caves |
| 39 | Salmon River |
| 40 | Beaverton-Hillsdale |
| 41 | Ochoco |
| 42 | Sherman |
| 43 | Monmouth-Independence |
| 44 | Wapinitia |
| 45 | Umpqua |
| 46 | Necanicum |
| 47 | Sunset |
| 48 | John Day-Burns |
| 49 | Lakeview-Burns |
| 50 | Klamath Falls-Malin |
| 51 | Wilsonville-Hubbard |
| 52 | Heppner |
| 53 | Warm Springs |
| 54 | Umatilla-Stanfield |
| 58 | Albany-Junction City |
| 60 | Rogue River |
| 61 | Stadium Freeway |
| 62 | Florence-Eugene |
| 63 | Rogue Valley |
| 64 | East Portland Freeway |
| 66 | La Grande-Baker |
| 67 | Pendleton |
| 68 | Cascade Hwy North |
| 69 | Beltline |
| 70 | McNary |
| 71 | Whitney |
| 72 | Salem |
| 100 | Historic Columbia River |
| 102 | Nehalem |
| 103 | Fishhawk Falls |
| 104 | Fort Stevens |
| 105 | Warrenton-Astoria |
| 110 | Mist-Clatskanie |
| 120 | Swift |
| 123 | Northeast Portland |
| 130 | Little Nestucca |
| 131 | Netarts |
| 138 | North Umpqua |
| 140 | Hillsboro-Silverton |
| 141 | Beaverton-Tualatin |
| 142 | Farmington |
| 143 | Scholls |
| 144 | Beaverton-Tigard |
| 150 | Salem-Dayton |
| 151 | Yamhill-Newberg |
| 153 | Bellevue-Hopewell |
| 154 | Lafayette |
| 155 | Amity-Dayton |
| 157 | Willamina-Sheridan |
| 160 | Cascade Hwy South |
| 161 | Woodburn-Estacada |
| 162 | North Santiam |
| 163 | Silver Creek Falls |
| 164 | Jefferson |
| 171 | Clackamas |
| 172 | Eagle Creek-Sandy |
| 173 | Timberline |
| 174 | Clackamas-Boring |
| 180 | Eddyville-Blodgett |
| 181 | Siletz |
| 189 | Dallas-Rickreall |
| 191 | Kings Valley |
| 193 | Independence |
| 194 | Monmouth |
| 200 | Territorial |
| 201 | Alsea-Deadwood |
| 210 | Corvallis-Lebanon |
| 211 | Albany-Lyons |
| 212 | Halsey-Sweet Home |
| 215 | Clear Lake-Belknap Springs |
| 222 | Springfield-Creswell |
| 225 | McVay |
| 226 | Goshen-Divide |
| 227 | Eugene-Springfield |
| 228 | Springfield |
| 229 | Mapleton-Junction City |
| 230 | Tiller-Trail |
| 231 | Elkton-Sutherlin |
| 233 | West Diamond Lake |
| 240 | Cape Arago |
| 241 | Coos River |
| 242 | Powers |
| 244 | Coquille-Bandon |
| 250 | Cape Blanco |
| 251 | Port Orford |
| 255 | Carpenterville |
| 260 | Rogue River Loop |
| 270 | Lake Of The Woods |
| 271 | Sams Valley |
| 272 | Jacksonville |
| 273 | Siskiyou |
| 281 | Hood River |
| 282 | Odell |
| 290 | Sherars Bridge |
| 291 | Shaniko-Fossil |
| 292 | Mosier-The Dalles |
| 293 | Antelope |
| 300 | Wasco-Heppner |
| 301 | Celilo-Wasco |
| 320 | Lexington-Echo |
| 321 | Heppner-Spray |
| 330 | Weston-Elgin |
| 331 | Umatilla Mission |
| 332 | Sunnyside-Umapine |
| 333 | Hermiston |
| 334 | Athena-Holdman |
| 335 | Havana-Helix |
| 339 | Freewater |
| 340 | Medical Springs |
| 341 | Ukiah-Hilgard |
| 342 | Cove |
| 350 | Little Sheep Creek |
| 351 | Joseph-Wallowa Lake |
| 360 | Madras-Prineville |
| 361 | Culver |
| 370 | O'Neil |
| 372 | Century Drive |
| 380 | Paulina |
| 390 | Service Creek-Mitchell |
| 402 | Kimberly-Long Creek |
| 410 | Sumpter |
| 413 | Halfway-Cornucopia |
| 414 | Pine Creek |
| 415 | Dooley Mountain |
| 420 | Midland |
| 422 | Chiloquin |
| 424 | South Klamath Falls |
| 426 | Hatfield |
| 429 | Crescent Lake |
| 431 | Warner |
| 440 | Frenchglen |
| 442 | Steens |
| 449 | Huntington |
| 450 | Succor Creek |
| 451 | Vale-West |
| 453 | Adrian-Arena Valley |
| 454 | Adrian-Caldwell |
| 455 | Olds Ferry-Ontario |
| 456 | I.O.N. |
| 480 | Redmond Spur |
| 481 | Baker-Copperfield Spur |
| 482 | Redwood Spur |
| 483 | McMinnville Spur |
| 484 | Esplande Spur |
| 485 | Fort Stevens Spur |
| 486 | Gold Hill Spur |
| 487 | Celilo-Wasco Spur |
| 488 | Chiloquin Spur |
| 489 | Parma Spur |
| 490 | Homedale Spur |
| 491 | Weiser Spur |
| 492 | Payette Spur |
| 493 | Ontario Spur |

[ ]Highway number used in the TransInfo System database

# 2010 OREGON STATE HIGHWAY SYSTEM

**ALPHABETIC ORDER**

| | |
|---|---|
| 453 | Adrian-Arena Valley |
| 454 | Adrian-Caldwell |
| 31 | Albany-Corvallis |
| 58 | Albany-Junction City |
| 211 | Albany-Lyons |
| 27 | Alsea |
| 201 | Alsea-Deadwood |
| 155 | Amity-Dayton |
| 293 | Antelope |
| 334 | Athena-Holdman |
| 12 | Baker-Copperfield |
| 481 | Baker-Copperfield Spur |
| 40 | Beaverton-Hillsdale |
| 144 | Beaverton-Tigard |
| 141 | Beaverton-Tualatin |
| 153 | Bellevue-Hopewell |
| 69 | Beltline |
| 240 | Cape Arago |
| 250 | Cape Blanco |
| 255 | Carpenterville |
| 68 | Cascade Hwy North |
| 160 | Cascade Hwy South |
| 301 | Celilo-Wasco |
| 487 | Celilo-Wasco Spur |
| 7 | Central Oregon |
| 372 | Century Drive |
| 422 | Chiloquin |
| 488 | Chiloquin Spur |
| 171 | Clackamas |
| 174 | Clackamas-Boring |
| 215 | Clear Lake-Belknap Springs |
| 2 | Columbia River |
| 35 | Coos Bay-Roseburg |
| 241 | Coos River |
| 244 | Coquille-Bandon |
| 210 | Corvallis-Lebanon |
| 33 | Corvallis-Newport |
| 342 | Cove |
| 22 | Crater Lake |
| 429 | Crescent Lake |
| 14 | Crooked River |
| 361 | Culver |
| 23 | Dairy-Bonanza |
| 189 | Dallas-Rickreall |
| 415 | Dooley Mountain |
| 172 | Eagle Creek-Sandy |
| 64 | East Portland Freeway |
| 180 | Eddyville-Blodgett |
| 231 | Elkton-Sutherlin |
| 11 | Enterprise-Lewiston |
| 484 | Esplande Spur |
| 227 | Eugene-Springfield |
| 142 | Farmington |
| 103 | Fishhawk Falls |
| 62 | Florence-Eugene |
| 104 | Fort Stevens |
| 485 | Fort Stevens Spur |
| 339 | Freewater |
| 19 | Fremont |
| 440 | Frenchglen |
| 486 | Gold Hill Spur |
| 226 | Goshen-Divide |
| 21 | Green Springs |
| 413 | Halfway-Cornucopia |
| 212 | Halsey-Sweet Home |
| 426 | Hatfield |
| 335 | Havana-Helix |
| 52 | Heppner |
| 321 | Heppner-Spray |
| 333 | Hermiston |
| 140 | Hillsboro-Silverton |
| 100 | Historic Columbia River |
| 490 | Homedale Spur |
| 281 | Hood River |
| 449 | Huntington |
| 456 | I.O.N. |
| 193 | Independence |
| 272 | Jacksonville |
| 164 | Jefferson |
| 5 | John Day |
| 48 | John Day-Burns |
| 351 | Joseph-Wallowa Lake |
| 402 | Kimberly-Long Creek |
| 191 | Kings Valley |
| 20 | Klamath Falls-Lakeview |
| 50 | Klamath Falls-Malin |
| 66 | La Grande-Baker |
| 154 | Lafayette |
| 270 | Lake Of The Woods |
| 49 | Lakeview-Burns |
| 320 | Lexington-Echo |
| 130 | Little Nestucca |
| 350 | Little Sheep Creek |
| 2W | Lower Columbia River [92] |
| 360 | Madras-Prineville |
| 229 | Mapleton-Junction City |
| 15 | McKenzie |
| 17 | McKenzie-Bend |
| 483 | McMinnville Spur |
| 70 | McNary |
| 225 | McVay |
| 340 | Medical Springs |
| 420 | Midland |
| 110 | Mist-Clatskanie |
| 194 | Monmouth |
| 43 | Monmouth-Independence |
| 292 | Mosier-The Dalles |
| 26 | Mt. Hood |
| 46 | Necanicum |
| 102 | Nehalem |
| 131 | Netarts |
| 162 | North Santiam |
| 138 | North Umpqua |
| 123 | Northeast Portland |
| 370 | O'Neil |
| 41 | Ochoco |
| 282 | Odell |
| 6 | Old Oregon Trail |
| 455 | Olds Ferry-Ontario |
| 493 | Ontario Spur |
| 38 | Oregon Caves |
| 9 | Oregon Coast |
| 8 | Oregon-Washington |
| 3 | Oswego |
| 1 | Pacific |
| 1E | Pacific Highway East [81] |
| 1W | Pacific Highway West [91] |
| 489 | Parma Spur |
| 492 | Payette Spur |
| 380 | Paulina |
| 67 | Pendleton |
| 36 | Pendleton-Cold Springs |
| 28 | Pendleton-John Day |
| 414 | Pine Creek |
| 251 | Port Orford |
| 242 | Powers |
| 480 | Redmond Spur |
| 25 | Redwood |
| 482 | Redwood Spur |
| 60 | Rogue River |
| 260 | Rogue River Loop |
| 63 | Rogue Valley |
| 72 | Salem |
| 150 | Salem-Dayton |
| 39 | Salmon River |
| 271 | Sams Valley |
| 16 | Santiam |
| 143 | Scholls |
| 390 | Service Creek-Mitchell |
| 291 | Shaniko-Fossil |
| 290 | Sherars Bridge |
| 42 | Sherman |
| 181 | Siletz |
| 163 | Silver Creek Falls |
| 273 | Siskiyou |
| 424 | South Klamath Falls |
| 228 | Springfield |
| 222 | Springfield-Creswell |
| 61 | Stadium Freeway |
| 442 | Steens |
| 450 | Succor Creek |
| 410 | Sumpter |
| 332 | Sunnyside-Umapine |
| 47 | Sunset |
| 120 | Swift |
| 200 | Territorial |
| 4 | The Dalles-California |
| 32 | Three Rivers |
| 230 | Tiller-Trail |
| 173 | Timberline |
| 29 | Tualatin Valley |
| 341 | Ukiah-Hilgard |
| 331 | Umatilla Mission |
| 54 | Umatilla-Stanfield |
| 45 | Umpqua |
| 451 | Vale-West |
| 10 | Wallowa Lake |
| 44 | Wapinitia |
| 53 | Warm Springs |
| 431 | Warner |
| 105 | Warrenton-Astoria |
| 300 | Wasco-Heppner |
| 491 | Weiser Spur |
| 233 | West Diamond Lake |
| 330 | Weston-Elgin |
| 71 | Whitney |
| 18 | Willamette |
| 30 | Willamina-Salem |
| 157 | Willamina-Sheridan |
| 37 | Wilson River |
| 51 | Wilsonville-Hubbard |
| 161 | Woodburn-Estacada |
| 151 | Yamhill-Newberg |

[ ]Highway number used in the TransInfo System database

## 2010 STATE HIGHWAYS: By Number, Name, and Length of Centerline Miles

| | | |
|---|---|---|
| 001 | Pacific | 490.54 |
| 002 | Columbia River | 270.53 |
| 003 | Oswego | 13.64 |
| 004 | The Dalles-California | 299.08 |
| 005 | John Day | 274.18 |
| 006 | Old Oregon Trail | 301.32 |
| 007 | Central Oregon | 271.19 |
| 008 | Oregon-Washington | 35.86 |
| 009 | Oregon Coast | 362.59 |
| 010 | Wallowa Lake | 72.90 |
| 011 | Enterprise-Lewiston | 43.13 |
| 012 | Baker-Copperfield | 70.53 |
| 014 | Crooked River | 43.02 |
| 015 | Mckenzie | 113.53 |
| 016 | Santiam | 101.90 |
| 017 | Mckenzie-Bend | 22.53 |
| 018 | Willamette | 89.37 |
| 019 | Fremont | 157.84 |
| 020 | Klamath Falls-Lakeview | 94.33 |
| 021 | Green Springs | 59.53 |
| 022 | Crater Lake | 91.02 |
| 023 | Dairy-Bonanza | 6.97 |
| 025 | Redwood | 47.04 |
| 026 | Mt. Hood | 96.01 |
| 027 | Alsea | 56.98 |
| 028 | Pendleton-John Day | 127.27 |
| 029 | Tualatin Valley | 41.71 |
| 030 | Willamina-Salem | 30.08 |
| 031 | Albany-Corvallis | 11.29 |
| 032 | Three Rivers | 24.97 |
| 033 | Corvallis-Newport | 55.07 |
| 035 | Coos Bay-Roseburg | 75.48 |
| 036 | Pendleton-Cold Springs | 30.99 |
| 037 | Wilson River | 51.55 |
| 038 | Oregon Caves | 19.33 |
| 039 | Salmon River | 60.53 |
| 040 | Beaverton-Hillsdale | 3.04 |
| 041 | Ochoco | 97.43 |
| 042 | Sherman | 69.89 |
| 043 | Monmouth-Independence | 2.35 |
| 044 | Wapinitia | 25.85 |
| 045 | Umpqua | 58.15 |
| 046 | Necanicum | 18.91 |
| 047 | Sunset | 98.57 |
| 048 | John Day-Burns | 67.60 |
| 049 | Lakeview-Burns | 89.75 |
| 050 | Klamath Falls-Malin | 31.90 |
| 051 | Wilsonville-Hubbard | 5.94 |
| 052 | Heppner | 83.80 |
| 053 | Warm Springs | 60.42 |
| 054 | Umatilla-Stanfield | 13.08 |
| 058 | Albany-Junction City | 34.05 |
| 060 | Rogue River | 16.07 |
| 061 | Stadium Freeway | 12.21 |
| 062 | Florence-Eugene | 53.88 |
| 063 | Rogue Valley | 18.98 |
| 064 | East Portland Freeway | 55.33 |
| 066 | La Grande-Baker | 55.65 |
| 067 | Pendleton | 7.39 |
| 068 | Cascade Hwy North | 11.16 |
| 069 | Beltline | 21.41 |
| 070 | McNary | 14.46 |
| 071 | Whitney | 50.96 |
| 072 | Salem | 10.23 |
| 081 | Pacific Highway East | 54.73 |
| 091 | Pacific Highway West | 134.03 |
| 092 | Lower Columbia River | 102.65 |
| 100 | Historic Columbia River | 43.28 |
| 102 | Nehalem | 87.24 |
| 103 | Fishhawk Falls | 9.02 |
| 104 | Fort Stevens | 6.03 |
| 105 | Warrenton-Astoria | 8.07 |
| 110 | Mist-Clatskanie | 11.93 |
| 120 | Swift | 0.85 |
| 123 | Northeast Portland | 16.01 |
| 130 | Little Nestucca | 9.40 |
| 131 | Netarts | 9.08 |
| 138 | North Umpqua | 102.92 |
| 140 | Hillsboro-Silverton | 51.05 |
| 141 | Beaverton-Tualatin | 8.61 |
| 142 | Farmington | 1.50 |
| 143 | Scholls | 1.22 |
| 144 | Beaverton-Tigard | 18.59 |
| 150 | Salem-Dayton | 21.06 |
| 151 | Yamhill-Newberg | 11.50 |
| 153 | Bellevue-Hopewell | 14.33 |
| 154 | Lafayette | 6.26 |
| 155 | Amity-Dayton | 9.19 |
| 157 | Willamina-Sheridan | 8.87 |
| 160 | Cascade Hwy South | 29.93 |
| 161 | Woodburn-Estacada | 33.58 |
| 162 | North Santiam | 90.54 |
| 163 | Silver Creek Falls | 32.54 |
| 164 | Jefferson | 9.27 |
| 171 | Clackamas | 52.40 |
| 172 | Eagle Creek-Sandy | 6.17 |
| 173 | Timberline | 5.32 |
| 174 | Clackamas-Boring | 9.13 |
| 180 | Eddyville-Blodgett | 19.18 |
| 181 | Siletz | 31.63 |
| 189 | Dallas-Rickreall | 5.25 |
| 191 | Kings Valley | 31.40 |
| 193 | Independence | 6.65 |
| 194 | Monmouth | 7.56 |
| 200 | Territorial | 40.65 |
| 201 | Alsea-Deadwood | 9.49 |
| 210 | Corvallis-Lebanon | 22.25 |
| 211 | Albany-Lyons | 25.57 |
| 212 | Halsey-Sweet Home | 21.91 |
| 215 | Clear Lake-Belknap Springs | 19.81 |
| 222 | Springfield-Creswell | 7.40 |
| 225 | McVay | 3.83 |
| 226 | Goshen-Divide | 20.63 |
| 227 | Eugene-Springfield | 18.52 |
| 228 | Springfield | 1.72 |
| 229 | Mapleton-Junction City | 51.58 |
| 230 | Tiller-Trail | 11.25 |
| 231 | Elkton-Sutherlin | 26.07 |
| 233 | West Diamond Lake | 23.80 |
| 240 | Cape Arago | 8.74 |
| 241 | Coos River | 17.45 |
| 242 | Powers | 18.93 |
| 244 | Coquille-Bandon | 16.93 |
| 250 | Cape Blanco | 2.52 |
| 251 | Port Orford | 0.76 |
| 255 | Carpenterville | 25.86 |
| 260 | Rogue River Loop | 20.79 |
| 270 | Lake Of The Woods | 77.73 |
| 271 | Sams Valley | 17.98 |
| 272 | Jacksonville | 39.25 |
| 273 | Siskiyou | 12.94 |
| 281 | Hood River | 19.02 |
| 282 | Odell | 3.45 |
| 290 | Sherars Bridge | 28.47 |
| 291 | Shaniko-Fossil | 42.29 |
| 292 | Mosier-The Dalles | 2.39 |
| 293 | Antelope | 14.55 |
| 300 | Wasco-Heppner | 85.82 |
| 301 | Celilo-Wasco | 16.29 |
| 320 | Lexington-Echo | 37.03 |
| 321 | Heppner-Spray | 40.93 |
| 330 | Weston-Elgin | 42.03 |
| 331 | Umatilla Mission | 5.06 |
| 332 | Sunnyside-Umapine | 7.93 |
| 333 | Hermiston | 18.70 |
| 334 | Athena-Holdman | 16.99 |
| 335 | Havana-Helix | 9.73 |
| 339 | Freewater | 3.43 |
| 340 | Medical Springs | 39.00 |
| 341 | Ukiah-Hilgard | 47.52 |
| 342 | Cove | 22.07 |
| 350 | Little Sheep Creek | 29.36 |
| 351 | Joseph-Wallowa Lake | 7.12 |
| 360 | Madras-Prineville | 26.22 |
| 361 | Culver | 11.62 |
| 370 | O'Neil | 17.67 |
| 372 | Century Drive | 17.52 |
| 380 | Paulina | 55.49 |
| 390 | Service Creek-Mitchell | 23.79 |
| 402 | Kimberly-Long Creek | 34.88 |
| 410 | Sumpter | 3.71 |
| 413 | Halfway-Cornucopia | 11.28 |
| 414 | Pine Creek | 1.03 |
| 415 | Dooley Mountain | 36.78 |
| 420 | Midland | 4.30 |
| 422 | Chiloquin | 5.59 |
| 424 | South Klamath Falls | 7.49 |
| 426 | Hatfield | 2.42 |
| 429 | Crescent Lake | 2.39 |
| 431 | Warner | 64.95 |
| 440 | Frenchglen | 72.95 |
| 442 | Steens | 91.55 |
| 449 | Huntington | 12.36 |
| 450 | Succor Creek | 20.09 |
| 451 | Vale-West | 10.36 |
| 453 | Adrian-Arena Valley | 3.19 |
| 454 | Adrian-Caldwell | 5.09 |
| 455 | Olds Ferry-Ontario | 32.38 |
| 456 | I.O.N. | 121.75 |
| 480 | Redmond Spur | 2.10 |
| 481 | Baker-Copperfield Spur | 1.15 |
| 482 | Redwood Spur | 2.68 |
| 483 | McMinnville Spur | 0.59 |
| 484 | Esplande Spur | 0.13 |
| 485 | Fort Stevens Spur | 0.95 |
| 486 | Gold Hill Spur | 0.96 |
| 487 | Celilo-Wasco Spur | 2.82 |
| 488 | Chiloquin Spur | 0.19 |
| 489 | Parma Spur | 2.75 |
| 490 | Homedale Spur | 2.13 |
| 491 | Weiser Spur | 2.01 |
| 492 | Payette Spur | 1.65 |
| 493 | Ontario Spur | 1.02 |
| | Total | 8,041.78 |

## 2010 OREGON MILEAGE REPORT
## STATE HIGHWAYS BY COUNTY AND SURFACE TYPE (Lane Miles Only)

| COUNTY | HWY | HIGHWAY NAME | GRAVEL | ASPHALT | CONCRETE | TOTAL |
|---|---|---|---|---|---|---|
| **BAKER** | | | | | | |
| | 005 | JOHN DAY | 0.00 | 45.12 | 0.00 | 45.12 |
| | 006 | OLD OREGON TRAIL | 1.66 | 192.67 | 84.44 | 278.77 |
| | 012 | BAKER-COPPERFIELD | 0.00 | 140.82 | 1.33 | 142.15 |
| | 066 | LA GRANDE-BAKER | 0.00 | 46.64 | 0.95 | 47.59 |
| | 071 | WHITNEY | 0.00 | 86.46 | 0.34 | 86.80 |
| | 340 | MEDICAL SPRINGS | 0.00 | 32.15 | 0.10 | 32.25 |
| | 410 | SUMPTER | 0.00 | 7.42 | 0.00 | 7.42 |
| | 413 | HALFWAY-CORNUCOPIA | 10.84 | 11.72 | 0.00 | 22.56 |
| | 414 | PINE CREEK | 0.00 | 2.06 | 0.00 | 2.06 |
| | 415 | DOOLEY MOUNTAIN | 0.00 | 73.56 | 0.00 | 73.56 |
| | 449 | HUNTINGTON | 0.00 | 20.23 | 0.00 | 20.23 |
| | 481 | BAKER-COPPERFIELD SPUR | 0.00 | 2.30 | 0.00 | 2.30 |
| | | **TOTALS** | **12.50** | **661.15** | **87.16** | **760.81** |
| **BENTON** | | | | | | |
| | 027 | ALSEA | 0.00 | 60.77 | 0.00 | 60.77 |
| | 031 | ALBANY-CORVALLIS | 0.00 | 21.38 | 0.54 | 21.92 |
| | 033 | CORVALLIS-NEWPORT | 0.12 | 51.66 | 0.93 | 52.71 |
| | 091 | PACIFIC HIGHWAY WEST | 0.00 | 77.43 | 0.00 | 77.43 |
| | 180 | EDDYVILLE-BLODGETT | 0.00 | 13.30 | 0.00 | 13.30 |
| | 191 | KINGS VALLEY | 0.00 | 19.66 | 0.00 | 19.66 |
| | 200 | TERRITORIAL | 0.00 | 4.06 | 0.00 | 4.06 |
| | 201 | ALSEA-DEADWOOD | 0.00 | 18.98 | 0.00 | 18.98 |
| | 210 | CORVALLIS-LEBANON | 0.00 | 0.88 | 0.18 | 1.06 |
| | | **TOTALS** | **0.12** | **268.12** | **1.65** | **269.89** |

## 2010 OREGON MILEAGE REPORT
## STATE HIGHWAYS BY COUNTY AND SURFACE TYPE (Lane Miles Only)

| COUNTY | HWY | HIGHWAY NAME | GRAVEL | ASPHALT | CONCRETE | TOTAL |
|---|---|---|---|---|---|---|
| **CLACKAMAS** | | | | | | |
| | 001 | PACIFIC | 0.00 | 28.54 | 16.19 | 44.73 |
| | 003 | OSWEGO | 0.00 | 17.80 | 0.32 | 18.12 |
| | 026 | MT. HOOD | 0.35 | 154.31 | 0.28 | 154.94 |
| | 051 | WILSONVILLE-HUBBARD | 0.00 | 4.30 | 0.00 | 4.30 |
| | 053 | WARM SPRINGS | 0.00 | 11.25 | 0.00 | 11.25 |
| | 064 | EAST PORTLAND FREEWAY | 0.00 | 93.94 | 7.64 | 101.58 |
| | 068 | CASCADE HWY NORTH | 0.00 | 11.53 | 0.00 | 11.53 |
| | 081 | PACIFIC HIGHWAY EAST | 0.00 | 80.73 | 0.59 | 81.32 |
| | 144 | BEAVERTON-TIGARD | 0.00 | 1.11 | 0.00 | 1.11 |
| | 160 | CASCADE HWY SOUTH | 0.00 | 58.85 | 0.24 | 59.09 |
| | 161 | WOODBURN-ESTACADA | 0.00 | 61.80 | 0.04 | 61.84 |
| | 171 | CLACKAMAS | 0.00 | 127.26 | 1.48 | 128.74 |
| | 172 | EAGLE CREEK-SANDY | 0.00 | 12.34 | 0.00 | 12.34 |
| | 173 | TIMBERLINE | 0.00 | 10.75 | 0.00 | 10.75 |
| | 174 | CLACKAMAS-BORING | 0.00 | 18.88 | 0.12 | 19.00 |
| | | **TOTALS** | **0.35** | **693.39** | **26.90** | **720.64** |
| **CLATSOP** | | | | | | |
| | 009 | OREGON COAST | 0.00 | 71.88 | 9.64 | 81.52 |
| | 046 | NECANICUM | 0.00 | 22.52 | 0.00 | 22.52 |
| | 047 | SUNSET | 0.00 | 76.45 | 0.26 | 76.71 |
| | 092 | LOWER COLUMBIA RIVER | 0.14 | 66.80 | 1.06 | 68.00 |
| | 102 | NEHALEM | 0.00 | 77.75 | 0.12 | 77.87 |
| | 103 | FISHHAWK FALLS | 0.00 | 17.90 | 0.14 | 18.04 |
| | 104 | FORT STEVENS | 0.00 | 12.06 | 0.00 | 12.06 |
| | 105 | WARRENTON-ASTORIA | 0.00 | 16.14 | 0.56 | 16.70 |
| | 485 | FORT STEVENS SPUR | 0.00 | 1.90 | 0.00 | 1.90 |
| | | **TOTALS** | **0.14** | **363.40** | **11.78** | **375.32** |
| **COLUMBIA** | | | | | | |
| | 047 | SUNSET | 0.00 | 2.76 | 0.00 | 2.76 |
| | 092 | LOWER COLUMBIA RIVER | 0.00 | 108.64 | 34.32 | 142.96 |
| | 102 | NEHALEM | 0.00 | 59.50 | 0.44 | 59.94 |
| | 110 | MIST-CLATSKANIE | 0.00 | 23.86 | 0.00 | 23.86 |
| | | **TOTALS** | **0.00** | **194.76** | **34.76** | **229.52** |

## 2010 OREGON MILEAGE REPORT
## STATE HIGHWAYS BY COUNTY AND SURFACE TYPE (Lane Miles Only)

| COUNTY | HWY | HIGHWAY NAME | GRAVEL | ASPHALT | CONCRETE | TOTAL |
|---|---|---|---|---|---|---|
| **COOS** | | | | | | |
| | 009 | OREGON COAST | 0.00 | 147.89 | 2.44 | 150.33 |
| | 035 | COOS BAY-ROSEBURG | 0.00 | 120.82 | 3.06 | 123.88 |
| | 240 | CAPE ARAGO | 0.00 | 21.80 | 0.46 | 22.26 |
| | 241 | COOS RIVER | 0.40 | 33.38 | 1.22 | 35.00 |
| | 242 | POWERS | 0.00 | 37.91 | 0.16 | 38.07 |
| | 244 | COQUILLE-BANDON | 0.00 | 33.66 | 0.24 | 33.90 |
| | | **TOTALS** | **0.40** | **395.46** | **7.58** | **403.44** |
| **CROOK** | | | | | | |
| | 014 | CROOKED RIVER | 25.30 | 52.44 | 0.00 | 77.74 |
| | 041 | OCHOCO | 0.00 | 98.62 | 0.03 | 98.65 |
| | 360 | MADRAS-PRINEVILLE | 0.00 | 20.20 | 0.00 | 20.20 |
| | 370 | O'NEIL | 0.00 | 27.66 | 0.00 | 27.66 |
| | 380 | PAULINA | 0.00 | 110.98 | 0.00 | 110.98 |
| | | **TOTALS** | **25.30** | **309.90** | **0.03** | **335.23** |
| **CURRY** | | | | | | |
| | 009 | OREGON COAST | 1.32 | 194.45 | 3.66 | 199.43 |
| | 250 | CAPE BLANCO | 0.00 | 5.04 | 0.00 | 5.04 |
| | 251 | PORT ORFORD | 0.00 | 1.52 | 0.00 | 1.52 |
| | 255 | CARPENTERVILLE | 0.00 | 51.72 | 0.00 | 51.72 |
| | | **TOTALS** | **1.32** | **252.73** | **3.66** | **257.71** |
| **DESCHUTES** | | | | | | |
| | 004 | THE DALLES-CALIFORNIA | 0.00 | 204.09 | 1.36 | 205.45 |
| | 007 | CENTRAL OREGON | 0.00 | 153.92 | 0.00 | 153.92 |
| | 014 | CROOKED RIVER | 8.03 | 0.14 | 0.00 | 8.17 |
| | 015 | MCKENZIE | 0.00 | 76.45 | 0.00 | 76.45 |
| | 016 | SANTIAM | 0.00 | 19.57 | 0.00 | 19.57 |
| | 017 | MCKENZIE-BEND | 0.60 | 56.98 | 0.00 | 57.58 |
| | 019 | FREMONT | 0.00 | 4.73 | 0.00 | 4.73 |
| | 041 | OCHOCO | 0.00 | 6.80 | 0.00 | 6.80 |
| | 370 | O'NEIL | 0.00 | 7.68 | 0.00 | 7.68 |
| | 372 | CENTURY DRIVE | 0.00 | 41.47 | 0.00 | 41.47 |
| | 480 | REDMOND SPUR | 0.00 | 7.54 | 0.82 | 8.36 |
| | | **TOTALS** | **8.63** | **579.37** | **2.18** | **590.18** |

## 2010 OREGON MILEAGE REPORT
## STATE HIGHWAYS BY COUNTY AND SURFACE TYPE (Lane Miles Only)

| COUNTY | HWY | HIGHWAY NAME | GRAVEL | ASPHALT | CONCRETE | TOTAL |
|---|---|---|---|---|---|---|
| **DOUGLAS** | | | | | | |
| | 001 | PACIFIC | 0.15 | 349.56 | 52.25 | 401.96 |
| | 009 | OREGON COAST | 0.00 | 55.92 | 1.44 | 57.36 |
| | 035 | COOS BAY-ROSEBURG | 0.00 | 80.81 | 1.55 | 82.36 |
| | 045 | UMPQUA | 0.00 | 126.83 | 1.56 | 128.39 |
| | 138 | NORTH UMPQUA | 0.00 | 214.88 | 0.82 | 215.70 |
| | 231 | ELKTON-SUTHERLIN | 0.17 | 52.12 | 0.66 | 52.95 |
| | 233 | WEST DIAMOND LAKE | 0.00 | 35.64 | 0.00 | 35.64 |
| | | **TOTALS** | **0.32** | **915.76** | **58.28** | **974.36** |
| **GILLIAM** | | | | | | |
| | 002 | COLUMBIA RIVER | 0.15 | 143.34 | 1.78 | 145.27 |
| | 005 | JOHN DAY | 0.00 | 104.03 | 0.24 | 104.27 |
| | 052 | HEPPNER | 0.00 | 18.09 | 0.10 | 18.19 |
| | 300 | WASCO-HEPPNER | 0.00 | 79.28 | 0.00 | 79.28 |
| | | **TOTALS** | **0.15** | **344.74** | **2.12** | **347.01** |
| **GRANT** | | | | | | |
| | 005 | JOHN DAY | 0.00 | 190.98 | 0.58 | 191.56 |
| | 028 | PENDLETON-JOHN DAY | 0.00 | 112.79 | 0.18 | 112.97 |
| | 041 | OCHOCO | 0.00 | 2.94 | 0.00 | 2.94 |
| | 048 | JOHN DAY-BURNS | 0.00 | 80.18 | 0.00 | 80.18 |
| | 071 | WHITNEY | 0.00 | 15.12 | 0.00 | 15.12 |
| | 402 | KIMBERLY-LONG CREEK | 0.00 | 69.60 | 0.16 | 69.76 |
| | | **TOTALS** | **0.00** | **471.61** | **0.92** | **472.53** |
| **HARNEY** | | | | | | |
| | 007 | CENTRAL OREGON | 0.00 | 207.10 | 0.00 | 207.10 |
| | 048 | JOHN DAY-BURNS | 0.00 | 55.02 | 0.00 | 55.02 |
| | 049 | LAKEVIEW-BURNS | 0.00 | 65.58 | 0.00 | 65.58 |
| | 431 | WARNER | 0.00 | 5.12 | 0.00 | 5.12 |
| | 440 | FRENCHGLEN | 0.00 | 145.90 | 0.00 | 145.90 |
| | 442 | STEENS | 0.00 | 121.66 | 0.00 | 121.66 |
| | | **TOTALS** | **0.00** | **600.38** | **0.00** | **600.38** |
| **HOOD RIVER** | | | | | | |
| | 002 | COLUMBIA RIVER | 0.06 | 120.80 | 1.58 | 122.44 |
| | 026 | MT. HOOD | 0.00 | 82.24 | 0.00 | 82.24 |
| | 100 | HISTORIC COLUMBIA RIVER | 0.00 | 10.68 | 0.22 | 10.90 |
| | 281 | HOOD RIVER | 0.00 | 39.69 | 0.08 | 39.77 |
| | 282 | ODELL | 0.00 | 6.95 | 0.00 | 6.95 |
| | | **TOTALS** | **0.06** | **260.36** | **1.88** | **262.30** |

## 2010 OREGON MILEAGE REPORT
## STATE HIGHWAYS BY COUNTY AND SURFACE TYPE (Lane Miles Only)

| COUNTY | HWY | HIGHWAY NAME | GRAVEL | ASPHALT | CONCRETE | TOTAL |
|---|---|---|---|---|---|---|
| **JACKSON** | | | | | | |
| | 001 | PACIFIC | 0.81 | 159.35 | 93.43 | 253.59 |
| | 021 | GREEN SPRINGS | 0.00 | 57.98 | 0.00 | 57.98 |
| | 022 | CRATER LAKE | 0.00 | 170.28 | 1.22 | 171.50 |
| | 060 | ROGUE RIVER | 0.00 | 20.11 | 0.00 | 20.11 |
| | 063 | ROGUE VALLEY | 0.00 | 66.19 | 1.14 | 67.33 |
| | 230 | TILLER-TRAIL | 0.00 | 22.50 | 0.00 | 22.50 |
| | 233 | WEST DIAMOND LAKE | 0.00 | 12.36 | 0.00 | 12.36 |
| | 270 | LAKE OF THE WOODS | 0.00 | 88.51 | 0.34 | 88.85 |
| | 271 | SAMS VALLEY | 0.00 | 35.60 | 0.16 | 35.76 |
| | 272 | JACKSONVILLE | 0.00 | 52.44 | 0.26 | 52.70 |
| | 273 | SISKIYOU | 0.00 | 25.68 | 0.20 | 25.88 |
| | 486 | GOLD HILL SPUR | 0.00 | 1.49 | 0.24 | 1.73 |
| | | **TOTALS** | **0.81** | **712.49** | **96.99** | **810.29** |
| **JEFFERSON** | | | | | | |
| | 004 | THE DALLES-CALIFORNIA | 0.00 | 86.14 | 0.44 | 86.58 |
| | 016 | SANTIAM | 0.00 | 25.14 | 0.00 | 25.14 |
| | 053 | WARM SPRINGS | 0.00 | 52.73 | 0.00 | 52.73 |
| | 293 | ANTELOPE | 0.00 | 1.42 | 0.00 | 1.42 |
| | 360 | MADRAS-PRINEVILLE | 0.00 | 32.42 | 0.00 | 32.42 |
| | 361 | CULVER | 0.00 | 23.24 | 0.00 | 23.24 |
| | | **TOTALS** | **0.00** | **221.09** | **0.44** | **221.53** |
| **JOSEPHINE** | | | | | | |
| | 001 | PACIFIC | 0.90 | 121.77 | 9.34 | 132.01 |
| | 025 | REDWOOD | 0.15 | 125.36 | 0.24 | 125.75 |
| | 038 | OREGON CAVES | 0.00 | 38.52 | 0.04 | 38.56 |
| | 060 | ROGUE RIVER | 0.00 | 11.50 | 0.00 | 11.50 |
| | 260 | ROGUE RIVER LOOP | 0.00 | 41.22 | 0.36 | 41.58 |
| | 272 | JACKSONVILLE | 0.00 | 31.04 | 0.22 | 31.26 |
| | 482 | REDWOOD SPUR | 0.00 | 10.36 | 0.00 | 10.36 |
| | | **TOTALS** | **1.05** | **379.77** | **10.20** | **391.02** |

## 2010 OREGON MILEAGE REPORT
## STATE HIGHWAYS BY COUNTY AND SURFACE TYPE (Lane Miles Only)

| COUNTY | HWY | HIGHWAY NAME | GRAVEL | ASPHALT | CONCRETE | TOTAL |
|---|---|---|---|---|---|---|
| **KLAMATH** | | | | | | |
| | 004 | THE DALLES-CALIFORNIA | 1.89 | 276.38 | 2.70 | 280.97 |
| | 018 | WILLAMETTE | 0.00 | 53.53 | 0.03 | 53.56 |
| | 019 | FREMONT | 0.00 | 31.94 | 0.00 | 31.94 |
| | 020 | KLAMATH FALLS-LAKEVIEW | 0.00 | 129.06 | 0.00 | 129.06 |
| | 021 | GREEN SPRINGS | 0.00 | 62.79 | 0.34 | 63.13 |
| | 022 | CRATER LAKE | 0.00 | 40.47 | 0.00 | 40.47 |
| | 023 | DAIRY-BONANZA | 0.00 | 13.94 | 0.00 | 13.94 |
| | 050 | KLAMATH FALLS-MALIN | 0.00 | 72.51 | 0.10 | 72.61 |
| | 138 | NORTH UMPQUA | 0.00 | 27.06 | 0.00 | 27.06 |
| | 270 | LAKE OF THE WOODS | 0.00 | 85.03 | 0.00 | 85.03 |
| | 420 | MIDLAND | 0.00 | 8.60 | 0.00 | 8.60 |
| | 422 | CHILOQUIN | 0.00 | 10.78 | 0.00 | 10.78 |
| | 424 | SOUTH KLAMATH FALLS | 0.00 | 14.46 | 0.36 | 14.82 |
| | 426 | HATFIELD | 0.00 | 4.84 | 0.00 | 4.84 |
| | 429 | CRESCENT LAKE | 0.00 | 4.78 | 0.00 | 4.78 |
| | 484 | ESPLANADE SPUR | 0.00 | 0.06 | 0.20 | 0.26 |
| | 488 | CHILOQUIN SPUR | 0.00 | 0.38 | 0.00 | 0.38 |
| | | **TOTALS** | **1.89** | **836.61** | **3.73** | **842.23** |
| **LAKE** | | | | | | |
| | 007 | CENTRAL OREGON | 0.00 | 29.08 | 0.00 | 29.08 |
| | 019 | FREMONT | 0.00 | 278.08 | 0.82 | 278.90 |
| | 020 | KLAMATH FALLS-LAKEVIEW | 0.00 | 69.92 | 0.00 | 69.92 |
| | 049 | LAKEVIEW-BURNS | 0.00 | 113.92 | 0.00 | 113.92 |
| | 431 | WARNER | 0.00 | 124.78 | 0.00 | 124.78 |
| | | **TOTALS** | **0.00** | **615.78** | **0.82** | **616.60** |

## 2010 OREGON MILEAGE REPORT
## STATE HIGHWAYS BY COUNTY AND SURFACE TYPE (Lane Miles Only)

| COUNTY | HWY | HIGHWAY NAME | GRAVEL | ASPHALT | CONCRETE | TOTAL |
|---|---|---|---|---|---|---|
| **LANE** | | | | | | |
| | 001 | PACIFIC | 0.59 | 116.96 | 57.89 | 175.44 |
| | 009 | OREGON COAST | 0.06 | 68.53 | 0.70 | 69.29 |
| | 015 | MCKENZIE | 0.00 | 172.88 | 2.12 | 175.00 |
| | 018 | WILLAMETTE | 0.00 | 150.94 | 0.86 | 151.80 |
| | 058 | ALBANY-JUNCTION CITY | 0.00 | 6.56 | 0.14 | 6.70 |
| | 062 | FLORENCE-EUGENE | 0.60 | 113.22 | 1.00 | 114.82 |
| | 069 | BELTLINE | 0.00 | 53.84 | 2.78 | 56.62 |
| | 091 | PACIFIC HIGHWAY WEST | 0.00 | 76.50 | 0.00 | 76.50 |
| | 200 | TERRITORIAL | 0.00 | 77.18 | 0.00 | 77.18 |
| | 215 | CLEAR LAKE-BELKNAP SPRINGS | 0.00 | 13.58 | 0.00 | 13.58 |
| | 222 | SPRINGFIELD-CRESWELL | 0.33 | 12.86 | 0.70 | 13.89 |
| | 225 | MCVAY | 0.22 | 7.21 | 0.00 | 7.43 |
| | 226 | GOSHEN-DIVIDE | 0.00 | 39.94 | 2.03 | 41.97 |
| | 227 | EUGENE-SPRINGFIELD | 0.00 | 48.67 | 7.98 | 56.65 |
| | 228 | SPRINGFIELD | 0.00 | 5.29 | 0.00 | 5.29 |
| | 229 | MAPLETON-JUNCTION CITY | 0.00 | 106.05 | 0.14 | 106.19 |
| | | **TOTALS** | **1.80** | **1,070.21** | **76.34** | **1,148.35** |
| **LINCOLN** | | | | | | |
| | 009 | OREGON COAST | 0.53 | 139.57 | 4.12 | 144.22 |
| | 027 | ALSEA | 0.00 | 54.82 | 0.16 | 54.98 |
| | 033 | CORVALLIS-NEWPORT | 0.00 | 70.95 | 0.00 | 70.95 |
| | 039 | SALMON RIVER | 0.00 | 21.94 | 0.06 | 22.00 |
| | 180 | EDDYVILLE-BLODGETT | 0.00 | 25.06 | 0.00 | 25.06 |
| | 181 | SILETZ | 0.00 | 63.77 | 0.16 | 63.93 |
| | | **TOTALS** | **0.53** | **376.11** | **4.50** | **381.14** |
| **LINN** | | | | | | |
| | 001 | PACIFIC | 0.00 | 94.08 | 78.93 | 173.01 |
| | 016 | SANTIAM | 0.00 | 209.07 | 0.16 | 209.23 |
| | 031 | ALBANY-CORVALLIS | 0.00 | 2.67 | 0.44 | 3.11 |
| | 033 | CORVALLIS-NEWPORT | 0.00 | 1.51 | 0.14 | 1.65 |
| | 058 | ALBANY-JUNCTION CITY | 0.00 | 75.86 | 1.33 | 77.19 |
| | 162 | NORTH SANTIAM | 0.00 | 46.73 | 0.14 | 46.87 |
| | 164 | JEFFERSON | 0.00 | 5.53 | 0.28 | 5.81 |
| | 210 | CORVALLIS-LEBANON | 0.00 | 55.87 | 15.60 | 71.47 |
| | 211 | ALBANY-LYONS | 0.00 | 48.50 | 2.30 | 50.80 |
| | 212 | HALSEY-SWEET HOME | 0.00 | 43.07 | 0.24 | 43.31 |
| | 215 | CLEAR LAKE-BELKNAP SPRINGS | 0.00 | 27.10 | 0.00 | 27.10 |
| | | **TOTALS** | **0.00** | **609.99** | **99.56** | **709.55** |

Connections & Frontage Roads Included

## 2010 OREGON MILEAGE REPORT
## STATE HIGHWAYS BY COUNTY AND SURFACE TYPE (Lane Miles Only)

| COUNTY | HWY | HIGHWAY NAME | GRAVEL | ASPHALT | CONCRETE | TOTAL |
|---|---|---|---|---|---|---|
| **MALHEUR** | | | | | | |
| | 005 | JOHN DAY | 0.00 | 109.76 | 0.00 | 109.76 |
| | 006 | OLD OREGON TRAIL | 1.60 | 92.45 | 17.63 | 111.68 |
| | 007 | CENTRAL OREGON | 0.00 | 176.14 | 1.25 | 177.39 |
| | 442 | STEENS | 0.00 | 61.44 | 0.00 | 61.44 |
| | 449 | HUNTINGTON | 0.00 | 4.55 | 0.00 | 4.55 |
| | 450 | SUCCOR CREEK | 0.00 | 40.12 | 0.00 | 40.12 |
| | 451 | VALE-WEST | 0.00 | 20.70 | 0.00 | 20.70 |
| | 453 | ADRIAN-ARENA VALLEY | 0.00 | 6.38 | 0.00 | 6.38 |
| | 454 | ADRIAN-CALDWELL | 0.00 | 10.18 | 0.00 | 10.18 |
| | 455 | OLDS FERRY-ONTARIO | 0.00 | 67.79 | 0.22 | 68.01 |
| | 456 | I.O.N. | 0.00 | 243.50 | 0.00 | 243.50 |
| | 489 | PARMA SPUR | 0.00 | 5.22 | 0.28 | 5.50 |
| | 490 | HOMEDALE SPUR | 0.00 | 4.26 | 0.00 | 4.26 |
| | 491 | WEISER SPUR | 0.00 | 3.86 | 0.16 | 4.02 |
| | 492 | PAYETTE SPUR | 0.00 | 3.30 | 0.00 | 3.30 |
| | 493 | ONTARIO SPUR | 0.00 | 3.84 | 0.24 | 4.08 |
| | | **TOTALS** | **1.60** | **853.49** | **19.78** | **874.87** |
| **MARION** | | | | | | |
| | 001 | PACIFIC | 2.39 | 244.69 | 27.57 | 274.65 |
| | 030 | WILLAMINA-SALEM | 0.00 | 2.07 | 0.00 | 2.07 |
| | 051 | WILSONVILLE-HUBBARD | 0.00 | 5.00 | 3.24 | 8.24 |
| | 072 | SALEM | 0.00 | 38.49 | 0.88 | 39.37 |
| | 081 | PACIFIC HIGHWAY EAST | 0.00 | 54.62 | 0.16 | 54.78 |
| | 140 | HILLSBORO-SILVERTON | 0.00 | 57.31 | 0.22 | 57.53 |
| | 160 | CASCADE HWY SOUTH | 0.00 | 11.02 | 0.00 | 11.02 |
| | 161 | WOODBURN-ESTACADA | 0.00 | 5.21 | 0.04 | 5.25 |
| | 162 | NORTH SANTIAM | 0.19 | 156.53 | 12.58 | 169.30 |
| | 163 | SILVER CREEK FALLS | 0.00 | 64.85 | 0.00 | 64.85 |
| | 164 | JEFFERSON | 0.00 | 12.54 | 0.26 | 12.80 |
| | 211 | ALBANY-LYONS | 0.00 | 0.44 | 0.06 | 0.50 |
| | | **TOTALS** | **2.58** | **652.77** | **45.01** | **700.36** |
| **MORROW** | | | | | | |
| | 002 | COLUMBIA RIVER | 0.40 | 102.07 | 0.18 | 102.65 |
| | 006 | OLD OREGON TRAIL | 0.00 | 40.10 | 0.00 | 40.10 |
| | 052 | HEPPNER | 0.00 | 127.56 | 0.90 | 128.46 |
| | 300 | WASCO-HEPPNER | 0.00 | 58.52 | 0.00 | 58.52 |
| | 320 | LEXINGTON-ECHO | 0.00 | 39.62 | 0.00 | 39.62 |
| | 321 | HEPPNER-SPRAY | 0.00 | 49.30 | 0.00 | 49.30 |
| | | **TOTALS** | **0.40** | **417.17** | **1.08** | **418.65** |

## 2010 OREGON MILEAGE REPORT
## STATE HIGHWAYS BY COUNTY AND SURFACE TYPE (Lane Miles Only)

| COUNTY | HWY | HIGHWAY NAME | GRAVEL | ASPHALT | CONCRETE | TOTAL |
|---|---|---|---|---|---|---|
| **MULTNOMAH** | | | | | | |
| | 001 | PACIFIC | 0.00 | 89.10 | 24.51 | 113.61 |
| | 002 | COLUMBIA RIVER | 0.00 | 162.44 | 58.61 | 221.05 |
| | 003 | OSWEGO | 0.00 | 19.49 | 0.32 | 19.81 |
| | 026 | MT. HOOD | 0.00 | 38.93 | 4.20 | 43.13 |
| | 029 | TUALATIN VALLEY | 0.00 | 0.55 | 0.00 | 0.55 |
| | 047 | SUNSET | 0.00 | 25.66 | 1.11 | 26.77 |
| | 061 | STADIUM FREEWAY | 0.00 | 21.80 | 14.11 | 35.91 |
| | 064 | EAST PORTLAND FREEWAY | 0.00 | 56.29 | 35.96 | 92.25 |
| | 068 | CASCADE HWY NORTH | 0.00 | 30.29 | 0.00 | 30.29 |
| | 081 | PACIFIC HIGHWAY EAST | 0.00 | 31.79 | 2.42 | 34.21 |
| | 091 | PACIFIC HIGHWAY WEST | 0.00 | 31.70 | 2.57 | 34.27 |
| | 092 | LOWER COLUMBIA RIVER | 0.06 | 65.86 | 8.49 | 74.41 |
| | 100 | HISTORIC COLUMBIA RIVER | 0.00 | 45.20 | 0.14 | 45.34 |
| | 120 | SWIFT | 0.00 | 1.72 | 0.00 | 1.72 |
| | 123 | NORTHEAST PORTLAND | 0.00 | 47.81 | 3.68 | 51.49 |
| | | **TOTALS** | **0.06** | **668.63** | **156.12** | **824.81** |
| **POLK** | | | | | | |
| | 030 | WILLAMINA-SALEM | 0.00 | 84.16 | 0.56 | 84.72 |
| | 032 | THREE RIVERS | 0.00 | 2.26 | 0.00 | 2.26 |
| | 039 | SALMON RIVER | 0.24 | 43.24 | 0.13 | 43.61 |
| | 043 | MONMOUTH-INDEPENDENCE | 0.00 | 4.70 | 0.00 | 4.70 |
| | 091 | PACIFIC HIGHWAY WEST | 0.00 | 50.88 | 0.09 | 50.97 |
| | 150 | SALEM-DAYTON | 0.00 | 24.87 | 0.04 | 24.91 |
| | 157 | WILLAMINA-SHERIDAN | 0.17 | 4.20 | 0.00 | 4.37 |
| | 189 | DALLAS-RICKREALL | 0.00 | 10.26 | 0.00 | 10.26 |
| | 191 | KINGS VALLEY | 0.00 | 44.13 | 0.00 | 44.13 |
| | 193 | INDEPENDENCE | 0.00 | 13.09 | 0.06 | 13.15 |
| | 194 | MONMOUTH | 0.00 | 15.12 | 0.00 | 15.12 |
| | | **TOTALS** | **0.41** | **296.91** | **0.88** | **298.20** |
| **SHERMAN** | | | | | | |
| | 002 | COLUMBIA RIVER | 0.00 | 73.11 | 1.26 | 74.37 |
| | 042 | SHERMAN | 0.07 | 107.85 | 0.78 | 108.70 |
| | 290 | SHERARS BRIDGE | 0.00 | 40.24 | 0.00 | 40.24 |
| | 300 | WASCO-HEPPNER | 0.00 | 33.84 | 0.00 | 33.84 |
| | 301 | CELILO-WASCO | 0.00 | 25.72 | 0.10 | 25.82 |
| | 487 | CELILO-WASCO SPUR | 0.00 | 5.64 | 0.00 | 5.64 |
| | | **TOTALS** | **0.07** | **286.40** | **2.14** | **288.61** |

## 2010 OREGON MILEAGE REPORT
## STATE HIGHWAYS BY COUNTY AND SURFACE TYPE (Lane Miles Only)

| COUNTY | HWY | HIGHWAY NAME | GRAVEL | ASPHALT | CONCRETE | TOTAL |
|---|---|---|---|---|---|---|
| **TILLAMOOK** | | | | | | |
| | 009 | OREGON COAST | 0.00 | 149.80 | 1.20 | 151.00 |
| | 032 | THREE RIVERS | 0.00 | 21.92 | 0.00 | 21.92 |
| | 037 | WILSON RIVER | 0.00 | 69.47 | 0.80 | 70.27 |
| | 039 | SALMON RIVER | 0.00 | 10.92 | 0.00 | 10.92 |
| | 046 | NECANICUM | 0.00 | 15.16 | 0.14 | 15.30 |
| | 047 | SUNSET | 0.00 | 8.59 | 0.00 | 8.59 |
| | 130 | LITTLE NESTUCCA | 0.00 | 18.42 | 0.21 | 18.63 |
| | 131 | NETARTS | 0.00 | 18.05 | 0.36 | 18.41 |
| | | **TOTALS** | **0.00** | **312.33** | **2.71** | **315.04** |
| **UMATILLA** | | | | | | |
| | 002 | COLUMBIA RIVER | 0.00 | 54.39 | 1.10 | 55.49 |
| | 006 | OLD OREGON TRAIL | 3.31 | 208.14 | 125.84 | 337.29 |
| | 008 | OREGON-WASHINGTON | 0.03 | 92.13 | 0.95 | 93.11 |
| | 028 | PENDLETON-JOHN DAY | 0.38 | 149.03 | 0.31 | 149.72 |
| | 036 | PENDLETON-COLD SPRINGS | 1.76 | 60.15 | 0.14 | 62.05 |
| | 052 | HEPPNER | 0.00 | 20.84 | 0.00 | 20.84 |
| | 054 | UMATILLA-STANFIELD | 0.00 | 50.58 | 0.24 | 50.82 |
| | 067 | PENDLETON | 0.00 | 16.41 | 0.52 | 16.93 |
| | 070 | MCNARY | 0.00 | 2.24 | 44.88 | 47.12 |
| | 320 | LEXINGTON-ECHO | 0.00 | 34.44 | 0.00 | 34.44 |
| | 330 | WESTON-ELGIN | 0.00 | 50.61 | 0.00 | 50.61 |
| | 331 | UMATILLA MISSION | 0.00 | 9.75 | 0.26 | 10.01 |
| | 332 | SUNNYSIDE-UMAPINE | 0.00 | 15.86 | 0.00 | 15.86 |
| | 333 | HERMISTON | 0.03 | 36.55 | 0.24 | 36.82 |
| | 334 | ATHENA-HOLDMAN | 0.00 | 33.98 | 0.00 | 33.98 |
| | 335 | HAVANA-HELIX | 0.00 | 19.46 | 0.00 | 19.46 |
| | 339 | FREEWATER | 0.00 | 6.86 | 0.00 | 6.86 |
| | 341 | UKIAH-HILGARD | 0.00 | 47.08 | 0.00 | 47.08 |
| | | **TOTALS** | **5.51** | **908.50** | **174.48** | **1,088.49** |
| **UNION** | | | | | | |
| | 006 | OLD OREGON TRAIL | 2.70 | 196.51 | 10.03 | 209.24 |
| | 010 | WALLOWA LAKE | 0.16 | 79.57 | 0.32 | 80.05 |
| | 066 | LA GRANDE-BAKER | 0.00 | 64.42 | 2.80 | 67.22 |
| | 330 | WESTON-ELGIN | 0.00 | 39.30 | 0.00 | 39.30 |
| | 340 | MEDICAL SPRINGS | 0.00 | 45.42 | 0.00 | 45.42 |
| | 341 | UKIAH-HILGARD | 0.00 | 48.25 | 0.12 | 48.37 |
| | 342 | COVE | 0.00 | 44.14 | 0.00 | 44.14 |
| | | **TOTALS** | **2.86** | **517.61** | **13.27** | **533.74** |

## 2010 OREGON MILEAGE REPORT
## STATE HIGHWAYS BY COUNTY AND SURFACE TYPE (Lane Miles Only)

| COUNTY | HWY | HIGHWAY NAME | GRAVEL | ASPHALT | CONCRETE | TOTAL |
|---|---|---|---|---|---|---|
| **WALLOWA** | | | | | | |
| | 010 | WALLOWA LAKE | 0.00 | 78.13 | 0.00 | 78.13 |
| | 011 | ENTERPRISE-LEWISTON | 0.00 | 86.26 | 0.00 | 86.26 |
| | 350 | LITTLE SHEEP CREEK | 0.00 | 58.72 | 0.00 | 58.72 |
| | 351 | JOSEPH-WALLOWA LAKE | 0.00 | 14.24 | 0.00 | 14.24 |
| | | **TOTALS** | **0.00** | **237.35** | **0.00** | **237.35** |
| **WASCO** | | | | | | |
| | 002 | COLUMBIA RIVER | 0.08 | 121.91 | 17.29 | 139.28 |
| | 004 | THE DALLES-CALIFORNIA | 0.00 | 163.70 | 0.32 | 164.02 |
| | 042 | SHERMAN | 0.00 | 39.84 | 0.00 | 39.84 |
| | 044 | WAPINITIA | 0.00 | 52.34 | 0.00 | 52.34 |
| | 053 | WARM SPRINGS | 0.00 | 74.61 | 0.20 | 74.81 |
| | 100 | HISTORIC COLUMBIA RIVER | 0.00 | 30.92 | 0.00 | 30.92 |
| | 290 | SHERARS BRIDGE | 0.00 | 16.70 | 0.00 | 16.70 |
| | 291 | SHANIKO-FOSSIL | 0.00 | 45.72 | 0.08 | 45.80 |
| | 292 | MOSIER-THE DALLES | 0.45 | 3.82 | 0.00 | 4.27 |
| | 293 | ANTELOPE | 0.00 | 27.68 | 0.00 | 27.68 |
| | 301 | CELILO-WASCO | 0.00 | 6.03 | 0.16 | 6.19 |
| | | **TOTALS** | **0.53** | **583.27** | **18.05** | **601.85** |
| **WASHINGTON** | | | | | | |
| | 001 | PACIFIC | 0.00 | 54.03 | 2.47 | 56.50 |
| | 029 | TUALATIN VALLEY | 0.00 | 89.26 | 0.00 | 89.26 |
| | 037 | WILSON RIVER | 0.00 | 40.20 | 0.00 | 40.20 |
| | 040 | BEAVERTON-HILLSDALE | 0.00 | 10.90 | 0.00 | 10.90 |
| | 047 | SUNSET | 0.33 | 153.07 | 1.99 | 155.39 |
| | 064 | EAST PORTLAND FREEWAY | 0.00 | 4.39 | 2.50 | 6.89 |
| | 091 | PACIFIC HIGHWAY WEST | 0.00 | 53.46 | 0.34 | 53.80 |
| | 102 | NEHALEM | 0.00 | 37.06 | 0.00 | 37.06 |
| | 140 | HILLSBORO-SILVERTON | 0.00 | 30.28 | 0.00 | 30.28 |
| | 141 | BEAVERTON-TUALATIN | 0.00 | 17.70 | 1.86 | 19.56 |
| | 142 | FARMINGTON | 0.00 | 3.00 | 0.00 | 3.00 |
| | 143 | SCHOLLS | 0.00 | 3.25 | 0.00 | 3.25 |
| | 144 | BEAVERTON-TIGARD | 0.00 | 54.02 | 0.00 | 54.02 |
| | | **TOTALS** | **0.33** | **550.62** | **9.16** | **560.11** |

## 2010 OREGON MILEAGE REPORT
## STATE HIGHWAYS BY COUNTY AND SURFACE TYPE (Lane Miles Only)

| COUNTY | HWY | HIGHWAY NAME | GRAVEL | ASPHALT | CONCRETE | TOTAL |
|---|---|---|---|---|---|---|
| **WHEELER** | | | | | | |
| | 005 | JOHN DAY | 0.00 | 100.40 | 0.00 | 100.40 |
| | 041 | OCHOCO | 0.00 | 94.69 | 0.00 | 94.69 |
| | 291 | SHANIKO-FOSSIL | 0.15 | 38.40 | 0.08 | 38.63 |
| | 321 | HEPPNER-SPRAY | 0.00 | 32.56 | 0.00 | 32.56 |
| | 390 | SERVICE CREEK-MITCHELL | 0.00 | 47.46 | 0.12 | 47.58 |
| | | **TOTALS** | **0.15** | **313.51** | **0.20** | **313.86** |
| **YAMHILL** | | | | | | |
| | 029 | TUALATIN VALLEY | 0.00 | 31.90 | 0.00 | 31.90 |
| | 032 | THREE RIVERS | 0.00 | 25.76 | 0.00 | 25.76 |
| | 039 | SALMON RIVER | 0.24 | 58.96 | 0.96 | 60.16 |
| | 091 | PACIFIC HIGHWAY WEST | 0.00 | 81.61 | 1.10 | 82.71 |
| | 140 | HILLSBORO-SILVERTON | 0.21 | 16.55 | 0.20 | 16.96 |
| | 150 | SALEM-DAYTON | 0.00 | 22.75 | 0.00 | 22.75 |
| | 151 | YAMHILL-NEWBERG | 0.00 | 22.90 | 0.10 | 23.00 |
| | 153 | BELLEVUE-HOPEWELL | 0.00 | 28.56 | 0.10 | 28.66 |
| | 154 | LAFAYETTE | 0.00 | 12.52 | 0.00 | 12.52 |
| | 155 | AMITY-DAYTON | 0.00 | 18.30 | 0.00 | 18.30 |
| | 157 | WILLAMINA-SHERIDAN | 0.00 | 13.10 | 0.00 | 13.10 |
| | 483 | MCMINNVILLE SPUR | 0.00 | 0.95 | 0.38 | 1.33 |
| | | **TOTALS** | **0.45** | **333.86** | **2.84** | **337.15** |

| STATE TOTALS BY SURFACE TYPE | | | |
|---|---|---|---|
| GRAVEL | ASPHALT | CONCRETE | TOTAL |
| 70.32 | 18,065.60 | 977.20 | 19,113.12 |

Connections & Frontage Roads Included

# 2010 OREGON MILEAGE REPORT
## State Highway Mileage by Highway

| Highway No. | | Region 1 | Region 2 | Region 3 | Region 4 | Region 5 | Total |
|---|---|---|---|---|---|---|---|
| **001** | **PACIFIC** | | | | | | |
| | Increasing CL Miles | 52.56 | 186.72 | 251.26 | 0.00 | 0.00 | 490.54 |
| | Decreasing CL Miles | 25.73 | 114.64 | 168.01 | 0.00 | 0.00 | 308.38 |
| | **Total CL Miles** | **78.29** | **301.36** | **419.27** | **0.00** | **0.00** | **798.92** |
| | **Total Lane Miles** | **198.28** | **639.66** | **787.56** | **0.00** | **0.00** | **1,625.50** |
| **002** | **COLUMBIA RIVER** | | | | | | |
| | Increasing CL Miles | 99.48 | 0.00 | 0.00 | 120.31 | 50.74 | 270.53 |
| | Decreasing CL Miles | 62.05 | 0.00 | 0.00 | 94.96 | 8.85 | 165.86 |
| | **Total CL Miles** | **161.53** | **0.00** | **0.00** | **215.27** | **59.59** | **436.39** |
| | **Total Lane Miles** | **327.91** | **0.00** | **0.00** | **414.87** | **117.77** | **860.55** |
| **003** | **OSWEGO** | | | | | | |
| | Increasing CL Miles | 13.64 | 0.00 | 0.00 | 0.00 | 0.00 | 13.64 |
| | Decreasing CL Miles | 0.91 | 0.00 | 0.00 | 0.00 | 0.00 | 0.91 |
| | **Total CL Miles** | **14.55** | **0.00** | **0.00** | **0.00** | **0.00** | **14.55** |
| | **Total Lane Miles** | **37.93** | **0.00** | **0.00** | **0.00** | **0.00** | **37.93** |
| **004** | **THE DALLES-CALIFORNIA** | | | | | | |
| | Increasing CL Miles | 0.00 | 0.00 | 0.00 | 299.08 | 0.00 | 299.08 |
| | Decreasing CL Miles | 0.00 | 0.00 | 0.00 | 7.28 | 0.00 | 7.28 |
| | **Total CL Miles** | **0.00** | **0.00** | **0.00** | **306.36** | **0.00** | **306.36** |
| | **Total Lane Miles** | **0.00** | **0.00** | **0.00** | **737.02** | **0.00** | **737.02** |
| **005** | **JOHN DAY** | | | | | | |
| | Increasing CL Miles | 0.00 | 0.00 | 0.00 | 58.71 | 215.47 | 274.18 |
| | Decreasing CL Miles | 0.00 | 0.00 | 0.00 | 0.76 | 0.00 | 0.76 |
| | **Total CL Miles** | **0.00** | **0.00** | **0.00** | **59.47** | **215.47** | **274.94** |
| | **Total Lane Miles** | **0.00** | **0.00** | **0.00** | **117.55** | **433.56** | **551.11** |
| **006** | **OLD OREGON TRAIL** | | | | | | |
| | Increasing CL Miles | 0.00 | 0.00 | 0.00 | 0.00 | 301.32 | 301.32 |
| | Decreasing CL Miles | 0.00 | 0.00 | 0.00 | 0.00 | 209.69 | 209.69 |
| | **Total CL Miles** | **0.00** | **0.00** | **0.00** | **0.00** | **511.01** | **511.01** |
| | **Total Lane Miles** | **0.00** | **0.00** | **0.00** | **0.00** | **977.08** | **977.08** |
| **007** | **CENTRAL OREGON** | | | | | | |
| | Increasing CL Miles | 0.00 | 0.00 | 0.00 | 108.23 | 162.96 | 271.19 |
| | Decreasing CL Miles | 0.00 | 0.00 | 0.00 | 0.00 | 1.11 | 1.11 |
| | **Total CL Miles** | **0.00** | **0.00** | **0.00** | **108.23** | **164.07** | **272.30** |
| | **Total Lane Miles** | **0.00** | **0.00** | **0.00** | **224.66** | **342.83** | **567.49** |

# 2010 OREGON MILEAGE REPORT
## State Highway Mileage by Highway

| Highway No. | | Region 1 | Region 2 | Region 3 | Region 4 | Region 5 | Total |
|---|---|---|---|---|---|---|---|
| **008** | **OREGON-WASHINGTON** | | | | | | |
| | Increasing CL Miles | 0.00 | 0.00 | 0.00 | 0.00 | 35.86 | 35.86 |
| | Decreasing CL Miles | 0.00 | 0.00 | 0.00 | 0.00 | 0.29 | 0.29 |
| | **Total CL Miles** | **0.00** | **0.00** | **0.00** | **0.00** | **36.15** | **36.15** |
| | **Total Lane Miles** | **0.00** | **0.00** | **0.00** | **0.00** | **93.11** | **93.11** |
| **009** | **OREGON COAST** | | | | | | |
| | Increasing CL Miles | 0.00 | 199.22 | 163.37 | 0.00 | 0.00 | 362.59 |
| | Decreasing CL Miles | 0.00 | 2.27 | 4.83 | 0.00 | 0.00 | 7.10 |
| | **Total CL Miles** | **0.00** | **201.49** | **168.20** | **0.00** | **0.00** | **369.69** |
| | **Total Lane Miles** | **0.00** | **445.88** | **407.27** | **0.00** | **0.00** | **853.15** |
| **010** | **WALLOWA LAKE** | | | | | | |
| | Increasing CL Miles | 0.00 | 0.00 | 0.00 | 0.00 | 72.90 | 72.90 |
| | Decreasing CL Miles | 0.00 | 0.00 | 0.00 | 0.00 | 0.00 | 0.00 |
| | **Total CL Miles** | **0.00** | **0.00** | **0.00** | **0.00** | **72.90** | **72.90** |
| | **Total Lane Miles** | **0.00** | **0.00** | **0.00** | **0.00** | **158.18** | **158.18** |
| **011** | **ENTERPRISE-LEWISTON** | | | | | | |
| | Increasing CL Miles | 0.00 | 0.00 | 0.00 | 0.00 | 43.13 | 43.13 |
| | Decreasing CL Miles | 0.00 | 0.00 | 0.00 | 0.00 | 0.00 | 0.00 |
| | **Total CL Miles** | **0.00** | **0.00** | **0.00** | **0.00** | **43.13** | **43.13** |
| | **Total Lane Miles** | **0.00** | **0.00** | **0.00** | **0.00** | **86.26** | **86.26** |
| **012** | **BAKER-COPPERFIELD** | | | | | | |
| | Increasing CL Miles | 0.00 | 0.00 | 0.00 | 0.00 | 70.53 | 70.53 |
| | Decreasing CL Miles | 0.00 | 0.00 | 0.00 | 0.00 | 0.72 | 0.72 |
| | **Total CL Miles** | **0.00** | **0.00** | **0.00** | **0.00** | **71.25** | **71.25** |
| | **Total Lane Miles** | **0.00** | **0.00** | **0.00** | **0.00** | **142.15** | **142.15** |
| **014** | **CROOKED RIVER** | | | | | | |
| | Increasing CL Miles | 0.00 | 0.00 | 0.00 | 43.02 | 0.00 | 43.02 |
| | Decreasing CL Miles | 0.00 | 0.00 | 0.00 | 0.00 | 0.00 | 0.00 |
| | **Total CL Miles** | **0.00** | **0.00** | **0.00** | **43.02** | **0.00** | **43.02** |
| | **Total Lane Miles** | **0.00** | **0.00** | **0.00** | **85.91** | **0.00** | **85.91** |
| **015** | **MCKENZIE** | | | | | | |
| | Increasing CL Miles | 0.00 | 77.41 | 0.00 | 36.12 | 0.00 | 113.53 |
| | Decreasing CL Miles | 0.00 | 2.47 | 0.00 | 0.62 | 0.00 | 3.09 |
| | **Total CL Miles** | **0.00** | **79.88** | **0.00** | **36.74** | **0.00** | **116.62** |
| | **Total Lane Miles** | **0.00** | **175.00** | **0.00** | **76.45** | **0.00** | **251.45** |

# 2010 OREGON MILEAGE REPORT
## State Highway Mileage by Highway

| Highway No. | | Region 1 | Region 2 | Region 3 | Region 4 | Region 5 | Total |
|---|---|---|---|---|---|---|---|
| **016** | **SANTIAM** | | | | | | |
| | Increasing CL Miles | 0.00 | 89.98 | 0.00 | 11.92 | 0.00 | 101.90 |
| | Decreasing CL Miles | 0.00 | 1.43 | 0.00 | 0.00 | 0.00 | 1.43 |
| | **Total CL Miles** | **0.00** | **91.41** | **0.00** | **11.92** | **0.00** | **103.33** |
| | **Total Lane Miles** | **0.00** | **227.59** | **0.00** | **26.35** | **0.00** | **253.94** |
| **017** | **MCKENZIE-BEND** | | | | | | |
| | Increasing CL Miles | 0.00 | 0.00 | 0.00 | 22.53 | 0.00 | 22.53 |
| | Decreasing CL Miles | 0.00 | 0.00 | 0.00 | 0.58 | 0.00 | 0.58 |
| | **Total CL Miles** | **0.00** | **0.00** | **0.00** | **23.11** | **0.00** | **23.11** |
| | **Total Lane Miles** | **0.00** | **0.00** | **0.00** | **57.58** | **0.00** | **57.58** |
| **018** | **WILLAMETTE** | | | | | | |
| | Increasing CL Miles | 0.00 | 72.92 | 0.00 | 16.45 | 0.00 | 89.37 |
| | Decreasing CL Miles | 0.00 | 0.46 | 0.00 | 0.53 | 0.00 | 0.99 |
| | **Total CL Miles** | **0.00** | **73.38** | **0.00** | **16.98** | **0.00** | **90.36** |
| | **Total Lane Miles** | **0.00** | **169.75** | **0.00** | **35.61** | **0.00** | **205.36** |
| **019** | **FREMONT** | | | | | | |
| | Increasing CL Miles | 0.00 | 0.00 | 0.00 | 157.84 | 0.00 | 157.84 |
| | Decreasing CL Miles | 0.00 | 0.00 | 0.00 | 0.00 | 0.00 | 0.00 |
| | **Total CL Miles** | **0.00** | **0.00** | **0.00** | **157.84** | **0.00** | **157.84** |
| | **Total Lane Miles** | **0.00** | **0.00** | **0.00** | **315.57** | **0.00** | **315.57** |
| **020** | **KLAMATH FALLS-LAKEVIEW** | | | | | | |
| | Increasing CL Miles | 0.00 | 0.00 | 0.00 | 94.33 | 0.00 | 94.33 |
| | Decreasing CL Miles | 0.00 | 0.00 | 0.00 | 0.34 | 0.00 | 0.34 |
| | **Total CL Miles** | **0.00** | **0.00** | **0.00** | **94.67** | **0.00** | **94.67** |
| | **Total Lane Miles** | **0.00** | **0.00** | **0.00** | **198.98** | **0.00** | **198.98** |
| **021** | **GREEN SPRINGS** | | | | | | |
| | Increasing CL Miles | 0.00 | 0.00 | 44.33 | 15.20 | 0.00 | 59.53 |
| | Decreasing CL Miles | 0.00 | 0.00 | 0.00 | 0.30 | 0.00 | 0.30 |
| | **Total CL Miles** | **0.00** | **0.00** | **44.33** | **15.50** | **0.00** | **59.83** |
| | **Total Lane Miles** | **0.00** | **0.00** | **89.96** | **31.15** | **0.00** | **121.11** |
| **022** | **CRATER LAKE** | | | | | | |
| | Increasing CL Miles | 0.00 | 0.00 | 70.74 | 20.28 | 0.00 | 91.02 |
| | Decreasing CL Miles | 0.00 | 0.00 | 2.43 | 0.07 | 0.00 | 2.50 |
| | **Total CL Miles** | **0.00** | **0.00** | **73.17** | **20.35** | **0.00** | **93.52** |
| | **Total Lane Miles** | **0.00** | **0.00** | **171.50** | **40.47** | **0.00** | **211.97** |

# 2010 OREGON MILEAGE REPORT
## State Highway Mileage by Highway

| Highway No. | | Region 1 | Region 2 | Region 3 | Region 4 | Region 5 | Total |
|---|---|---|---|---|---|---|---|
| **023** | **DAIRY-BONANZA** | | | | | | |
| | Increasing CL Miles | 0.00 | 0.00 | 0.00 | 6.97 | 0.00 | 6.97 |
| | Decreasing CL Miles | 0.00 | 0.00 | 0.00 | 0.00 | 0.00 | 0.00 |
| | **Total CL Miles** | **0.00** | **0.00** | **0.00** | **6.97** | **0.00** | **6.97** |
| | **Total Lane Miles** | **0.00** | **0.00** | **0.00** | **13.94** | **0.00** | **13.94** |
| **025** | **REDWOOD** | | | | | | |
| | Increasing CL Miles | 0.00 | 0.00 | 47.04 | 0.00 | 0.00 | 47.04 |
| | Decreasing CL Miles | 0.00 | 0.00 | 3.76 | 0.00 | 0.00 | 3.76 |
| | **Total CL Miles** | **0.00** | **0.00** | **50.80** | **0.00** | **0.00** | **50.80** |
| | **Total Lane Miles** | **0.00** | **0.00** | **125.75** | **0.00** | **0.00** | **125.75** |
| **026** | **MT. HOOD** | | | | | | |
| | Increasing CL Miles | 96.01 | 0.00 | 0.00 | 0.00 | 0.00 | 96.01 |
| | Decreasing CL Miles | 5.81 | 0.00 | 0.00 | 0.00 | 0.00 | 5.81 |
| | **Total CL Miles** | **101.82** | **0.00** | **0.00** | **0.00** | **0.00** | **101.82** |
| | **Total Lane Miles** | **280.31** | **0.00** | **0.00** | **0.00** | **0.00** | **280.31** |
| **027** | **ALSEA** | | | | | | |
| | Increasing CL Miles | 0.00 | 56.98 | 0.00 | 0.00 | 0.00 | 56.98 |
| | Decreasing CL Miles | 0.00 | 0.00 | 0.00 | 0.00 | 0.00 | 0.00 |
| | **Total CL Miles** | **0.00** | **56.98** | **0.00** | **0.00** | **0.00** | **56.98** |
| | **Total Lane Miles** | **0.00** | **115.75** | **0.00** | **0.00** | **0.00** | **115.75** |
| **028** | **PENDLETON-JOHN DAY** | | | | | | |
| | Increasing CL Miles | 0.00 | 0.00 | 0.00 | 0.00 | 127.27 | 127.27 |
| | Decreasing CL Miles | 0.00 | 0.00 | 0.00 | 0.00 | 1.66 | 1.66 |
| | **Total CL Miles** | **0.00** | **0.00** | **0.00** | **0.00** | **128.93** | **128.93** |
| | **Total Lane Miles** | **0.00** | **0.00** | **0.00** | **0.00** | **262.69** | **262.69** |
| **029** | **TUALATIN VALLEY** | | | | | | |
| | Increasing CL Miles | 18.60 | 23.11 | 0.00 | 0.00 | 0.00 | 41.71 |
| | Decreasing CL Miles | 4.61 | 0.05 | 0.00 | 0.00 | 0.00 | 4.66 |
| | **Total CL Miles** | **23.21** | **23.16** | **0.00** | **0.00** | **0.00** | **46.37** |
| | **Total Lane Miles** | **75.49** | **46.22** | **0.00** | **0.00** | **0.00** | **121.71** |
| **030** | **WILLAMINA-SALEM** | | | | | | |
| | Increasing CL Miles | 0.00 | 30.08 | 0.00 | 0.00 | 0.00 | 30.08 |
| | Decreasing CL Miles | 0.00 | 6.24 | 0.00 | 0.00 | 0.00 | 6.24 |
| | **Total CL Miles** | **0.00** | **36.32** | **0.00** | **0.00** | **0.00** | **36.32** |
| | **Total Lane Miles** | **0.00** | **86.79** | **0.00** | **0.00** | **0.00** | **86.79** |

# 2010 OREGON MILEAGE REPORT
## State Highway Mileage by Highway

| Highway No. | | Region 1 | Region 2 | Region 3 | Region 4 | Region 5 | Total |
|---|---|---|---|---|---|---|---|
| 031 | **ALBANY-CORVALLIS** | | | | | | |
| | Increasing CL Miles | 0.00 | 11.29 | 0.00 | 0.00 | 0.00 | 11.29 |
| | Decreasing CL Miles | 0.00 | 0.90 | 0.00 | 0.00 | 0.00 | 0.90 |
| | **Total CL Miles** | **0.00** | **12.19** | **0.00** | **0.00** | **0.00** | **12.19** |
| | **Total Lane Miles** | **0.00** | **25.03** | **0.00** | **0.00** | **0.00** | **25.03** |
| 032 | **THREE RIVERS** | | | | | | |
| | Increasing CL Miles | 0.00 | 24.97 | 0.00 | 0.00 | 0.00 | 24.97 |
| | Decreasing CL Miles | 0.00 | 0.00 | 0.00 | 0.00 | 0.00 | 0.00 |
| | **Total CL Miles** | **0.00** | **24.97** | **0.00** | **0.00** | **0.00** | **24.97** |
| | **Total Lane Miles** | **0.00** | **49.94** | **0.00** | **0.00** | **0.00** | **49.94** |
| 033 | **CORVALLIS-NEWPORT** | | | | | | |
| | Increasing CL Miles | 0.00 | 55.07 | 0.00 | 0.00 | 0.00 | 55.07 |
| | Decreasing CL Miles | 0.00 | 1.24 | 0.00 | 0.00 | 0.00 | 1.24 |
| | **Total CL Miles** | **0.00** | **56.31** | **0.00** | **0.00** | **0.00** | **56.31** |
| | **Total Lane Miles** | **0.00** | **125.31** | **0.00** | **0.00** | **0.00** | **125.31** |
| 035 | **COOS BAY-ROSEBURG** | | | | | | |
| | Increasing CL Miles | 0.00 | 0.00 | 75.48 | 0.00 | 0.00 | 75.48 |
| | Decreasing CL Miles | 0.00 | 0.00 | 3.03 | 0.00 | 0.00 | 3.03 |
| | **Total CL Miles** | **0.00** | **0.00** | **78.51** | **0.00** | **0.00** | **78.51** |
| | **Total Lane Miles** | **0.00** | **0.00** | **206.24** | **0.00** | **0.00** | **206.24** |
| 036 | **PENDLETON-COLD SPRINGS** | | | | | | |
| | Increasing CL Miles | 0.00 | 0.00 | 0.00 | 0.00 | 30.99 | 30.99 |
| | Decreasing CL Miles | 0.00 | 0.00 | 0.00 | 0.00 | 0.00 | 0.00 |
| | **Total CL Miles** | **0.00** | **0.00** | **0.00** | **0.00** | **30.99** | **30.99** |
| | **Total Lane Miles** | **0.00** | **0.00** | **0.00** | **0.00** | **62.05** | **62.05** |
| 037 | **WILSON RIVER** | | | | | | |
| | Increasing CL Miles | 0.00 | 51.55 | 0.00 | 0.00 | 0.00 | 51.55 |
| | Decreasing CL Miles | 0.00 | 0.72 | 0.00 | 0.00 | 0.00 | 0.72 |
| | **Total CL Miles** | **0.00** | **52.27** | **0.00** | **0.00** | **0.00** | **52.27** |
| | **Total Lane Miles** | **0.00** | **110.47** | **0.00** | **0.00** | **0.00** | **110.47** |
| 038 | **OREGON CAVES** | | | | | | |
| | Increasing CL Miles | 0.00 | 0.00 | 19.33 | 0.00 | 0.00 | 19.33 |
| | Decreasing CL Miles | 0.00 | 0.00 | 0.00 | 0.00 | 0.00 | 0.00 |
| | **Total CL Miles** | **0.00** | **0.00** | **19.33** | **0.00** | **0.00** | **19.33** |
| | **Total Lane Miles** | **0.00** | **0.00** | **38.56** | **0.00** | **0.00** | **38.56** |

# 2010 OREGON MILEAGE REPORT
## State Highway Mileage by Highway

| Highway No. | | Region 1 | Region 2 | Region 3 | Region 4 | Region 5 | Total |
|---|---|---|---|---|---|---|---|
| **039** | **SALMON RIVER** | | | | | | |
| | Increasing CL Miles | 0.00 | 60.53 | 0.00 | 0.00 | 0.00 | 60.53 |
| | Decreasing CL Miles | 0.00 | 2.11 | 0.00 | 0.00 | 0.00 | 2.11 |
| | **Total CL Miles** | **0.00** | **62.64** | **0.00** | **0.00** | **0.00** | **62.64** |
| | **Total Lane Miles** | **0.00** | **136.69** | **0.00** | **0.00** | **0.00** | **136.69** |
| **040** | **BEAVERTON-HILLSDALE** | | | | | | |
| | Increasing CL Miles | 3.04 | 0.00 | 0.00 | 0.00 | 0.00 | 3.04 |
| | Decreasing CL Miles | 0.00 | 0.00 | 0.00 | 0.00 | 0.00 | 0.00 |
| | **Total CL Miles** | **3.04** | **0.00** | **0.00** | **0.00** | **0.00** | **3.04** |
| | **Total Lane Miles** | **10.90** | **0.00** | **0.00** | **0.00** | **0.00** | **10.90** |
| **041** | **OCHOCO** | | | | | | |
| | Increasing CL Miles | 0.00 | 0.00 | 0.00 | 97.43 | 0.00 | 97.43 |
| | Decreasing CL Miles | 0.00 | 0.00 | 0.00 | 0.23 | 0.00 | 0.23 |
| | **Total CL Miles** | **0.00** | **0.00** | **0.00** | **97.66** | **0.00** | **97.66** |
| | **Total Lane Miles** | **0.00** | **0.00** | **0.00** | **203.08** | **0.00** | **203.08** |
| **042** | **SHERMAN** | | | | | | |
| | Increasing CL Miles | 0.00 | 0.00 | 0.00 | 69.89 | 0.00 | 69.89 |
| | Decreasing CL Miles | 0.00 | 0.00 | 0.00 | 0.00 | 0.00 | 0.00 |
| | **Total CL Miles** | **0.00** | **0.00** | **0.00** | **69.89** | **0.00** | **69.89** |
| | **Total Lane Miles** | **0.00** | **0.00** | **0.00** | **148.54** | **0.00** | **148.54** |
| **043** | **MONMOUTH-INDEPENDENCE** | | | | | | |
| | Increasing CL Miles | 0.00 | 2.35 | 0.00 | 0.00 | 0.00 | 2.35 |
| | Decreasing CL Miles | 0.00 | 0.00 | 0.00 | 0.00 | 0.00 | 0.00 |
| | **Total CL Miles** | **0.00** | **2.35** | **0.00** | **0.00** | **0.00** | **2.35** |
| | **Total Lane Miles** | **0.00** | **4.70** | **0.00** | **0.00** | **0.00** | **4.70** |
| **044** | **WAPINITIA** | | | | | | |
| | Increasing CL Miles | 0.00 | 0.00 | 0.00 | 25.85 | 0.00 | 25.85 |
| | Decreasing CL Miles | 0.00 | 0.00 | 0.00 | 0.11 | 0.00 | 0.11 |
| | **Total CL Miles** | **0.00** | **0.00** | **0.00** | **25.96** | **0.00** | **25.96** |
| | **Total Lane Miles** | **0.00** | **0.00** | **0.00** | **52.34** | **0.00** | **52.34** |
| **045** | **UMPQUA** | | | | | | |
| | Increasing CL Miles | 0.00 | 0.00 | 58.15 | 0.00 | 0.00 | 58.15 |
| | Decreasing CL Miles | 0.00 | 0.00 | 0.46 | 0.00 | 0.00 | 0.46 |
| | **Total CL Miles** | **0.00** | **0.00** | **58.61** | **0.00** | **0.00** | **58.61** |
| | **Total Lane Miles** | **0.00** | **0.00** | **128.39** | **0.00** | **0.00** | **128.39** |

# 2010 OREGON MILEAGE REPORT
## State Highway Mileage by Highway

| Highway No. | | Region 1 | Region 2 | Region 3 | Region 4 | Region 5 | Total |
|---|---|---|---|---|---|---|---|
| **046** | **NECANICUM** | | | | | | |
| | Increasing CL Miles | 0.00 | 18.91 | 0.00 | 0.00 | 0.00 | 18.91 |
| | Decreasing CL Miles | 0.00 | 0.00 | 0.00 | 0.00 | 0.00 | 0.00 |
| | **Total CL Miles** | **0.00** | **18.91** | **0.00** | **0.00** | **0.00** | **18.91** |
| | **Total Lane Miles** | **0.00** | **37.82** | **0.00** | **0.00** | **0.00** | **37.82** |
| **047** | **SUNSET** | | | | | | |
| | Increasing CL Miles | 41.73 | 56.84 | 0.00 | 0.00 | 0.00 | 98.57 |
| | Decreasing CL Miles | 18.86 | 2.48 | 0.00 | 0.00 | 0.00 | 21.34 |
| | **Total CL Miles** | **60.59** | **59.32** | **0.00** | **0.00** | **0.00** | **119.91** |
| | **Total Lane Miles** | **131.04** | **139.18** | **0.00** | **0.00** | **0.00** | **270.22** |
| **048** | **JOHN DAY-BURNS** | | | | | | |
| | Increasing CL Miles | 0.00 | 0.00 | 0.00 | 0.00 | 67.60 | 67.60 |
| | Decreasing CL Miles | 0.00 | 0.00 | 0.00 | 0.00 | 0.00 | 0.00 |
| | **Total CL Miles** | **0.00** | **0.00** | **0.00** | **0.00** | **67.60** | **67.60** |
| | **Total Lane Miles** | **0.00** | **0.00** | **0.00** | **0.00** | **135.20** | **135.20** |
| **049** | **LAKEVIEW-BURNS** | | | | | | |
| | Increasing CL Miles | 0.00 | 0.00 | 0.00 | 89.75 | 0.00 | 89.75 |
| | Decreasing CL Miles | 0.00 | 0.00 | 0.00 | 0.00 | 0.00 | 0.00 |
| | **Total CL Miles** | **0.00** | **0.00** | **0.00** | **89.75** | **0.00** | **89.75** |
| | **Total Lane Miles** | **0.00** | **0.00** | **0.00** | **179.50** | **0.00** | **179.50** |
| **050** | **KLAMATH FALLS-MALIN** | | | | | | |
| | Increasing CL Miles | 0.00 | 0.00 | 0.00 | 31.90 | 0.00 | 31.90 |
| | Decreasing CL Miles | 0.00 | 0.00 | 0.00 | 1.41 | 0.00 | 1.41 |
| | **Total CL Miles** | **0.00** | **0.00** | **0.00** | **33.31** | **0.00** | **33.31** |
| | **Total Lane Miles** | **0.00** | **0.00** | **0.00** | **72.61** | **0.00** | **72.61** |
| **051** | **WILSONVILLE-HUBBARD** | | | | | | |
| | Increasing CL Miles | 0.00 | 5.94 | 0.00 | 0.00 | 0.00 | 5.94 |
| | Decreasing CL Miles | 0.00 | 0.83 | 0.00 | 0.00 | 0.00 | 0.83 |
| | **Total CL Miles** | **0.00** | **6.77** | **0.00** | **0.00** | **0.00** | **6.77** |
| | **Total Lane Miles** | **0.00** | **12.54** | **0.00** | **0.00** | **0.00** | **12.54** |
| **052** | **HEPPNER** | | | | | | |
| | Increasing CL Miles | 0.00 | 0.00 | 0.00 | 9.15 | 74.65 | 83.80 |
| | Decreasing CL Miles | 0.00 | 0.00 | 0.00 | 0.37 | 0.00 | 0.37 |
| | **Total CL Miles** | **0.00** | **0.00** | **0.00** | **9.52** | **74.65** | **84.17** |
| | **Total Lane Miles** | **0.00** | **0.00** | **0.00** | **18.19** | **149.30** | **167.49** |

# 2010 OREGON MILEAGE REPORT
## State Highway Mileage by Highway

| Highway No. | | Region 1 | Region 2 | Region 3 | Region 4 | Region 5 | Total |
|---|---|---|---|---|---|---|---|
| **053** | **WARM SPRINGS** | | | | | | |
| | Increasing CL Miles | 4.93 | 0.00 | 0.00 | 55.49 | 0.00 | 60.42 |
| | Decreasing CL Miles | 0.00 | 0.00 | 0.00 | 0.45 | 0.00 | 0.45 |
| | **Total CL Miles** | **4.93** | **0.00** | **0.00** | **55.94** | **0.00** | **60.87** |
| | **Total Lane Miles** | **11.25** | **0.00** | **0.00** | **127.54** | **0.00** | **138.79** |
| **054** | **UMATILLA-STANFIELD** | | | | | | |
| | Increasing CL Miles | 0.00 | 0.00 | 0.00 | 0.00 | 13.08 | 13.08 |
| | Decreasing CL Miles | 0.00 | 0.00 | 0.00 | 0.00 | 0.35 | 0.35 |
| | **Total CL Miles** | **0.00** | **0.00** | **0.00** | **0.00** | **13.43** | **13.43** |
| | **Total Lane Miles** | **0.00** | **0.00** | **0.00** | **0.00** | **50.82** | **50.82** |
| **058** | **ALBANY-JUNCTION CITY** | | | | | | |
| | Increasing CL Miles | 0.00 | 34.05 | 0.00 | 0.00 | 0.00 | 34.05 |
| | Decreasing CL Miles | 0.00 | 1.62 | 0.00 | 0.00 | 0.00 | 1.62 |
| | **Total CL Miles** | **0.00** | **35.67** | **0.00** | **0.00** | **0.00** | **35.67** |
| | **Total Lane Miles** | **0.00** | **83.89** | **0.00** | **0.00** | **0.00** | **83.89** |
| **060** | **ROGUE RIVER** | | | | | | |
| | Increasing CL Miles | 0.00 | 0.00 | 16.07 | 0.00 | 0.00 | 16.07 |
| | Decreasing CL Miles | 0.00 | 0.00 | 0.54 | 0.00 | 0.00 | 0.54 |
| | **Total CL Miles** | **0.00** | **0.00** | **16.61** | **0.00** | **0.00** | **16.61** |
| | **Total Lane Miles** | **0.00** | **0.00** | **31.61** | **0.00** | **0.00** | **31.61** |
| **061** | **STADIUM FREEWAY** | | | | | | |
| | Increasing CL Miles | 12.21 | 0.00 | 0.00 | 0.00 | 0.00 | 12.21 |
| | Decreasing CL Miles | 4.39 | 0.00 | 0.00 | 0.00 | 0.00 | 4.39 |
| | **Total CL Miles** | **16.60** | **0.00** | **0.00** | **0.00** | **0.00** | **16.60** |
| | **Total Lane Miles** | **35.91** | **0.00** | **0.00** | **0.00** | **0.00** | **35.91** |
| **062** | **FLORENCE-EUGENE** | | | | | | |
| | Increasing CL Miles | 0.00 | 53.88 | 0.00 | 0.00 | 0.00 | 53.88 |
| | Decreasing CL Miles | 0.00 | 0.07 | 0.00 | 0.00 | 0.00 | 0.07 |
| | **Total CL Miles** | **0.00** | **53.95** | **0.00** | **0.00** | **0.00** | **53.95** |
| | **Total Lane Miles** | **0.00** | **114.82** | **0.00** | **0.00** | **0.00** | **114.82** |
| **063** | **ROGUE VALLEY** | | | | | | |
| | Increasing CL Miles | 0.00 | 0.00 | 18.98 | 0.00 | 0.00 | 18.98 |
| | Decreasing CL Miles | 0.00 | 0.00 | 2.07 | 0.00 | 0.00 | 2.07 |
| | **Total CL Miles** | **0.00** | **0.00** | **21.05** | **0.00** | **0.00** | **21.05** |
| | **Total Lane Miles** | **0.00** | **0.00** | **67.33** | **0.00** | **0.00** | **67.33** |

# 2010 OREGON MILEAGE REPORT
## State Highway Mileage by Highway

| Highway No. | | Region 1 | Region 2 | Region 3 | Region 4 | Region 5 | Total |
|---|---|---|---|---|---|---|---|
| **064** | **EAST PORTLAND FREEWAY** | | | | | | |
| | Increasing CL Miles | 55.33 | 0.00 | 0.00 | 0.00 | 0.00 | 55.33 |
| | Decreasing CL Miles | 27.00 | 0.00 | 0.00 | 0.00 | 0.00 | 27.00 |
| | **Total CL Miles** | **82.33** | **0.00** | **0.00** | **0.00** | **0.00** | **82.33** |
| | **Total Lane Miles** | **200.72** | **0.00** | **0.00** | **0.00** | **0.00** | **200.72** |
| **066** | **LA GRANDE-BAKER** | | | | | | |
| | Increasing CL Miles | 0.00 | 0.00 | 0.00 | 0.00 | 55.65 | 55.65 |
| | Decreasing CL Miles | 0.00 | 0.00 | 0.00 | 0.00 | 0.96 | 0.96 |
| | **Total CL Miles** | **0.00** | **0.00** | **0.00** | **0.00** | **56.61** | **56.61** |
| | **Total Lane Miles** | **0.00** | **0.00** | **0.00** | **0.00** | **114.81** | **114.81** |
| **067** | **PENDLETON** | | | | | | |
| | Increasing CL Miles | 0.00 | 0.00 | 0.00 | 0.00 | 7.39 | 7.39 |
| | Decreasing CL Miles | 0.00 | 0.00 | 0.00 | 0.00 | 2.16 | 2.16 |
| | **Total CL Miles** | **0.00** | **0.00** | **0.00** | **0.00** | **9.55** | **9.55** |
| | **Total Lane Miles** | **0.00** | **0.00** | **0.00** | **0.00** | **16.93** | **16.93** |
| **068** | **CASCADE HWY NORTH** | | | | | | |
| | Increasing CL Miles | 11.16 | 0.00 | 0.00 | 0.00 | 0.00 | 11.16 |
| | Decreasing CL Miles | 0.41 | 0.00 | 0.00 | 0.00 | 0.00 | 0.41 |
| | **Total CL Miles** | **11.57** | **0.00** | **0.00** | **0.00** | **0.00** | **11.57** |
| | **Total Lane Miles** | **41.82** | **0.00** | **0.00** | **0.00** | **0.00** | **41.82** |
| **069** | **BELTLINE** | | | | | | |
| | Increasing CL Miles | 0.00 | 21.41 | 0.00 | 0.00 | 0.00 | 21.41 |
| | Decreasing CL Miles | 0.00 | 8.63 | 0.00 | 0.00 | 0.00 | 8.63 |
| | **Total CL Miles** | **0.00** | **30.04** | **0.00** | **0.00** | **0.00** | **30.04** |
| | **Total Lane Miles** | **0.00** | **56.62** | **0.00** | **0.00** | **0.00** | **56.62** |
| **070** | **MCNARY** | | | | | | |
| | Increasing CL Miles | 0.00 | 0.00 | 0.00 | 0.00 | 14.46 | 14.46 |
| | Decreasing CL Miles | 0.00 | 0.00 | 0.00 | 0.00 | 10.78 | 10.78 |
| | **Total CL Miles** | **0.00** | **0.00** | **0.00** | **0.00** | **25.24** | **25.24** |
| | **Total Lane Miles** | **0.00** | **0.00** | **0.00** | **0.00** | **47.12** | **47.12** |
| **071** | **WHITNEY** | | | | | | |
| | Increasing CL Miles | 0.00 | 0.00 | 0.00 | 0.00 | 50.96 | 50.96 |
| | Decreasing CL Miles | 0.00 | 0.00 | 0.00 | 0.00 | 0.00 | 0.00 |
| | **Total CL Miles** | **0.00** | **0.00** | **0.00** | **0.00** | **50.96** | **50.96** |
| | **Total Lane Miles** | **0.00** | **0.00** | **0.00** | **0.00** | **101.92** | **101.92** |

# 2010 OREGON MILEAGE REPORT
## State Highway Mileage by Highway

| Highway No. | | Region 1 | Region 2 | Region 3 | Region 4 | Region 5 | Total |
|---|---|---|---|---|---|---|---|
| **072** | **SALEM** | | | | | | |
| | Increasing CL Miles | 0.00 | 10.23 | 0.00 | 0.00 | 0.00 | 10.23 |
| | Decreasing CL Miles | 0.00 | 3.88 | 0.00 | 0.00 | 0.00 | 3.88 |
| | **Total CL Miles** | **0.00** | **14.11** | **0.00** | **0.00** | **0.00** | **14.11** |
| | **Total Lane Miles** | **0.00** | **39.37** | **0.00** | **0.00** | **0.00** | **39.37** |
| **081** | **PACIFIC HIGHWAY EAST** | | | | | | |
| | Increasing CL Miles | 31.36 | 23.37 | 0.00 | 0.00 | 0.00 | 54.73 |
| | Decreasing CL Miles | 4.69 | 0.57 | 0.00 | 0.00 | 0.00 | 5.26 |
| | **Total CL Miles** | **36.05** | **23.94** | **0.00** | **0.00** | **0.00** | **59.99** |
| | **Total Lane Miles** | **115.53** | **54.78** | **0.00** | **0.00** | **0.00** | **170.31** |
| **091** | **PACIFIC HIGHWAY WEST** | | | | | | |
| | Increasing CL Miles | 21.39 | 112.64 | 0.00 | 0.00 | 0.00 | 134.03 |
| | Decreasing CL Miles | 8.89 | 12.47 | 0.00 | 0.00 | 0.00 | 21.36 |
| | **Total CL Miles** | **30.28** | **125.11** | **0.00** | **0.00** | **0.00** | **155.39** |
| | **Total Lane Miles** | **74.67** | **301.01** | **0.00** | **0.00** | **0.00** | **375.68** |
| **092** | **LOWER COLUMBIA RIVER** | | | | | | |
| | Increasing CL Miles | 19.91 | 82.74 | 0.00 | 0.00 | 0.00 | 102.65 |
| | Decreasing CL Miles | 1.00 | 2.14 | 0.00 | 0.00 | 0.00 | 3.14 |
| | **Total CL Miles** | **20.91** | **84.88** | **0.00** | **0.00** | **0.00** | **105.79** |
| | **Total Lane Miles** | **74.41** | **210.96** | **0.00** | **0.00** | **0.00** | **285.37** |
| **100** | **HISTORIC COLUMBIA RIVER** | | | | | | |
| | Increasing CL Miles | 27.82 | 0.00 | 0.00 | 15.46 | 0.00 | 43.28 |
| | Decreasing CL Miles | 1.48 | 0.00 | 0.00 | 0.00 | 0.00 | 1.48 |
| | **Total CL Miles** | **29.30** | **0.00** | **0.00** | **15.46** | **0.00** | **44.76** |
| | **Total Lane Miles** | **56.24** | **0.00** | **0.00** | **30.92** | **0.00** | **87.16** |
| **102** | **NEHALEM** | | | | | | |
| | Increasing CL Miles | 0.00 | 87.24 | 0.00 | 0.00 | 0.00 | 87.24 |
| | Decreasing CL Miles | 0.00 | 1.06 | 0.00 | 0.00 | 0.00 | 1.06 |
| | **Total CL Miles** | **0.00** | **88.30** | **0.00** | **0.00** | **0.00** | **88.30** |
| | **Total Lane Miles** | **0.00** | **174.87** | **0.00** | **0.00** | **0.00** | **174.87** |
| **103** | **FISHHAWK FALLS** | | | | | | |
| | Increasing CL Miles | 0.00 | 9.02 | 0.00 | 0.00 | 0.00 | 9.02 |
| | Decreasing CL Miles | 0.00 | 0.00 | 0.00 | 0.00 | 0.00 | 0.00 |
| | **Total CL Miles** | **0.00** | **9.02** | **0.00** | **0.00** | **0.00** | **9.02** |
| | **Total Lane Miles** | **0.00** | **18.04** | **0.00** | **0.00** | **0.00** | **18.04** |

# 2010 OREGON MILEAGE REPORT
## State Highway Mileage by Highway

| Highway No. | | Region 1 | Region 2 | Region 3 | Region 4 | Region 5 | Total |
|---|---|---|---|---|---|---|---|
| **104** | **FORT STEVENS** | | | | | | |
| | Increasing CL Miles | 0.00 | 6.03 | 0.00 | 0.00 | 0.00 | 6.03 |
| | Decreasing CL Miles | 0.00 | 0.00 | 0.00 | 0.00 | 0.00 | 0.00 |
| | **Total CL Miles** | **0.00** | **6.03** | **0.00** | **0.00** | **0.00** | **6.03** |
| | **Total Lane Miles** | **0.00** | **12.06** | **0.00** | **0.00** | **0.00** | **12.06** |
| **105** | **WARRENTON-ASTORIA** | | | | | | |
| | Increasing CL Miles | 0.00 | 8.07 | 0.00 | 0.00 | 0.00 | 8.07 |
| | Decreasing CL Miles | 0.00 | 0.08 | 0.00 | 0.00 | 0.00 | 0.08 |
| | **Total CL Miles** | **0.00** | **8.15** | **0.00** | **0.00** | **0.00** | **8.15** |
| | **Total Lane Miles** | **0.00** | **16.70** | **0.00** | **0.00** | **0.00** | **16.70** |
| **110** | **MIST-CLATSKANIE** | | | | | | |
| | Increasing CL Miles | 0.00 | 11.93 | 0.00 | 0.00 | 0.00 | 11.93 |
| | Decreasing CL Miles | 0.00 | 0.00 | 0.00 | 0.00 | 0.00 | 0.00 |
| | **Total CL Miles** | **0.00** | **11.93** | **0.00** | **0.00** | **0.00** | **11.93** |
| | **Total Lane Miles** | **0.00** | **23.86** | **0.00** | **0.00** | **0.00** | **23.86** |
| **120** | **SWIFT** | | | | | | |
| | Increasing CL Miles | 0.85 | 0.00 | 0.00 | 0.00 | 0.00 | 0.85 |
| | Decreasing CL Miles | 0.00 | 0.00 | 0.00 | 0.00 | 0.00 | 0.00 |
| | **Total CL Miles** | **0.85** | **0.00** | **0.00** | **0.00** | **0.00** | **0.85** |
| | **Total Lane Miles** | **1.72** | **0.00** | **0.00** | **0.00** | **0.00** | **1.72** |
| **123** | **NORTHEAST PORTLAND** | | | | | | |
| | Increasing CL Miles | 16.01 | 0.00 | 0.00 | 0.00 | 0.00 | 16.01 |
| | Decreasing CL Miles | 0.42 | 0.00 | 0.00 | 0.00 | 0.00 | 0.42 |
| | **Total CL Miles** | **16.43** | **0.00** | **0.00** | **0.00** | **0.00** | **16.43** |
| | **Total Lane Miles** | **51.49** | **0.00** | **0.00** | **0.00** | **0.00** | **51.49** |
| **130** | **LITTLE NESTUCCA** | | | | | | |
| | Increasing CL Miles | 0.00 | 9.40 | 0.00 | 0.00 | 0.00 | 9.40 |
| | Decreasing CL Miles | 0.00 | 0.00 | 0.00 | 0.00 | 0.00 | 0.00 |
| | **Total CL Miles** | **0.00** | **9.40** | **0.00** | **0.00** | **0.00** | **9.40** |
| | **Total Lane Miles** | **0.00** | **18.63** | **0.00** | **0.00** | **0.00** | **18.63** |
| **131** | **NETARTS** | | | | | | |
| | Increasing CL Miles | 0.00 | 9.08 | 0.00 | 0.00 | 0.00 | 9.08 |
| | Decreasing CL Miles | 0.00 | 0.00 | 0.00 | 0.00 | 0.00 | 0.00 |
| | **Total CL Miles** | **0.00** | **9.08** | **0.00** | **0.00** | **0.00** | **9.08** |
| | **Total Lane Miles** | **0.00** | **18.41** | **0.00** | **0.00** | **0.00** | **18.41** |

# 2010 OREGON MILEAGE REPORT
## State Highway Mileage by Highway

| Highway No. | | Region 1 | Region 2 | Region 3 | Region 4 | Region 5 | Total |
|---|---|---|---|---|---|---|---|
| **138** | **NORTH UMPQUA** | | | | | | |
| | Increasing CL Miles | 0.00 | 0.00 | 102.92 | 0.00 | 0.00 | 102.92 |
| | Decreasing CL Miles | 0.00 | 0.00 | 0.62 | 0.00 | 0.00 | 0.62 |
| | **Total CL Miles** | **0.00** | **0.00** | **103.54** | **0.00** | **0.00** | **103.54** |
| | **Total Lane Miles** | **0.00** | **0.00** | **242.76** | **0.00** | **0.00** | **242.76** |
| **140** | **HILLSBORO-SILVERTON** | | | | | | |
| | Increasing CL Miles | 10.05 | 41.00 | 0.00 | 0.00 | 0.00 | 51.05 |
| | Decreasing CL Miles | 0.00 | 0.40 | 0.00 | 0.00 | 0.00 | 0.40 |
| | **Total CL Miles** | **10.05** | **41.40** | **0.00** | **0.00** | **0.00** | **51.45** |
| | **Total Lane Miles** | **20.40** | **84.37** | **0.00** | **0.00** | **0.00** | **104.77** |
| **141** | **BEAVERTON-TUALATIN** | | | | | | |
| | Increasing CL Miles | 8.61 | 0.00 | 0.00 | 0.00 | 0.00 | 8.61 |
| | Decreasing CL Miles | 0.55 | 0.00 | 0.00 | 0.00 | 0.00 | 0.55 |
| | **Total CL Miles** | **9.16** | **0.00** | **0.00** | **0.00** | **0.00** | **9.16** |
| | **Total Lane Miles** | **19.56** | **0.00** | **0.00** | **0.00** | **0.00** | **19.56** |
| **142** | **FARMINGTON** | | | | | | |
| | Increasing CL Miles | 1.50 | 0.00 | 0.00 | 0.00 | 0.00 | 1.50 |
| | Decreasing CL Miles | 0.00 | 0.00 | 0.00 | 0.00 | 0.00 | 0.00 |
| | **Total CL Miles** | **1.50** | **0.00** | **0.00** | **0.00** | **0.00** | **1.50** |
| | **Total Lane Miles** | **3.00** | **0.00** | **0.00** | **0.00** | **0.00** | **3.00** |
| **143** | **SCHOLLS** | | | | | | |
| | Increasing CL Miles | 1.22 | 0.00 | 0.00 | 0.00 | 0.00 | 1.22 |
| | Decreasing CL Miles | 0.00 | 0.00 | 0.00 | 0.00 | 0.00 | 0.00 |
| | **Total CL Miles** | **1.22** | **0.00** | **0.00** | **0.00** | **0.00** | **1.22** |
| | **Total Lane Miles** | **3.25** | **0.00** | **0.00** | **0.00** | **0.00** | **3.25** |
| **144** | **BEAVERTON-TIGARD** | | | | | | |
| | Increasing CL Miles | 18.59 | 0.00 | 0.00 | 0.00 | 0.00 | 18.59 |
| | Decreasing CL Miles | 7.34 | 0.00 | 0.00 | 0.00 | 0.00 | 7.34 |
| | **Total CL Miles** | **25.93** | **0.00** | **0.00** | **0.00** | **0.00** | **25.93** |
| | **Total Lane Miles** | **55.13** | **0.00** | **0.00** | **0.00** | **0.00** | **55.13** |
| **150** | **SALEM-DAYTON** | | | | | | |
| | Increasing CL Miles | 0.00 | 21.06 | 0.00 | 0.00 | 0.00 | 21.06 |
| | Decreasing CL Miles | 0.00 | 2.43 | 0.00 | 0.00 | 0.00 | 2.43 |
| | **Total CL Miles** | **0.00** | **23.49** | **0.00** | **0.00** | **0.00** | **23.49** |
| | **Total Lane Miles** | **0.00** | **47.66** | **0.00** | **0.00** | **0.00** | **47.66** |

# 2010 OREGON MILEAGE REPORT
## State Highway Mileage by Highway

| Highway No. | | Region 1 | Region 2 | Region 3 | Region 4 | Region 5 | Total |
|---|---|---|---|---|---|---|---|
| **151** | **YAMHILL-NEWBERG** | | | | | | |
| | Increasing CL Miles | 0.00 | 11.50 | 0.00 | 0.00 | 0.00 | 11.50 |
| | Decreasing CL Miles | 0.00 | 0.00 | 0.00 | 0.00 | 0.00 | 0.00 |
| | **Total CL Miles** | **0.00** | **11.50** | **0.00** | **0.00** | **0.00** | **11.50** |
| | **Total Lane Miles** | **0.00** | **23.00** | **0.00** | **0.00** | **0.00** | **23.00** |
| **153** | **BELLEVUE-HOPEWELL** | | | | | | |
| | Increasing CL Miles | 0.00 | 14.33 | 0.00 | 0.00 | 0.00 | 14.33 |
| | Decreasing CL Miles | 0.00 | 0.00 | 0.00 | 0.00 | 0.00 | 0.00 |
| | **Total CL Miles** | **0.00** | **14.33** | **0.00** | **0.00** | **0.00** | **14.33** |
| | **Total Lane Miles** | **0.00** | **28.66** | **0.00** | **0.00** | **0.00** | **28.66** |
| **154** | **LAFAYETTE** | | | | | | |
| | Increasing CL Miles | 0.00 | 6.26 | 0.00 | 0.00 | 0.00 | 6.26 |
| | Decreasing CL Miles | 0.00 | 0.00 | 0.00 | 0.00 | 0.00 | 0.00 |
| | **Total CL Miles** | **0.00** | **6.26** | **0.00** | **0.00** | **0.00** | **6.26** |
| | **Total Lane Miles** | **0.00** | **12.52** | **0.00** | **0.00** | **0.00** | **12.52** |
| **155** | **AMITY-DAYTON** | | | | | | |
| | Increasing CL Miles | 0.00 | 9.19 | 0.00 | 0.00 | 0.00 | 9.19 |
| | Decreasing CL Miles | 0.00 | 0.00 | 0.00 | 0.00 | 0.00 | 0.00 |
| | **Total CL Miles** | **0.00** | **9.19** | **0.00** | **0.00** | **0.00** | **9.19** |
| | **Total Lane Miles** | **0.00** | **18.30** | **0.00** | **0.00** | **0.00** | **18.30** |
| **157** | **WILLAMINA-SHERIDAN** | | | | | | |
| | Increasing CL Miles | 0.00 | 8.87 | 0.00 | 0.00 | 0.00 | 8.87 |
| | Decreasing CL Miles | 0.00 | 0.55 | 0.00 | 0.00 | 0.00 | 0.55 |
| | **Total CL Miles** | **0.00** | **9.42** | **0.00** | **0.00** | **0.00** | **9.42** |
| | **Total Lane Miles** | **0.00** | **17.47** | **0.00** | **0.00** | **0.00** | **17.47** |
| **160** | **CASCADE HWY SOUTH** | | | | | | |
| | Increasing CL Miles | 16.32 | 13.61 | 0.00 | 0.00 | 0.00 | 29.93 |
| | Decreasing CL Miles | 2.20 | 0.00 | 0.00 | 0.00 | 0.00 | 2.20 |
| | **Total CL Miles** | **18.52** | **13.61** | **0.00** | **0.00** | **0.00** | **32.13** |
| | **Total Lane Miles** | **42.89** | **27.22** | **0.00** | **0.00** | **0.00** | **70.11** |
| **161** | **WOODBURN-ESTACADA** | | | | | | |
| | Increasing CL Miles | 22.20 | 11.38 | 0.00 | 0.00 | 0.00 | 33.58 |
| | Decreasing CL Miles | 0.07 | 0.00 | 0.00 | 0.00 | 0.00 | 0.07 |
| | **Total CL Miles** | **22.27** | **11.38** | **0.00** | **0.00** | **0.00** | **33.65** |
| | **Total Lane Miles** | **44.48** | **22.61** | **0.00** | **0.00** | **0.00** | **67.09** |

# 2010 OREGON MILEAGE REPORT
## State Highway Mileage by Highway

| Highway No. | | Region 1 | Region 2 | Region 3 | Region 4 | Region 5 | Total |
|---|---|---|---|---|---|---|---|
| **162** | **NORTH SANTIAM** | | | | | | |
| | Increasing CL Miles | 0.00 | 90.54 | 0.00 | 0.00 | 0.00 | 90.54 |
| | Decreasing CL Miles | 0.00 | 10.00 | 0.00 | 0.00 | 0.00 | 10.00 |
| | **Total CL Miles** | **0.00** | **100.54** | **0.00** | **0.00** | **0.00** | **100.54** |
| | **Total Lane Miles** | **0.00** | **216.17** | **0.00** | **0.00** | **0.00** | **216.17** |
| **163** | **SILVER CREEK FALLS** | | | | | | |
| | Increasing CL Miles | 0.00 | 32.54 | 0.00 | 0.00 | 0.00 | 32.54 |
| | Decreasing CL Miles | 0.00 | 0.27 | 0.00 | 0.00 | 0.00 | 0.27 |
| | **Total CL Miles** | **0.00** | **32.81** | **0.00** | **0.00** | **0.00** | **32.81** |
| | **Total Lane Miles** | **0.00** | **64.85** | **0.00** | **0.00** | **0.00** | **64.85** |
| **164** | **JEFFERSON** | | | | | | |
| | Increasing CL Miles | 0.00 | 9.27 | 0.00 | 0.00 | 0.00 | 9.27 |
| | Decreasing CL Miles | 0.00 | 1.00 | 0.00 | 0.00 | 0.00 | 1.00 |
| | **Total CL Miles** | **0.00** | **10.27** | **0.00** | **0.00** | **0.00** | **10.27** |
| | **Total Lane Miles** | **0.00** | **18.61** | **0.00** | **0.00** | **0.00** | **18.61** |
| **171** | **CLACKAMAS** | | | | | | |
| | Increasing CL Miles | 52.40 | 0.00 | 0.00 | 0.00 | 0.00 | 52.40 |
| | Decreasing CL Miles | 2.40 | 0.00 | 0.00 | 0.00 | 0.00 | 2.40 |
| | **Total CL Miles** | **54.80** | **0.00** | **0.00** | **0.00** | **0.00** | **54.80** |
| | **Total Lane Miles** | **128.74** | **0.00** | **0.00** | **0.00** | **0.00** | **128.74** |
| **172** | **EAGLE CREEK-SANDY** | | | | | | |
| | Increasing CL Miles | 6.17 | 0.00 | 0.00 | 0.00 | 0.00 | 6.17 |
| | Decreasing CL Miles | 0.00 | 0.00 | 0.00 | 0.00 | 0.00 | 0.00 |
| | **Total CL Miles** | **6.17** | **0.00** | **0.00** | **0.00** | **0.00** | **6.17** |
| | **Total Lane Miles** | **12.34** | **0.00** | **0.00** | **0.00** | **0.00** | **12.34** |
| **173** | **TIMBERLINE** | | | | | | |
| | Increasing CL Miles | 5.32 | 0.00 | 0.00 | 0.00 | 0.00 | 5.32 |
| | Decreasing CL Miles | 0.54 | 0.00 | 0.00 | 0.00 | 0.00 | 0.54 |
| | **Total CL Miles** | **5.86** | **0.00** | **0.00** | **0.00** | **0.00** | **5.86** |
| | **Total Lane Miles** | **10.75** | **0.00** | **0.00** | **0.00** | **0.00** | **10.75** |
| **174** | **CLACKAMAS-BORING** | | | | | | |
| | Increasing CL Miles | 9.13 | 0.00 | 0.00 | 0.00 | 0.00 | 9.13 |
| | Decreasing CL Miles | 0.41 | 0.00 | 0.00 | 0.00 | 0.00 | 0.41 |
| | **Total CL Miles** | **9.54** | **0.00** | **0.00** | **0.00** | **0.00** | **9.54** |
| | **Total Lane Miles** | **19.00** | **0.00** | **0.00** | **0.00** | **0.00** | **19.00** |

# 2010 OREGON MILEAGE REPORT
## State Highway Mileage by Highway

| Highway No. | | Region 1 | Region 2 | Region 3 | Region 4 | Region 5 | Total |
|---|---|---|---|---|---|---|---|
| **180** | **EDDYVILLE-BLODGETT** | | | | | | |
| | Increasing CL Miles | 0.00 | 19.18 | 0.00 | 0.00 | 0.00 | 19.18 |
| | Decreasing CL Miles | 0.00 | 0.00 | 0.00 | 0.00 | 0.00 | 0.00 |
| | **Total CL Miles** | **0.00** | **19.18** | **0.00** | **0.00** | **0.00** | **19.18** |
| | **Total Lane Miles** | **0.00** | **38.36** | **0.00** | **0.00** | **0.00** | **38.36** |
| **181** | **SILETZ** | | | | | | |
| | Increasing CL Miles | 0.00 | 31.63 | 0.00 | 0.00 | 0.00 | 31.63 |
| | Decreasing CL Miles | 0.00 | 0.00 | 0.00 | 0.00 | 0.00 | 0.00 |
| | **Total CL Miles** | **0.00** | **31.63** | **0.00** | **0.00** | **0.00** | **31.63** |
| | **Total Lane Miles** | **0.00** | **63.93** | **0.00** | **0.00** | **0.00** | **63.93** |
| **189** | **DALLAS-RICKREALL** | | | | | | |
| | Increasing CL Miles | 0.00 | 5.25 | 0.00 | 0.00 | 0.00 | 5.25 |
| | Decreasing CL Miles | 0.00 | 0.00 | 0.00 | 0.00 | 0.00 | 0.00 |
| | **Total CL Miles** | **0.00** | **5.25** | **0.00** | **0.00** | **0.00** | **5.25** |
| | **Total Lane Miles** | **0.00** | **10.26** | **0.00** | **0.00** | **0.00** | **10.26** |
| **191** | **KINGS VALLEY** | | | | | | |
| | Increasing CL Miles | 0.00 | 31.40 | 0.00 | 0.00 | 0.00 | 31.40 |
| | Decreasing CL Miles | 0.00 | 0.51 | 0.00 | 0.00 | 0.00 | 0.51 |
| | **Total CL Miles** | **0.00** | **31.91** | **0.00** | **0.00** | **0.00** | **31.91** |
| | **Total Lane Miles** | **0.00** | **63.79** | **0.00** | **0.00** | **0.00** | **63.79** |
| **193** | **INDEPENDENCE** | | | | | | |
| | Increasing CL Miles | 0.00 | 6.65 | 0.00 | 0.00 | 0.00 | 6.65 |
| | Decreasing CL Miles | 0.00 | 0.00 | 0.00 | 0.00 | 0.00 | 0.00 |
| | **Total CL Miles** | **0.00** | **6.65** | **0.00** | **0.00** | **0.00** | **6.65** |
| | **Total Lane Miles** | **0.00** | **13.15** | **0.00** | **0.00** | **0.00** | **13.15** |
| **194** | **MONMOUTH** | | | | | | |
| | Increasing CL Miles | 0.00 | 7.56 | 0.00 | 0.00 | 0.00 | 7.56 |
| | Decreasing CL Miles | 0.00 | 0.00 | 0.00 | 0.00 | 0.00 | 0.00 |
| | **Total CL Miles** | **0.00** | **7.56** | **0.00** | **0.00** | **0.00** | **7.56** |
| | **Total Lane Miles** | **0.00** | **15.12** | **0.00** | **0.00** | **0.00** | **15.12** |
| **200** | **TERRITORIAL** | | | | | | |
| | Increasing CL Miles | 0.00 | 40.65 | 0.00 | 0.00 | 0.00 | 40.65 |
| | Decreasing CL Miles | 0.00 | 0.00 | 0.00 | 0.00 | 0.00 | 0.00 |
| | **Total CL Miles** | **0.00** | **40.65** | **0.00** | **0.00** | **0.00** | **40.65** |
| | **Total Lane Miles** | **0.00** | **81.24** | **0.00** | **0.00** | **0.00** | **81.24** |

# 2010 OREGON MILEAGE REPORT
## State Highway Mileage by Highway

| Highway No. | | Region 1 | Region 2 | Region 3 | Region 4 | Region 5 | Total |
|---|---|---|---|---|---|---|---|
| **201** | **ALSEA-DEADWOOD** | | | | | | |
| | Increasing CL Miles | 0.00 | 9.49 | 0.00 | 0.00 | 0.00 | 9.49 |
| | Decreasing CL Miles | 0.00 | 0.00 | 0.00 | 0.00 | 0.00 | 0.00 |
| | **Total CL Miles** | **0.00** | **9.49** | **0.00** | **0.00** | **0.00** | **9.49** |
| | **Total Lane Miles** | **0.00** | **18.98** | **0.00** | **0.00** | **0.00** | **18.98** |
| **210** | **CORVALLIS-LEBANON** | | | | | | |
| | Increasing CL Miles | 0.00 | 22.25 | 0.00 | 0.00 | 0.00 | 22.25 |
| | Decreasing CL Miles | 0.00 | 0.42 | 0.00 | 0.00 | 0.00 | 0.42 |
| | **Total CL Miles** | **0.00** | **22.67** | **0.00** | **0.00** | **0.00** | **22.67** |
| | **Total Lane Miles** | **0.00** | **72.53** | **0.00** | **0.00** | **0.00** | **72.53** |
| **211** | **ALBANY-LYONS** | | | | | | |
| | Increasing CL Miles | 0.00 | 25.57 | 0.00 | 0.00 | 0.00 | 25.57 |
| | Decreasing CL Miles | 0.00 | 0.00 | 0.00 | 0.00 | 0.00 | 0.00 |
| | **Total CL Miles** | **0.00** | **25.57** | **0.00** | **0.00** | **0.00** | **25.57** |
| | **Total Lane Miles** | **0.00** | **51.30** | **0.00** | **0.00** | **0.00** | **51.30** |
| **212** | **HALSEY-SWEET HOME** | | | | | | |
| | Increasing CL Miles | 0.00 | 21.91 | 0.00 | 0.00 | 0.00 | 21.91 |
| | Decreasing CL Miles | 0.00 | 0.00 | 0.00 | 0.00 | 0.00 | 0.00 |
| | **Total CL Miles** | **0.00** | **21.91** | **0.00** | **0.00** | **0.00** | **21.91** |
| | **Total Lane Miles** | **0.00** | **43.31** | **0.00** | **0.00** | **0.00** | **43.31** |
| **215** | **CLEAR LAKE-BELKNAP SPRINGS** | | | | | | |
| | Increasing CL Miles | 0.00 | 19.81 | 0.00 | 0.00 | 0.00 | 19.81 |
| | Decreasing CL Miles | 0.00 | 0.19 | 0.00 | 0.00 | 0.00 | 0.19 |
| | **Total CL Miles** | **0.00** | **20.00** | **0.00** | **0.00** | **0.00** | **20.00** |
| | **Total Lane Miles** | **0.00** | **40.68** | **0.00** | **0.00** | **0.00** | **40.68** |
| **222** | **SPRINGFIELD-CRESWELL** | | | | | | |
| | Increasing CL Miles | 0.00 | 7.40 | 0.00 | 0.00 | 0.00 | 7.40 |
| | Decreasing CL Miles | 0.00 | 0.00 | 0.00 | 0.00 | 0.00 | 0.00 |
| | **Total CL Miles** | **0.00** | **7.40** | **0.00** | **0.00** | **0.00** | **7.40** |
| | **Total Lane Miles** | **0.00** | **13.89** | **0.00** | **0.00** | **0.00** | **13.89** |
| **225** | **MCVAY** | | | | | | |
| | Increasing CL Miles | 0.00 | 3.83 | 0.00 | 0.00 | 0.00 | 3.83 |
| | Decreasing CL Miles | 0.00 | 0.33 | 0.00 | 0.00 | 0.00 | 0.33 |
| | **Total CL Miles** | **0.00** | **4.16** | **0.00** | **0.00** | **0.00** | **4.16** |
| | **Total Lane Miles** | **0.00** | **7.43** | **0.00** | **0.00** | **0.00** | **7.43** |

# 2010 OREGON MILEAGE REPORT
## State Highway Mileage by Highway

| Highway No. | | Region 1 | Region 2 | Region 3 | Region 4 | Region 5 | Total |
|---|---|---|---|---|---|---|---|
| **226** | **GOSHEN-DIVIDE** | | | | | | |
| | Increasing CL Miles | 0.00 | 20.63 | 0.00 | 0.00 | 0.00 | 20.63 |
| | Decreasing CL Miles | 0.00 | 1.07 | 0.00 | 0.00 | 0.00 | 1.07 |
| | **Total CL Miles** | **0.00** | **21.70** | **0.00** | **0.00** | **0.00** | **21.70** |
| | **Total Lane Miles** | **0.00** | **41.97** | **0.00** | **0.00** | **0.00** | **41.97** |
| **227** | **EUGENE-SPRINGFIELD** | | | | | | |
| | Increasing CL Miles | 0.00 | 18.52 | 0.00 | 0.00 | 0.00 | 18.52 |
| | Decreasing CL Miles | 0.00 | 9.98 | 0.00 | 0.00 | 0.00 | 9.98 |
| | **Total CL Miles** | **0.00** | **28.50** | **0.00** | **0.00** | **0.00** | **28.50** |
| | **Total Lane Miles** | **0.00** | **56.65** | **0.00** | **0.00** | **0.00** | **56.65** |
| **228** | **SPRINGFIELD** | | | | | | |
| | Increasing CL Miles | 0.00 | 1.72 | 0.00 | 0.00 | 0.00 | 1.72 |
| | Decreasing CL Miles | 0.00 | 1.27 | 0.00 | 0.00 | 0.00 | 1.27 |
| | **Total CL Miles** | **0.00** | **2.99** | **0.00** | **0.00** | **0.00** | **2.99** |
| | **Total Lane Miles** | **0.00** | **5.29** | **0.00** | **0.00** | **0.00** | **5.29** |
| **229** | **MAPLETON-JUNCTION CITY** | | | | | | |
| | Increasing CL Miles | 0.00 | 51.58 | 0.00 | 0.00 | 0.00 | 51.58 |
| | Decreasing CL Miles | 0.00 | 0.00 | 0.00 | 0.00 | 0.00 | 0.00 |
| | **Total CL Miles** | **0.00** | **51.58** | **0.00** | **0.00** | **0.00** | **51.58** |
| | **Total Lane Miles** | **0.00** | **106.19** | **0.00** | **0.00** | **0.00** | **106.19** |
| **230** | **TILLER-TRAIL** | | | | | | |
| | Increasing CL Miles | 0.00 | 0.00 | 11.25 | 0.00 | 0.00 | 11.25 |
| | Decreasing CL Miles | 0.00 | 0.00 | 0.00 | 0.00 | 0.00 | 0.00 |
| | **Total CL Miles** | **0.00** | **0.00** | **11.25** | **0.00** | **0.00** | **11.25** |
| | **Total Lane Miles** | **0.00** | **0.00** | **22.50** | **0.00** | **0.00** | **22.50** |
| **231** | **ELKTON-SUTHERLIN** | | | | | | |
| | Increasing CL Miles | 0.00 | 0.00 | 26.07 | 0.00 | 0.00 | 26.07 |
| | Decreasing CL Miles | 0.00 | 0.00 | 0.00 | 0.00 | 0.00 | 0.00 |
| | **Total CL Miles** | **0.00** | **0.00** | **26.07** | **0.00** | **0.00** | **26.07** |
| | **Total Lane Miles** | **0.00** | **0.00** | **52.95** | **0.00** | **0.00** | **52.95** |
| **233** | **WEST DIAMOND LAKE** | | | | | | |
| | Increasing CL Miles | 0.00 | 0.00 | 23.80 | 0.00 | 0.00 | 23.80 |
| | Decreasing CL Miles | 0.00 | 0.00 | 0.00 | 0.00 | 0.00 | 0.00 |
| | **Total CL Miles** | **0.00** | **0.00** | **23.80** | **0.00** | **0.00** | **23.80** |
| | **Total Lane Miles** | **0.00** | **0.00** | **48.00** | **0.00** | **0.00** | **48.00** |

# 2010 OREGON MILEAGE REPORT
## State Highway Mileage by Highway

| Highway No. | | Region 1 | Region 2 | Region 3 | Region 4 | Region 5 | Total |
|---|---|---|---|---|---|---|---|
| **240** | **CAPE ARAGO** | | | | | | |
| | Increasing CL Miles | 0.00 | 0.00 | 8.74 | 0.00 | 0.00 | 8.74 |
| | Decreasing CL Miles | 0.00 | 0.00 | 0.23 | 0.00 | 0.00 | 0.23 |
| | **Total CL Miles** | **0.00** | **0.00** | **8.97** | **0.00** | **0.00** | **8.97** |
| | **Total Lane Miles** | **0.00** | **0.00** | **22.26** | **0.00** | **0.00** | **22.26** |
| **241** | **COOS RIVER** | | | | | | |
| | Increasing CL Miles | 0.00 | 0.00 | 17.45 | 0.00 | 0.00 | 17.45 |
| | Decreasing CL Miles | 0.00 | 0.00 | 0.07 | 0.00 | 0.00 | 0.07 |
| | **Total CL Miles** | **0.00** | **0.00** | **17.52** | **0.00** | **0.00** | **17.52** |
| | **Total Lane Miles** | **0.00** | **0.00** | **35.00** | **0.00** | **0.00** | **35.00** |
| **242** | **POWERS** | | | | | | |
| | Increasing CL Miles | 0.00 | 0.00 | 18.93 | 0.00 | 0.00 | 18.93 |
| | Decreasing CL Miles | 0.00 | 0.00 | 0.33 | 0.00 | 0.00 | 0.33 |
| | **Total CL Miles** | **0.00** | **0.00** | **19.26** | **0.00** | **0.00** | **19.26** |
| | **Total Lane Miles** | **0.00** | **0.00** | **38.07** | **0.00** | **0.00** | **38.07** |
| **244** | **COQUILLE-BANDON** | | | | | | |
| | Increasing CL Miles | 0.00 | 0.00 | 16.93 | 0.00 | 0.00 | 16.93 |
| | Decreasing CL Miles | 0.00 | 0.00 | 0.00 | 0.00 | 0.00 | 0.00 |
| | **Total CL Miles** | **0.00** | **0.00** | **16.93** | **0.00** | **0.00** | **16.93** |
| | **Total Lane Miles** | **0.00** | **0.00** | **33.90** | **0.00** | **0.00** | **33.90** |
| **250** | **CAPE BLANCO** | | | | | | |
| | Increasing CL Miles | 0.00 | 0.00 | 2.52 | 0.00 | 0.00 | 2.52 |
| | Decreasing CL Miles | 0.00 | 0.00 | 0.00 | 0.00 | 0.00 | 0.00 |
| | **Total CL Miles** | **0.00** | **0.00** | **2.52** | **0.00** | **0.00** | **2.52** |
| | **Total Lane Miles** | **0.00** | **0.00** | **5.04** | **0.00** | **0.00** | **5.04** |
| **251** | **PORT ORFORD** | | | | | | |
| | Increasing CL Miles | 0.00 | 0.00 | 0.76 | 0.00 | 0.00 | 0.76 |
| | Decreasing CL Miles | 0.00 | 0.00 | 0.00 | 0.00 | 0.00 | 0.00 |
| | **Total CL Miles** | **0.00** | **0.00** | **0.76** | **0.00** | **0.00** | **0.76** |
| | **Total Lane Miles** | **0.00** | **0.00** | **1.52** | **0.00** | **0.00** | **1.52** |
| **255** | **CARPENTERVILLE** | | | | | | |
| | Increasing CL Miles | 0.00 | 0.00 | 25.86 | 0.00 | 0.00 | 25.86 |
| | Decreasing CL Miles | 0.00 | 0.00 | 0.00 | 0.00 | 0.00 | 0.00 |
| | **Total CL Miles** | **0.00** | **0.00** | **25.86** | **0.00** | **0.00** | **25.86** |
| | **Total Lane Miles** | **0.00** | **0.00** | **51.72** | **0.00** | **0.00** | **51.72** |

# 2010 OREGON MILEAGE REPORT
## State Highway Mileage by Highway

| Highway No. | | Region 1 | Region 2 | Region 3 | Region 4 | Region 5 | Total |
|---|---|---|---|---|---|---|---|
| **260** | **ROGUE RIVER LOOP** | | | | | | |
| | Increasing CL Miles | 0.00 | 0.00 | 20.79 | 0.00 | 0.00 | 20.79 |
| | Decreasing CL Miles | 0.00 | 0.00 | 0.00 | 0.00 | 0.00 | 0.00 |
| | **Total CL Miles** | **0.00** | **0.00** | **20.79** | **0.00** | **0.00** | **20.79** |
| | **Total Lane Miles** | **0.00** | **0.00** | **41.58** | **0.00** | **0.00** | **41.58** |
| **270** | **LAKE OF THE WOODS** | | | | | | |
| | Increasing CL Miles | 0.00 | 0.00 | 24.73 | 53.00 | 0.00 | 77.73 |
| | Decreasing CL Miles | 0.00 | 0.00 | 0.00 | 0.00 | 0.00 | 0.00 |
| | **Total CL Miles** | **0.00** | **0.00** | **24.73** | **53.00** | **0.00** | **77.73** |
| | **Total Lane Miles** | **0.00** | **0.00** | **51.85** | **122.03** | **0.00** | **173.88** |
| **271** | **SAMS VALLEY** | | | | | | |
| | Increasing CL Miles | 0.00 | 0.00 | 17.98 | 0.00 | 0.00 | 17.98 |
| | Decreasing CL Miles | 0.00 | 0.00 | 0.00 | 0.00 | 0.00 | 0.00 |
| | **Total CL Miles** | **0.00** | **0.00** | **17.98** | **0.00** | **0.00** | **17.98** |
| | **Total Lane Miles** | **0.00** | **0.00** | **35.76** | **0.00** | **0.00** | **35.76** |
| **272** | **JACKSONVILLE** | | | | | | |
| | Increasing CL Miles | 0.00 | 0.00 | 39.25 | 0.00 | 0.00 | 39.25 |
| | Decreasing CL Miles | 0.00 | 0.00 | 1.20 | 0.00 | 0.00 | 1.20 |
| | **Total CL Miles** | **0.00** | **0.00** | **40.45** | **0.00** | **0.00** | **40.45** |
| | **Total Lane Miles** | **0.00** | **0.00** | **83.96** | **0.00** | **0.00** | **83.96** |
| **273** | **SISKIYOU** | | | | | | |
| | Increasing CL Miles | 0.00 | 0.00 | 12.94 | 0.00 | 0.00 | 12.94 |
| | Decreasing CL Miles | 0.00 | 0.00 | 0.34 | 0.00 | 0.00 | 0.34 |
| | **Total CL Miles** | **0.00** | **0.00** | **13.28** | **0.00** | **0.00** | **13.28** |
| | **Total Lane Miles** | **0.00** | **0.00** | **25.88** | **0.00** | **0.00** | **25.88** |
| **281** | **HOOD RIVER** | | | | | | |
| | Increasing CL Miles | 19.02 | 0.00 | 0.00 | 0.00 | 0.00 | 19.02 |
| | Decreasing CL Miles | 0.45 | 0.00 | 0.00 | 0.00 | 0.00 | 0.45 |
| | **Total CL Miles** | **19.47** | **0.00** | **0.00** | **0.00** | **0.00** | **19.47** |
| | **Total Lane Miles** | **39.77** | **0.00** | **0.00** | **0.00** | **0.00** | **39.77** |
| **282** | **ODELL** | | | | | | |
| | Increasing CL Miles | 3.45 | 0.00 | 0.00 | 0.00 | 0.00 | 3.45 |
| | Decreasing CL Miles | 0.05 | 0.00 | 0.00 | 0.00 | 0.00 | 0.05 |
| | **Total CL Miles** | **3.50** | **0.00** | **0.00** | **0.00** | **0.00** | **3.50** |
| | **Total Lane Miles** | **6.95** | **0.00** | **0.00** | **0.00** | **0.00** | **6.95** |

# 2010 OREGON MILEAGE REPORT
## State Highway Mileage by Highway

| Highway No. | | Region 1 | Region 2 | Region 3 | Region 4 | Region 5 | Total |
|---|---|---|---|---|---|---|---|
| **290** | **SHERARS BRIDGE** | | | | | | |
| | Increasing CL Miles | 0.00 | 0.00 | 0.00 | 28.47 | 0.00 | 28.47 |
| | Decreasing CL Miles | 0.00 | 0.00 | 0.00 | 0.00 | 0.00 | 0.00 |
| | **Total CL Miles** | **0.00** | **0.00** | **0.00** | **28.47** | **0.00** | **28.47** |
| | **Total Lane Miles** | **0.00** | **0.00** | **0.00** | **56.94** | **0.00** | **56.94** |
| **291** | **SHANIKO-FOSSIL** | | | | | | |
| | Increasing CL Miles | 0.00 | 0.00 | 0.00 | 42.29 | 0.00 | 42.29 |
| | Decreasing CL Miles | 0.00 | 0.00 | 0.00 | 0.00 | 0.00 | 0.00 |
| | **Total CL Miles** | **0.00** | **0.00** | **0.00** | **42.29** | **0.00** | **42.29** |
| | **Total Lane Miles** | **0.00** | **0.00** | **0.00** | **84.43** | **0.00** | **84.43** |
| **292** | **MOSIER-THE DALLES** | | | | | | |
| | Increasing CL Miles | 0.00 | 0.00 | 0.00 | 2.39 | 0.00 | 2.39 |
| | Decreasing CL Miles | 0.00 | 0.00 | 0.00 | 0.52 | 0.00 | 0.52 |
| | **Total CL Miles** | **0.00** | **0.00** | **0.00** | **2.91** | **0.00** | **2.91** |
| | **Total Lane Miles** | **0.00** | **0.00** | **0.00** | **4.27** | **0.00** | **4.27** |
| **293** | **ANTELOPE** | | | | | | |
| | Increasing CL Miles | 0.00 | 0.00 | 0.00 | 14.55 | 0.00 | 14.55 |
| | Decreasing CL Miles | 0.00 | 0.00 | 0.00 | 0.00 | 0.00 | 0.00 |
| | **Total CL Miles** | **0.00** | **0.00** | **0.00** | **14.55** | **0.00** | **14.55** |
| | **Total Lane Miles** | **0.00** | **0.00** | **0.00** | **29.10** | **0.00** | **29.10** |
| **300** | **WASCO-HEPPNER** | | | | | | |
| | Increasing CL Miles | 0.00 | 0.00 | 0.00 | 56.56 | 29.26 | 85.82 |
| | Decreasing CL Miles | 0.00 | 0.00 | 0.00 | 0.00 | 0.00 | 0.00 |
| | **Total CL Miles** | **0.00** | **0.00** | **0.00** | **56.56** | **29.26** | **85.82** |
| | **Total Lane Miles** | **0.00** | **0.00** | **0.00** | **113.12** | **58.52** | **171.64** |
| **301** | **CELILO-WASCO** | | | | | | |
| | Increasing CL Miles | 0.00 | 0.00 | 0.00 | 16.29 | 0.00 | 16.29 |
| | Decreasing CL Miles | 0.00 | 0.00 | 0.00 | 0.28 | 0.00 | 0.28 |
| | **Total CL Miles** | **0.00** | **0.00** | **0.00** | **16.57** | **0.00** | **16.57** |
| | **Total Lane Miles** | **0.00** | **0.00** | **0.00** | **32.01** | **0.00** | **32.01** |
| **320** | **LEXINGTON-ECHO** | | | | | | |
| | Increasing CL Miles | 0.00 | 0.00 | 0.00 | 0.00 | 37.03 | 37.03 |
| | Decreasing CL Miles | 0.00 | 0.00 | 0.00 | 0.00 | 0.00 | 0.00 |
| | **Total CL Miles** | **0.00** | **0.00** | **0.00** | **0.00** | **37.03** | **37.03** |
| | **Total Lane Miles** | **0.00** | **0.00** | **0.00** | **0.00** | **74.06** | **74.06** |

# 2010 OREGON MILEAGE REPORT
## State Highway Mileage by Highway

| Highway No. | | Region 1 | Region 2 | Region 3 | Region 4 | Region 5 | Total |
|---|---|---|---|---|---|---|---|
| **321** | **HEPPNER-SPRAY** | | | | | | |
| | Increasing CL Miles | 0.00 | 0.00 | 0.00 | 0.00 | 40.93 | 40.93 |
| | Decreasing CL Miles | 0.00 | 0.00 | 0.00 | 0.00 | 0.00 | 0.00 |
| | **Total CL Miles** | **0.00** | **0.00** | **0.00** | **0.00** | **40.93** | **40.93** |
| | **Total Lane Miles** | **0.00** | **0.00** | **0.00** | **0.00** | **81.86** | **81.86** |
| **330** | **WESTON-ELGIN** | | | | | | |
| | Increasing CL Miles | 0.00 | 0.00 | 0.00 | 0.00 | 42.03 | 42.03 |
| | Decreasing CL Miles | 0.00 | 0.00 | 0.00 | 0.00 | 0.22 | 0.22 |
| | **Total CL Miles** | **0.00** | **0.00** | **0.00** | **0.00** | **42.25** | **42.25** |
| | **Total Lane Miles** | **0.00** | **0.00** | **0.00** | **0.00** | **89.91** | **89.91** |
| **331** | **UMATILLA MISSION** | | | | | | |
| | Increasing CL Miles | 0.00 | 0.00 | 0.00 | 0.00 | 5.06 | 5.06 |
| | Decreasing CL Miles | 0.00 | 0.00 | 0.00 | 0.00 | 0.31 | 0.31 |
| | **Total CL Miles** | **0.00** | **0.00** | **0.00** | **0.00** | **5.37** | **5.37** |
| | **Total Lane Miles** | **0.00** | **0.00** | **0.00** | **0.00** | **10.01** | **10.01** |
| **332** | **SUNNYSIDE-UMAPINE** | | | | | | |
| | Increasing CL Miles | 0.00 | 0.00 | 0.00 | 0.00 | 7.93 | 7.93 |
| | Decreasing CL Miles | 0.00 | 0.00 | 0.00 | 0.00 | 0.00 | 0.00 |
| | **Total CL Miles** | **0.00** | **0.00** | **0.00** | **0.00** | **7.93** | **7.93** |
| | **Total Lane Miles** | **0.00** | **0.00** | **0.00** | **0.00** | **15.86** | **15.86** |
| **333** | **HERMISTON** | | | | | | |
| | Increasing CL Miles | 0.00 | 0.00 | 0.00 | 0.00 | 18.70 | 18.70 |
| | Decreasing CL Miles | 0.00 | 0.00 | 0.00 | 0.00 | 0.00 | 0.00 |
| | **Total CL Miles** | **0.00** | **0.00** | **0.00** | **0.00** | **18.70** | **18.70** |
| | **Total Lane Miles** | **0.00** | **0.00** | **0.00** | **0.00** | **36.82** | **36.82** |
| **334** | **ATHENA-HOLDMAN** | | | | | | |
| | Increasing CL Miles | 0.00 | 0.00 | 0.00 | 0.00 | 16.99 | 16.99 |
| | Decreasing CL Miles | 0.00 | 0.00 | 0.00 | 0.00 | 0.00 | 0.00 |
| | **Total CL Miles** | **0.00** | **0.00** | **0.00** | **0.00** | **16.99** | **16.99** |
| | **Total Lane Miles** | **0.00** | **0.00** | **0.00** | **0.00** | **33.98** | **33.98** |
| **335** | **HAVANA-HELIX** | | | | | | |
| | Increasing CL Miles | 0.00 | 0.00 | 0.00 | 0.00 | 9.73 | 9.73 |
| | Decreasing CL Miles | 0.00 | 0.00 | 0.00 | 0.00 | 0.00 | 0.00 |
| | **Total CL Miles** | **0.00** | **0.00** | **0.00** | **0.00** | **9.73** | **9.73** |
| | **Total Lane Miles** | **0.00** | **0.00** | **0.00** | **0.00** | **19.46** | **19.46** |

# 2010 OREGON MILEAGE REPORT
## State Highway Mileage by Highway

| Highway No. | | Region 1 | Region 2 | Region 3 | Region 4 | Region 5 | Total |
|---|---|---|---|---|---|---|---|
| **339** | **FREEWATER** | | | | | | |
| | Increasing CL Miles | 0.00 | 0.00 | 0.00 | 0.00 | 3.43 | 3.43 |
| | Decreasing CL Miles | 0.00 | 0.00 | 0.00 | 0.00 | 0.00 | 0.00 |
| | **Total CL Miles** | **0.00** | **0.00** | **0.00** | **0.00** | **3.43** | **3.43** |
| | **Total Lane Miles** | **0.00** | **0.00** | **0.00** | **0.00** | **6.86** | **6.86** |
| **340** | **MEDICAL SPRINGS** | | | | | | |
| | Increasing CL Miles | 0.00 | 0.00 | 0.00 | 0.00 | 39.00 | 39.00 |
| | Decreasing CL Miles | 0.00 | 0.00 | 0.00 | 0.00 | 0.24 | 0.24 |
| | **Total CL Miles** | **0.00** | **0.00** | **0.00** | **0.00** | **39.24** | **39.24** |
| | **Total Lane Miles** | **0.00** | **0.00** | **0.00** | **0.00** | **77.67** | **77.67** |
| **341** | **UKIAH-HILGARD** | | | | | | |
| | Increasing CL Miles | 0.00 | 0.00 | 0.00 | 0.00 | 47.52 | 47.52 |
| | Decreasing CL Miles | 0.00 | 0.00 | 0.00 | 0.00 | 0.60 | 0.60 |
| | **Total CL Miles** | **0.00** | **0.00** | **0.00** | **0.00** | **48.12** | **48.12** |
| | **Total Lane Miles** | **0.00** | **0.00** | **0.00** | **0.00** | **95.45** | **95.45** |
| **342** | **COVE** | | | | | | |
| | Increasing CL Miles | 0.00 | 0.00 | 0.00 | 0.00 | 22.07 | 22.07 |
| | Decreasing CL Miles | 0.00 | 0.00 | 0.00 | 0.00 | 0.00 | 0.00 |
| | **Total CL Miles** | **0.00** | **0.00** | **0.00** | **0.00** | **22.07** | **22.07** |
| | **Total Lane Miles** | **0.00** | **0.00** | **0.00** | **0.00** | **44.14** | **44.14** |
| **350** | **LITTLE SHEEP CREEK** | | | | | | |
| | Increasing CL Miles | 0.00 | 0.00 | 0.00 | 0.00 | 29.36 | 29.36 |
| | Decreasing CL Miles | 0.00 | 0.00 | 0.00 | 0.00 | 0.00 | 0.00 |
| | **Total CL Miles** | **0.00** | **0.00** | **0.00** | **0.00** | **29.36** | **29.36** |
| | **Total Lane Miles** | **0.00** | **0.00** | **0.00** | **0.00** | **58.72** | **58.72** |
| **351** | **JOSEPH-WALLOWA LAKE** | | | | | | |
| | Increasing CL Miles | 0.00 | 0.00 | 0.00 | 0.00 | 7.12 | 7.12 |
| | Decreasing CL Miles | 0.00 | 0.00 | 0.00 | 0.00 | 0.00 | 0.00 |
| | **Total CL Miles** | **0.00** | **0.00** | **0.00** | **0.00** | **7.12** | **7.12** |
| | **Total Lane Miles** | **0.00** | **0.00** | **0.00** | **0.00** | **14.24** | **14.24** |
| **360** | **MADRAS-PRINEVILLE** | | | | | | |
| | Increasing CL Miles | 0.00 | 0.00 | 0.00 | 26.22 | 0.00 | 26.22 |
| | Decreasing CL Miles | 0.00 | 0.00 | 0.00 | 0.17 | 0.00 | 0.17 |
| | **Total CL Miles** | **0.00** | **0.00** | **0.00** | **26.39** | **0.00** | **26.39** |
| | **Total Lane Miles** | **0.00** | **0.00** | **0.00** | **52.62** | **0.00** | **52.62** |

# 2010 OREGON MILEAGE REPORT
## State Highway Mileage by Highway

| Highway No. | | Region 1 | Region 2 | Region 3 | Region 4 | Region 5 | Total |
|---|---|---|---|---|---|---|---|
| **361** | **CULVER** | | | | | | |
| | Increasing CL Miles | 0.00 | 0.00 | 0.00 | 11.62 | 0.00 | 11.62 |
| | Decreasing CL Miles | 0.00 | 0.00 | 0.00 | 0.00 | 0.00 | 0.00 |
| | **Total CL Miles** | **0.00** | **0.00** | **0.00** | **11.62** | **0.00** | **11.62** |
| | **Total Lane Miles** | **0.00** | **0.00** | **0.00** | **23.24** | **0.00** | **23.24** |
| **370** | **O'NEIL** | | | | | | |
| | Increasing CL Miles | 0.00 | 0.00 | 0.00 | 17.67 | 0.00 | 17.67 |
| | Decreasing CL Miles | 0.00 | 0.00 | 0.00 | 0.00 | 0.00 | 0.00 |
| | **Total CL Miles** | **0.00** | **0.00** | **0.00** | **17.67** | **0.00** | **17.67** |
| | **Total Lane Miles** | **0.00** | **0.00** | **0.00** | **35.34** | **0.00** | **35.34** |
| **372** | **CENTURY DRIVE** | | | | | | |
| | Increasing CL Miles | 0.00 | 0.00 | 0.00 | 17.52 | 0.00 | 17.52 |
| | Decreasing CL Miles | 0.00 | 0.00 | 0.00 | 0.78 | 0.00 | 0.78 |
| | **Total CL Miles** | **0.00** | **0.00** | **0.00** | **18.30** | **0.00** | **18.30** |
| | **Total Lane Miles** | **0.00** | **0.00** | **0.00** | **41.47** | **0.00** | **41.47** |
| **380** | **PAULINA** | | | | | | |
| | Increasing CL Miles | 0.00 | 0.00 | 0.00 | 55.49 | 0.00 | 55.49 |
| | Decreasing CL Miles | 0.00 | 0.00 | 0.00 | 0.00 | 0.00 | 0.00 |
| | **Total CL Miles** | **0.00** | **0.00** | **0.00** | **55.49** | **0.00** | **55.49** |
| | **Total Lane Miles** | **0.00** | **0.00** | **0.00** | **110.98** | **0.00** | **110.98** |
| **390** | **SERVICE CREEK-MITCHELL** | | | | | | |
| | Increasing CL Miles | 0.00 | 0.00 | 0.00 | 23.79 | 0.00 | 23.79 |
| | Decreasing CL Miles | 0.00 | 0.00 | 0.00 | 0.00 | 0.00 | 0.00 |
| | **Total CL Miles** | **0.00** | **0.00** | **0.00** | **23.79** | **0.00** | **23.79** |
| | **Total Lane Miles** | **0.00** | **0.00** | **0.00** | **47.58** | **0.00** | **47.58** |
| **402** | **KIMBERLY-LONG CREEK** | | | | | | |
| | Increasing CL Miles | 0.00 | 0.00 | 0.00 | 0.00 | 34.88 | 34.88 |
| | Decreasing CL Miles | 0.00 | 0.00 | 0.00 | 0.00 | 0.00 | 0.00 |
| | **Total CL Miles** | **0.00** | **0.00** | **0.00** | **0.00** | **34.88** | **34.88** |
| | **Total Lane Miles** | **0.00** | **0.00** | **0.00** | **0.00** | **69.76** | **69.76** |
| **410** | **SUMPTER** | | | | | | |
| | Increasing CL Miles | 0.00 | 0.00 | 0.00 | 0.00 | 3.71 | 3.71 |
| | Decreasing CL Miles | 0.00 | 0.00 | 0.00 | 0.00 | 0.00 | 0.00 |
| | **Total CL Miles** | **0.00** | **0.00** | **0.00** | **0.00** | **3.71** | **3.71** |
| | **Total Lane Miles** | **0.00** | **0.00** | **0.00** | **0.00** | **7.42** | **7.42** |

# 2010 OREGON MILEAGE REPORT
## State Highway Mileage by Highway

| Highway No. | | Region 1 | Region 2 | Region 3 | Region 4 | Region 5 | Total |
|---|---|---|---|---|---|---|---|
| **413** | **HALFWAY-CORNUCOPIA** | | | | | | |
| | Increasing CL Miles | 0.00 | 0.00 | 0.00 | 0.00 | 11.28 | 11.28 |
| | Decreasing CL Miles | 0.00 | 0.00 | 0.00 | 0.00 | 0.00 | 0.00 |
| | **Total CL Miles** | **0.00** | **0.00** | **0.00** | **0.00** | **11.28** | **11.28** |
| | **Total Lane Miles** | **0.00** | **0.00** | **0.00** | **0.00** | **22.56** | **22.56** |
| **414** | **PINE CREEK** | | | | | | |
| | Increasing CL Miles | 0.00 | 0.00 | 0.00 | 0.00 | 1.03 | 1.03 |
| | Decreasing CL Miles | 0.00 | 0.00 | 0.00 | 0.00 | 0.00 | 0.00 |
| | **Total CL Miles** | **0.00** | **0.00** | **0.00** | **0.00** | **1.03** | **1.03** |
| | **Total Lane Miles** | **0.00** | **0.00** | **0.00** | **0.00** | **2.06** | **2.06** |
| **415** | **DOOLEY MOUNTAIN** | | | | | | |
| | Increasing CL Miles | 0.00 | 0.00 | 0.00 | 0.00 | 36.78 | 36.78 |
| | Decreasing CL Miles | 0.00 | 0.00 | 0.00 | 0.00 | 0.00 | 0.00 |
| | **Total CL Miles** | **0.00** | **0.00** | **0.00** | **0.00** | **36.78** | **36.78** |
| | **Total Lane Miles** | **0.00** | **0.00** | **0.00** | **0.00** | **73.56** | **73.56** |
| **420** | **MIDLAND** | | | | | | |
| | Increasing CL Miles | 0.00 | 0.00 | 0.00 | 4.30 | 0.00 | 4.30 |
| | Decreasing CL Miles | 0.00 | 0.00 | 0.00 | 0.00 | 0.00 | 0.00 |
| | **Total CL Miles** | **0.00** | **0.00** | **0.00** | **4.30** | **0.00** | **4.30** |
| | **Total Lane Miles** | **0.00** | **0.00** | **0.00** | **8.60** | **0.00** | **8.60** |
| **422** | **CHILOQUIN** | | | | | | |
| | Increasing CL Miles | 0.00 | 0.00 | 0.00 | 5.59 | 0.00 | 5.59 |
| | Decreasing CL Miles | 0.00 | 0.00 | 0.00 | 0.00 | 0.00 | 0.00 |
| | **Total CL Miles** | **0.00** | **0.00** | **0.00** | **5.59** | **0.00** | **5.59** |
| | **Total Lane Miles** | **0.00** | **0.00** | **0.00** | **10.78** | **0.00** | **10.78** |
| **424** | **SOUTH KLAMATH FALLS** | | | | | | |
| | Increasing CL Miles | 0.00 | 0.00 | 0.00 | 7.49 | 0.00 | 7.49 |
| | Decreasing CL Miles | 0.00 | 0.00 | 0.00 | 0.00 | 0.00 | 0.00 |
| | **Total CL Miles** | **0.00** | **0.00** | **0.00** | **7.49** | **0.00** | **7.49** |
| | **Total Lane Miles** | **0.00** | **0.00** | **0.00** | **14.82** | **0.00** | **14.82** |
| **426** | **HATFIELD** | | | | | | |
| | Increasing CL Miles | 0.00 | 0.00 | 0.00 | 2.42 | 0.00 | 2.42 |
| | Decreasing CL Miles | 0.00 | 0.00 | 0.00 | 0.00 | 0.00 | 0.00 |
| | **Total CL Miles** | **0.00** | **0.00** | **0.00** | **2.42** | **0.00** | **2.42** |
| | **Total Lane Miles** | **0.00** | **0.00** | **0.00** | **4.84** | **0.00** | **4.84** |

# 2010 OREGON MILEAGE REPORT
## State Highway Mileage by Highway

| Highway No. | | Region 1 | Region 2 | Region 3 | Region 4 | Region 5 | Total |
|---|---|---|---|---|---|---|---|
| **429** | **CRESCENT LAKE** | | | | | | |
| | Increasing CL Miles | 0.00 | 2.39 | 0.00 | 0.00 | 0.00 | 2.39 |
| | Decreasing CL Miles | 0.00 | 0.00 | 0.00 | 0.00 | 0.00 | 0.00 |
| | **Total CL Miles** | **0.00** | **2.39** | **0.00** | **0.00** | **0.00** | **2.39** |
| | **Total Lane Miles** | **0.00** | **4.78** | **0.00** | **0.00** | **0.00** | **4.78** |
| **431** | **WARNER** | | | | | | |
| | Increasing CL Miles | 0.00 | 0.00 | 0.00 | 64.95 | 0.00 | 64.95 |
| | Decreasing CL Miles | 0.00 | 0.00 | 0.00 | 0.00 | 0.00 | 0.00 |
| | **Total CL Miles** | **0.00** | **0.00** | **0.00** | **64.95** | **0.00** | **64.95** |
| | **Total Lane Miles** | **0.00** | **0.00** | **0.00** | **129.90** | **0.00** | **129.90** |
| **440** | **FRENCHGLEN** | | | | | | |
| | Increasing CL Miles | 0.00 | 0.00 | 0.00 | 0.00 | 72.95 | 72.95 |
| | Decreasing CL Miles | 0.00 | 0.00 | 0.00 | 0.00 | 0.00 | 0.00 |
| | **Total CL Miles** | **0.00** | **0.00** | **0.00** | **0.00** | **72.95** | **72.95** |
| | **Total Lane Miles** | **0.00** | **0.00** | **0.00** | **0.00** | **145.90** | **145.90** |
| **442** | **STEENS** | | | | | | |
| | Increasing CL Miles | 0.00 | 0.00 | 0.00 | 0.00 | 91.55 | 91.55 |
| | Decreasing CL Miles | 0.00 | 0.00 | 0.00 | 0.00 | 0.00 | 0.00 |
| | **Total CL Miles** | **0.00** | **0.00** | **0.00** | **0.00** | **91.55** | **91.55** |
| | **Total Lane Miles** | **0.00** | **0.00** | **0.00** | **0.00** | **183.10** | **183.10** |
| **449** | **HUNTINGTON** | | | | | | |
| | Increasing CL Miles | 0.00 | 0.00 | 0.00 | 0.00 | 12.36 | 12.36 |
| | Decreasing CL Miles | 0.00 | 0.00 | 0.00 | 0.00 | 0.72 | 0.72 |
| | **Total CL Miles** | **0.00** | **0.00** | **0.00** | **0.00** | **13.08** | **13.08** |
| | **Total Lane Miles** | **0.00** | **0.00** | **0.00** | **0.00** | **24.78** | **24.78** |
| **450** | **SUCCOR CREEK** | | | | | | |
| | Increasing CL Miles | 0.00 | 0.00 | 0.00 | 0.00 | 20.09 | 20.09 |
| | Decreasing CL Miles | 0.00 | 0.00 | 0.00 | 0.00 | 0.00 | 0.00 |
| | **Total CL Miles** | **0.00** | **0.00** | **0.00** | **0.00** | **20.09** | **20.09** |
| | **Total Lane Miles** | **0.00** | **0.00** | **0.00** | **0.00** | **40.12** | **40.12** |
| **451** | **VALE-WEST** | | | | | | |
| | Increasing CL Miles | 0.00 | 0.00 | 0.00 | 0.00 | 10.36 | 10.36 |
| | Decreasing CL Miles | 0.00 | 0.00 | 0.00 | 0.00 | 0.00 | 0.00 |
| | **Total CL Miles** | **0.00** | **0.00** | **0.00** | **0.00** | **10.36** | **10.36** |
| | **Total Lane Miles** | **0.00** | **0.00** | **0.00** | **0.00** | **20.70** | **20.70** |

# 2010 OREGON MILEAGE REPORT
## State Highway Mileage by Highway

| Highway No. | | Region 1 | Region 2 | Region 3 | Region 4 | Region 5 | Total |
|---|---|---|---|---|---|---|---|
| **453** | **ADRIAN-ARENA VALLEY** | | | | | | |
| | Increasing CL Miles | 0.00 | 0.00 | 0.00 | 0.00 | 3.19 | 3.19 |
| | Decreasing CL Miles | 0.00 | 0.00 | 0.00 | 0.00 | 0.00 | 0.00 |
| | **Total CL Miles** | **0.00** | **0.00** | **0.00** | **0.00** | **3.19** | **3.19** |
| | **Total Lane Miles** | **0.00** | **0.00** | **0.00** | **0.00** | **6.38** | **6.38** |
| **454** | **ADRIAN-CALDWELL** | | | | | | |
| | Increasing CL Miles | 0.00 | 0.00 | 0.00 | 0.00 | 5.09 | 5.09 |
| | Decreasing CL Miles | 0.00 | 0.00 | 0.00 | 0.00 | 0.00 | 0.00 |
| | **Total CL Miles** | **0.00** | **0.00** | **0.00** | **0.00** | **5.09** | **5.09** |
| | **Total Lane Miles** | **0.00** | **0.00** | **0.00** | **0.00** | **10.18** | **10.18** |
| **455** | **OLDS FERRY-ONTARIO** | | | | | | |
| | Increasing CL Miles | 0.00 | 0.00 | 0.00 | 0.00 | 32.38 | 32.38 |
| | Decreasing CL Miles | 0.00 | 0.00 | 0.00 | 0.00 | 0.25 | 0.25 |
| | **Total CL Miles** | **0.00** | **0.00** | **0.00** | **0.00** | **32.63** | **32.63** |
| | **Total Lane Miles** | **0.00** | **0.00** | **0.00** | **0.00** | **68.01** | **68.01** |
| **456** | **I.O.N.** | | | | | | |
| | Increasing CL Miles | 0.00 | 0.00 | 0.00 | 0.00 | 121.75 | 121.75 |
| | Decreasing CL Miles | 0.00 | 0.00 | 0.00 | 0.00 | 0.00 | 0.00 |
| | **Total CL Miles** | **0.00** | **0.00** | **0.00** | **0.00** | **121.75** | **121.75** |
| | **Total Lane Miles** | **0.00** | **0.00** | **0.00** | **0.00** | **243.50** | **243.50** |
| **480** | **REDMOND SPUR** | | | | | | |
| | Increasing CL Miles | 0.00 | 0.00 | 0.00 | 2.10 | 0.00 | 2.10 |
| | Decreasing CL Miles | 0.00 | 0.00 | 0.00 | 1.23 | 0.00 | 1.23 |
| | **Total CL Miles** | **0.00** | **0.00** | **0.00** | **3.33** | **0.00** | **3.33** |
| | **Total Lane Miles** | **0.00** | **0.00** | **0.00** | **8.36** | **0.00** | **8.36** |
| **481** | **BAKER-COPPERFIELD SPUR** | | | | | | |
| | Increasing CL Miles | 0.00 | 0.00 | 0.00 | 0.00 | 1.15 | 1.15 |
| | Decreasing CL Miles | 0.00 | 0.00 | 0.00 | 0.00 | 0.00 | 0.00 |
| | **Total CL Miles** | **0.00** | **0.00** | **0.00** | **0.00** | **1.15** | **1.15** |
| | **Total Lane Miles** | **0.00** | **0.00** | **0.00** | **0.00** | **2.30** | **2.30** |
| **482** | **REDWOOD SPUR** | | | | | | |
| | Increasing CL Miles | 0.00 | 0.00 | 2.68 | 0.00 | 0.00 | 2.68 |
| | Decreasing CL Miles | 0.00 | 0.00 | 1.34 | 0.00 | 0.00 | 1.34 |
| | **Total CL Miles** | **0.00** | **0.00** | **4.02** | **0.00** | **0.00** | **4.02** |
| | **Total Lane Miles** | **0.00** | **0.00** | **10.36** | **0.00** | **0.00** | **10.36** |

# 2010 OREGON MILEAGE REPORT
## State Highway Mileage by Highway

| Highway No. | | Region 1 | Region 2 | Region 3 | Region 4 | Region 5 | Total |
|---|---|---|---|---|---|---|---|
| **483** | **MCMINNVILLE SPUR** | | | | | | |
| | Increasing CL Miles | 0.00 | 0.59 | 0.00 | 0.00 | 0.00 | 0.59 |
| | Decreasing CL Miles | 0.00 | 0.37 | 0.00 | 0.00 | 0.00 | 0.37 |
| | **Total CL Miles** | **0.00** | **0.96** | **0.00** | **0.00** | **0.00** | **0.96** |
| | **Total Lane Miles** | **0.00** | **1.33** | **0.00** | **0.00** | **0.00** | **1.33** |
| **484** | **ESPLANADE SPUR** | | | | | | |
| | Increasing CL Miles | 0.00 | 0.00 | 0.00 | 0.13 | 0.00 | 0.13 |
| | Decreasing CL Miles | 0.00 | 0.00 | 0.00 | 0.00 | 0.00 | 0.00 |
| | **Total CL Miles** | **0.00** | **0.00** | **0.00** | **0.13** | **0.00** | **0.13** |
| | **Total Lane Miles** | **0.00** | **0.00** | **0.00** | **0.26** | **0.00** | **0.26** |
| **485** | **FORT STEVENS SPUR** | | | | | | |
| | Increasing CL Miles | 0.00 | 0.95 | 0.00 | 0.00 | 0.00 | 0.95 |
| | Decreasing CL Miles | 0.00 | 0.00 | 0.00 | 0.00 | 0.00 | 0.00 |
| | **Total CL Miles** | **0.00** | **0.95** | **0.00** | **0.00** | **0.00** | **0.95** |
| | **Total Lane Miles** | **0.00** | **1.90** | **0.00** | **0.00** | **0.00** | **1.90** |
| **486** | **GOLD HILL SPUR** | | | | | | |
| | Increasing CL Miles | 0.00 | 0.00 | 0.96 | 0.00 | 0.00 | 0.96 |
| | Decreasing CL Miles | 0.00 | 0.00 | 0.00 | 0.00 | 0.00 | 0.00 |
| | **Total CL Miles** | **0.00** | **0.00** | **0.96** | **0.00** | **0.00** | **0.96** |
| | **Total Lane Miles** | **0.00** | **0.00** | **1.73** | **0.00** | **0.00** | **1.73** |
| **487** | **CELILO-WASCO SPUR** | | | | | | |
| | Increasing CL Miles | 0.00 | 0.00 | 0.00 | 2.82 | 0.00 | 2.82 |
| | Decreasing CL Miles | 0.00 | 0.00 | 0.00 | 0.00 | 0.00 | 0.00 |
| | **Total CL Miles** | **0.00** | **0.00** | **0.00** | **2.82** | **0.00** | **2.82** |
| | **Total Lane Miles** | **0.00** | **0.00** | **0.00** | **5.64** | **0.00** | **5.64** |
| **488** | **CHILOQUIN SPUR** | | | | | | |
| | Increasing CL Miles | 0.00 | 0.00 | 0.00 | 0.19 | 0.00 | 0.19 |
| | Decreasing CL Miles | 0.00 | 0.00 | 0.00 | 0.00 | 0.00 | 0.00 |
| | **Total CL Miles** | **0.00** | **0.00** | **0.00** | **0.19** | **0.00** | **0.19** |
| | **Total Lane Miles** | **0.00** | **0.00** | **0.00** | **0.38** | **0.00** | **0.38** |
| **489** | **PARMA SPUR** | | | | | | |
| | Increasing CL Miles | 0.00 | 0.00 | 0.00 | 0.00 | 2.75 | 2.75 |
| | Decreasing CL Miles | 0.00 | 0.00 | 0.00 | 0.00 | 0.00 | 0.00 |
| | **Total CL Miles** | **0.00** | **0.00** | **0.00** | **0.00** | **2.75** | **2.75** |
| | **Total Lane Miles** | **0.00** | **0.00** | **0.00** | **0.00** | **5.50** | **5.50** |

# 2010 OREGON MILEAGE REPORT
## State Highway Mileage by Highway

| Highway No. | | Region 1 | Region 2 | Region 3 | Region 4 | Region 5 | Total |
|---|---|---|---|---|---|---|---|
| **490** | **HOMEDALE SPUR** | | | | | | |
| | Increasing CL Miles | 0.00 | 0.00 | 0.00 | 0.00 | 2.13 | 2.13 |
| | Decreasing CL Miles | 0.00 | 0.00 | 0.00 | 0.00 | 0.00 | 0.00 |
| | **Total CL Miles** | **0.00** | **0.00** | **0.00** | **0.00** | **2.13** | **2.13** |
| | **Total Lane Miles** | **0.00** | **0.00** | **0.00** | **0.00** | **4.26** | **4.26** |
| **491** | **WEISER SPUR** | | | | | | |
| | Increasing CL Miles | 0.00 | 0.00 | 0.00 | 0.00 | 2.01 | 2.01 |
| | Decreasing CL Miles | 0.00 | 0.00 | 0.00 | 0.00 | 0.00 | 0.00 |
| | **Total CL Miles** | **0.00** | **0.00** | **0.00** | **0.00** | **2.01** | **2.01** |
| | **Total Lane Miles** | **0.00** | **0.00** | **0.00** | **0.00** | **4.02** | **4.02** |
| **492** | **PAYETTE SPUR** | | | | | | |
| | Increasing CL Miles | 0.00 | 0.00 | 0.00 | 0.00 | 1.65 | 1.65 |
| | Decreasing CL Miles | 0.00 | 0.00 | 0.00 | 0.00 | 0.00 | 0.00 |
| | **Total CL Miles** | **0.00** | **0.00** | **0.00** | **0.00** | **1.65** | **1.65** |
| | **Total Lane Miles** | **0.00** | **0.00** | **0.00** | **0.00** | **3.30** | **3.30** |
| **493** | **ONTARIO SPUR** | | | | | | |
| | Increasing CL Miles | 0.00 | 0.00 | 0.00 | 0.00 | 1.02 | 1.02 |
| | Decreasing CL Miles | 0.00 | 0.00 | 0.00 | 0.00 | 0.00 | 0.00 |
| | **Total CL Miles** | **0.00** | **0.00** | **0.00** | **0.00** | **1.02** | **1.02** |
| | **Total Lane Miles** | **0.00** | **0.00** | **0.00** | **0.00** | **4.08** | **4.08** |

## 2010 STATE TOTALS MILEAGE SUMMARY

| | REGION 1 | REGION 2 | REGION 3 | REGION 4 | REGION 5 | TOTAL |
|---|---|---|---|---|---|---|
| Increasing Centerline Miles | 700.01 | 2,121.47 | 1,139.31 | 1,861.76 | 2,219.23 | 8,041.78 |
| Decreasing Centerline Miles | 180.26 | 195.15 | 189.26 | 110.99 | 238.91 | 914.57 |
| **Total Centerline Miles** | **880.27** | **2,316.62** | **1,328.57** | **1,972.75** | **2,458.14** | **8,956.35** |
| **Total Lane Miles** | **2,131.88** | **5,025.86** | **2,859.01** | **4,145.54** | **4,950.83** | **19,113.12** |

# 2010 OREGON MILEAGE REPORT
## State Highway by ODOT Region

| Hwy No. | | MAINLINE Increasing | MAINLINE Decreasing | CONNECTIONS Increasing | CONNECTIONS Decreasing | FRONTAGE ROADS Increasing | FRONTAGE ROADS Decreasing | TOTALS ACROSS |
|---|---|---|---|---|---|---|---|---|
| | | | | **Region 1** | | | | |
| 001 | Centerline Miles | 25.73 | 25.73 | 26.44 | 0.00 | 0.39 | 0.00 | 78.29 |
| | Lane Miles | 80.20 | 78.61 | 39.02 | 0.00 | 0.45 | 0.00 | 198.28 |
| 002 | Centerline Miles | 62.11 | 62.05 | 26.01 | 0.00 | 11.36 | 0.00 | 161.53 |
| | Lane Miles | 137.49 | 137.29 | 32.73 | 0.00 | 20.40 | 0.00 | 327.91 |
| 003 | Centerline Miles | 11.60 | 0.91 | 2.04 | 0.00 | 0.00 | 0.00 | 14.55 |
| | Lane Miles | 34.17 | 1.65 | 2.11 | 0.00 | 0.00 | 0.00 | 37.93 |
| 026 | Centerline Miles | 89.58 | 5.81 | 2.56 | 0.00 | 3.87 | 0.00 | 101.82 |
| | Lane Miles | 258.86 | 11.21 | 3.15 | 0.00 | 7.09 | 0.00 | 280.31 |
| 029 | Centerline Miles | 17.83 | 4.61 | 0.77 | 0.00 | 0.00 | 0.00 | 23.21 |
| | Lane Miles | 64.31 | 10.13 | 1.05 | 0.00 | 0.00 | 0.00 | 75.49 |
| 040 | Centerline Miles | 2.44 | 0.00 | 0.60 | 0.00 | 0.00 | 0.00 | 3.04 |
| | Lane Miles | 9.76 | 0.00 | 1.14 | 0.00 | 0.00 | 0.00 | 10.90 |
| 047 | Centerline Miles | 18.78 | 18.86 | 21.76 | 0.00 | 1.19 | 0.00 | 60.59 |
| | Lane Miles | 45.87 | 49.37 | 33.49 | 0.00 | 2.31 | 0.00 | 131.04 |
| 053 | Centerline Miles | 4.62 | 0.00 | 0.31 | 0.00 | 0.00 | 0.00 | 4.93 |
| | Lane Miles | 10.94 | 0.00 | 0.31 | 0.00 | 0.00 | 0.00 | 11.25 |
| 061 | Centerline Miles | 4.25 | 4.16 | 7.96 | 0.23 | 0.00 | 0.00 | 16.60 |
| | Lane Miles | 11.66 | 11.41 | 12.50 | 0.34 | 0.00 | 0.00 | 35.91 |
| 064 | Centerline Miles | 26.56 | 26.28 | 28.41 | 0.72 | 0.36 | 0.00 | 82.33 |
| | Lane Miles | 76.63 | 77.48 | 44.29 | 1.44 | 0.88 | 0.00 | 200.72 |
| 068 | Centerline Miles | 10.18 | 0.41 | 0.89 | 0.00 | 0.09 | 0.00 | 11.57 |
| | Lane Miles | 39.33 | 0.80 | 1.51 | 0.00 | 0.18 | 0.00 | 41.82 |
| 081 | Centerline Miles | 26.01 | 4.69 | 4.17 | 0.00 | 1.18 | 0.00 | 36.05 |
| | Lane Miles | 94.87 | 12.00 | 6.33 | 0.00 | 2.33 | 0.00 | 115.53 |

# 2010 OREGON MILEAGE REPORT
## State Highway by ODOT Region

| Hwy No. | | MAINLINE Increasing | MAINLINE Decreasing | CONNECTIONS Increasing | CONNECTIONS Decreasing | FRONTAGE ROADS Increasing | FRONTAGE ROADS Decreasing | TOTALS ACROSS |
|---|---|---|---|---|---|---|---|---|
| 091 | Centerline Miles | 16.59 | 8.89 | 3.57 | 0.00 | 1.23 | 0.00 | 30.28 |
| | Lane Miles | 49.78 | 18.10 | 5.12 | 0.00 | 1.67 | 0.00 | 74.67 |
| 092 | Centerline Miles | 17.03 | 1.00 | 1.12 | 0.00 | 1.76 | 0.00 | 20.91 |
| | Lane Miles | 67.10 | 2.36 | 2.00 | 0.00 | 2.95 | 0.00 | 74.41 |
| 100 | Centerline Miles | 27.33 | 1.48 | 0.49 | 0.00 | 0.00 | 0.00 | 29.30 |
| | Lane Miles | 53.74 | 1.94 | 0.56 | 0.00 | 0.00 | 0.00 | 56.24 |
| 120 | Centerline Miles | 0.28 | 0.00 | 0.37 | 0.00 | 0.20 | 0.00 | 0.85 |
| | Lane Miles | 0.95 | 0.00 | 0.37 | 0.00 | 0.40 | 0.00 | 1.72 |
| 123 | Centerline Miles | 14.76 | 0.42 | 1.25 | 0.00 | 0.00 | 0.00 | 16.43 |
| | Lane Miles | 49.06 | 0.84 | 1.59 | 0.00 | 0.00 | 0.00 | 51.49 |
| 140 | Centerline Miles | 10.05 | 0.00 | 0.00 | 0.00 | 0.00 | 0.00 | 10.05 |
| | Lane Miles | 20.40 | 0.00 | 0.00 | 0.00 | 0.00 | 0.00 | 20.40 |
| 141 | Centerline Miles | 7.30 | 0.55 | 1.31 | 0.00 | 0.00 | 0.00 | 9.16 |
| | Lane Miles | 16.03 | 1.63 | 1.90 | 0.00 | 0.00 | 0.00 | 19.56 |
| 142 | Centerline Miles | 1.50 | 0.00 | 0.00 | 0.00 | 0.00 | 0.00 | 1.50 |
| | Lane Miles | 3.00 | 0.00 | 0.00 | 0.00 | 0.00 | 0.00 | 3.00 |
| 143 | Centerline Miles | 0.57 | 0.00 | 0.39 | 0.00 | 0.26 | 0.00 | 1.22 |
| | Lane Miles | 2.28 | 0.00 | 0.45 | 0.00 | 0.52 | 0.00 | 3.25 |
| 144 | Centerline Miles | 7.52 | 7.34 | 10.71 | 0.00 | 0.36 | 0.00 | 25.93 |
| | Lane Miles | 18.66 | 17.82 | 17.93 | 0.00 | 0.72 | 0.00 | 55.13 |
| 160 | Centerline Miles | 16.32 | 2.20 | 0.00 | 0.00 | 0.00 | 0.00 | 18.52 |
| | Lane Miles | 38.49 | 4.40 | 0.00 | 0.00 | 0.00 | 0.00 | 42.89 |
| 161 | Centerline Miles | 22.07 | 0.07 | 0.00 | 0.00 | 0.13 | 0.00 | 22.27 |
| | Lane Miles | 44.10 | 0.14 | 0.00 | 0.00 | 0.24 | 0.00 | 44.48 |

# 2010 OREGON MILEAGE REPORT
## State Highway by ODOT Region

| Hwy No. | | MAINLINE Increasing | MAINLINE Decreasing | CONNECTIONS Increasing | CONNECTIONS Decreasing | FRONTAGE ROADS Increasing | FRONTAGE ROADS Decreasing | TOTALS ACROSS |
|---|---|---|---|---|---|---|---|---|
| 171 | Centerline Miles | 48.54 | 2.40 | 3.14 | 0.00 | 0.72 | 0.00 | 54.80 |
| | Lane Miles | 118.38 | 4.37 | 4.62 | 0.00 | 1.37 | 0.00 | 128.74 |
| 172 | Centerline Miles | 6.17 | 0.00 | 0.00 | 0.00 | 0.00 | 0.00 | 6.17 |
| | Lane Miles | 12.34 | 0.00 | 0.00 | 0.00 | 0.00 | 0.00 | 12.34 |
| 173 | Centerline Miles | 5.32 | 0.54 | 0.00 | 0.00 | 0.00 | 0.00 | 5.86 |
| | Lane Miles | 10.21 | 0.54 | 0.00 | 0.00 | 0.00 | 0.00 | 10.75 |
| 174 | Centerline Miles | 8.84 | 0.41 | 0.29 | 0.00 | 0.00 | 0.00 | 9.54 |
| | Lane Miles | 18.14 | 0.57 | 0.29 | 0.00 | 0.00 | 0.00 | 19.00 |
| 281 | Centerline Miles | 19.02 | 0.45 | 0.00 | 0.00 | 0.00 | 0.00 | 19.47 |
| | Lane Miles | 38.90 | 0.87 | 0.00 | 0.00 | 0.00 | 0.00 | 39.77 |
| 282 | Centerline Miles | 3.45 | 0.05 | 0.00 | 0.00 | 0.00 | 0.00 | 3.50 |
| | Lane Miles | 6.90 | 0.05 | 0.00 | 0.00 | 0.00 | 0.00 | 6.95 |

**Region 1 TOTALS**

| | MAINLINE Increasing | MAINLINE Decreasing | CONNECTIONS Increasing | CONNECTIONS Decreasing | FRONTAGE ROADS Increasing | FRONTAGE ROADS Decreasing | TOTALS ACROSS |
|---|---|---|---|---|---|---|---|
| Centerline Miles | **532.35** | **179.31** | **144.56** | **0.95** | **23.10** | **0.00** | **880.27** |
| Lane Miles | **1,432.55** | **443.58** | **212.46** | **1.78** | **41.51** | **0.00** | **2,131.88** |
| | | | | | **Total Centerline Increasing:** | | **700.01** |
| | | | | | **Total Centerline Decreasing:** | | **180.26** |

# 2010 OREGON MILEAGE REPORT
## State Highway by ODOT Region

| Hwy No. | | MAINLINE Increasing | MAINLINE Decreasing | CONNECTIONS Increasing | CONNECTIONS Decreasing | FRONTAGE ROADS Increasing | FRONTAGE ROADS Decreasing | TOTALS ACROSS |
|---|---|---|---|---|---|---|---|---|
| | | | | **Region 2** | | | | |
| 001 | Centerline Miles | 114.64 | 114.64 | 43.29 | 0.00 | 28.79 | 0.00 | 301.36 |
| | Lane Miles | 267.96 | 264.69 | 55.66 | 0.00 | 51.35 | 0.00 | 639.66 |
| 009 | Centerline Miles | 194.28 | 2.27 | 3.06 | 0.00 | 1.88 | 0.00 | 201.49 |
| | Lane Miles | 435.07 | 4.52 | 3.92 | 0.00 | 2.37 | 0.00 | 445.88 |
| 015 | Centerline Miles | 76.39 | 2.47 | 0.32 | 0.00 | 0.70 | 0.00 | 79.88 |
| | Lane Miles | 168.34 | 4.94 | 0.32 | 0.00 | 1.40 | 0.00 | 175.00 |
| 016 | Centerline Miles | 88.23 | 1.43 | 1.09 | 0.00 | 0.66 | 0.00 | 91.41 |
| | Lane Miles | 222.15 | 2.86 | 1.41 | 0.00 | 1.17 | 0.00 | 227.59 |
| 018 | Centerline Miles | 70.30 | 0.46 | 0.98 | 0.00 | 1.64 | 0.00 | 73.38 |
| | Lane Miles | 164.90 | 0.59 | 0.98 | 0.00 | 3.28 | 0.00 | 169.75 |
| 027 | Centerline Miles | 56.61 | 0.00 | 0.05 | 0.00 | 0.32 | 0.00 | 56.98 |
| | Lane Miles | 115.38 | 0.00 | 0.05 | 0.00 | 0.32 | 0.00 | 115.75 |
| 029 | Centerline Miles | 23.11 | 0.05 | 0.00 | 0.00 | 0.00 | 0.00 | 23.16 |
| | Lane Miles | 46.17 | 0.05 | 0.00 | 0.00 | 0.00 | 0.00 | 46.22 |
| 030 | Centerline Miles | 25.92 | 6.24 | 3.05 | 0.00 | 1.11 | 0.00 | 36.32 |
| | Lane Miles | 68.45 | 12.73 | 3.54 | 0.00 | 2.07 | 0.00 | 86.79 |
| 031 | Centerline Miles | 11.18 | 0.90 | 0.11 | 0.00 | 0.00 | 0.00 | 12.19 |
| | Lane Miles | 23.22 | 1.65 | 0.16 | 0.00 | 0.00 | 0.00 | 25.03 |
| 032 | Centerline Miles | 24.97 | 0.00 | 0.00 | 0.00 | 0.00 | 0.00 | 24.97 |
| | Lane Miles | 49.94 | 0.00 | 0.00 | 0.00 | 0.00 | 0.00 | 49.94 |
| 033 | Centerline Miles | 52.35 | 1.24 | 1.37 | 0.00 | 1.35 | 0.00 | 56.31 |
| | Lane Miles | 118.97 | 2.01 | 1.75 | 0.00 | 2.58 | 0.00 | 125.31 |
| 037 | Centerline Miles | 51.25 | 0.72 | 0.30 | 0.00 | 0.00 | 0.00 | 52.27 |
| | Lane Miles | 109.16 | 0.97 | 0.34 | 0.00 | 0.00 | 0.00 | 110.47 |

# 2010 OREGON MILEAGE REPORT
## State Highway by ODOT Region

| Hwy No. | | MAINLINE Increasing | MAINLINE Decreasing | CONNECTIONS Increasing | CONNECTIONS Decreasing | FRONTAGE ROADS Increasing | FRONTAGE ROADS Decreasing | TOTALS ACROSS |
|---|---|---|---|---|---|---|---|---|
| 039 | Centerline Miles | 52.78 | 2.11 | 4.83 | 0.00 | 2.92 | 0.00 | 62.64 |
| | Lane Miles | 121.60 | 3.26 | 6.70 | 0.00 | 5.13 | 0.00 | 136.69 |
| 043 | Centerline Miles | 2.35 | 0.00 | 0.00 | 0.00 | 0.00 | 0.00 | 2.35 |
| | Lane Miles | 4.70 | 0.00 | 0.00 | 0.00 | 0.00 | 0.00 | 4.70 |
| 046 | Centerline Miles | 18.91 | 0.00 | 0.00 | 0.00 | 0.00 | 0.00 | 18.91 |
| | Lane Miles | 37.82 | 0.00 | 0.00 | 0.00 | 0.00 | 0.00 | 37.82 |
| 047 | Centerline Miles | 55.29 | 2.48 | 1.19 | 0.00 | 0.36 | 0.00 | 59.32 |
| | Lane Miles | 133.17 | 4.34 | 1.28 | 0.00 | 0.39 | 0.00 | 139.18 |
| 051 | Centerline Miles | 5.94 | 0.83 | 0.00 | 0.00 | 0.00 | 0.00 | 6.77 |
| | Lane Miles | 11.49 | 1.05 | 0.00 | 0.00 | 0.00 | 0.00 | 12.54 |
| 058 | Centerline Miles | 32.37 | 1.62 | 1.68 | 0.00 | 0.00 | 0.00 | 35.67 |
| | Lane Miles | 78.68 | 3.30 | 1.91 | 0.00 | 0.00 | 0.00 | 83.89 |
| 062 | Centerline Miles | 52.65 | 0.07 | 0.27 | 0.00 | 0.96 | 0.00 | 53.95 |
| | Lane Miles | 112.65 | 0.17 | 0.46 | 0.00 | 1.54 | 0.00 | 114.82 |
| 069 | Centerline Miles | 13.00 | 8.63 | 8.41 | 0.00 | 0.00 | 0.00 | 30.04 |
| | Lane Miles | 28.99 | 18.30 | 9.33 | 0.00 | 0.00 | 0.00 | 56.62 |
| 072 | Centerline Miles | 8.48 | 3.88 | 1.05 | 0.00 | 0.70 | 0.00 | 14.11 |
| | Lane Miles | 27.62 | 8.21 | 2.14 | 0.00 | 1.40 | 0.00 | 39.37 |
| 081 | Centerline Miles | 21.82 | 0.57 | 1.36 | 0.00 | 0.19 | 0.00 | 23.94 |
| | Lane Miles | 52.48 | 0.72 | 1.36 | 0.00 | 0.22 | 0.00 | 54.78 |
| 091 | Centerline Miles | 107.68 | 12.47 | 3.20 | 0.00 | 1.76 | 0.00 | 125.11 |
| | Lane Miles | 266.33 | 28.01 | 3.59 | 0.00 | 3.08 | 0.00 | 301.01 |
| 092 | Centerline Miles | 77.88 | 2.14 | 2.78 | 0.00 | 2.08 | 0.00 | 84.88 |
| | Lane Miles | 200.09 | 4.10 | 3.78 | 0.00 | 2.99 | 0.00 | 210.96 |

# 2010 OREGON MILEAGE REPORT
## State Highway by ODOT Region

| Hwy No. | | MAINLINE Increasing | MAINLINE Decreasing | CONNECTIONS Increasing | CONNECTIONS Decreasing | FRONTAGE ROADS Increasing | FRONTAGE ROADS Decreasing | TOTALS ACROSS |
|---|---|---|---|---|---|---|---|---|
| 102 | Centerline Miles | 86.44 | 1.06 | 0.80 | 0.00 | 0.00 | 0.00 | 88.30 |
| | Lane Miles | 172.71 | 1.06 | 1.10 | 0.00 | 0.00 | 0.00 | 174.87 |
| 103 | Centerline Miles | 9.02 | 0.00 | 0.00 | 0.00 | 0.00 | 0.00 | 9.02 |
| | Lane Miles | 18.04 | 0.00 | 0.00 | 0.00 | 0.00 | 0.00 | 18.04 |
| 104 | Centerline Miles | 6.03 | 0.00 | 0.00 | 0.00 | 0.00 | 0.00 | 6.03 |
| | Lane Miles | 12.06 | 0.00 | 0.00 | 0.00 | 0.00 | 0.00 | 12.06 |
| 105 | Centerline Miles | 7.25 | 0.08 | 0.82 | 0.00 | 0.00 | 0.00 | 8.15 |
| | Lane Miles | 14.88 | 0.16 | 1.66 | 0.00 | 0.00 | 0.00 | 16.70 |
| 110 | Centerline Miles | 11.89 | 0.00 | 0.04 | 0.00 | 0.00 | 0.00 | 11.93 |
| | Lane Miles | 23.78 | 0.00 | 0.08 | 0.00 | 0.00 | 0.00 | 23.86 |
| 130 | Centerline Miles | 9.40 | 0.00 | 0.00 | 0.00 | 0.00 | 0.00 | 9.40 |
| | Lane Miles | 18.63 | 0.00 | 0.00 | 0.00 | 0.00 | 0.00 | 18.63 |
| 131 | Centerline Miles | 9.08 | 0.00 | 0.00 | 0.00 | 0.00 | 0.00 | 9.08 |
| | Lane Miles | 18.41 | 0.00 | 0.00 | 0.00 | 0.00 | 0.00 | 18.41 |
| 140 | Centerline Miles | 40.08 | 0.40 | 0.71 | 0.00 | 0.21 | 0.00 | 41.40 |
| | Lane Miles | 82.02 | 0.80 | 1.34 | 0.00 | 0.21 | 0.00 | 84.37 |
| 150 | Centerline Miles | 20.74 | 2.43 | 0.32 | 0.00 | 0.00 | 0.00 | 23.49 |
| | Lane Miles | 42.62 | 4.46 | 0.58 | 0.00 | 0.00 | 0.00 | 47.66 |
| 151 | Centerline Miles | 11.50 | 0.00 | 0.00 | 0.00 | 0.00 | 0.00 | 11.50 |
| | Lane Miles | 23.00 | 0.00 | 0.00 | 0.00 | 0.00 | 0.00 | 23.00 |
| 153 | Centerline Miles | 14.29 | 0.00 | 0.04 | 0.00 | 0.00 | 0.00 | 14.33 |
| | Lane Miles | 28.58 | 0.00 | 0.08 | 0.00 | 0.00 | 0.00 | 28.66 |
| 154 | Centerline Miles | 6.26 | 0.00 | 0.00 | 0.00 | 0.00 | 0.00 | 6.26 |
| | Lane Miles | 12.52 | 0.00 | 0.00 | 0.00 | 0.00 | 0.00 | 12.52 |

# 2010 OREGON MILEAGE REPORT
## State Highway by ODOT Region

| Hwy No. | | MAINLINE Increasing | MAINLINE Decreasing | CONNECTIONS Increasing | CONNECTIONS Decreasing | FRONTAGE ROADS Increasing | FRONTAGE ROADS Decreasing | TOTALS ACROSS |
|---|---|---|---|---|---|---|---|---|
| 155 | Centerline Miles | 9.19 | 0.00 | 0.00 | 0.00 | 0.00 | 0.00 | 9.19 |
| | Lane Miles | 18.30 | 0.00 | 0.00 | 0.00 | 0.00 | 0.00 | 18.30 |
| 157 | Centerline Miles | 8.56 | 0.55 | 0.26 | 0.00 | 0.05 | 0.00 | 9.42 |
| | Lane Miles | 16.53 | 0.55 | 0.29 | 0.00 | 0.10 | 0.00 | 17.47 |
| 160 | Centerline Miles | 13.61 | 0.00 | 0.00 | 0.00 | 0.00 | 0.00 | 13.61 |
| | Lane Miles | 27.22 | 0.00 | 0.00 | 0.00 | 0.00 | 0.00 | 27.22 |
| 161 | Centerline Miles | 11.21 | 0.00 | 0.03 | 0.00 | 0.14 | 0.00 | 11.38 |
| | Lane Miles | 22.42 | 0.00 | 0.03 | 0.00 | 0.16 | 0.00 | 22.61 |
| 162 | Centerline Miles | 80.64 | 10.00 | 8.81 | 0.00 | 1.09 | 0.00 | 100.54 |
| | Lane Miles | 184.41 | 19.74 | 10.29 | 0.00 | 1.73 | 0.00 | 216.17 |
| 163 | Centerline Miles | 32.06 | 0.27 | 0.48 | 0.00 | 0.00 | 0.00 | 32.81 |
| | Lane Miles | 63.96 | 0.27 | 0.62 | 0.00 | 0.00 | 0.00 | 64.85 |
| 164 | Centerline Miles | 8.54 | 1.00 | 0.73 | 0.00 | 0.00 | 0.00 | 10.27 |
| | Lane Miles | 16.47 | 1.30 | 0.84 | 0.00 | 0.00 | 0.00 | 18.61 |
| 180 | Centerline Miles | 19.18 | 0.00 | 0.00 | 0.00 | 0.00 | 0.00 | 19.18 |
| | Lane Miles | 38.36 | 0.00 | 0.00 | 0.00 | 0.00 | 0.00 | 38.36 |
| 181 | Centerline Miles | 31.27 | 0.00 | 0.03 | 0.00 | 0.33 | 0.00 | 31.63 |
| | Lane Miles | 63.21 | 0.00 | 0.06 | 0.00 | 0.66 | 0.00 | 63.93 |
| 189 | Centerline Miles | 4.32 | 0.00 | 0.93 | 0.00 | 0.00 | 0.00 | 5.25 |
| | Lane Miles | 8.50 | 0.00 | 1.76 | 0.00 | 0.00 | 0.00 | 10.26 |
| 191 | Centerline Miles | 31.40 | 0.51 | 0.00 | 0.00 | 0.00 | 0.00 | 31.91 |
| | Lane Miles | 62.82 | 0.97 | 0.00 | 0.00 | 0.00 | 0.00 | 63.79 |
| 193 | Centerline Miles | 6.34 | 0.00 | 0.15 | 0.00 | 0.16 | 0.00 | 6.65 |
| | Lane Miles | 12.68 | 0.00 | 0.15 | 0.00 | 0.32 | 0.00 | 13.15 |

# 2010 OREGON MILEAGE REPORT
## State Highway by ODOT Region

| Hwy No. | | MAINLINE Increasing | MAINLINE Decreasing | CONNECTIONS Increasing | CONNECTIONS Decreasing | FRONTAGE ROADS Increasing | FRONTAGE ROADS Decreasing | TOTALS ACROSS |
|---|---|---|---|---|---|---|---|---|
| 194 | Centerline Miles | 7.56 | 0.00 | 0.00 | 0.00 | 0.00 | 0.00 | 7.56 |
| | Lane Miles | 15.12 | 0.00 | 0.00 | 0.00 | 0.00 | 0.00 | 15.12 |
| 200 | Centerline Miles | 40.65 | 0.00 | 0.00 | 0.00 | 0.00 | 0.00 | 40.65 |
| | Lane Miles | 81.24 | 0.00 | 0.00 | 0.00 | 0.00 | 0.00 | 81.24 |
| 201 | Centerline Miles | 9.49 | 0.00 | 0.00 | 0.00 | 0.00 | 0.00 | 9.49 |
| | Lane Miles | 18.98 | 0.00 | 0.00 | 0.00 | 0.00 | 0.00 | 18.98 |
| 210 | Centerline Miles | 18.09 | 0.42 | 2.12 | 0.00 | 2.04 | 0.00 | 22.67 |
| | Lane Miles | 65.40 | 0.93 | 2.12 | 0.00 | 4.08 | 0.00 | 72.53 |
| 211 | Centerline Miles | 25.28 | 0.00 | 0.00 | 0.00 | 0.29 | 0.00 | 25.57 |
| | Lane Miles | 50.72 | 0.00 | 0.00 | 0.00 | 0.58 | 0.00 | 51.30 |
| 212 | Centerline Miles | 21.40 | 0.00 | 0.51 | 0.00 | 0.00 | 0.00 | 21.91 |
| | Lane Miles | 42.80 | 0.00 | 0.51 | 0.00 | 0.00 | 0.00 | 43.31 |
| 215 | Centerline Miles | 19.81 | 0.19 | 0.00 | 0.00 | 0.00 | 0.00 | 20.00 |
| | Lane Miles | 40.49 | 0.19 | 0.00 | 0.00 | 0.00 | 0.00 | 40.68 |
| 222 | Centerline Miles | 6.05 | 0.00 | 0.91 | 0.00 | 0.44 | 0.00 | 7.40 |
| | Lane Miles | 12.10 | 0.00 | 1.35 | 0.00 | 0.44 | 0.00 | 13.89 |
| 225 | Centerline Miles | 2.52 | 0.33 | 0.55 | 0.00 | 0.76 | 0.00 | 4.16 |
| | Lane Miles | 4.70 | 0.44 | 0.77 | 0.00 | 1.52 | 0.00 | 7.43 |
| 226 | Centerline Miles | 19.87 | 1.07 | 0.61 | 0.00 | 0.15 | 0.00 | 21.70 |
| | Lane Miles | 39.73 | 1.38 | 0.71 | 0.00 | 0.15 | 0.00 | 41.97 |
| 227 | Centerline Miles | 9.97 | 9.98 | 8.01 | 0.00 | 0.54 | 0.00 | 28.50 |
| | Lane Miles | 21.46 | 22.50 | 11.70 | 0.00 | 0.99 | 0.00 | 56.65 |
| 228 | Centerline Miles | 1.40 | 1.27 | 0.32 | 0.00 | 0.00 | 0.00 | 2.99 |
| | Lane Miles | 2.43 | 2.33 | 0.53 | 0.00 | 0.00 | 0.00 | 5.29 |

# 2010 OREGON MILEAGE REPORT
## State Highway by ODOT Region

| Hwy No. | | MAINLINE Increasing | MAINLINE Decreasing | CONNECTIONS Increasing | CONNECTIONS Decreasing | FRONTAGE ROADS Increasing | FRONTAGE ROADS Decreasing | TOTALS ACROSS |
|---|---|---|---|---|---|---|---|---|
| 229 | Centerline Miles | 51.58 | 0.00 | 0.00 | 0.00 | 0.00 | 0.00 | 51.58 |
| | Lane Miles | 106.19 | 0.00 | 0.00 | 0.00 | 0.00 | 0.00 | 106.19 |
| 429 | Centerline Miles | 2.39 | 0.00 | 0.00 | 0.00 | 0.00 | 0.00 | 2.39 |
| | Lane Miles | 4.78 | 0.00 | 0.00 | 0.00 | 0.00 | 0.00 | 4.78 |
| 483 | Centerline Miles | 0.59 | 0.37 | 0.00 | 0.00 | 0.00 | 0.00 | 0.96 |
| | Lane Miles | 0.96 | 0.37 | 0.00 | 0.00 | 0.00 | 0.00 | 1.33 |
| 485 | Centerline Miles | 0.95 | 0.00 | 0.00 | 0.00 | 0.00 | 0.00 | 0.95 |
| | Lane Miles | 1.90 | 0.00 | 0.00 | 0.00 | 0.00 | 0.00 | 1.90 |

**Region 2 TOTALS**

| | MAINLINE Increasing | MAINLINE Decreasing | CONNECTIONS Increasing | CONNECTIONS Decreasing | FRONTAGE ROADS Increasing | FRONTAGE ROADS Decreasing | TOTALS ACROSS |
|---|---|---|---|---|---|---|---|
| Centerline Miles | **1,964.28** | **195.15** | **105.77** | **0.00** | **51.62** | **0.00** | **2,316.62** |
| Lane Miles | **4,376.46** | **423.92** | **135.45** | **0.00** | **90.23** | **0.00** | **5,025.86** |
| | | | | | **Total Centerline Increasing:** | | **2,121.47** |
| | | | | | **Total Centerline Decreasing:** | | **195.15** |

# 2010 OREGON MILEAGE REPORT
## State Highway by ODOT Region

| Hwy No. | | MAINLINE Increasing | MAINLINE Decreasing | CONNECTIONS Increasing | CONNECTIONS Decreasing | FRONTAGE ROADS Increasing | FRONTAGE ROADS Decreasing | TOTALS ACROSS |
|---|---|---|---|---|---|---|---|---|
| | | | | **Region 3** | | | | |
| 001 | Centerline Miles | 168.00 | 168.01 | 60.89 | 0.00 | 22.37 | 0.00 | 419.27 |
| | Lane Miles | 336.69 | 336.21 | 76.41 | 0.00 | 38.25 | 0.00 | 787.56 |
| 009 | Centerline Miles | 152.52 | 4.83 | 2.02 | 0.00 | 8.83 | 0.00 | 168.20 |
| | Lane Miles | 380.04 | 9.77 | 3.14 | 0.00 | 14.32 | 0.00 | 407.27 |
| 021 | Centerline Miles | 43.79 | 0.00 | 0.54 | 0.00 | 0.00 | 0.00 | 44.33 |
| | Lane Miles | 89.42 | 0.00 | 0.54 | 0.00 | 0.00 | 0.00 | 89.96 |
| 022 | Centerline Miles | 63.18 | 2.43 | 2.39 | 0.00 | 5.17 | 0.00 | 73.17 |
| | Lane Miles | 151.51 | 4.86 | 4.96 | 0.00 | 10.17 | 0.00 | 171.50 |
| 025 | Centerline Miles | 43.88 | 3.76 | 0.61 | 0.00 | 2.55 | 0.00 | 50.80 |
| | Lane Miles | 110.77 | 9.27 | 0.76 | 0.00 | 4.95 | 0.00 | 125.75 |
| 035 | Centerline Miles | 73.32 | 3.03 | 0.81 | 0.00 | 1.35 | 0.00 | 78.51 |
| | Lane Miles | 197.17 | 5.51 | 0.94 | 0.00 | 2.62 | 0.00 | 206.24 |
| 038 | Centerline Miles | 19.33 | 0.00 | 0.00 | 0.00 | 0.00 | 0.00 | 19.33 |
| | Lane Miles | 38.56 | 0.00 | 0.00 | 0.00 | 0.00 | 0.00 | 38.56 |
| 045 | Centerline Miles | 56.89 | 0.46 | 0.44 | 0.00 | 0.82 | 0.00 | 58.61 |
| | Lane Miles | 126.27 | 0.71 | 0.46 | 0.00 | 0.95 | 0.00 | 128.39 |
| 060 | Centerline Miles | 14.95 | 0.54 | 1.12 | 0.00 | 0.00 | 0.00 | 16.61 |
| | Lane Miles | 29.49 | 0.82 | 1.30 | 0.00 | 0.00 | 0.00 | 31.61 |
| 063 | Centerline Miles | 18.13 | 2.07 | 0.32 | 0.00 | 0.53 | 0.00 | 21.05 |
| | Lane Miles | 62.53 | 3.42 | 0.32 | 0.00 | 1.06 | 0.00 | 67.33 |
| 138 | Centerline Miles | 101.89 | 0.62 | 0.56 | 0.00 | 0.47 | 0.00 | 103.54 |
| | Lane Miles | 239.63 | 1.02 | 1.17 | 0.00 | 0.94 | 0.00 | 242.76 |
| 230 | Centerline Miles | 11.25 | 0.00 | 0.00 | 0.00 | 0.00 | 0.00 | 11.25 |
| | Lane Miles | 22.50 | 0.00 | 0.00 | 0.00 | 0.00 | 0.00 | 22.50 |

# 2010 OREGON MILEAGE REPORT
## State Highway by ODOT Region

| Hwy No. | | MAINLINE Increasing | MAINLINE Decreasing | CONNECTIONS Increasing | CONNECTIONS Decreasing | FRONTAGE ROADS Increasing | FRONTAGE ROADS Decreasing | TOTALS ACROSS |
|---|---|---|---|---|---|---|---|---|
| 231 | Centerline Miles | 25.39 | 0.00 | 0.51 | 0.00 | 0.17 | 0.00 | 26.07 |
| | Lane Miles | 51.98 | 0.00 | 0.80 | 0.00 | 0.17 | 0.00 | 52.95 |
| 233 | Centerline Miles | 23.80 | 0.00 | 0.00 | 0.00 | 0.00 | 0.00 | 23.80 |
| | Lane Miles | 48.00 | 0.00 | 0.00 | 0.00 | 0.00 | 0.00 | 48.00 |
| 240 | Centerline Miles | 8.74 | 0.23 | 0.00 | 0.00 | 0.00 | 0.00 | 8.97 |
| | Lane Miles | 21.45 | 0.81 | 0.00 | 0.00 | 0.00 | 0.00 | 22.26 |
| 241 | Centerline Miles | 17.45 | 0.07 | 0.00 | 0.00 | 0.00 | 0.00 | 17.52 |
| | Lane Miles | 34.86 | 0.14 | 0.00 | 0.00 | 0.00 | 0.00 | 35.00 |
| 242 | Centerline Miles | 18.68 | 0.33 | 0.25 | 0.00 | 0.00 | 0.00 | 19.26 |
| | Lane Miles | 37.25 | 0.57 | 0.25 | 0.00 | 0.00 | 0.00 | 38.07 |
| 244 | Centerline Miles | 16.93 | 0.00 | 0.00 | 0.00 | 0.00 | 0.00 | 16.93 |
| | Lane Miles | 33.90 | 0.00 | 0.00 | 0.00 | 0.00 | 0.00 | 33.90 |
| 250 | Centerline Miles | 2.52 | 0.00 | 0.00 | 0.00 | 0.00 | 0.00 | 2.52 |
| | Lane Miles | 5.04 | 0.00 | 0.00 | 0.00 | 0.00 | 0.00 | 5.04 |
| 251 | Centerline Miles | 0.76 | 0.00 | 0.00 | 0.00 | 0.00 | 0.00 | 0.76 |
| | Lane Miles | 1.52 | 0.00 | 0.00 | 0.00 | 0.00 | 0.00 | 1.52 |
| 255 | Centerline Miles | 25.86 | 0.00 | 0.00 | 0.00 | 0.00 | 0.00 | 25.86 |
| | Lane Miles | 51.72 | 0.00 | 0.00 | 0.00 | 0.00 | 0.00 | 51.72 |
| 260 | Centerline Miles | 20.79 | 0.00 | 0.00 | 0.00 | 0.00 | 0.00 | 20.79 |
| | Lane Miles | 41.58 | 0.00 | 0.00 | 0.00 | 0.00 | 0.00 | 41.58 |
| 270 | Centerline Miles | 24.17 | 0.00 | 0.00 | 0.00 | 0.56 | 0.00 | 24.73 |
| | Lane Miles | 50.73 | 0.00 | 0.00 | 0.00 | 1.12 | 0.00 | 51.85 |
| 271 | Centerline Miles | 17.78 | 0.00 | 0.20 | 0.00 | 0.00 | 0.00 | 17.98 |
| | Lane Miles | 35.56 | 0.00 | 0.20 | 0.00 | 0.00 | 0.00 | 35.76 |

# 2010 OREGON MILEAGE REPORT
## State Highway by ODOT Region

| Hwy No. | | MAINLINE Increasing | MAINLINE Decreasing | CONNECTIONS Increasing | CONNECTIONS Decreasing | FRONTAGE ROADS Increasing | FRONTAGE ROADS Decreasing | TOTALS ACROSS |
|---|---|---|---|---|---|---|---|---|
| 272 | Centerline Miles | 38.67 | 0.92 | 0.41 | 0.28 | 0.17 | 0.00 | 40.45 |
| | Lane Miles | 81.17 | 1.58 | 0.59 | 0.28 | 0.34 | 0.00 | 83.96 |
| 273 | Centerline Miles | 12.42 | 0.34 | 0.52 | 0.00 | 0.00 | 0.00 | 13.28 |
| | Lane Miles | 25.02 | 0.34 | 0.52 | 0.00 | 0.00 | 0.00 | 25.88 |
| 482 | Centerline Miles | 2.68 | 1.34 | 0.00 | 0.00 | 0.00 | 0.00 | 4.02 |
| | Lane Miles | 7.85 | 2.51 | 0.00 | 0.00 | 0.00 | 0.00 | 10.36 |
| 486 | Centerline Miles | 0.96 | 0.00 | 0.00 | 0.00 | 0.00 | 0.00 | 0.96 |
| | Lane Miles | 1.73 | 0.00 | 0.00 | 0.00 | 0.00 | 0.00 | 1.73 |

**Region 3 TOTALS**

| | MAINLINE Increasing | MAINLINE Decreasing | CONNECTIONS Increasing | CONNECTIONS Decreasing | FRONTAGE ROADS Increasing | FRONTAGE ROADS Decreasing | TOTALS ACROSS |
|---|---|---|---|---|---|---|---|
| Centerline Miles | **1,024.73** | **188.98** | **71.59** | **0.28** | **42.99** | **0.00** | **1,328.57** |
| Lane Miles | **2,313.94** | **377.54** | **92.36** | **0.28** | **74.89** | **0.00** | **2,859.01** |
| | | | | | **Total Centerline Increasing:** | | **1,139.31** |
| | | | | | **Total Centerline Decreasing:** | | **189.26** |

# 2010 OREGON MILEAGE REPORT
## State Highway by ODOT Region

| Hwy No. | | MAINLINE Increasing | MAINLINE Decreasing | CONNECTIONS Increasing | CONNECTIONS Decreasing | FRONTAGE ROADS Increasing | FRONTAGE ROADS Decreasing | TOTALS ACROSS |
|---|---|---|---|---|---|---|---|---|
| | | | | **Region 4** | | | | |
| 002 | Centerline Miles | 94.86 | 94.96 | 18.73 | 0.00 | 6.72 | 0.00 | 215.27 |
| | Lane Miles | 189.87 | 189.92 | 22.03 | 0.00 | 13.05 | 0.00 | 414.87 |
| 004 | Centerline Miles | 281.36 | 7.28 | 15.42 | 0.00 | 2.30 | 0.00 | 306.36 |
| | Lane Miles | 702.03 | 12.69 | 19.66 | 0.00 | 2.64 | 0.00 | 737.02 |
| 005 | Centerline Miles | 58.02 | 0.76 | 0.63 | 0.00 | 0.06 | 0.00 | 59.47 |
| | Lane Miles | 115.73 | 0.76 | 1.00 | 0.00 | 0.06 | 0.00 | 117.55 |
| 007 | Centerline Miles | 102.98 | 0.00 | 0.00 | 0.00 | 5.25 | 0.00 | 108.23 |
| | Lane Miles | 214.16 | 0.00 | 0.00 | 0.00 | 10.50 | 0.00 | 224.66 |
| 014 | Centerline Miles | 42.89 | 0.00 | 0.13 | 0.00 | 0.00 | 0.00 | 43.02 |
| | Lane Miles | 85.78 | 0.00 | 0.13 | 0.00 | 0.00 | 0.00 | 85.91 |
| 015 | Centerline Miles | 35.05 | 0.62 | 0.53 | 0.00 | 0.54 | 0.00 | 36.74 |
| | Lane Miles | 73.07 | 1.24 | 1.06 | 0.00 | 1.08 | 0.00 | 76.45 |
| 016 | Centerline Miles | 11.92 | 0.00 | 0.00 | 0.00 | 0.00 | 0.00 | 11.92 |
| | Lane Miles | 26.35 | 0.00 | 0.00 | 0.00 | 0.00 | 0.00 | 26.35 |
| 017 | Centerline Miles | 20.99 | 0.58 | 0.94 | 0.00 | 0.60 | 0.00 | 23.11 |
| | Lane Miles | 55.27 | 0.70 | 1.01 | 0.00 | 0.60 | 0.00 | 57.58 |
| 018 | Centerline Miles | 16.45 | 0.53 | 0.00 | 0.00 | 0.00 | 0.00 | 16.98 |
| | Lane Miles | 35.08 | 0.53 | 0.00 | 0.00 | 0.00 | 0.00 | 35.61 |
| 019 | Centerline Miles | 157.73 | 0.00 | 0.11 | 0.00 | 0.00 | 0.00 | 157.84 |
| | Lane Miles | 315.46 | 0.00 | 0.11 | 0.00 | 0.00 | 0.00 | 315.57 |
| 020 | Centerline Miles | 94.13 | 0.34 | 0.20 | 0.00 | 0.00 | 0.00 | 94.67 |
| | Lane Miles | 198.44 | 0.34 | 0.20 | 0.00 | 0.00 | 0.00 | 198.98 |
| 021 | Centerline Miles | 15.03 | 0.30 | 0.17 | 0.00 | 0.00 | 0.00 | 15.50 |
| | Lane Miles | 30.68 | 0.30 | 0.17 | 0.00 | 0.00 | 0.00 | 31.15 |

# 2010 OREGON MILEAGE REPORT
## State Highway by ODOT Region

| Hwy No. | | MAINLINE Increasing | MAINLINE Decreasing | CONNECTIONS Increasing | CONNECTIONS Decreasing | FRONTAGE ROADS Increasing | FRONTAGE ROADS Decreasing | TOTALS ACROSS |
|---|---|---|---|---|---|---|---|---|
| 022 | Centerline Miles | 20.28 | 0.07 | 0.00 | 0.00 | 0.00 | 0.00 | 20.35 |
| | Lane Miles | 40.33 | 0.14 | 0.00 | 0.00 | 0.00 | 0.00 | 40.47 |
| 023 | Centerline Miles | 6.97 | 0.00 | 0.00 | 0.00 | 0.00 | 0.00 | 6.97 |
| | Lane Miles | 13.94 | 0.00 | 0.00 | 0.00 | 0.00 | 0.00 | 13.94 |
| 041 | Centerline Miles | 97.06 | 0.23 | 0.37 | 0.00 | 0.00 | 0.00 | 97.66 |
| | Lane Miles | 202.11 | 0.23 | 0.74 | 0.00 | 0.00 | 0.00 | 203.08 |
| 042 | Centerline Miles | 68.39 | 0.00 | 0.93 | 0.00 | 0.57 | 0.00 | 69.89 |
| | Lane Miles | 146.39 | 0.00 | 1.08 | 0.00 | 1.07 | 0.00 | 148.54 |
| 044 | Centerline Miles | 25.85 | 0.11 | 0.00 | 0.00 | 0.00 | 0.00 | 25.96 |
| | Lane Miles | 52.23 | 0.11 | 0.00 | 0.00 | 0.00 | 0.00 | 52.34 |
| 049 | Centerline Miles | 89.66 | 0.00 | 0.09 | 0.00 | 0.00 | 0.00 | 89.75 |
| | Lane Miles | 179.32 | 0.00 | 0.18 | 0.00 | 0.00 | 0.00 | 179.50 |
| 050 | Centerline Miles | 31.73 | 1.41 | 0.17 | 0.00 | 0.00 | 0.00 | 33.31 |
| | Lane Miles | 69.83 | 2.51 | 0.27 | 0.00 | 0.00 | 0.00 | 72.61 |
| 052 | Centerline Miles | 8.44 | 0.37 | 0.36 | 0.00 | 0.35 | 0.00 | 9.52 |
| | Lane Miles | 16.65 | 0.48 | 0.36 | 0.00 | 0.70 | 0.00 | 18.19 |
| 053 | Centerline Miles | 55.49 | 0.45 | 0.00 | 0.00 | 0.00 | 0.00 | 55.94 |
| | Lane Miles | 126.80 | 0.74 | 0.00 | 0.00 | 0.00 | 0.00 | 127.54 |
| 100 | Centerline Miles | 15.46 | 0.00 | 0.00 | 0.00 | 0.00 | 0.00 | 15.46 |
| | Lane Miles | 30.92 | 0.00 | 0.00 | 0.00 | 0.00 | 0.00 | 30.92 |
| 270 | Centerline Miles | 52.72 | 0.00 | 0.28 | 0.00 | 0.00 | 0.00 | 53.00 |
| | Lane Miles | 121.71 | 0.00 | 0.32 | 0.00 | 0.00 | 0.00 | 122.03 |
| 290 | Centerline Miles | 28.47 | 0.00 | 0.00 | 0.00 | 0.00 | 0.00 | 28.47 |
| | Lane Miles | 56.94 | 0.00 | 0.00 | 0.00 | 0.00 | 0.00 | 56.94 |

# 2010 OREGON MILEAGE REPORT
## State Highway by ODOT Region

| Hwy No. | | MAINLINE Increasing | MAINLINE Decreasing | CONNECTIONS Increasing | CONNECTIONS Decreasing | FRONTAGE ROADS Increasing | FRONTAGE ROADS Decreasing | TOTALS ACROSS |
|---|---|---|---|---|---|---|---|---|
| 291 | Centerline Miles | 42.08 | 0.00 | 0.00 | 0.00 | 0.21 | 0.00 | 42.29 |
| | Lane Miles | 84.16 | 0.00 | 0.00 | 0.00 | 0.27 | 0.00 | 84.43 |
| 292 | Centerline Miles | 1.50 | 0.52 | 0.51 | 0.00 | 0.38 | 0.00 | 2.91 |
| | Lane Miles | 2.82 | 0.52 | 0.55 | 0.00 | 0.38 | 0.00 | 4.27 |
| 293 | Centerline Miles | 13.58 | 0.00 | 0.97 | 0.00 | 0.00 | 0.00 | 14.55 |
| | Lane Miles | 27.16 | 0.00 | 1.94 | 0.00 | 0.00 | 0.00 | 29.10 |
| 300 | Centerline Miles | 56.56 | 0.00 | 0.00 | 0.00 | 0.00 | 0.00 | 56.56 |
| | Lane Miles | 113.12 | 0.00 | 0.00 | 0.00 | 0.00 | 0.00 | 113.12 |
| 301 | Centerline Miles | 15.57 | 0.28 | 0.72 | 0.00 | 0.00 | 0.00 | 16.57 |
| | Lane Miles | 30.95 | 0.34 | 0.72 | 0.00 | 0.00 | 0.00 | 32.01 |
| 360 | Centerline Miles | 26.19 | 0.17 | 0.03 | 0.00 | 0.00 | 0.00 | 26.39 |
| | Lane Miles | 52.42 | 0.17 | 0.03 | 0.00 | 0.00 | 0.00 | 52.62 |
| 361 | Centerline Miles | 11.62 | 0.00 | 0.00 | 0.00 | 0.00 | 0.00 | 11.62 |
| | Lane Miles | 23.24 | 0.00 | 0.00 | 0.00 | 0.00 | 0.00 | 23.24 |
| 370 | Centerline Miles | 17.67 | 0.00 | 0.00 | 0.00 | 0.00 | 0.00 | 17.67 |
| | Lane Miles | 35.34 | 0.00 | 0.00 | 0.00 | 0.00 | 0.00 | 35.34 |
| 372 | Centerline Miles | 17.35 | 0.78 | 0.17 | 0.00 | 0.00 | 0.00 | 18.30 |
| | Lane Miles | 39.89 | 1.41 | 0.17 | 0.00 | 0.00 | 0.00 | 41.47 |
| 380 | Centerline Miles | 55.49 | 0.00 | 0.00 | 0.00 | 0.00 | 0.00 | 55.49 |
| | Lane Miles | 110.98 | 0.00 | 0.00 | 0.00 | 0.00 | 0.00 | 110.98 |
| 390 | Centerline Miles | 23.79 | 0.00 | 0.00 | 0.00 | 0.00 | 0.00 | 23.79 |
| | Lane Miles | 47.58 | 0.00 | 0.00 | 0.00 | 0.00 | 0.00 | 47.58 |
| 420 | Centerline Miles | 4.30 | 0.00 | 0.00 | 0.00 | 0.00 | 0.00 | 4.30 |
| | Lane Miles | 8.60 | 0.00 | 0.00 | 0.00 | 0.00 | 0.00 | 8.60 |

# 2010 OREGON MILEAGE REPORT
## State Highway by ODOT Region

| Hwy No. | | MAINLINE Increasing | MAINLINE Decreasing | CONNECTIONS Increasing | CONNECTIONS Decreasing | FRONTAGE ROADS Increasing | FRONTAGE ROADS Decreasing | TOTALS ACROSS |
|---|---|---|---|---|---|---|---|---|
| 422 | Centerline Miles | 5.19 | 0.00 | 0.40 | 0.00 | 0.00 | 0.00 | 5.59 |
| | Lane Miles | 10.38 | 0.00 | 0.40 | 0.00 | 0.00 | 0.00 | 10.78 |
| 424 | Centerline Miles | 5.91 | 0.00 | 1.58 | 0.00 | 0.00 | 0.00 | 7.49 |
| | Lane Miles | 12.49 | 0.00 | 2.33 | 0.00 | 0.00 | 0.00 | 14.82 |
| 426 | Centerline Miles | 2.42 | 0.00 | 0.00 | 0.00 | 0.00 | 0.00 | 2.42 |
| | Lane Miles | 4.84 | 0.00 | 0.00 | 0.00 | 0.00 | 0.00 | 4.84 |
| 431 | Centerline Miles | 64.95 | 0.00 | 0.00 | 0.00 | 0.00 | 0.00 | 64.95 |
| | Lane Miles | 129.90 | 0.00 | 0.00 | 0.00 | 0.00 | 0.00 | 129.90 |
| 480 | Centerline Miles | 2.10 | 1.23 | 0.00 | 0.00 | 0.00 | 0.00 | 3.33 |
| | Lane Miles | 6.00 | 2.36 | 0.00 | 0.00 | 0.00 | 0.00 | 8.36 |
| 484 | Centerline Miles | 0.13 | 0.00 | 0.00 | 0.00 | 0.00 | 0.00 | 0.13 |
| | Lane Miles | 0.26 | 0.00 | 0.00 | 0.00 | 0.00 | 0.00 | 0.26 |
| 487 | Centerline Miles | 2.82 | 0.00 | 0.00 | 0.00 | 0.00 | 0.00 | 2.82 |
| | Lane Miles | 5.64 | 0.00 | 0.00 | 0.00 | 0.00 | 0.00 | 5.64 |
| 488 | Centerline Miles | 0.19 | 0.00 | 0.00 | 0.00 | 0.00 | 0.00 | 0.19 |
| | Lane Miles | 0.38 | 0.00 | 0.00 | 0.00 | 0.00 | 0.00 | 0.38 |

**Region 4 TOTALS**

| | MAINLINE Increasing | MAINLINE Decreasing | CONNECTIONS Increasing | CONNECTIONS Decreasing | FRONTAGE ROADS Increasing | FRONTAGE ROADS Decreasing | TOTALS ACROSS |
|---|---|---|---|---|---|---|---|
| Centerline Miles | **1,801.34** | **110.99** | **43.44** | **0.00** | **16.98** | **0.00** | **1,972.75** |
| Lane Miles | **3,845.24** | **215.49** | **54.46** | **0.00** | **30.35** | **0.00** | **4,145.54** |
| | | | | | **Total Centerline Increasing:** | | **1,861.76** |
| | | | | | **Total Centerline Decreasing:** | | **110.99** |

# 2010 OREGON MILEAGE REPORT
## State Highway by ODOT Region

| Hwy No. | | MAINLINE Increasing | MAINLINE Decreasing | CONNECTIONS Increasing | CONNECTIONS Decreasing | FRONTAGE ROADS Increasing | FRONTAGE ROADS Decreasing | TOTALS ACROSS |
|---|---|---|---|---|---|---|---|---|
| | | | | **Region 5** | | | | |
| 002 | Centerline Miles | 43.98 | 8.85 | 6.36 | 0.00 | 0.40 | 0.00 | 59.59 |
| | Lane Miles | 92.53 | 17.23 | 7.61 | 0.00 | 0.40 | 0.00 | 117.77 |
| 005 | Centerline Miles | 215.32 | 0.00 | 0.15 | 0.00 | 0.00 | 0.00 | 215.47 |
| | Lane Miles | 433.26 | 0.00 | 0.30 | 0.00 | 0.00 | 0.00 | 433.56 |
| 006 | Centerline Miles | 210.43 | 209.69 | 46.66 | 0.00 | 44.23 | 0.00 | 511.01 |
| | Lane Miles | 428.07 | 419.69 | 53.30 | 0.00 | 76.02 | 0.00 | 977.08 |
| 007 | Centerline Miles | 160.87 | 1.11 | 0.06 | 0.00 | 2.03 | 0.00 | 164.07 |
| | Lane Miles | 337.01 | 1.97 | 0.06 | 0.00 | 3.79 | 0.00 | 342.83 |
| 008 | Centerline Miles | 34.06 | 0.29 | 0.98 | 0.00 | 0.82 | 0.00 | 36.15 |
| | Lane Miles | 89.71 | 0.29 | 1.50 | 0.00 | 1.61 | 0.00 | 93.11 |
| 010 | Centerline Miles | 70.74 | 0.00 | 0.74 | 0.00 | 1.42 | 0.00 | 72.90 |
| | Lane Miles | 154.55 | 0.00 | 0.79 | 0.00 | 2.84 | 0.00 | 158.18 |
| 011 | Centerline Miles | 43.13 | 0.00 | 0.00 | 0.00 | 0.00 | 0.00 | 43.13 |
| | Lane Miles | 86.26 | 0.00 | 0.00 | 0.00 | 0.00 | 0.00 | 86.26 |
| 012 | Centerline Miles | 69.13 | 0.72 | 0.73 | 0.00 | 0.67 | 0.00 | 71.25 |
| | Lane Miles | 139.20 | 0.88 | 0.73 | 0.00 | 1.34 | 0.00 | 142.15 |
| 028 | Centerline Miles | 118.47 | 1.66 | 0.65 | 0.00 | 8.15 | 0.00 | 128.93 |
| | Lane Miles | 242.42 | 3.32 | 0.65 | 0.00 | 16.30 | 0.00 | 262.69 |
| 036 | Centerline Miles | 30.44 | 0.00 | 0.32 | 0.00 | 0.23 | 0.00 | 30.99 |
| | Lane Miles | 60.95 | 0.00 | 0.64 | 0.00 | 0.46 | 0.00 | 62.05 |
| 048 | Centerline Miles | 67.33 | 0.00 | 0.06 | 0.00 | 0.21 | 0.00 | 67.60 |
| | Lane Miles | 134.66 | 0.00 | 0.12 | 0.00 | 0.42 | 0.00 | 135.20 |
| 052 | Centerline Miles | 74.65 | 0.00 | 0.00 | 0.00 | 0.00 | 0.00 | 74.65 |
| | Lane Miles | 149.30 | 0.00 | 0.00 | 0.00 | 0.00 | 0.00 | 149.30 |

# 2010 OREGON MILEAGE REPORT
## State Highway by ODOT Region

| Hwy No. | | MAINLINE Increasing | MAINLINE Decreasing | CONNECTIONS Increasing | CONNECTIONS Decreasing | FRONTAGE ROADS Increasing | FRONTAGE ROADS Decreasing | TOTALS ACROSS |
|---|---|---|---|---|---|---|---|---|
| 054 | Centerline Miles | 12.86 | 0.35 | 0.22 | 0.00 | 0.00 | 0.00 | 13.43 |
| | Lane Miles | 50.14 | 0.45 | 0.23 | 0.00 | 0.00 | 0.00 | 50.82 |
| 066 | Centerline Miles | 54.50 | 0.96 | 1.15 | 0.00 | 0.00 | 0.00 | 56.61 |
| | Lane Miles | 112.04 | 1.21 | 1.56 | 0.00 | 0.00 | 0.00 | 114.81 |
| 067 | Centerline Miles | 5.93 | 2.16 | 1.46 | 0.00 | 0.00 | 0.00 | 9.55 |
| | Lane Miles | 11.95 | 3.39 | 1.59 | 0.00 | 0.00 | 0.00 | 16.93 |
| 070 | Centerline Miles | 11.21 | 10.78 | 3.25 | 0.00 | 0.00 | 0.00 | 25.24 |
| | Lane Miles | 22.41 | 21.13 | 3.58 | 0.00 | 0.00 | 0.00 | 47.12 |
| 071 | Centerline Miles | 50.96 | 0.00 | 0.00 | 0.00 | 0.00 | 0.00 | 50.96 |
| | Lane Miles | 101.92 | 0.00 | 0.00 | 0.00 | 0.00 | 0.00 | 101.92 |
| 300 | Centerline Miles | 29.26 | 0.00 | 0.00 | 0.00 | 0.00 | 0.00 | 29.26 |
| | Lane Miles | 58.52 | 0.00 | 0.00 | 0.00 | 0.00 | 0.00 | 58.52 |
| 320 | Centerline Miles | 37.03 | 0.00 | 0.00 | 0.00 | 0.00 | 0.00 | 37.03 |
| | Lane Miles | 74.06 | 0.00 | 0.00 | 0.00 | 0.00 | 0.00 | 74.06 |
| 321 | Centerline Miles | 40.87 | 0.00 | 0.06 | 0.00 | 0.00 | 0.00 | 40.93 |
| | Lane Miles | 81.74 | 0.00 | 0.12 | 0.00 | 0.00 | 0.00 | 81.86 |
| 330 | Centerline Miles | 41.71 | 0.22 | 0.32 | 0.00 | 0.00 | 0.00 | 42.25 |
| | Lane Miles | 88.94 | 0.41 | 0.56 | 0.00 | 0.00 | 0.00 | 89.91 |
| 331 | Centerline Miles | 4.84 | 0.31 | 0.22 | 0.00 | 0.00 | 0.00 | 5.37 |
| | Lane Miles | 9.48 | 0.31 | 0.22 | 0.00 | 0.00 | 0.00 | 10.01 |
| 332 | Centerline Miles | 7.93 | 0.00 | 0.00 | 0.00 | 0.00 | 0.00 | 7.93 |
| | Lane Miles | 15.86 | 0.00 | 0.00 | 0.00 | 0.00 | 0.00 | 15.86 |
| 333 | Centerline Miles | 18.12 | 0.00 | 0.58 | 0.00 | 0.00 | 0.00 | 18.70 |
| | Lane Miles | 36.24 | 0.00 | 0.58 | 0.00 | 0.00 | 0.00 | 36.82 |

# 2010 OREGON MILEAGE REPORT
## State Highway by ODOT Region

| Hwy No. | | MAINLINE Increasing | MAINLINE Decreasing | CONNECTIONS Increasing | CONNECTIONS Decreasing | FRONTAGE ROADS Increasing | FRONTAGE ROADS Decreasing | TOTALS ACROSS |
|---|---|---|---|---|---|---|---|---|
| 334 | Centerline Miles | 16.99 | 0.00 | 0.00 | 0.00 | 0.00 | 0.00 | 16.99 |
| | Lane Miles | 33.98 | 0.00 | 0.00 | 0.00 | 0.00 | 0.00 | 33.98 |
| 335 | Centerline Miles | 9.73 | 0.00 | 0.00 | 0.00 | 0.00 | 0.00 | 9.73 |
| | Lane Miles | 19.46 | 0.00 | 0.00 | 0.00 | 0.00 | 0.00 | 19.46 |
| 339 | Centerline Miles | 3.43 | 0.00 | 0.00 | 0.00 | 0.00 | 0.00 | 3.43 |
| | Lane Miles | 6.86 | 0.00 | 0.00 | 0.00 | 0.00 | 0.00 | 6.86 |
| 340 | Centerline Miles | 38.65 | 0.24 | 0.35 | 0.00 | 0.00 | 0.00 | 39.24 |
| | Lane Miles | 77.02 | 0.24 | 0.41 | 0.00 | 0.00 | 0.00 | 77.67 |
| 341 | Centerline Miles | 47.22 | 0.60 | 0.30 | 0.00 | 0.00 | 0.00 | 48.12 |
| | Lane Miles | 94.15 | 1.00 | 0.30 | 0.00 | 0.00 | 0.00 | 95.45 |
| 342 | Centerline Miles | 22.07 | 0.00 | 0.00 | 0.00 | 0.00 | 0.00 | 22.07 |
| | Lane Miles | 44.14 | 0.00 | 0.00 | 0.00 | 0.00 | 0.00 | 44.14 |
| 350 | Centerline Miles | 29.36 | 0.00 | 0.00 | 0.00 | 0.00 | 0.00 | 29.36 |
| | Lane Miles | 58.72 | 0.00 | 0.00 | 0.00 | 0.00 | 0.00 | 58.72 |
| 351 | Centerline Miles | 6.94 | 0.00 | 0.03 | 0.00 | 0.15 | 0.00 | 7.12 |
| | Lane Miles | 13.88 | 0.00 | 0.06 | 0.00 | 0.30 | 0.00 | 14.24 |
| 402 | Centerline Miles | 34.88 | 0.00 | 0.00 | 0.00 | 0.00 | 0.00 | 34.88 |
| | Lane Miles | 69.76 | 0.00 | 0.00 | 0.00 | 0.00 | 0.00 | 69.76 |
| 410 | Centerline Miles | 3.71 | 0.00 | 0.00 | 0.00 | 0.00 | 0.00 | 3.71 |
| | Lane Miles | 7.42 | 0.00 | 0.00 | 0.00 | 0.00 | 0.00 | 7.42 |
| 413 | Centerline Miles | 11.28 | 0.00 | 0.00 | 0.00 | 0.00 | 0.00 | 11.28 |
| | Lane Miles | 22.56 | 0.00 | 0.00 | 0.00 | 0.00 | 0.00 | 22.56 |
| 414 | Centerline Miles | 0.91 | 0.00 | 0.12 | 0.00 | 0.00 | 0.00 | 1.03 |
| | Lane Miles | 1.82 | 0.00 | 0.24 | 0.00 | 0.00 | 0.00 | 2.06 |

# 2010 OREGON MILEAGE REPORT
## State Highway by ODOT Region

| Hwy No. | | MAINLINE Increasing | MAINLINE Decreasing | CONNECTIONS Increasing | CONNECTIONS Decreasing | FRONTAGE ROADS Increasing | FRONTAGE ROADS Decreasing | TOTALS ACROSS |
|---|---|---|---|---|---|---|---|---|
| 415 | Centerline Miles | 36.62 | 0.00 | 0.16 | 0.00 | 0.00 | 0.00 | 36.78 |
| | Lane Miles | 73.24 | 0.00 | 0.32 | 0.00 | 0.00 | 0.00 | 73.56 |
| 440 | Centerline Miles | 72.95 | 0.00 | 0.00 | 0.00 | 0.00 | 0.00 | 72.95 |
| | Lane Miles | 145.90 | 0.00 | 0.00 | 0.00 | 0.00 | 0.00 | 145.90 |
| 442 | Centerline Miles | 91.55 | 0.00 | 0.00 | 0.00 | 0.00 | 0.00 | 91.55 |
| | Lane Miles | 183.10 | 0.00 | 0.00 | 0.00 | 0.00 | 0.00 | 183.10 |
| 449 | Centerline Miles | 11.09 | 0.72 | 1.27 | 0.00 | 0.00 | 0.00 | 13.08 |
| | Lane Miles | 21.67 | 0.72 | 2.39 | 0.00 | 0.00 | 0.00 | 24.78 |
| 450 | Centerline Miles | 20.09 | 0.00 | 0.00 | 0.00 | 0.00 | 0.00 | 20.09 |
| | Lane Miles | 40.12 | 0.00 | 0.00 | 0.00 | 0.00 | 0.00 | 40.12 |
| 451 | Centerline Miles | 10.36 | 0.00 | 0.00 | 0.00 | 0.00 | 0.00 | 10.36 |
| | Lane Miles | 20.70 | 0.00 | 0.00 | 0.00 | 0.00 | 0.00 | 20.70 |
| 453 | Centerline Miles | 3.19 | 0.00 | 0.00 | 0.00 | 0.00 | 0.00 | 3.19 |
| | Lane Miles | 6.38 | 0.00 | 0.00 | 0.00 | 0.00 | 0.00 | 6.38 |
| 454 | Centerline Miles | 5.09 | 0.00 | 0.00 | 0.00 | 0.00 | 0.00 | 5.09 |
| | Lane Miles | 10.18 | 0.00 | 0.00 | 0.00 | 0.00 | 0.00 | 10.18 |
| 455 | Centerline Miles | 30.31 | 0.25 | 1.94 | 0.00 | 0.13 | 0.00 | 32.63 |
| | Lane Miles | 65.17 | 0.25 | 2.33 | 0.00 | 0.26 | 0.00 | 68.01 |
| 456 | Centerline Miles | 121.30 | 0.00 | 0.45 | 0.00 | 0.00 | 0.00 | 121.75 |
| | Lane Miles | 242.60 | 0.00 | 0.90 | 0.00 | 0.00 | 0.00 | 243.50 |
| 481 | Centerline Miles | 1.15 | 0.00 | 0.00 | 0.00 | 0.00 | 0.00 | 1.15 |
| | Lane Miles | 2.30 | 0.00 | 0.00 | 0.00 | 0.00 | 0.00 | 2.30 |
| 489 | Centerline Miles | 2.75 | 0.00 | 0.00 | 0.00 | 0.00 | 0.00 | 2.75 |
| | Lane Miles | 5.50 | 0.00 | 0.00 | 0.00 | 0.00 | 0.00 | 5.50 |

# 2010 OREGON MILEAGE REPORT
## State Highway by ODOT Region

| Hwy No. | | MAINLINE Increasing | MAINLINE Decreasing | CONNECTIONS Increasing | CONNECTIONS Decreasing | FRONTAGE ROADS Increasing | FRONTAGE ROADS Decreasing | TOTALS ACROSS |
|---|---|---|---|---|---|---|---|---|
| 490 | Centerline Miles | 2.13 | 0.00 | 0.00 | 0.00 | 0.00 | 0.00 | 2.13 |
| | Lane Miles | 4.26 | 0.00 | 0.00 | 0.00 | 0.00 | 0.00 | 4.26 |
| 491 | Centerline Miles | 2.01 | 0.00 | 0.00 | 0.00 | 0.00 | 0.00 | 2.01 |
| | Lane Miles | 4.02 | 0.00 | 0.00 | 0.00 | 0.00 | 0.00 | 4.02 |
| 492 | Centerline Miles | 1.65 | 0.00 | 0.00 | 0.00 | 0.00 | 0.00 | 1.65 |
| | Lane Miles | 3.30 | 0.00 | 0.00 | 0.00 | 0.00 | 0.00 | 3.30 |
| 493 | Centerline Miles | 1.02 | 0.00 | 0.00 | 0.00 | 0.00 | 0.00 | 1.02 |
| | Lane Miles | 4.08 | 0.00 | 0.00 | 0.00 | 0.00 | 0.00 | 4.08 |

**Region 5 TOTALS**

| | MAINLINE Increasing | MAINLINE Decreasing | CONNECTIONS Increasing | CONNECTIONS Decreasing | FRONTAGE ROADS Increasing | FRONTAGE ROADS Decreasing | TOTALS ACROSS |
|---|---|---|---|---|---|---|---|
| Centerline Miles | **2,092.20** | **238.91** | **68.59** | **0.00** | **58.44** | **0.00** | **2,458.14** |
| Lane Miles | **4,293.51** | **472.49** | **81.09** | **0.00** | **103.74** | **0.00** | **4,950.83** |
| | | | | | **Total Centerline Increasing:** | | **2,219.23** |
| | | | | | **Total Centerline Decreasing:** | | **238.91** |

**STATE TOTALS**

| | MAINLINE Increasing | MAINLINE Decreasing | CONNECTIONS Increasing | CONNECTIONS Decreasing | FRONTAGE ROADS Increasing | FRONTAGE ROADS Decreasing | TOTALS ACROSS |
|---|---|---|---|---|---|---|---|
| Centerline Miles | **7,414.90** | **913.34** | **433.75** | **1.23** | **193.13** | **0.00** | **8,956.35** |
| Lane Miles | **16,261.70** | **1,933.02** | **575.62** | **2.06** | **340.72** | **0.00** | **19,113.12** |
| | | | | | **Total Centerline Increasing:** | | **8,041.78** |
| | | | | | **Total Centerline Decreasing:** | | **914.57** |

## 2010 OREGON MILEAGE REPORT
## State Highway by ODOT District

| Hwy No. | | MAINLINE Increasing | MAINLINE Decreasing | CONNECTIONS Increasing | CONNECTIONS Decreasing | FRONTAGE ROADS Increasing | FRONTAGE ROADS Decreasing | TOTALS ACROSS |
|---|---|---|---|---|---|---|---|---|
| | | | | **District 1** | | | | |
| 009 | Centerline Miles | 93.19 | 0.79 | 2.76 | 0.00 | 0.32 | 0.00 | 97.06 |
| | Lane Miles | 199.08 | 1.58 | 3.62 | 0.00 | 0.64 | 0.00 | 204.92 |
| 029 | Centerline Miles | 7.16 | 0.00 | 0.00 | 0.00 | 0.00 | 0.00 | 7.16 |
| | Lane Miles | 14.32 | 0.00 | 0.00 | 0.00 | 0.00 | 0.00 | 14.32 |
| 032 | Centerline Miles | 10.66 | 0.00 | 0.00 | 0.00 | 0.00 | 0.00 | 10.66 |
| | Lane Miles | 21.32 | 0.00 | 0.00 | 0.00 | 0.00 | 0.00 | 21.32 |
| 037 | Centerline Miles | 51.25 | 0.72 | 0.30 | 0.00 | 0.00 | 0.00 | 52.27 |
| | Lane Miles | 109.16 | 0.97 | 0.34 | 0.00 | 0.00 | 0.00 | 110.47 |
| 046 | Centerline Miles | 18.91 | 0.00 | 0.00 | 0.00 | 0.00 | 0.00 | 18.91 |
| | Lane Miles | 37.82 | 0.00 | 0.00 | 0.00 | 0.00 | 0.00 | 37.82 |
| 047 | Centerline Miles | 55.29 | 2.48 | 1.19 | 0.00 | 0.36 | 0.00 | 59.32 |
| | Lane Miles | 133.17 | 4.34 | 1.28 | 0.00 | 0.39 | 0.00 | 139.18 |
| 092 | Centerline Miles | 77.88 | 2.14 | 2.78 | 0.00 | 2.08 | 0.00 | 84.88 |
| | Lane Miles | 200.09 | 4.10 | 3.78 | 0.00 | 2.99 | 0.00 | 210.96 |
| 102 | Centerline Miles | 86.44 | 1.06 | 0.80 | 0.00 | 0.00 | 0.00 | 88.30 |
| | Lane Miles | 172.71 | 1.06 | 1.10 | 0.00 | 0.00 | 0.00 | 174.87 |
| 103 | Centerline Miles | 9.02 | 0.00 | 0.00 | 0.00 | 0.00 | 0.00 | 9.02 |
| | Lane Miles | 18.04 | 0.00 | 0.00 | 0.00 | 0.00 | 0.00 | 18.04 |
| 104 | Centerline Miles | 6.03 | 0.00 | 0.00 | 0.00 | 0.00 | 0.00 | 6.03 |
| | Lane Miles | 12.06 | 0.00 | 0.00 | 0.00 | 0.00 | 0.00 | 12.06 |

## 2010 OREGON MILEAGE REPORT
## State Highway by ODOT District

| Hwy No. | | MAINLINE Increasing | MAINLINE Decreasing | CONNECTIONS Increasing | CONNECTIONS Decreasing | FRONTAGE ROADS Increasing | FRONTAGE ROADS Decreasing | TOTALS ACROSS |
|---|---|---|---|---|---|---|---|---|
| 105 | Centerline Miles | 7.25 | 0.08 | 0.82 | 0.00 | 0.00 | 0.00 | 8.15 |
| | Lane Miles | 14.88 | 0.16 | 1.66 | 0.00 | 0.00 | 0.00 | 16.70 |
| 110 | Centerline Miles | 11.89 | 0.00 | 0.04 | 0.00 | 0.00 | 0.00 | 11.93 |
| | Lane Miles | 23.78 | 0.00 | 0.08 | 0.00 | 0.00 | 0.00 | 23.86 |
| 130 | Centerline Miles | 9.40 | 0.00 | 0.00 | 0.00 | 0.00 | 0.00 | 9.40 |
| | Lane Miles | 18.63 | 0.00 | 0.00 | 0.00 | 0.00 | 0.00 | 18.63 |
| 131 | Centerline Miles | 9.08 | 0.00 | 0.00 | 0.00 | 0.00 | 0.00 | 9.08 |
| | Lane Miles | 18.41 | 0.00 | 0.00 | 0.00 | 0.00 | 0.00 | 18.41 |
| 485 | Centerline Miles | 0.95 | 0.00 | 0.00 | 0.00 | 0.00 | 0.00 | 0.95 |
| | Lane Miles | 1.90 | 0.00 | 0.00 | 0.00 | 0.00 | 0.00 | 1.90 |

### District 1 TOTALS

| | MAINLINE Increasing | MAINLINE Decreasing | CONNECTIONS Increasing | CONNECTIONS Decreasing | FRONTAGE ROADS Increasing | FRONTAGE ROADS Decreasing | TOTALS ACROSS |
|---|---|---|---|---|---|---|---|
| Centerline Miles | **454.40** | **7.27** | **8.69** | **0.00** | **2.76** | **0.00** | **473.12** |
| Lane Miles | **995.37** | **12.21** | **11.86** | **0.00** | **4.02** | **0.00** | **1,023.46** |

# 2010 OREGON MILEAGE REPORT
## State Highway by ODOT District

| Hwy No. | | MAINLINE Increasing | MAINLINE Decreasing | CONNECTIONS Increasing | CONNECTIONS Decreasing | FRONTAGE ROADS Increasing | FRONTAGE ROADS Decreasing | TOTALS ACROSS |
|---|---|---|---|---|---|---|---|---|
| | | | | **District 2B** | | | | |
| 001 | Centerline Miles | 25.73 | 25.73 | 26.44 | 0.00 | 0.39 | 0.00 | 78.29 |
| | Lane Miles | 80.20 | 78.61 | 39.02 | 0.00 | 0.45 | 0.00 | 198.28 |
| 002 | Centerline Miles | 15.49 | 15.43 | 12.65 | 0.00 | 1.95 | 0.00 | 45.52 |
| | Lane Miles | 43.93 | 43.70 | 16.01 | 0.00 | 3.45 | 0.00 | 107.09 |
| 003 | Centerline Miles | 11.60 | 0.91 | 2.04 | 0.00 | 0.00 | 0.00 | 14.55 |
| | Lane Miles | 34.17 | 1.65 | 2.11 | 0.00 | 0.00 | 0.00 | 37.93 |
| 026 | Centerline Miles | 9.91 | 0.60 | 1.25 | 0.00 | 0.00 | 0.00 | 11.76 |
| | Lane Miles | 30.57 | 0.89 | 1.67 | 0.00 | 0.00 | 0.00 | 33.13 |
| 029 | Centerline Miles | 17.83 | 4.61 | 0.77 | 0.00 | 0.00 | 0.00 | 23.21 |
| | Lane Miles | 64.31 | 10.13 | 1.05 | 0.00 | 0.00 | 0.00 | 75.49 |
| 040 | Centerline Miles | 2.44 | 0.00 | 0.60 | 0.00 | 0.00 | 0.00 | 3.04 |
| | Lane Miles | 9.76 | 0.00 | 1.14 | 0.00 | 0.00 | 0.00 | 10.90 |
| 047 | Centerline Miles | 18.78 | 18.86 | 21.76 | 0.00 | 1.19 | 0.00 | 60.59 |
| | Lane Miles | 45.87 | 49.37 | 33.49 | 0.00 | 2.31 | 0.00 | 131.04 |
| 061 | Centerline Miles | 4.25 | 4.16 | 7.96 | 0.23 | 0.00 | 0.00 | 16.60 |
| | Lane Miles | 11.66 | 11.41 | 12.50 | 0.34 | 0.00 | 0.00 | 35.91 |
| 064 | Centerline Miles | 26.56 | 26.28 | 28.41 | 0.72 | 0.36 | 0.00 | 82.33 |
| | Lane Miles | 76.63 | 77.48 | 44.29 | 1.44 | 0.88 | 0.00 | 200.72 |
| 068 | Centerline Miles | 10.18 | 0.41 | 0.89 | 0.00 | 0.09 | 0.00 | 11.57 |
| | Lane Miles | 39.33 | 0.80 | 1.51 | 0.00 | 0.18 | 0.00 | 41.82 |

## 2010 OREGON MILEAGE REPORT
## State Highway by ODOT District

| Hwy No. | | MAINLINE Increasing | MAINLINE Decreasing | CONNECTIONS Increasing | CONNECTIONS Decreasing | FRONTAGE ROADS Increasing | FRONTAGE ROADS Decreasing | TOTALS ACROSS |
|---|---|---|---|---|---|---|---|---|
| 081 | Centerline Miles | 26.01 | 4.69 | 4.17 | 0.00 | 1.18 | 0.00 | 36.05 |
| | Lane Miles | 94.87 | 12.00 | 6.33 | 0.00 | 2.33 | 0.00 | 115.53 |
| 091 | Centerline Miles | 16.59 | 8.89 | 3.57 | 0.00 | 1.23 | 0.00 | 30.28 |
| | Lane Miles | 49.78 | 18.10 | 5.12 | 0.00 | 1.67 | 0.00 | 74.67 |
| 092 | Centerline Miles | 17.03 | 1.00 | 1.12 | 0.00 | 1.76 | 0.00 | 20.91 |
| | Lane Miles | 67.10 | 2.36 | 2.00 | 0.00 | 2.95 | 0.00 | 74.41 |
| 120 | Centerline Miles | 0.28 | 0.00 | 0.37 | 0.00 | 0.20 | 0.00 | 0.85 |
| | Lane Miles | 0.95 | 0.00 | 0.37 | 0.00 | 0.40 | 0.00 | 1.72 |
| 123 | Centerline Miles | 14.76 | 0.42 | 1.25 | 0.00 | 0.00 | 0.00 | 16.43 |
| | Lane Miles | 49.06 | 0.84 | 1.59 | 0.00 | 0.00 | 0.00 | 51.49 |
| 140 | Centerline Miles | 10.05 | 0.00 | 0.00 | 0.00 | 0.00 | 0.00 | 10.05 |
| | Lane Miles | 20.40 | 0.00 | 0.00 | 0.00 | 0.00 | 0.00 | 20.40 |
| 141 | Centerline Miles | 7.30 | 0.55 | 1.31 | 0.00 | 0.00 | 0.00 | 9.16 |
| | Lane Miles | 16.03 | 1.63 | 1.90 | 0.00 | 0.00 | 0.00 | 19.56 |
| 142 | Centerline Miles | 1.50 | 0.00 | 0.00 | 0.00 | 0.00 | 0.00 | 1.50 |
| | Lane Miles | 3.00 | 0.00 | 0.00 | 0.00 | 0.00 | 0.00 | 3.00 |
| 143 | Centerline Miles | 0.57 | 0.00 | 0.39 | 0.00 | 0.26 | 0.00 | 1.22 |
| | Lane Miles | 2.28 | 0.00 | 0.45 | 0.00 | 0.52 | 0.00 | 3.25 |
| 144 | Centerline Miles | 7.52 | 7.34 | 10.71 | 0.00 | 0.36 | 0.00 | 25.93 |
| | Lane Miles | 18.66 | 17.82 | 17.93 | 0.00 | 0.72 | 0.00 | 55.13 |
| 160 | Centerline Miles | 16.32 | 2.20 | 0.00 | 0.00 | 0.00 | 0.00 | 18.52 |
| | Lane Miles | 38.49 | 4.40 | 0.00 | 0.00 | 0.00 | 0.00 | 42.89 |

## 2010 OREGON MILEAGE REPORT
## State Highway by ODOT District

| Hwy No. | | MAINLINE Increasing | MAINLINE Decreasing | CONNECTIONS Increasing | CONNECTIONS Decreasing | FRONTAGE ROADS Increasing | FRONTAGE ROADS Decreasing | TOTALS ACROSS |
|---|---|---|---|---|---|---|---|---|
| 171 | Centerline Miles | 8.05 | 2.34 | 3.03 | 0.00 | 0.07 | 0.00 | 13.49 |
| | Lane Miles | 28.52 | 4.25 | 4.48 | 0.00 | 0.07 | 0.00 | 37.32 |

### District 2B TOTALS

| | MAINLINE Increasing | MAINLINE Decreasing | CONNECTIONS Increasing | CONNECTIONS Decreasing | FRONTAGE ROADS Increasing | FRONTAGE ROADS Decreasing | TOTALS ACROSS |
|---|---|---|---|---|---|---|---|
| Centerline Miles | **268.75** | **124.42** | **128.69** | **0.95** | **9.04** | **0.00** | **531.85** |
| Lane Miles | **825.57** | **335.44** | **192.96** | **1.78** | **15.93** | **0.00** | **1,371.68** |

## 2010 OREGON MILEAGE REPORT
## State Highway by ODOT District

| Hwy No. | | MAINLINE Increasing | MAINLINE Decreasing | CONNECTIONS Increasing | CONNECTIONS Decreasing | FRONTAGE ROADS Increasing | FRONTAGE ROADS Decreasing | TOTALS ACROSS |
|---|---|---|---|---|---|---|---|---|
| | | | | **District 2C** | | | | |
| 002 | Centerline Miles | 46.62 | 46.62 | 13.36 | 0.00 | 9.41 | 0.00 | 116.01 |
| | Lane Miles | 93.56 | 93.59 | 16.72 | 0.00 | 16.95 | 0.00 | 220.82 |
| 026 | Centerline Miles | 79.67 | 5.21 | 1.31 | 0.00 | 3.87 | 0.00 | 90.06 |
| | Lane Miles | 228.29 | 10.32 | 1.48 | 0.00 | 7.09 | 0.00 | 247.18 |
| 053 | Centerline Miles | 4.62 | 0.00 | 0.31 | 0.00 | 0.00 | 0.00 | 4.93 |
| | Lane Miles | 10.94 | 0.00 | 0.31 | 0.00 | 0.00 | 0.00 | 11.25 |
| 100 | Centerline Miles | 27.33 | 1.48 | 0.49 | 0.00 | 0.00 | 0.00 | 29.30 |
| | Lane Miles | 53.74 | 1.94 | 0.56 | 0.00 | 0.00 | 0.00 | 56.24 |
| 161 | Centerline Miles | 22.07 | 0.07 | 0.00 | 0.00 | 0.13 | 0.00 | 22.27 |
| | Lane Miles | 44.10 | 0.14 | 0.00 | 0.00 | 0.24 | 0.00 | 44.48 |
| 171 | Centerline Miles | 40.49 | 0.06 | 0.11 | 0.00 | 0.65 | 0.00 | 41.31 |
| | Lane Miles | 89.86 | 0.12 | 0.14 | 0.00 | 1.30 | 0.00 | 91.42 |
| 172 | Centerline Miles | 6.17 | 0.00 | 0.00 | 0.00 | 0.00 | 0.00 | 6.17 |
| | Lane Miles | 12.34 | 0.00 | 0.00 | 0.00 | 0.00 | 0.00 | 12.34 |
| 173 | Centerline Miles | 5.32 | 0.54 | 0.00 | 0.00 | 0.00 | 0.00 | 5.86 |
| | Lane Miles | 10.21 | 0.54 | 0.00 | 0.00 | 0.00 | 0.00 | 10.75 |
| 174 | Centerline Miles | 8.84 | 0.41 | 0.29 | 0.00 | 0.00 | 0.00 | 9.54 |
| | Lane Miles | 18.14 | 0.57 | 0.29 | 0.00 | 0.00 | 0.00 | 19.00 |
| 281 | Centerline Miles | 19.02 | 0.45 | 0.00 | 0.00 | 0.00 | 0.00 | 19.47 |
| | Lane Miles | 38.90 | 0.87 | 0.00 | 0.00 | 0.00 | 0.00 | 39.77 |

## 2010 OREGON MILEAGE REPORT
## State Highway by ODOT District

| Hwy No. | | MAINLINE Increasing | MAINLINE Decreasing | CONNECTIONS Increasing | CONNECTIONS Decreasing | FRONTAGE ROADS Increasing | FRONTAGE ROADS Decreasing | TOTALS ACROSS |
|---|---|---|---|---|---|---|---|---|
| 282 | Centerline Miles | 3.45 | 0.05 | 0.00 | 0.00 | 0.00 | 0.00 | 3.50 |
| | Lane Miles | 6.90 | 0.05 | 0.00 | 0.00 | 0.00 | 0.00 | 6.95 |

### District 2C TOTALS

| | MAINLINE Increasing | MAINLINE Decreasing | CONNECTIONS Increasing | CONNECTIONS Decreasing | FRONTAGE ROADS Increasing | FRONTAGE ROADS Decreasing | TOTALS ACROSS |
|---|---|---|---|---|---|---|---|
| Centerline Miles | **263.60** | **54.89** | **15.87** | **0.00** | **14.06** | **0.00** | **348.42** |
| Lane Miles | **606.98** | **108.14** | **19.50** | **0.00** | **25.58** | **0.00** | **760.20** |

## 2010 OREGON MILEAGE REPORT
## State Highway by ODOT District

| Hwy No. | | MAINLINE Increasing | MAINLINE Decreasing | CONNECTIONS Increasing | CONNECTIONS Decreasing | FRONTAGE ROADS Increasing | FRONTAGE ROADS Decreasing | TOTALS ACROSS |
|---|---|---|---|---|---|---|---|---|
| | | | | **District 3** | | | | |
| 001 | Centerline Miles | 37.97 | 37.97 | 18.80 | 0.00 | 5.47 | 0.00 | 100.21 |
| | Lane Miles | 110.49 | 108.31 | 25.35 | 0.00 | 7.31 | 0.00 | 251.46 |
| 015 | Centerline Miles | 21.54 | 0.00 | 0.00 | 0.00 | 0.00 | 0.00 | 21.54 |
| | Lane Miles | 43.08 | 0.00 | 0.00 | 0.00 | 0.00 | 0.00 | 43.08 |
| 016 | Centerline Miles | 16.70 | 0.00 | 0.00 | 0.00 | 0.00 | 0.00 | 16.70 |
| | Lane Miles | 43.00 | 0.00 | 0.00 | 0.00 | 0.00 | 0.00 | 43.00 |
| 029 | Centerline Miles | 15.95 | 0.05 | 0.00 | 0.00 | 0.00 | 0.00 | 16.00 |
| | Lane Miles | 31.85 | 0.05 | 0.00 | 0.00 | 0.00 | 0.00 | 31.90 |
| 030 | Centerline Miles | 25.92 | 6.24 | 3.05 | 0.00 | 1.11 | 0.00 | 36.32 |
| | Lane Miles | 68.45 | 12.73 | 3.54 | 0.00 | 2.07 | 0.00 | 86.79 |
| 032 | Centerline Miles | 2.96 | 0.00 | 0.00 | 0.00 | 0.00 | 0.00 | 2.96 |
| | Lane Miles | 5.92 | 0.00 | 0.00 | 0.00 | 0.00 | 0.00 | 5.92 |
| 039 | Centerline Miles | 31.53 | 1.81 | 4.60 | 0.00 | 2.92 | 0.00 | 40.86 |
| | Lane Miles | 74.31 | 2.96 | 6.42 | 0.00 | 5.13 | 0.00 | 88.82 |
| 043 | Centerline Miles | 2.35 | 0.00 | 0.00 | 0.00 | 0.00 | 0.00 | 2.35 |
| | Lane Miles | 4.70 | 0.00 | 0.00 | 0.00 | 0.00 | 0.00 | 4.70 |
| 051 | Centerline Miles | 5.94 | 0.83 | 0.00 | 0.00 | 0.00 | 0.00 | 6.77 |
| | Lane Miles | 11.49 | 1.05 | 0.00 | 0.00 | 0.00 | 0.00 | 12.54 |
| 072 | Centerline Miles | 8.48 | 3.88 | 1.05 | 0.00 | 0.70 | 0.00 | 14.11 |
| | Lane Miles | 27.62 | 8.21 | 2.14 | 0.00 | 1.40 | 0.00 | 39.37 |

## 2010 OREGON MILEAGE REPORT
## State Highway by ODOT District

| Hwy No. | | MAINLINE Increasing | MAINLINE Decreasing | CONNECTIONS Increasing | CONNECTIONS Decreasing | FRONTAGE ROADS Increasing | FRONTAGE ROADS Decreasing | TOTALS ACROSS |
|---|---|---|---|---|---|---|---|---|
| 081 | Centerline Miles | 21.82 | 0.57 | 1.36 | 0.00 | 0.19 | 0.00 | 23.94 |
| | Lane Miles | 52.48 | 0.72 | 1.36 | 0.00 | 0.22 | 0.00 | 54.78 |
| 091 | Centerline Miles | 47.14 | 8.33 | 1.93 | 0.00 | 0.56 | 0.00 | 57.96 |
| | Lane Miles | 109.85 | 17.31 | 2.16 | 0.00 | 0.68 | 0.00 | 130.00 |
| 140 | Centerline Miles | 40.08 | 0.40 | 0.71 | 0.00 | 0.21 | 0.00 | 41.40 |
| | Lane Miles | 82.02 | 0.80 | 1.34 | 0.00 | 0.21 | 0.00 | 84.37 |
| 150 | Centerline Miles | 20.74 | 2.43 | 0.32 | 0.00 | 0.00 | 0.00 | 23.49 |
| | Lane Miles | 42.62 | 4.46 | 0.58 | 0.00 | 0.00 | 0.00 | 47.66 |
| 151 | Centerline Miles | 11.50 | 0.00 | 0.00 | 0.00 | 0.00 | 0.00 | 11.50 |
| | Lane Miles | 23.00 | 0.00 | 0.00 | 0.00 | 0.00 | 0.00 | 23.00 |
| 153 | Centerline Miles | 14.29 | 0.00 | 0.04 | 0.00 | 0.00 | 0.00 | 14.33 |
| | Lane Miles | 28.58 | 0.00 | 0.08 | 0.00 | 0.00 | 0.00 | 28.66 |
| 154 | Centerline Miles | 6.26 | 0.00 | 0.00 | 0.00 | 0.00 | 0.00 | 6.26 |
| | Lane Miles | 12.52 | 0.00 | 0.00 | 0.00 | 0.00 | 0.00 | 12.52 |
| 155 | Centerline Miles | 9.19 | 0.00 | 0.00 | 0.00 | 0.00 | 0.00 | 9.19 |
| | Lane Miles | 18.30 | 0.00 | 0.00 | 0.00 | 0.00 | 0.00 | 18.30 |
| 157 | Centerline Miles | 8.56 | 0.55 | 0.26 | 0.00 | 0.05 | 0.00 | 9.42 |
| | Lane Miles | 16.53 | 0.55 | 0.29 | 0.00 | 0.10 | 0.00 | 17.47 |
| 160 | Centerline Miles | 13.61 | 0.00 | 0.00 | 0.00 | 0.00 | 0.00 | 13.61 |
| | Lane Miles | 27.22 | 0.00 | 0.00 | 0.00 | 0.00 | 0.00 | 27.22 |
| 161 | Centerline Miles | 11.21 | 0.00 | 0.03 | 0.00 | 0.14 | 0.00 | 11.38 |
| | Lane Miles | 22.42 | 0.00 | 0.03 | 0.00 | 0.16 | 0.00 | 22.61 |

## 2010 OREGON MILEAGE REPORT
## State Highway by ODOT District

| Hwy No. | | MAINLINE Increasing | MAINLINE Decreasing | CONNECTIONS Increasing | CONNECTIONS Decreasing | FRONTAGE ROADS Increasing | FRONTAGE ROADS Decreasing | TOTALS ACROSS |
|---|---|---|---|---|---|---|---|---|
| 162 | Centerline Miles | 80.64 | 10.00 | 8.81 | 0.00 | 1.09 | 0.00 | 100.54 |
| | Lane Miles | 184.41 | 19.74 | 10.29 | 0.00 | 1.73 | 0.00 | 216.17 |
| 163 | Centerline Miles | 32.06 | 0.27 | 0.48 | 0.00 | 0.00 | 0.00 | 32.81 |
| | Lane Miles | 63.96 | 0.27 | 0.62 | 0.00 | 0.00 | 0.00 | 64.85 |
| 189 | Centerline Miles | 4.32 | 0.00 | 0.93 | 0.00 | 0.00 | 0.00 | 5.25 |
| | Lane Miles | 8.50 | 0.00 | 1.76 | 0.00 | 0.00 | 0.00 | 10.26 |
| 191 | Centerline Miles | 4.73 | 0.51 | 0.00 | 0.00 | 0.00 | 0.00 | 5.24 |
| | Lane Miles | 9.48 | 0.97 | 0.00 | 0.00 | 0.00 | 0.00 | 10.45 |
| 193 | Centerline Miles | 6.34 | 0.00 | 0.15 | 0.00 | 0.16 | 0.00 | 6.65 |
| | Lane Miles | 12.68 | 0.00 | 0.15 | 0.00 | 0.32 | 0.00 | 13.15 |
| 215 | Centerline Miles | 19.81 | 0.19 | 0.00 | 0.00 | 0.00 | 0.00 | 20.00 |
| | Lane Miles | 40.49 | 0.19 | 0.00 | 0.00 | 0.00 | 0.00 | 40.68 |
| 483 | Centerline Miles | 0.59 | 0.37 | 0.00 | 0.00 | 0.00 | 0.00 | 0.96 |
| | Lane Miles | 0.96 | 0.37 | 0.00 | 0.00 | 0.00 | 0.00 | 1.33 |

### District 3 TOTALS

| | MAINLINE Increasing | MAINLINE Decreasing | CONNECTIONS Increasing | CONNECTIONS Decreasing | FRONTAGE ROADS Increasing | FRONTAGE ROADS Decreasing | TOTALS ACROSS |
|---|---|---|---|---|---|---|---|
| Centerline Miles | **522.23** | **74.40** | **42.52** | **0.00** | **12.60** | **0.00** | **651.75** |
| Lane Miles | **1,176.93** | **178.69** | **56.11** | **0.00** | **19.33** | **0.00** | **1,431.06** |

## 2010 OREGON MILEAGE REPORT
## State Highway by ODOT District

| Hwy No. | | MAINLINE Increasing | MAINLINE Decreasing | CONNECTIONS Increasing | CONNECTIONS Decreasing | FRONTAGE ROADS Increasing | FRONTAGE ROADS Decreasing | TOTALS ACROSS |
|---|---|---|---|---|---|---|---|---|
| | | | | **District 4** | | | | |
| 001 | Centerline Miles | 35.62 | 35.62 | 10.22 | 0.00 | 14.89 | 0.00 | 96.35 |
| | Lane Miles | 73.01 | 71.93 | 12.02 | 0.00 | 29.26 | 0.00 | 186.22 |
| 009 | Centerline Miles | 70.17 | 1.48 | 0.30 | 0.00 | 1.56 | 0.00 | 73.51 |
| | Lane Miles | 166.85 | 2.94 | 0.30 | 0.00 | 1.73 | 0.00 | 171.82 |
| 016 | Centerline Miles | 71.53 | 1.43 | 1.09 | 0.00 | 0.66 | 0.00 | 74.71 |
| | Lane Miles | 179.15 | 2.86 | 1.41 | 0.00 | 1.17 | 0.00 | 184.59 |
| 027 | Centerline Miles | 56.61 | 0.00 | 0.05 | 0.00 | 0.32 | 0.00 | 56.98 |
| | Lane Miles | 115.38 | 0.00 | 0.05 | 0.00 | 0.32 | 0.00 | 115.75 |
| 031 | Centerline Miles | 11.18 | 0.90 | 0.11 | 0.00 | 0.00 | 0.00 | 12.19 |
| | Lane Miles | 23.22 | 1.65 | 0.16 | 0.00 | 0.00 | 0.00 | 25.03 |
| 032 | Centerline Miles | 11.35 | 0.00 | 0.00 | 0.00 | 0.00 | 0.00 | 11.35 |
| | Lane Miles | 22.70 | 0.00 | 0.00 | 0.00 | 0.00 | 0.00 | 22.70 |
| 033 | Centerline Miles | 52.35 | 1.24 | 1.37 | 0.00 | 1.35 | 0.00 | 56.31 |
| | Lane Miles | 118.97 | 2.01 | 1.75 | 0.00 | 2.58 | 0.00 | 125.31 |
| 039 | Centerline Miles | 21.25 | 0.30 | 0.23 | 0.00 | 0.00 | 0.00 | 21.78 |
| | Lane Miles | 47.29 | 0.30 | 0.28 | 0.00 | 0.00 | 0.00 | 47.87 |
| 058 | Centerline Miles | 32.37 | 1.62 | 1.68 | 0.00 | 0.00 | 0.00 | 35.67 |
| | Lane Miles | 78.68 | 3.30 | 1.91 | 0.00 | 0.00 | 0.00 | 83.89 |
| 091 | Centerline Miles | 45.07 | 1.64 | 0.60 | 0.00 | 0.96 | 0.00 | 48.27 |
| | Lane Miles | 97.13 | 3.97 | 0.62 | 0.00 | 1.92 | 0.00 | 103.64 |

## 2010 OREGON MILEAGE REPORT
## State Highway by ODOT District

| Hwy No. | | MAINLINE Increasing | MAINLINE Decreasing | CONNECTIONS Increasing | CONNECTIONS Decreasing | FRONTAGE ROADS Increasing | FRONTAGE ROADS Decreasing | TOTALS ACROSS |
|---|---|---|---|---|---|---|---|---|
| 164 | Centerline Miles | 8.54 | 1.00 | 0.73 | 0.00 | 0.00 | 0.00 | 10.27 |
| | Lane Miles | 16.47 | 1.30 | 0.84 | 0.00 | 0.00 | 0.00 | 18.61 |
| 180 | Centerline Miles | 19.18 | 0.00 | 0.00 | 0.00 | 0.00 | 0.00 | 19.18 |
| | Lane Miles | 38.36 | 0.00 | 0.00 | 0.00 | 0.00 | 0.00 | 38.36 |
| 181 | Centerline Miles | 31.27 | 0.00 | 0.03 | 0.00 | 0.33 | 0.00 | 31.63 |
| | Lane Miles | 63.21 | 0.00 | 0.06 | 0.00 | 0.66 | 0.00 | 63.93 |
| 191 | Centerline Miles | 26.67 | 0.00 | 0.00 | 0.00 | 0.00 | 0.00 | 26.67 |
| | Lane Miles | 53.34 | 0.00 | 0.00 | 0.00 | 0.00 | 0.00 | 53.34 |
| 194 | Centerline Miles | 7.56 | 0.00 | 0.00 | 0.00 | 0.00 | 0.00 | 7.56 |
| | Lane Miles | 15.12 | 0.00 | 0.00 | 0.00 | 0.00 | 0.00 | 15.12 |
| 201 | Centerline Miles | 9.49 | 0.00 | 0.00 | 0.00 | 0.00 | 0.00 | 9.49 |
| | Lane Miles | 18.98 | 0.00 | 0.00 | 0.00 | 0.00 | 0.00 | 18.98 |
| 210 | Centerline Miles | 18.09 | 0.42 | 2.12 | 0.00 | 2.04 | 0.00 | 22.67 |
| | Lane Miles | 65.40 | 0.93 | 2.12 | 0.00 | 4.08 | 0.00 | 72.53 |
| 211 | Centerline Miles | 25.28 | 0.00 | 0.00 | 0.00 | 0.29 | 0.00 | 25.57 |
| | Lane Miles | 50.72 | 0.00 | 0.00 | 0.00 | 0.58 | 0.00 | 51.30 |
| 212 | Centerline Miles | 21.40 | 0.00 | 0.51 | 0.00 | 0.00 | 0.00 | 21.91 |
| | Lane Miles | 42.80 | 0.00 | 0.51 | 0.00 | 0.00 | 0.00 | 43.31 |

### District 4 TOTALS

| | MAINLINE Increasing | MAINLINE Decreasing | CONNECTIONS Increasing | CONNECTIONS Decreasing | FRONTAGE ROADS Increasing | FRONTAGE ROADS Decreasing | TOTALS ACROSS |
|---|---|---|---|---|---|---|---|
| Centerline Miles | **574.98** | **45.65** | **19.04** | **0.00** | **22.40** | **0.00** | **662.07** |
| Lane Miles | **1,286.78** | **91.19** | **22.03** | **0.00** | **42.30** | **0.00** | **1,442.30** |

## 2010 OREGON MILEAGE REPORT
## State Highway by ODOT District

| Hwy No. | | MAINLINE Increasing | MAINLINE Decreasing | CONNECTIONS Increasing | CONNECTIONS Decreasing | FRONTAGE ROADS Increasing | FRONTAGE ROADS Decreasing | TOTALS ACROSS |
|---|---|---|---|---|---|---|---|---|
| | | | | **District 5** | | | | |
| 001 | Centerline Miles | 41.05 | 41.05 | 14.27 | 0.00 | 8.43 | 0.00 | 104.80 |
| | Lane Miles | 84.46 | 84.45 | 18.29 | 0.00 | 14.78 | 0.00 | 201.98 |
| 009 | Centerline Miles | 30.92 | 0.00 | 0.00 | 0.00 | 0.00 | 0.00 | 30.92 |
| | Lane Miles | 69.14 | 0.00 | 0.00 | 0.00 | 0.00 | 0.00 | 69.14 |
| 015 | Centerline Miles | 54.85 | 2.47 | 0.32 | 0.00 | 0.70 | 0.00 | 58.34 |
| | Lane Miles | 125.26 | 4.94 | 0.32 | 0.00 | 1.40 | 0.00 | 131.92 |
| 018 | Centerline Miles | 70.30 | 0.46 | 0.98 | 0.00 | 1.64 | 0.00 | 73.38 |
| | Lane Miles | 164.90 | 0.59 | 0.98 | 0.00 | 3.28 | 0.00 | 169.75 |
| 062 | Centerline Miles | 52.65 | 0.07 | 0.27 | 0.00 | 0.96 | 0.00 | 53.95 |
| | Lane Miles | 112.65 | 0.17 | 0.46 | 0.00 | 1.54 | 0.00 | 114.82 |
| 069 | Centerline Miles | 13.00 | 8.63 | 8.41 | 0.00 | 0.00 | 0.00 | 30.04 |
| | Lane Miles | 28.99 | 18.30 | 9.33 | 0.00 | 0.00 | 0.00 | 56.62 |
| 091 | Centerline Miles | 15.47 | 2.50 | 0.67 | 0.00 | 0.24 | 0.00 | 18.88 |
| | Lane Miles | 59.35 | 6.73 | 0.81 | 0.00 | 0.48 | 0.00 | 67.37 |
| 200 | Centerline Miles | 40.65 | 0.00 | 0.00 | 0.00 | 0.00 | 0.00 | 40.65 |
| | Lane Miles | 81.24 | 0.00 | 0.00 | 0.00 | 0.00 | 0.00 | 81.24 |
| 222 | Centerline Miles | 6.05 | 0.00 | 0.91 | 0.00 | 0.44 | 0.00 | 7.40 |
| | Lane Miles | 12.10 | 0.00 | 1.35 | 0.00 | 0.44 | 0.00 | 13.89 |
| 225 | Centerline Miles | 2.52 | 0.33 | 0.55 | 0.00 | 0.76 | 0.00 | 4.16 |
| | Lane Miles | 4.70 | 0.44 | 0.77 | 0.00 | 1.52 | 0.00 | 7.43 |

## 2010 OREGON MILEAGE REPORT
## State Highway by ODOT District

| Hwy No. | | MAINLINE Increasing | MAINLINE Decreasing | CONNECTIONS Increasing | CONNECTIONS Decreasing | FRONTAGE ROADS Increasing | FRONTAGE ROADS Decreasing | TOTALS ACROSS |
|---|---|---|---|---|---|---|---|---|
| 226 | Centerline Miles | 19.87 | 1.07 | 0.61 | 0.00 | 0.15 | 0.00 | 21.70 |
| | Lane Miles | 39.73 | 1.38 | 0.71 | 0.00 | 0.15 | 0.00 | 41.97 |
| 227 | Centerline Miles | 9.97 | 9.98 | 8.01 | 0.00 | 0.54 | 0.00 | 28.50 |
| | Lane Miles | 21.46 | 22.50 | 11.70 | 0.00 | 0.99 | 0.00 | 56.65 |
| 228 | Centerline Miles | 1.40 | 1.27 | 0.32 | 0.00 | 0.00 | 0.00 | 2.99 |
| | Lane Miles | 2.43 | 2.33 | 0.53 | 0.00 | 0.00 | 0.00 | 5.29 |
| 229 | Centerline Miles | 51.58 | 0.00 | 0.00 | 0.00 | 0.00 | 0.00 | 51.58 |
| | Lane Miles | 106.19 | 0.00 | 0.00 | 0.00 | 0.00 | 0.00 | 106.19 |
| 429 | Centerline Miles | 2.39 | 0.00 | 0.00 | 0.00 | 0.00 | 0.00 | 2.39 |
| | Lane Miles | 4.78 | 0.00 | 0.00 | 0.00 | 0.00 | 0.00 | 4.78 |

### District 5 TOTALS

| | MAINLINE Increasing | MAINLINE Decreasing | CONNECTIONS Increasing | CONNECTIONS Decreasing | FRONTAGE ROADS Increasing | FRONTAGE ROADS Decreasing | TOTALS ACROSS |
|---|---|---|---|---|---|---|---|
| Centerline Miles | **412.67** | **67.83** | **35.32** | **0.00** | **13.86** | **0.00** | **529.68** |
| Lane Miles | **917.38** | **141.83** | **45.25** | **0.00** | **24.58** | **0.00** | **1,129.04** |

# 2010 OREGON MILEAGE REPORT
## State Highway by ODOT District

| Hwy No. | | MAINLINE Increasing | MAINLINE Decreasing | CONNECTIONS Increasing | CONNECTIONS Decreasing | FRONTAGE ROADS Increasing | FRONTAGE ROADS Decreasing | TOTALS ACROSS |
|---|---|---|---|---|---|---|---|---|
| | | | | **District 7** | | | | |
| 001 | Centerline Miles | 87.17 | 87.21 | 36.64 | 0.00 | 3.74 | 0.00 | 214.76 |
| | Lane Miles | 174.52 | 174.42 | 43.75 | 0.00 | 6.88 | 0.00 | 399.57 |
| 009 | Centerline Miles | 152.52 | 4.83 | 2.02 | 0.00 | 8.83 | 0.00 | 168.20 |
| | Lane Miles | 380.04 | 9.77 | 3.14 | 0.00 | 14.32 | 0.00 | 407.27 |
| 035 | Centerline Miles | 73.32 | 3.03 | 0.81 | 0.00 | 1.35 | 0.00 | 78.51 |
| | Lane Miles | 197.17 | 5.51 | 0.94 | 0.00 | 2.62 | 0.00 | 206.24 |
| 045 | Centerline Miles | 56.89 | 0.46 | 0.44 | 0.00 | 0.82 | 0.00 | 58.61 |
| | Lane Miles | 126.27 | 0.71 | 0.46 | 0.00 | 0.95 | 0.00 | 128.39 |
| 138 | Centerline Miles | 30.01 | 0.62 | 0.39 | 0.00 | 0.47 | 0.00 | 31.49 |
| | Lane Miles | 92.88 | 1.02 | 0.83 | 0.00 | 0.94 | 0.00 | 95.67 |
| 231 | Centerline Miles | 25.39 | 0.00 | 0.51 | 0.00 | 0.17 | 0.00 | 26.07 |
| | Lane Miles | 51.98 | 0.00 | 0.80 | 0.00 | 0.17 | 0.00 | 52.95 |
| 240 | Centerline Miles | 8.74 | 0.23 | 0.00 | 0.00 | 0.00 | 0.00 | 8.97 |
| | Lane Miles | 21.45 | 0.81 | 0.00 | 0.00 | 0.00 | 0.00 | 22.26 |
| 241 | Centerline Miles | 17.45 | 0.07 | 0.00 | 0.00 | 0.00 | 0.00 | 17.52 |
| | Lane Miles | 34.86 | 0.14 | 0.00 | 0.00 | 0.00 | 0.00 | 35.00 |
| 242 | Centerline Miles | 18.68 | 0.33 | 0.25 | 0.00 | 0.00 | 0.00 | 19.26 |
| | Lane Miles | 37.25 | 0.57 | 0.25 | 0.00 | 0.00 | 0.00 | 38.07 |
| 244 | Centerline Miles | 16.93 | 0.00 | 0.00 | 0.00 | 0.00 | 0.00 | 16.93 |
| | Lane Miles | 33.90 | 0.00 | 0.00 | 0.00 | 0.00 | 0.00 | 33.90 |

## 2010 OREGON MILEAGE REPORT
## State Highway by ODOT District

| Hwy No. | | MAINLINE Increasing | MAINLINE Decreasing | CONNECTIONS Increasing | CONNECTIONS Decreasing | FRONTAGE ROADS Increasing | FRONTAGE ROADS Decreasing | TOTALS ACROSS |
|---|---|---|---|---|---|---|---|---|
| 250 | Centerline Miles | 2.52 | 0.00 | 0.00 | 0.00 | 0.00 | 0.00 | 2.52 |
| | Lane Miles | 5.04 | 0.00 | 0.00 | 0.00 | 0.00 | 0.00 | 5.04 |
| 251 | Centerline Miles | 0.76 | 0.00 | 0.00 | 0.00 | 0.00 | 0.00 | 0.76 |
| | Lane Miles | 1.52 | 0.00 | 0.00 | 0.00 | 0.00 | 0.00 | 1.52 |
| 255 | Centerline Miles | 25.86 | 0.00 | 0.00 | 0.00 | 0.00 | 0.00 | 25.86 |
| | Lane Miles | 51.72 | 0.00 | 0.00 | 0.00 | 0.00 | 0.00 | 51.72 |

**District 7 TOTALS**

| | MAINLINE Increasing | MAINLINE Decreasing | CONNECTIONS Increasing | CONNECTIONS Decreasing | FRONTAGE ROADS Increasing | FRONTAGE ROADS Decreasing | TOTALS ACROSS |
|---|---|---|---|---|---|---|---|
| Centerline Miles | **516.24** | **96.78** | **41.06** | **0.00** | **15.38** | **0.00** | **669.46** |
| Lane Miles | **1,208.60** | **192.95** | **50.17** | **0.00** | **25.88** | **0.00** | **1,477.60** |

## 2010 OREGON MILEAGE REPORT
## State Highway by ODOT District

| Hwy No. | | MAINLINE Increasing | MAINLINE Decreasing | CONNECTIONS Increasing | CONNECTIONS Decreasing | FRONTAGE ROADS Increasing | FRONTAGE ROADS Decreasing | TOTALS ACROSS |
|---|---|---|---|---|---|---|---|---|
| | | | | **District 8** | | | | |
| 001 | Centerline Miles | 80.83 | 80.80 | 24.25 | 0.00 | 18.63 | 0.00 | 204.51 |
| | Lane Miles | 162.17 | 161.79 | 32.66 | 0.00 | 31.37 | 0.00 | 387.99 |
| 021 | Centerline Miles | 43.79 | 0.00 | 0.54 | 0.00 | 0.00 | 0.00 | 44.33 |
| | Lane Miles | 89.42 | 0.00 | 0.54 | 0.00 | 0.00 | 0.00 | 89.96 |
| 022 | Centerline Miles | 63.18 | 2.43 | 2.39 | 0.00 | 5.17 | 0.00 | 73.17 |
| | Lane Miles | 151.51 | 4.86 | 4.96 | 0.00 | 10.17 | 0.00 | 171.50 |
| 025 | Centerline Miles | 43.88 | 3.76 | 0.61 | 0.00 | 2.55 | 0.00 | 50.80 |
| | Lane Miles | 110.77 | 9.27 | 0.76 | 0.00 | 4.95 | 0.00 | 125.75 |
| 038 | Centerline Miles | 19.33 | 0.00 | 0.00 | 0.00 | 0.00 | 0.00 | 19.33 |
| | Lane Miles | 38.56 | 0.00 | 0.00 | 0.00 | 0.00 | 0.00 | 38.56 |
| 060 | Centerline Miles | 14.95 | 0.54 | 1.12 | 0.00 | 0.00 | 0.00 | 16.61 |
| | Lane Miles | 29.49 | 0.82 | 1.30 | 0.00 | 0.00 | 0.00 | 31.61 |
| 063 | Centerline Miles | 18.13 | 2.07 | 0.32 | 0.00 | 0.53 | 0.00 | 21.05 |
| | Lane Miles | 62.53 | 3.42 | 0.32 | 0.00 | 1.06 | 0.00 | 67.33 |
| 138 | Centerline Miles | 71.88 | 0.00 | 0.17 | 0.00 | 0.00 | 0.00 | 72.05 |
| | Lane Miles | 146.75 | 0.00 | 0.34 | 0.00 | 0.00 | 0.00 | 147.09 |
| 230 | Centerline Miles | 11.25 | 0.00 | 0.00 | 0.00 | 0.00 | 0.00 | 11.25 |
| | Lane Miles | 22.50 | 0.00 | 0.00 | 0.00 | 0.00 | 0.00 | 22.50 |
| 233 | Centerline Miles | 23.80 | 0.00 | 0.00 | 0.00 | 0.00 | 0.00 | 23.80 |
| | Lane Miles | 48.00 | 0.00 | 0.00 | 0.00 | 0.00 | 0.00 | 48.00 |

## 2010 OREGON MILEAGE REPORT
## State Highway by ODOT District

| Hwy No. | | MAINLINE Increasing | MAINLINE Decreasing | CONNECTIONS Increasing | CONNECTIONS Decreasing | FRONTAGE ROADS Increasing | FRONTAGE ROADS Decreasing | TOTALS ACROSS |
|---|---|---|---|---|---|---|---|---|
| 260 | Centerline Miles | 20.79 | 0.00 | 0.00 | 0.00 | 0.00 | 0.00 | 20.79 |
| | Lane Miles | 41.58 | 0.00 | 0.00 | 0.00 | 0.00 | 0.00 | 41.58 |
| 270 | Centerline Miles | 24.17 | 0.00 | 0.00 | 0.00 | 0.56 | 0.00 | 24.73 |
| | Lane Miles | 50.73 | 0.00 | 0.00 | 0.00 | 1.12 | 0.00 | 51.85 |
| 271 | Centerline Miles | 17.78 | 0.00 | 0.20 | 0.00 | 0.00 | 0.00 | 17.98 |
| | Lane Miles | 35.56 | 0.00 | 0.20 | 0.00 | 0.00 | 0.00 | 35.76 |
| 272 | Centerline Miles | 38.67 | 0.92 | 0.41 | 0.28 | 0.17 | 0.00 | 40.45 |
| | Lane Miles | 81.17 | 1.58 | 0.59 | 0.28 | 0.34 | 0.00 | 83.96 |
| 273 | Centerline Miles | 12.42 | 0.34 | 0.52 | 0.00 | 0.00 | 0.00 | 13.28 |
| | Lane Miles | 25.02 | 0.34 | 0.52 | 0.00 | 0.00 | 0.00 | 25.88 |
| 482 | Centerline Miles | 2.68 | 1.34 | 0.00 | 0.00 | 0.00 | 0.00 | 4.02 |
| | Lane Miles | 7.85 | 2.51 | 0.00 | 0.00 | 0.00 | 0.00 | 10.36 |
| 486 | Centerline Miles | 0.96 | 0.00 | 0.00 | 0.00 | 0.00 | 0.00 | 0.96 |
| | Lane Miles | 1.73 | 0.00 | 0.00 | 0.00 | 0.00 | 0.00 | 1.73 |

### District 8 TOTALS

| | MAINLINE Increasing | MAINLINE Decreasing | CONNECTIONS Increasing | CONNECTIONS Decreasing | FRONTAGE ROADS Increasing | FRONTAGE ROADS Decreasing | TOTALS ACROSS |
|---|---|---|---|---|---|---|---|
| Centerline Miles | **508.49** | **92.20** | **30.53** | **0.28** | **27.61** | **0.00** | **659.11** |
| Lane Miles | **1,105.34** | **184.59** | **42.19** | **0.28** | **49.01** | **0.00** | **1,381.41** |

## 2010 OREGON MILEAGE REPORT
## State Highway by ODOT District

| Hwy No. | | MAINLINE Increasing | MAINLINE Decreasing | CONNECTIONS Increasing | CONNECTIONS Decreasing | FRONTAGE ROADS Increasing | FRONTAGE ROADS Decreasing | TOTALS ACROSS |
|---|---|---|---|---|---|---|---|---|
| | | | | **District 9** | | | | |
| 002 | Centerline Miles | 94.86 | 94.96 | 18.73 | 0.00 | 6.72 | 0.00 | 215.27 |
| | Lane Miles | 189.87 | 189.92 | 22.03 | 0.00 | 13.05 | 0.00 | 414.87 |
| 004 | Centerline Miles | 60.70 | 0.12 | 0.65 | 0.00 | 0.41 | 0.00 | 61.88 |
| | Lane Miles | 142.70 | 0.12 | 0.80 | 0.00 | 0.75 | 0.00 | 144.37 |
| 005 | Centerline Miles | 58.02 | 0.76 | 0.63 | 0.00 | 0.06 | 0.00 | 59.47 |
| | Lane Miles | 115.73 | 0.76 | 1.00 | 0.00 | 0.06 | 0.00 | 117.55 |
| 042 | Centerline Miles | 68.39 | 0.00 | 0.93 | 0.00 | 0.57 | 0.00 | 69.89 |
| | Lane Miles | 146.39 | 0.00 | 1.08 | 0.00 | 1.07 | 0.00 | 148.54 |
| 044 | Centerline Miles | 25.85 | 0.11 | 0.00 | 0.00 | 0.00 | 0.00 | 25.96 |
| | Lane Miles | 52.23 | 0.11 | 0.00 | 0.00 | 0.00 | 0.00 | 52.34 |
| 052 | Centerline Miles | 8.44 | 0.37 | 0.36 | 0.00 | 0.35 | 0.00 | 9.52 |
| | Lane Miles | 16.65 | 0.48 | 0.36 | 0.00 | 0.70 | 0.00 | 18.19 |
| 053 | Centerline Miles | 34.26 | 0.45 | 0.00 | 0.00 | 0.00 | 0.00 | 34.71 |
| | Lane Miles | 74.07 | 0.74 | 0.00 | 0.00 | 0.00 | 0.00 | 74.81 |
| 100 | Centerline Miles | 15.46 | 0.00 | 0.00 | 0.00 | 0.00 | 0.00 | 15.46 |
| | Lane Miles | 30.92 | 0.00 | 0.00 | 0.00 | 0.00 | 0.00 | 30.92 |
| 290 | Centerline Miles | 28.47 | 0.00 | 0.00 | 0.00 | 0.00 | 0.00 | 28.47 |
| | Lane Miles | 56.94 | 0.00 | 0.00 | 0.00 | 0.00 | 0.00 | 56.94 |
| 291 | Centerline Miles | 42.08 | 0.00 | 0.00 | 0.00 | 0.21 | 0.00 | 42.29 |
| | Lane Miles | 84.16 | 0.00 | 0.00 | 0.00 | 0.27 | 0.00 | 84.43 |

## 2010 OREGON MILEAGE REPORT
## State Highway by ODOT District

| Hwy No. | | MAINLINE Increasing | MAINLINE Decreasing | CONNECTIONS Increasing | CONNECTIONS Decreasing | FRONTAGE ROADS Increasing | FRONTAGE ROADS Decreasing | TOTALS ACROSS |
|---|---|---|---|---|---|---|---|---|
| 292 | Centerline Miles | 1.50 | 0.52 | 0.51 | 0.00 | 0.38 | 0.00 | 2.91 |
| | Lane Miles | 2.82 | 0.52 | 0.55 | 0.00 | 0.38 | 0.00 | 4.27 |
| 300 | Centerline Miles | 56.56 | 0.00 | 0.00 | 0.00 | 0.00 | 0.00 | 56.56 |
| | Lane Miles | 113.12 | 0.00 | 0.00 | 0.00 | 0.00 | 0.00 | 113.12 |
| 301 | Centerline Miles | 15.57 | 0.28 | 0.72 | 0.00 | 0.00 | 0.00 | 16.57 |
| | Lane Miles | 30.95 | 0.34 | 0.72 | 0.00 | 0.00 | 0.00 | 32.01 |
| 487 | Centerline Miles | 2.82 | 0.00 | 0.00 | 0.00 | 0.00 | 0.00 | 2.82 |
| | Lane Miles | 5.64 | 0.00 | 0.00 | 0.00 | 0.00 | 0.00 | 5.64 |

**District 9 TOTALS**

| | MAINLINE Increasing | MAINLINE Decreasing | CONNECTIONS Increasing | CONNECTIONS Decreasing | FRONTAGE ROADS Increasing | FRONTAGE ROADS Decreasing | TOTALS ACROSS |
|---|---|---|---|---|---|---|---|
| Centerline Miles | **512.98** | **97.57** | **22.53** | **0.00** | **8.70** | **0.00** | **641.78** |
| Lane Miles | **1,062.19** | **192.99** | **26.54** | **0.00** | **16.28** | **0.00** | **1,298.00** |

## 2010 OREGON MILEAGE REPORT
## State Highway by ODOT District

| Hwy No. | | MAINLINE Increasing | MAINLINE Decreasing | CONNECTIONS Increasing | CONNECTIONS Decreasing | FRONTAGE ROADS Increasing | FRONTAGE ROADS Decreasing | TOTALS ACROSS |
|---|---|---|---|---|---|---|---|---|
| | | | | **District 10** | | | | |
| 004 | Centerline Miles | 157.12 | 4.56 | 12.23 | 0.00 | 1.89 | 0.00 | 175.80 |
| | Lane Miles | 412.96 | 7.78 | 15.95 | 0.00 | 1.89 | 0.00 | 438.58 |
| 007 | Centerline Miles | 102.98 | 0.00 | 0.00 | 0.00 | 5.25 | 0.00 | 108.23 |
| | Lane Miles | 214.16 | 0.00 | 0.00 | 0.00 | 10.50 | 0.00 | 224.66 |
| 014 | Centerline Miles | 42.89 | 0.00 | 0.13 | 0.00 | 0.00 | 0.00 | 43.02 |
| | Lane Miles | 85.78 | 0.00 | 0.13 | 0.00 | 0.00 | 0.00 | 85.91 |
| 015 | Centerline Miles | 35.05 | 0.62 | 0.53 | 0.00 | 0.54 | 0.00 | 36.74 |
| | Lane Miles | 73.07 | 1.24 | 1.06 | 0.00 | 1.08 | 0.00 | 76.45 |
| 016 | Centerline Miles | 11.92 | 0.00 | 0.00 | 0.00 | 0.00 | 0.00 | 11.92 |
| | Lane Miles | 26.35 | 0.00 | 0.00 | 0.00 | 0.00 | 0.00 | 26.35 |
| 017 | Centerline Miles | 20.99 | 0.58 | 0.94 | 0.00 | 0.60 | 0.00 | 23.11 |
| | Lane Miles | 55.27 | 0.70 | 1.01 | 0.00 | 0.60 | 0.00 | 57.58 |
| 018 | Centerline Miles | 16.45 | 0.53 | 0.00 | 0.00 | 0.00 | 0.00 | 16.98 |
| | Lane Miles | 35.08 | 0.53 | 0.00 | 0.00 | 0.00 | 0.00 | 35.61 |
| 019 | Centerline Miles | 120.57 | 0.00 | 0.11 | 0.00 | 0.00 | 0.00 | 120.68 |
| | Lane Miles | 241.14 | 0.00 | 0.11 | 0.00 | 0.00 | 0.00 | 241.25 |
| 041 | Centerline Miles | 97.06 | 0.23 | 0.37 | 0.00 | 0.00 | 0.00 | 97.66 |
| | Lane Miles | 202.11 | 0.23 | 0.74 | 0.00 | 0.00 | 0.00 | 203.08 |
| 053 | Centerline Miles | 21.23 | 0.00 | 0.00 | 0.00 | 0.00 | 0.00 | 21.23 |
| | Lane Miles | 52.73 | 0.00 | 0.00 | 0.00 | 0.00 | 0.00 | 52.73 |

## 2010 OREGON MILEAGE REPORT
## State Highway by ODOT District

| Hwy No. | | MAINLINE Increasing | MAINLINE Decreasing | CONNECTIONS Increasing | CONNECTIONS Decreasing | FRONTAGE ROADS Increasing | FRONTAGE ROADS Decreasing | TOTALS ACROSS |
|---|---|---|---|---|---|---|---|---|
| 293 | Centerline Miles | 13.58 | 0.00 | 0.97 | 0.00 | 0.00 | 0.00 | 14.55 |
| | Lane Miles | 27.16 | 0.00 | 1.94 | 0.00 | 0.00 | 0.00 | 29.10 |
| 360 | Centerline Miles | 26.19 | 0.17 | 0.03 | 0.00 | 0.00 | 0.00 | 26.39 |
| | Lane Miles | 52.42 | 0.17 | 0.03 | 0.00 | 0.00 | 0.00 | 52.62 |
| 361 | Centerline Miles | 11.62 | 0.00 | 0.00 | 0.00 | 0.00 | 0.00 | 11.62 |
| | Lane Miles | 23.24 | 0.00 | 0.00 | 0.00 | 0.00 | 0.00 | 23.24 |
| 370 | Centerline Miles | 17.67 | 0.00 | 0.00 | 0.00 | 0.00 | 0.00 | 17.67 |
| | Lane Miles | 35.34 | 0.00 | 0.00 | 0.00 | 0.00 | 0.00 | 35.34 |
| 372 | Centerline Miles | 17.35 | 0.78 | 0.17 | 0.00 | 0.00 | 0.00 | 18.30 |
| | Lane Miles | 39.89 | 1.41 | 0.17 | 0.00 | 0.00 | 0.00 | 41.47 |
| 380 | Centerline Miles | 55.49 | 0.00 | 0.00 | 0.00 | 0.00 | 0.00 | 55.49 |
| | Lane Miles | 110.98 | 0.00 | 0.00 | 0.00 | 0.00 | 0.00 | 110.98 |
| 390 | Centerline Miles | 23.79 | 0.00 | 0.00 | 0.00 | 0.00 | 0.00 | 23.79 |
| | Lane Miles | 47.58 | 0.00 | 0.00 | 0.00 | 0.00 | 0.00 | 47.58 |
| 480 | Centerline Miles | 2.10 | 1.23 | 0.00 | 0.00 | 0.00 | 0.00 | 3.33 |
| | Lane Miles | 6.00 | 2.36 | 0.00 | 0.00 | 0.00 | 0.00 | 8.36 |

### District 10 TOTALS

| | MAINLINE Increasing | MAINLINE Decreasing | CONNECTIONS Increasing | CONNECTIONS Decreasing | FRONTAGE ROADS Increasing | FRONTAGE ROADS Decreasing | TOTALS ACROSS |
|---|---|---|---|---|---|---|---|
| Centerline Miles | **794.05** | **8.70** | **15.48** | **0.00** | **8.28** | **0.00** | **826.51** |
| Lane Miles | **1,741.26** | **14.42** | **21.14** | **0.00** | **14.07** | **0.00** | **1,790.89** |

## 2010 OREGON MILEAGE REPORT
## State Highway by ODOT District

| Hwy No. | | MAINLINE Increasing | MAINLINE Decreasing | CONNECTIONS Increasing | CONNECTIONS Decreasing | FRONTAGE ROADS Increasing | FRONTAGE ROADS Decreasing | TOTALS ACROSS |
|---|---|---|---|---|---|---|---|---|
| | | | | **District 11** | | | | |
| 004 | Centerline Miles | 63.54 | 2.60 | 2.54 | 0.00 | 0.00 | 0.00 | 68.68 |
| | Lane Miles | 146.37 | 4.79 | 2.91 | 0.00 | 0.00 | 0.00 | 154.07 |
| 019 | Centerline Miles | 37.16 | 0.00 | 0.00 | 0.00 | 0.00 | 0.00 | 37.16 |
| | Lane Miles | 74.32 | 0.00 | 0.00 | 0.00 | 0.00 | 0.00 | 74.32 |
| 020 | Centerline Miles | 94.13 | 0.34 | 0.20 | 0.00 | 0.00 | 0.00 | 94.67 |
| | Lane Miles | 198.44 | 0.34 | 0.20 | 0.00 | 0.00 | 0.00 | 198.98 |
| 021 | Centerline Miles | 15.03 | 0.30 | 0.17 | 0.00 | 0.00 | 0.00 | 15.50 |
| | Lane Miles | 30.68 | 0.30 | 0.17 | 0.00 | 0.00 | 0.00 | 31.15 |
| 022 | Centerline Miles | 20.28 | 0.07 | 0.00 | 0.00 | 0.00 | 0.00 | 20.35 |
| | Lane Miles | 40.33 | 0.14 | 0.00 | 0.00 | 0.00 | 0.00 | 40.47 |
| 023 | Centerline Miles | 6.97 | 0.00 | 0.00 | 0.00 | 0.00 | 0.00 | 6.97 |
| | Lane Miles | 13.94 | 0.00 | 0.00 | 0.00 | 0.00 | 0.00 | 13.94 |
| 049 | Centerline Miles | 89.66 | 0.00 | 0.09 | 0.00 | 0.00 | 0.00 | 89.75 |
| | Lane Miles | 179.32 | 0.00 | 0.18 | 0.00 | 0.00 | 0.00 | 179.50 |
| 050 | Centerline Miles | 31.73 | 1.41 | 0.17 | 0.00 | 0.00 | 0.00 | 33.31 |
| | Lane Miles | 69.83 | 2.51 | 0.27 | 0.00 | 0.00 | 0.00 | 72.61 |
| 270 | Centerline Miles | 52.72 | 0.00 | 0.28 | 0.00 | 0.00 | 0.00 | 53.00 |
| | Lane Miles | 121.71 | 0.00 | 0.32 | 0.00 | 0.00 | 0.00 | 122.03 |
| 420 | Centerline Miles | 4.30 | 0.00 | 0.00 | 0.00 | 0.00 | 0.00 | 4.30 |
| | Lane Miles | 8.60 | 0.00 | 0.00 | 0.00 | 0.00 | 0.00 | 8.60 |

## 2010 OREGON MILEAGE REPORT
## State Highway by ODOT District

| Hwy No. | | MAINLINE Increasing | MAINLINE Decreasing | CONNECTIONS Increasing | CONNECTIONS Decreasing | FRONTAGE ROADS Increasing | FRONTAGE ROADS Decreasing | TOTALS ACROSS |
|---|---|---|---|---|---|---|---|---|
| 422 | Centerline Miles | 5.19 | 0.00 | 0.40 | 0.00 | 0.00 | 0.00 | 5.59 |
| | Lane Miles | 10.38 | 0.00 | 0.40 | 0.00 | 0.00 | 0.00 | 10.78 |
| 424 | Centerline Miles | 5.91 | 0.00 | 1.58 | 0.00 | 0.00 | 0.00 | 7.49 |
| | Lane Miles | 12.49 | 0.00 | 2.33 | 0.00 | 0.00 | 0.00 | 14.82 |
| 426 | Centerline Miles | 2.42 | 0.00 | 0.00 | 0.00 | 0.00 | 0.00 | 2.42 |
| | Lane Miles | 4.84 | 0.00 | 0.00 | 0.00 | 0.00 | 0.00 | 4.84 |
| 431 | Centerline Miles | 64.95 | 0.00 | 0.00 | 0.00 | 0.00 | 0.00 | 64.95 |
| | Lane Miles | 129.90 | 0.00 | 0.00 | 0.00 | 0.00 | 0.00 | 129.90 |
| 484 | Centerline Miles | 0.13 | 0.00 | 0.00 | 0.00 | 0.00 | 0.00 | 0.13 |
| | Lane Miles | 0.26 | 0.00 | 0.00 | 0.00 | 0.00 | 0.00 | 0.26 |
| 488 | Centerline Miles | 0.19 | 0.00 | 0.00 | 0.00 | 0.00 | 0.00 | 0.19 |
| | Lane Miles | 0.38 | 0.00 | 0.00 | 0.00 | 0.00 | 0.00 | 0.38 |

### District 11 TOTALS

| | MAINLINE Increasing | MAINLINE Decreasing | CONNECTIONS Increasing | CONNECTIONS Decreasing | FRONTAGE ROADS Increasing | FRONTAGE ROADS Decreasing | TOTALS ACROSS |
|---|---|---|---|---|---|---|---|
| Centerline Miles | **494.31** | **4.72** | **5.43** | **0.00** | **0.00** | **0.00** | **504.46** |
| Lane Miles | **1,041.79** | **8.08** | **6.78** | **0.00** | **0.00** | **0.00** | **1,056.65** |

# 2010 OREGON MILEAGE REPORT
## State Highway by ODOT District

| Hwy No. | | MAINLINE Increasing | MAINLINE Decreasing | CONNECTIONS Increasing | CONNECTIONS Decreasing | FRONTAGE ROADS Increasing | FRONTAGE ROADS Decreasing | TOTALS ACROSS |
|---|---|---|---|---|---|---|---|---|
| | | | | **District 12** | | | | |
| 002 | Centerline Miles | 43.98 | 8.85 | 6.36 | 0.00 | 0.40 | 0.00 | 59.59 |
| | Lane Miles | 92.53 | 17.23 | 7.61 | 0.00 | 0.40 | 0.00 | 117.77 |
| 005 | Centerline Miles | 62.55 | 0.00 | 0.00 | 0.00 | 0.00 | 0.00 | 62.55 |
| | Lane Miles | 125.10 | 0.00 | 0.00 | 0.00 | 0.00 | 0.00 | 125.10 |
| 006 | Centerline Miles | 85.25 | 84.45 | 20.62 | 0.00 | 33.99 | 0.00 | 224.31 |
| | Lane Miles | 177.71 | 169.21 | 23.29 | 0.00 | 62.20 | 0.00 | 432.41 |
| 008 | Centerline Miles | 34.06 | 0.29 | 0.98 | 0.00 | 0.82 | 0.00 | 36.15 |
| | Lane Miles | 89.71 | 0.29 | 1.50 | 0.00 | 1.61 | 0.00 | 93.11 |
| 028 | Centerline Miles | 89.76 | 1.66 | 0.65 | 0.00 | 7.31 | 0.00 | 99.38 |
| | Lane Miles | 183.73 | 3.32 | 0.65 | 0.00 | 14.62 | 0.00 | 202.32 |
| 036 | Centerline Miles | 30.44 | 0.00 | 0.32 | 0.00 | 0.23 | 0.00 | 30.99 |
| | Lane Miles | 60.95 | 0.00 | 0.64 | 0.00 | 0.46 | 0.00 | 62.05 |
| 052 | Centerline Miles | 74.65 | 0.00 | 0.00 | 0.00 | 0.00 | 0.00 | 74.65 |
| | Lane Miles | 149.30 | 0.00 | 0.00 | 0.00 | 0.00 | 0.00 | 149.30 |
| 054 | Centerline Miles | 12.86 | 0.35 | 0.22 | 0.00 | 0.00 | 0.00 | 13.43 |
| | Lane Miles | 50.14 | 0.45 | 0.23 | 0.00 | 0.00 | 0.00 | 50.82 |
| 067 | Centerline Miles | 5.93 | 2.16 | 1.46 | 0.00 | 0.00 | 0.00 | 9.55 |
| | Lane Miles | 11.95 | 3.39 | 1.59 | 0.00 | 0.00 | 0.00 | 16.93 |
| 070 | Centerline Miles | 11.21 | 10.78 | 3.25 | 0.00 | 0.00 | 0.00 | 25.24 |
| | Lane Miles | 22.41 | 21.13 | 3.58 | 0.00 | 0.00 | 0.00 | 47.12 |

## 2010 OREGON MILEAGE REPORT
## State Highway by ODOT District

| Hwy No. | | MAINLINE Increasing | MAINLINE Decreasing | CONNECTIONS Increasing | CONNECTIONS Decreasing | FRONTAGE ROADS Increasing | FRONTAGE ROADS Decreasing | TOTALS ACROSS |
|---|---|---|---|---|---|---|---|---|
| 300 | Centerline Miles | 29.26 | 0.00 | 0.00 | 0.00 | 0.00 | 0.00 | 29.26 |
| | Lane Miles | 58.52 | 0.00 | 0.00 | 0.00 | 0.00 | 0.00 | 58.52 |
| 320 | Centerline Miles | 37.03 | 0.00 | 0.00 | 0.00 | 0.00 | 0.00 | 37.03 |
| | Lane Miles | 74.06 | 0.00 | 0.00 | 0.00 | 0.00 | 0.00 | 74.06 |
| 321 | Centerline Miles | 40.87 | 0.00 | 0.06 | 0.00 | 0.00 | 0.00 | 40.93 |
| | Lane Miles | 81.74 | 0.00 | 0.12 | 0.00 | 0.00 | 0.00 | 81.86 |
| 330 | Centerline Miles | 11.47 | 0.22 | 0.32 | 0.00 | 0.00 | 0.00 | 12.01 |
| | Lane Miles | 28.46 | 0.41 | 0.56 | 0.00 | 0.00 | 0.00 | 29.43 |
| 331 | Centerline Miles | 4.84 | 0.31 | 0.22 | 0.00 | 0.00 | 0.00 | 5.37 |
| | Lane Miles | 9.48 | 0.31 | 0.22 | 0.00 | 0.00 | 0.00 | 10.01 |
| 332 | Centerline Miles | 7.93 | 0.00 | 0.00 | 0.00 | 0.00 | 0.00 | 7.93 |
| | Lane Miles | 15.86 | 0.00 | 0.00 | 0.00 | 0.00 | 0.00 | 15.86 |
| 333 | Centerline Miles | 18.12 | 0.00 | 0.58 | 0.00 | 0.00 | 0.00 | 18.70 |
| | Lane Miles | 36.24 | 0.00 | 0.58 | 0.00 | 0.00 | 0.00 | 36.82 |
| 334 | Centerline Miles | 16.99 | 0.00 | 0.00 | 0.00 | 0.00 | 0.00 | 16.99 |
| | Lane Miles | 33.98 | 0.00 | 0.00 | 0.00 | 0.00 | 0.00 | 33.98 |
| 335 | Centerline Miles | 9.73 | 0.00 | 0.00 | 0.00 | 0.00 | 0.00 | 9.73 |
| | Lane Miles | 19.46 | 0.00 | 0.00 | 0.00 | 0.00 | 0.00 | 19.46 |
| 339 | Centerline Miles | 3.43 | 0.00 | 0.00 | 0.00 | 0.00 | 0.00 | 3.43 |
| | Lane Miles | 6.86 | 0.00 | 0.00 | 0.00 | 0.00 | 0.00 | 6.86 |
| 341 | Centerline Miles | 23.54 | 0.00 | 0.00 | 0.00 | 0.00 | 0.00 | 23.54 |
| | Lane Miles | 47.08 | 0.00 | 0.00 | 0.00 | 0.00 | 0.00 | 47.08 |

## 2010 OREGON MILEAGE REPORT
## State Highway by ODOT District

| Hwy No. | | MAINLINE Increasing | MAINLINE Decreasing | CONNECTIONS Increasing | CONNECTIONS Decreasing | FRONTAGE ROADS Increasing | FRONTAGE ROADS Decreasing | TOTALS ACROSS |
|---|---|---|---|---|---|---|---|---|
| 402 | Centerline Miles | 34.88 | 0.00 | 0.00 | 0.00 | 0.00 | 0.00 | 34.88 |
| | Lane Miles | 69.76 | 0.00 | 0.00 | 0.00 | 0.00 | 0.00 | 69.76 |

**District 12 TOTALS**

| | MAINLINE Increasing | MAINLINE Decreasing | CONNECTIONS Increasing | CONNECTIONS Decreasing | FRONTAGE ROADS Increasing | FRONTAGE ROADS Decreasing | TOTALS ACROSS |
|---|---|---|---|---|---|---|---|
| Centerline Miles | **688.78** | **109.07** | **35.04** | **0.00** | **42.75** | **0.00** | **875.64** |
| Lane Miles | **1,445.03** | **215.74** | **40.57** | **0.00** | **79.29** | **0.00** | **1,780.63** |

# 2010 OREGON MILEAGE REPORT
## State Highway by ODOT District

| Hwy No. | | MAINLINE Increasing | MAINLINE Decreasing | CONNECTIONS Increasing | CONNECTIONS Decreasing | FRONTAGE ROADS Increasing | FRONTAGE ROADS Decreasing | TOTALS ACROSS |
|---|---|---|---|---|---|---|---|---|
| | | | | **District 13** | | | | |
| 006 | Centerline Miles | 83.14 | 83.20 | 18.25 | 0.00 | 6.59 | 0.00 | 191.18 |
| | Lane Miles | 166.28 | 166.40 | 21.50 | 0.00 | 10.10 | 0.00 | 364.28 |
| 010 | Centerline Miles | 70.74 | 0.00 | 0.74 | 0.00 | 1.42 | 0.00 | 72.90 |
| | Lane Miles | 154.55 | 0.00 | 0.79 | 0.00 | 2.84 | 0.00 | 158.18 |
| 011 | Centerline Miles | 43.13 | 0.00 | 0.00 | 0.00 | 0.00 | 0.00 | 43.13 |
| | Lane Miles | 86.26 | 0.00 | 0.00 | 0.00 | 0.00 | 0.00 | 86.26 |
| 012 | Centerline Miles | 69.13 | 0.72 | 0.73 | 0.00 | 0.67 | 0.00 | 71.25 |
| | Lane Miles | 139.20 | 0.88 | 0.73 | 0.00 | 1.34 | 0.00 | 142.15 |
| 066 | Centerline Miles | 54.50 | 0.96 | 1.15 | 0.00 | 0.00 | 0.00 | 56.61 |
| | Lane Miles | 112.04 | 1.21 | 1.56 | 0.00 | 0.00 | 0.00 | 114.81 |
| 071 | Centerline Miles | 26.00 | 0.00 | 0.00 | 0.00 | 0.00 | 0.00 | 26.00 |
| | Lane Miles | 52.00 | 0.00 | 0.00 | 0.00 | 0.00 | 0.00 | 52.00 |
| 330 | Centerline Miles | 30.24 | 0.00 | 0.00 | 0.00 | 0.00 | 0.00 | 30.24 |
| | Lane Miles | 60.48 | 0.00 | 0.00 | 0.00 | 0.00 | 0.00 | 60.48 |
| 340 | Centerline Miles | 38.65 | 0.24 | 0.35 | 0.00 | 0.00 | 0.00 | 39.24 |
| | Lane Miles | 77.02 | 0.24 | 0.41 | 0.00 | 0.00 | 0.00 | 77.67 |
| 341 | Centerline Miles | 23.68 | 0.60 | 0.30 | 0.00 | 0.00 | 0.00 | 24.58 |
| | Lane Miles | 47.07 | 1.00 | 0.30 | 0.00 | 0.00 | 0.00 | 48.37 |
| 342 | Centerline Miles | 22.07 | 0.00 | 0.00 | 0.00 | 0.00 | 0.00 | 22.07 |
| | Lane Miles | 44.14 | 0.00 | 0.00 | 0.00 | 0.00 | 0.00 | 44.14 |

## 2010 OREGON MILEAGE REPORT
## State Highway by ODOT District

| Hwy No. | | MAINLINE Increasing | MAINLINE Decreasing | CONNECTIONS Increasing | CONNECTIONS Decreasing | FRONTAGE ROADS Increasing | FRONTAGE ROADS Decreasing | TOTALS ACROSS |
|---|---|---|---|---|---|---|---|---|
| 350 | Centerline Miles | 29.36 | 0.00 | 0.00 | 0.00 | 0.00 | 0.00 | 29.36 |
| | Lane Miles | 58.72 | 0.00 | 0.00 | 0.00 | 0.00 | 0.00 | 58.72 |
| 351 | Centerline Miles | 6.94 | 0.00 | 0.03 | 0.00 | 0.15 | 0.00 | 7.12 |
| | Lane Miles | 13.88 | 0.00 | 0.06 | 0.00 | 0.30 | 0.00 | 14.24 |
| 410 | Centerline Miles | 3.71 | 0.00 | 0.00 | 0.00 | 0.00 | 0.00 | 3.71 |
| | Lane Miles | 7.42 | 0.00 | 0.00 | 0.00 | 0.00 | 0.00 | 7.42 |
| 413 | Centerline Miles | 11.28 | 0.00 | 0.00 | 0.00 | 0.00 | 0.00 | 11.28 |
| | Lane Miles | 22.56 | 0.00 | 0.00 | 0.00 | 0.00 | 0.00 | 22.56 |
| 414 | Centerline Miles | 0.91 | 0.00 | 0.12 | 0.00 | 0.00 | 0.00 | 1.03 |
| | Lane Miles | 1.82 | 0.00 | 0.24 | 0.00 | 0.00 | 0.00 | 2.06 |
| 415 | Centerline Miles | 15.49 | 0.00 | 0.00 | 0.00 | 0.00 | 0.00 | 15.49 |
| | Lane Miles | 30.98 | 0.00 | 0.00 | 0.00 | 0.00 | 0.00 | 30.98 |
| 481 | Centerline Miles | 1.15 | 0.00 | 0.00 | 0.00 | 0.00 | 0.00 | 1.15 |
| | Lane Miles | 2.30 | 0.00 | 0.00 | 0.00 | 0.00 | 0.00 | 2.30 |

### District 13 TOTALS

| | MAINLINE Increasing | MAINLINE Decreasing | CONNECTIONS Increasing | CONNECTIONS Decreasing | FRONTAGE ROADS Increasing | FRONTAGE ROADS Decreasing | TOTALS ACROSS |
|---|---|---|---|---|---|---|---|
| Centerline Miles | **530.12** | **85.72** | **21.67** | **0.00** | **8.83** | **0.00** | **646.34** |
| Lane Miles | **1,076.72** | **169.73** | **25.59** | **0.00** | **14.58** | **0.00** | **1,286.62** |

# 2010 OREGON MILEAGE REPORT
## State Highway by ODOT District

| Hwy No. | | MAINLINE Increasing | MAINLINE Decreasing | CONNECTIONS Increasing | CONNECTIONS Decreasing | FRONTAGE ROADS Increasing | FRONTAGE ROADS Decreasing | TOTALS ACROSS |
|---|---|---|---|---|---|---|---|---|
| | | | | **District 14** | | | | |
| 005 | Centerline Miles | 152.77 | 0.00 | 0.15 | 0.00 | 0.00 | 0.00 | 152.92 |
| | Lane Miles | 308.16 | 0.00 | 0.30 | 0.00 | 0.00 | 0.00 | 308.46 |
| 006 | Centerline Miles | 42.04 | 42.04 | 7.79 | 0.00 | 3.65 | 0.00 | 95.52 |
| | Lane Miles | 84.08 | 84.08 | 8.51 | 0.00 | 3.72 | 0.00 | 180.39 |
| 007 | Centerline Miles | 160.87 | 1.11 | 0.06 | 0.00 | 2.03 | 0.00 | 164.07 |
| | Lane Miles | 337.01 | 1.97 | 0.06 | 0.00 | 3.79 | 0.00 | 342.83 |
| 028 | Centerline Miles | 28.71 | 0.00 | 0.00 | 0.00 | 0.84 | 0.00 | 29.55 |
| | Lane Miles | 58.69 | 0.00 | 0.00 | 0.00 | 1.68 | 0.00 | 60.37 |
| 048 | Centerline Miles | 67.33 | 0.00 | 0.06 | 0.00 | 0.21 | 0.00 | 67.60 |
| | Lane Miles | 134.66 | 0.00 | 0.12 | 0.00 | 0.42 | 0.00 | 135.20 |
| 071 | Centerline Miles | 24.96 | 0.00 | 0.00 | 0.00 | 0.00 | 0.00 | 24.96 |
| | Lane Miles | 49.92 | 0.00 | 0.00 | 0.00 | 0.00 | 0.00 | 49.92 |
| 415 | Centerline Miles | 21.13 | 0.00 | 0.16 | 0.00 | 0.00 | 0.00 | 21.29 |
| | Lane Miles | 42.26 | 0.00 | 0.32 | 0.00 | 0.00 | 0.00 | 42.58 |
| 440 | Centerline Miles | 72.95 | 0.00 | 0.00 | 0.00 | 0.00 | 0.00 | 72.95 |
| | Lane Miles | 145.90 | 0.00 | 0.00 | 0.00 | 0.00 | 0.00 | 145.90 |
| 442 | Centerline Miles | 91.55 | 0.00 | 0.00 | 0.00 | 0.00 | 0.00 | 91.55 |
| | Lane Miles | 183.10 | 0.00 | 0.00 | 0.00 | 0.00 | 0.00 | 183.10 |
| 449 | Centerline Miles | 11.09 | 0.72 | 1.27 | 0.00 | 0.00 | 0.00 | 13.08 |
| | Lane Miles | 21.67 | 0.72 | 2.39 | 0.00 | 0.00 | 0.00 | 24.78 |

## 2010 OREGON MILEAGE REPORT
## State Highway by ODOT District

| Hwy No. | | MAINLINE Increasing | MAINLINE Decreasing | CONNECTIONS Increasing | CONNECTIONS Decreasing | FRONTAGE ROADS Increasing | FRONTAGE ROADS Decreasing | TOTALS ACROSS |
|---|---|---|---|---|---|---|---|---|
| 450 | Centerline Miles | 20.09 | 0.00 | 0.00 | 0.00 | 0.00 | 0.00 | 20.09 |
| | Lane Miles | 40.12 | 0.00 | 0.00 | 0.00 | 0.00 | 0.00 | 40.12 |
| 451 | Centerline Miles | 10.36 | 0.00 | 0.00 | 0.00 | 0.00 | 0.00 | 10.36 |
| | Lane Miles | 20.70 | 0.00 | 0.00 | 0.00 | 0.00 | 0.00 | 20.70 |
| 453 | Centerline Miles | 3.19 | 0.00 | 0.00 | 0.00 | 0.00 | 0.00 | 3.19 |
| | Lane Miles | 6.38 | 0.00 | 0.00 | 0.00 | 0.00 | 0.00 | 6.38 |
| 454 | Centerline Miles | 5.09 | 0.00 | 0.00 | 0.00 | 0.00 | 0.00 | 5.09 |
| | Lane Miles | 10.18 | 0.00 | 0.00 | 0.00 | 0.00 | 0.00 | 10.18 |
| 455 | Centerline Miles | 30.31 | 0.25 | 1.94 | 0.00 | 0.13 | 0.00 | 32.63 |
| | Lane Miles | 65.17 | 0.25 | 2.33 | 0.00 | 0.26 | 0.00 | 68.01 |
| 456 | Centerline Miles | 121.30 | 0.00 | 0.45 | 0.00 | 0.00 | 0.00 | 121.75 |
| | Lane Miles | 242.60 | 0.00 | 0.90 | 0.00 | 0.00 | 0.00 | 243.50 |
| 489 | Centerline Miles | 2.75 | 0.00 | 0.00 | 0.00 | 0.00 | 0.00 | 2.75 |
| | Lane Miles | 5.50 | 0.00 | 0.00 | 0.00 | 0.00 | 0.00 | 5.50 |
| 490 | Centerline Miles | 2.13 | 0.00 | 0.00 | 0.00 | 0.00 | 0.00 | 2.13 |
| | Lane Miles | 4.26 | 0.00 | 0.00 | 0.00 | 0.00 | 0.00 | 4.26 |
| 491 | Centerline Miles | 2.01 | 0.00 | 0.00 | 0.00 | 0.00 | 0.00 | 2.01 |
| | Lane Miles | 4.02 | 0.00 | 0.00 | 0.00 | 0.00 | 0.00 | 4.02 |
| 492 | Centerline Miles | 1.65 | 0.00 | 0.00 | 0.00 | 0.00 | 0.00 | 1.65 |
| | Lane Miles | 3.30 | 0.00 | 0.00 | 0.00 | 0.00 | 0.00 | 3.30 |
| 493 | Centerline Miles | 1.02 | 0.00 | 0.00 | 0.00 | 0.00 | 0.00 | 1.02 |
| | Lane Miles | 4.08 | 0.00 | 0.00 | 0.00 | 0.00 | 0.00 | 4.08 |

# 2010 OREGON MILEAGE REPORT
## State Highway by ODOT District

| Hwy No. | MAINLINE Increasing | MAINLINE Decreasing | CONNECTIONS Increasing | CONNECTIONS Decreasing | FRONTAGE ROADS Increasing | FRONTAGE ROADS Decreasing | TOTALS ACROSS |
|---|---|---|---|---|---|---|---|

### District 14 TOTALS

| | MAINLINE Increasing | MAINLINE Decreasing | CONNECTIONS Increasing | CONNECTIONS Decreasing | FRONTAGE ROADS Increasing | FRONTAGE ROADS Decreasing | TOTALS ACROSS |
|---|---|---|---|---|---|---|---|
| Centerline Miles | 873.30 | 44.12 | 11.88 | 0.00 | 6.86 | 0.00 | 936.16 |
| Lane Miles | 1,771.76 | 87.02 | 14.93 | 0.00 | 9.87 | 0.00 | 1,883.58 |

### STATE TOTALS

| | MAINLINE Increasing | MAINLINE Decreasing | CONNECTIONS Increasing | CONNECTIONS Decreasing | FRONTAGE ROADS Increasing | FRONTAGE ROADS Decreasing | TOTALS ACROSS |
|---|---|---|---|---|---|---|---|
| Centerline Miles | 7,414.90 | 913.34 | 433.75 | 1.23 | 193.13 | 0.00 | 8,956.35 |
| Lane Miles | 16,261.70 | 1,933.02 | 575.62 | 2.06 | 340.72 | 0.00 | 19,113.12 |

# 2010 OREGON MILEAGE REPORT
## OTHER STATE MILEAGE

| CAMPUS | | | | | | | |
|---|---|---|---|---|---|---|---|
| COUNTY | UNIMPROVED | GRADED | GRAVEL | OIL MAT | AC | CONCRETE | MILES |
| BENTON | 0.00 | 0.00 | 0.00 | 0.00 | 6.69 | 0.33 | 7.02 |
| CLACKAMAS | 0.00 | 0.00 | 0.00 | 0.00 | 2.86 | 0.00 | 2.86 |
| COOS | 0.00 | 0.00 | 0.04 | 0.00 | 2.60 | 0.00 | 2.64 |
| DESCHUTES | 0.00 | 0.00 | 0.00 | 0.00 | 1.55 | 0.00 | 1.55 |
| JACKSON | 0.00 | 0.00 | 0.13 | 0.86 | 1.55 | 0.00 | 2.54 |
| JOSEPHINE | 0.00 | 0.00 | 0.00 | 0.00 | 1.30 | 0.00 | 1.30 |
| KLAMATH | 0.00 | 0.00 | 1.38 | 0.00 | 3.26 | 0.00 | 4.64 |
| LANE | 0.00 | 0.00 | 0.00 | 0.00 | 3.45 | 1.20 | 4.65 |
| LINN | 0.00 | 0.00 | 0.00 | 0.00 | 1.45 | 0.00 | 1.45 |
| MALHEUR | 0.00 | 0.00 | 0.00 | 0.00 | 1.00 | 0.00 | 1.00 |
| MARION | 0.00 | 0.00 | 0.05 | 0.00 | 1.80 | 0.40 | 2.25 |
| MULTNOMAH | 0.00 | 0.00 | 0.20 | 0.00 | 7.25 | 0.80 | 8.25 |
| POLK | 0.00 | 0.00 | 0.00 | 0.00 | 1.18 | 0.00 | 1.18 |
| UMATILLA | 0.00 | 0.50 | 0.25 | 0.00 | 1.75 | 0.00 | 2.50 |
| UNION | 0.00 | 0.00 | 0.00 | 0.00 | 0.70 | 0.00 | 0.70 |
| WASHINGTON | 0.00 | 0.00 | 0.00 | 0.00 | 1.05 | 0.00 | 1.05 |
| **TOTAL** | **0.00** | **0.50** | **2.05** | **0.86** | **39.44** | **2.73** | **45.58** |

No primitive mileage included.

# 2010 OREGON MILEAGE REPORT
## OTHER STATE MILEAGE

**FISH & WILDLIFE**

| COUNTY | UNIMPROVED | GRADED | GRAVEL | OIL MAT | AC | CONCRETE | MILES |
|---|---|---|---|---|---|---|---|
| COLUMBIA | 0.00 | 0.00 | 5.90 | 0.00 | 0.00 | 0.00 | 5.90 |
| JACKSON | 2.00 | 0.00 | 0.00 | 0.00 | 0.00 | 0.00 | 2.00 |
| KLAMATH | 0.00 | 0.00 | 2.00 | 0.00 | 0.00 | 0.00 | 2.00 |
| LAKE | 5.00 | 0.00 | 7.00 | 0.00 | 0.50 | 0.00 | 12.50 |
| MULTNOMAH | 0.00 | 0.00 | 1.80 | 0.00 | 0.00 | 0.00 | 1.80 |
| UNION | 0.00 | 0.00 | 0.50 | 0.00 | 0.00 | 0.00 | 0.50 |
| WASCO | 9.50 | 4.80 | 4.00 | 0.00 | 0.00 | 0.00 | 18.30 |
| **TOTAL** | **16.50** | **4.80** | **21.20** | **0.00** | **0.50** | **0.00** | **43.00** |

**STATE INSTITUTIONS**

| COUNTY | UNIMPROVED | GRADED | GRAVEL | OIL MAT | AC | CONCRETE | MILES |
|---|---|---|---|---|---|---|---|
| CLACKAMAS | 0.00 | 0.00 | 0.00 | 0.00 | 0.10 | 0.00 | 0.10 |
| COOS | 0.00 | 0.00 | 0.00 | 0.00 | 0.90 | 0.00 | 0.90 |
| JEFFERSON | 0.00 | 0.00 | 0.00 | 0.00 | 1.30 | 0.00 | 1.30 |
| LAKE | 0.00 | 0.00 | 0.00 | 0.00 | 0.11 | 0.00 | 0.11 |
| MALHEUR | 0.00 | 0.00 | 1.00 | 0.00 | 5.00 | 0.00 | 6.00 |
| MARION | 0.00 | 0.00 | 6.79 | 0.00 | 7.80 | 0.00 | 14.59 |
| UMATILLA | 0.50 | 0.00 | 0.00 | 0.00 | 4.55 | 0.00 | 5.05 |
| **TOTAL** | **0.50** | **0.00** | **7.79** | **0.00** | **19.76** | **0.00** | **28.05** |

**STATE FOREST**

| COUNTY | UNIMPROVED | GRADED | GRAVEL | OIL MAT | AC | CONCRETE | MILES |
|---|---|---|---|---|---|---|---|
| CLATSOP | 0.00 | 0.00 | 17.30 | 0.00 | 0.00 | 0.00 | 17.30 |
| COOS | 0.00 | 0.00 | 75.48 | 0.00 | 0.75 | 0.00 | 76.23 |
| DOUGLAS | 0.00 | 0.00 | 40.92 | 0.00 | 1.75 | 0.00 | 42.67 |
| TILLAMOOK | 0.00 | 0.00 | 0.00 | 0.00 | 9.35 | 0.00 | 9.35 |
| **TOTAL** | **0.00** | **0.00** | **133.70** | **0.00** | **11.85** | **0.00** | **145.55** |

No primitive mileage included.

# 2010 OREGON MILEAGE REPORT
## OTHER STATE MILEAGE

| OTHER LOCAL AGENCIES (PORTS AND EXPERIMENTAL STATIONS) | | | | | | | |
|---|---|---|---|---|---|---|---|
| COUNTY | UNIMPROVED | GRADED | GRAVEL | OIL MAT | AC | CONCRETE | MILES |
| CLACKAMAS | 0.00 | 0.00 | 0.00 | 0.10 | 0.10 | 0.00 | 0.20 |
| CLATSOP | 0.00 | 0.00 | 0.20 | 0.00 | 1.50 | 0.30 | 2.00 |
| COOS | 0.00 | 0.00 | 0.00 | 0.00 | 2.00 | 0.00 | 2.00 |
| CURRY | 0.50 | 0.20 | 1.60 | 0.00 | 1.40 | 0.00 | 3.70 |
| HARNEY | 37.00 | 0.00 | 15.00 | 0.00 | 0.00 | 0.00 | 52.00 |
| HOOD RIVER | 0.46 | 0.00 | 0.29 | 0.00 | 2.67 | 0.00 | 3.42 |
| JACKSON | 1.50 | 0.00 | 0.00 | 0.00 | 0.00 | 0.00 | 1.50 |
| JEFFERSON | 0.00 | 0.50 | 0.50 | 0.25 | 0.00 | 0.00 | 1.25 |
| KLAMATH | 0.00 | 0.00 | 0.50 | 0.00 | 0.00 | 0.00 | 0.50 |
| LINCOLN | 0.00 | 0.00 | 0.00 | 0.00 | 1.20 | 0.00 | 1.20 |
| MORROW | 0.00 | 0.00 | 2.20 | 0.50 | 4.40 | 0.00 | 7.10 |
| MULTNOMAH | 0.00 | 0.00 | 0.00 | 0.00 | 11.70 | 0.70 | 12.40 |
| SHERMAN | 0.00 | 1.99 | 0.60 | 0.00 | 0.00 | 0.00 | 2.59 |
| TILLAMOOK | 0.00 | 0.00 | 1.12 | 0.00 | 2.93 | 0.00 | 4.05 |
| UMATILLA | 0.00 | 0.50 | 2.46 | 0.00 | 0.25 | 0.00 | 3.21 |
| WASCO | 0.00 | 1.00 | 0.00 | 0.00 | 0.00 | 0.00 | 1.00 |
| WASHINGTON | 0.00 | 0.00 | 0.00 | 0.00 | 0.90 | 0.00 | 0.90 |
| **TOTAL** | **39.46** | **4.19** | **24.47** | **0.85** | **29.05** | **1.00** | **99.02** |

No primitive mileage included.

# 2010 OREGON MILEAGE REPORT
## OTHER STATE MILEAGE

| STATE PARK | | | | | | | |
|---|---|---|---|---|---|---|---|
| COUNTY | UNIMPROVED | GRADED | GRAVEL | OIL MAT | AC | CONCRETE | MILES |
| BAKER | 0.00 | 0.00 | 0.70 | 0.00 | 1.30 | 0.00 | 2.00 |
| BENTON | 0.00 | 0.00 | 0.30 | 0.00 | 0.00 | 0.00 | 0.30 |
| CLACKAMAS | 0.00 | 0.00 | 0.30 | 0.00 | 8.60 | 0.00 | 8.90 |
| CLATSOP | 0.00 | 5.57 | 3.30 | 1.50 | 34.38 | 0.10 | 44.85 |
| COLUMBIA | 0.00 | 0.00 | 1.50 | 0.00 | 0.00 | 0.00 | 1.50 |
| COOS | 0.00 | 0.00 | 0.10 | 0.00 | 12.30 | 0.00 | 12.40 |
| CROOK | 0.00 | 0.00 | 0.50 | 2.17 | 0.63 | 0.00 | 3.30 |
| CURRY | 0.00 | 0.00 | 4.00 | 7.68 | 1.47 | 0.00 | 13.15 |
| DESCHUTES | 0.00 | 14.00 | 0.20 | 0.00 | 15.00 | 0.00 | 29.20 |
| DOUGLAS | 0.00 | 0.10 | 0.00 | 0.80 | 0.10 | 0.00 | 1.00 |
| GRANT | 0.00 | 0.00 | 0.00 | 0.00 | 0.40 | 0.00 | 0.40 |
| HARNEY | 0.00 | 0.00 | 1.00 | 0.00 | 0.10 | 0.00 | 1.10 |
| HOOD RIVER | 0.00 | 0.00 | 0.50 | 0.00 | 2.40 | 0.00 | 2.90 |
| JACKSON | 0.00 | 0.90 | 2.50 | 0.00 | 8.85 | 0.00 | 12.25 |
| JEFFERSON | 0.00 | 0.10 | 0.10 | 1.60 | 8.80 | 0.00 | 10.60 |
| JOSEPHINE | 0.00 | 0.00 | 0.30 | 0.00 | 0.80 | 0.00 | 1.10 |
| KLAMATH | 0.00 | 0.00 | 0.00 | 0.00 | 3.20 | 0.00 | 3.20 |
| LAKE | 0.00 | 0.00 | 0.20 | 0.00 | 1.20 | 0.00 | 1.40 |
| LANE | 0.00 | 0.00 | 1.40 | 0.00 | 12.40 | 0.00 | 13.80 |
| LINCOLN | 0.00 | 0.00 | 1.00 | 0.00 | 14.08 | 0.00 | 15.08 |
| LINN | 0.00 | 0.50 | 0.60 | 0.20 | 0.60 | 0.00 | 1.90 |
| MALHEUR | 0.00 | 0.00 | 0.00 | 0.00 | 1.50 | 0.00 | 1.50 |
| MARION | 1.20 | 0.00 | 6.10 | 0.10 | 26.90 | 0.10 | 34.40 |
| MULTNOMAH | 0.00 | 0.00 | 0.50 | 0.00 | 7.85 | 0.00 | 8.35 |
| POLK | 0.00 | 0.00 | 0.50 | 0.00 | 1.00 | 0.00 | 1.50 |
| SHERMAN | 0.00 | 0.00 | 0.20 | 0.00 | 0.20 | 0.00 | 0.40 |
| TILLAMOOK | 0.00 | 0.00 | 0.00 | 0.00 | 6.20 | 0.00 | 6.20 |
| UMATILLA | 0.00 | 0.00 | 0.50 | 0.00 | 4.60 | 0.00 | 5.10 |
| UNION | 0.00 | 0.00 | 0.30 | 0.00 | 1.05 | 0.00 | 1.35 |
| WALLOWA | 0.00 | 0.00 | 2.30 | 0.00 | 4.90 | 0.00 | 7.20 |
| WASCO | 0.00 | 0.00 | 0.10 | 0.00 | 2.10 | 0.00 | 2.20 |
| WASHINGTON | 0.00 | 0.00 | 0.40 | 0.00 | 2.10 | 0.00 | 2.50 |
| WHEELER | 0.00 | 0.00 | 1.20 | 0.00 | 0.00 | 0.00 | 1.20 |
| YAMHILL | 0.00 | 0.00 | 0.00 | 0.00 | 0.50 | 0.00 | 0.50 |
| **TOTAL** | **1.20** | **21.17** | **30.60** | **14.05** | **185.51** | **0.20** | **252.73** |

No primitive mileage included.

# County Mileage

# 2010 OREGON MILEAGE REPORT
## COUNTY ROAD MILEAGE

| COUNTY | JURISDICTION | UNIMPROVED | GRADED | GRAVEL | OIL MAT | AC | CONCRETE | MILES |
|---|---|---|---|---|---|---|---|---|
| BAKER | ROADS OUTSIDE A CITY | 67.50 | 154.22 | 495.19 | 7.13 | 179.84 | 0.18 | 904.06 |
| **TOTAL** | | **67.50** | **154.22** | **495.19** | **7.13** | **179.84** | **0.18** | **904.06** |
| BENTON | ROADS OUTSIDE A CITY | 0.87 | 10.64 | 168.44 | 108.36 | 139.22 | 0.37 | 427.90 |
| | ROADS INSIDE A CITY | 0.00 | 0.00 | 1.01 | 6.10 | 14.28 | 0.00 | 21.39 |
| **TOTAL** | | **0.87** | **10.64** | **169.45** | **114.46** | **153.50** | **0.37** | **449.29** |
| CLACKAMAS | ROADS OUTSIDE A CITY | 0.20 | 0.00 | 5.99 | 488.34 | 839.32 | 4.89 | 1,338.74 |
| | ROADS INSIDE A CITY | 0.00 | 0.00 | 0.00 | 9.82 | 65.12 | 0.00 | 74.94 |
| **TOTAL** | | **0.20** | **0.00** | **5.99** | **498.16** | **904.44** | **4.89** | **1,413.68** |
| CLATSOP | ROADS OUTSIDE A CITY | 0.00 | 0.30 | 43.59 | 104.36 | 66.35 | 11.17 | 225.77 |
| | ROADS INSIDE A CITY | 0.00 | 0.00 | 0.14 | 0.89 | 7.00 | 0.10 | 8.13 |
| **TOTAL** | | **0.00** | **0.30** | **43.73** | **105.25** | **73.35** | **11.27** | **233.90** |
| COLUMBIA | ROADS OUTSIDE A CITY | 0.06 | 0.00 | 169.25 | 147.67 | 204.63 | 0.00 | 521.61 |
| | ROADS INSIDE A CITY | 0.00 | 0.00 | 0.48 | 7.42 | 8.59 | 0.00 | 16.49 |
| **TOTAL** | | **0.06** | **0.00** | **169.73** | **155.09** | **213.22** | **0.00** | **538.10** |
| COOS | ROADS OUTSIDE A CITY | 0.00 | 0.75 | 189.72 | 0.97 | 331.82 | 0.23 | 523.49 |
| | ROADS INSIDE A CITY | 0.00 | 0.00 | 0.55 | 0.00 | 6.86 | 0.02 | 7.43 |
| **TOTAL** | | **0.00** | **0.75** | **190.27** | **0.97** | **338.68** | **0.25** | **530.92** |
| CROOK | ROADS OUTSIDE A CITY | 0.00 | 15.52 | 193.84 | 172.08 | 99.54 | 0.00 | 480.98 |
| | ROADS INSIDE A CITY | 0.00 | 0.00 | 0.00 | 0.52 | 1.16 | 0.00 | 1.68 |
| **TOTAL** | | **0.00** | **15.52** | **193.84** | **172.60** | **100.70** | **0.00** | **482.66** |
| CURRY | ROADS OUTSIDE A CITY | 0.00 | 0.00 | 25.44 | 18.19 | 176.32 | 0.00 | 219.95 |
| | ROADS INSIDE A CITY | 0.00 | 0.00 | 0.00 | 0.10 | 4.64 | 0.00 | 4.74 |
| **TOTAL** | | **0.00** | **0.00** | **25.44** | **18.29** | **180.96** | **0.00** | **224.69** |

No primitive mileage included.
Local Access Mileage not included in County Miles
Roads within a City are also known as Municipal Extensions.

# 2010 OREGON MILEAGE REPORT
## COUNTY ROAD MILEAGE

| COUNTY | JURISDICTION | UNIMPROVED | GRADED | GRAVEL | OIL MAT | AC | CONCRETE | MILES |
|---|---|---|---|---|---|---|---|---|
| DESCHUTES | ROADS OUTSIDE A CITY | 30.00 | 86.00 | 142.04 | 505.55 | 171.07 | 0.00 | 934.66 |
| | ROADS INSIDE A CITY | 0.00 | 0.00 | 1.98 | 11.54 | 7.36 | 0.00 | 20.88 |
| **TOTAL** | | **30.00** | **86.00** | **144.02** | **517.09** | **178.43** | **0.00** | **955.54** |
| DOUGLAS | ROADS OUTSIDE A CITY | 0.85 | 3.18 | 187.93 | 145.31 | 780.67 | 1.75 | 1,119.69 |
| | ROADS INSIDE A CITY | 0.00 | 0.00 | 0.00 | 1.82 | 26.91 | 0.20 | 28.93 |
| **TOTAL** | | **0.85** | **3.18** | **187.93** | **147.13** | **807.58** | **1.95** | **1,148.62** |
| GILLIAM | ROADS OUTSIDE A CITY | 2.24 | 29.85 | 266.35 | 75.21 | 28.74 | 0.00 | 402.39 |
| | ROADS INSIDE A CITY | 0.00 | 0.00 | 0.94 | 0.19 | 0.00 | 0.00 | 1.13 |
| **TOTAL** | | **2.24** | **29.85** | **267.29** | **75.40** | **28.74** | **0.00** | **403.52** |
| GRANT | ROADS OUTSIDE A CITY | 0.36 | 16.66 | 237.16 | 138.57 | 93.81 | 0.00 | 486.56 |
| | ROADS INSIDE A CITY | 0.00 | 0.00 | 0.07 | 0.83 | 1.09 | 0.00 | 1.99 |
| **TOTAL** | | **0.36** | **16.66** | **237.23** | **139.40** | **94.90** | **0.00** | **488.55** |
| HARNEY | ROADS OUTSIDE A CITY | 1.11 | 202.32 | 305.20 | 5.30 | 297.39 | 0.00 | 811.32 |
| **TOTAL** | | **1.11** | **202.32** | **305.20** | **5.30** | **297.39** | **0.00** | **811.32** |
| HOOD RIVER | ROADS OUTSIDE A CITY | 1.74 | 0.00 | 38.80 | 12.01 | 155.69 | 0.00 | 208.24 |
| | ROADS INSIDE A CITY | 0.00 | 0.00 | 0.01 | 0.23 | 1.51 | 0.00 | 1.75 |
| **TOTAL** | | **1.74** | **0.00** | **38.81** | **12.24** | **157.20** | **0.00** | **209.99** |
| JACKSON | ROADS OUTSIDE A CITY | 14.33 | 0.67 | 217.13 | 167.04 | 504.64 | 1.30 | 905.11 |
| | ROADS INSIDE A CITY | 0.00 | 0.00 | 0.31 | 11.19 | 21.18 | 0.00 | 32.68 |
| **TOTAL** | | **14.33** | **0.67** | **217.44** | **178.23** | **525.82** | **1.30** | **937.79** |
| JEFFERSON | ROADS OUTSIDE A CITY | 131.17 | 44.57 | 205.78 | 55.65 | 159.39 | 0.00 | 596.56 |
| | ROADS INSIDE A CITY | 0.13 | 0.00 | 0.41 | 0.57 | 4.61 | 0.00 | 5.72 |
| **TOTAL** | | **131.30** | **44.57** | **206.19** | **56.22** | **164.00** | **0.00** | **602.28** |

No primitive mileage included.
Local Access Mileage not included in County Miles
Roads within a City are also known as Municipal Extensions.

# 2010 OREGON MILEAGE REPORT
## COUNTY ROAD MILEAGE

| COUNTY | JURISDICTION | UNIMPROVED | GRADED | GRAVEL | OIL MAT | AC | CONCRETE | MILES |
|---|---|---|---|---|---|---|---|---|
| JOSEPHINE | ROADS OUTSIDE A CITY | 0.00 | 1.99 | 6.84 | 385.13 | 153.63 | 0.00 | 547.59 |
| | ROADS INSIDE A CITY | 0.00 | 0.00 | 0.24 | 4.38 | 5.98 | 0.17 | 10.77 |
| **TOTAL** | | **0.00** | **1.99** | **7.08** | **389.51** | **159.61** | **0.17** | **558.36** |
| KLAMATH | ROADS OUTSIDE A CITY | 27.32 | 8.94 | 83.83 | 93.04 | 648.04 | 0.00 | 861.17 |
| | ROADS INSIDE A CITY | 0.00 | 0.19 | 0.09 | 0.00 | 6.88 | 0.00 | 7.16 |
| **TOTAL** | | **27.32** | **9.13** | **83.92** | **93.04** | **654.92** | **0.00** | **868.33** |
| LAKE | ROADS OUTSIDE A CITY | 15.02 | 18.40 | 290.25 | 261.57 | 118.54 | 0.00 | 703.78 |
| | ROADS INSIDE A CITY | 0.00 | 0.00 | 0.00 | 0.70 | 0.00 | 0.00 | 0.70 |
| **TOTAL** | | **15.02** | **18.40** | **290.25** | **262.27** | **118.54** | **0.00** | **704.48** |
| LANE | ROADS OUTSIDE A CITY | 0.00 | 0.00 | 171.00 | 382.00 | 840.00 | 0.00 | 1,393.00 |
| | ROADS INSIDE A CITY | 0.00 | 0.00 | 0.09 | 3.65 | 46.19 | 0.00 | 49.93 |
| **TOTAL** | | **0.00** | **0.00** | **171.09** | **385.65** | **886.19** | **0.00** | **1,442.93** |
| LINCOLN | ROADS OUTSIDE A CITY | 0.00 | 0.00 | 144.00 | 0.00 | 188.00 | 0.00 | 332.00 |
| | ROADS INSIDE A CITY | 0.00 | 0.00 | 0.17 | 0.00 | 8.40 | 0.00 | 8.57 |
| **TOTAL** | | **0.00** | **0.00** | **144.17** | **0.00** | **196.40** | **0.00** | **340.57** |
| LINN | ROADS OUTSIDE A CITY | 1.67 | 0.00 | 109.18 | 422.88 | 539.39 | 1.13 | 1,074.25 |
| | ROADS INSIDE A CITY | 0.00 | 0.00 | 0.63 | 2.80 | 25.15 | 0.00 | 28.58 |
| **TOTAL** | | **1.67** | **0.00** | **109.81** | **425.68** | **564.54** | **1.13** | **1,102.83** |
| MALHEUR | ROADS OUTSIDE A CITY | 262.98 | 339.70 | 740.47 | 342.55 | 47.29 | 0.00 | 1,732.99 |
| | ROADS INSIDE A CITY | 0.00 | 0.00 | 0.38 | 0.43 | 0.82 | 0.00 | 1.63 |
| **TOTAL** | | **262.98** | **339.70** | **740.85** | **342.98** | **48.11** | **0.00** | **1,734.62** |
| MARION | ROADS OUTSIDE A CITY | 1.09 | 0.46 | 202.90 | 186.83 | 693.85 | 0.66 | 1,085.79 |
| | ROADS INSIDE A CITY | 0.00 | 0.00 | 1.08 | 1.78 | 27.53 | 0.00 | 30.39 |
| **TOTAL** | | **1.09** | **0.46** | **203.98** | **188.61** | **721.38** | **0.66** | **1,116.18** |

No primitive mileage included.
Local Access Mileage not included in County Miles
Roads within a City are also known as Municipal Extensions.

# 2010 OREGON MILEAGE REPORT
## COUNTY ROAD MILEAGE

| COUNTY | JURISDICTION | UNIMPROVED | GRADED | GRAVEL | OIL MAT | AC | CONCRETE | MILES |
|---|---|---|---|---|---|---|---|---|
| MORROW | ROADS OUTSIDE A CITY | 82.24 | 70.76 | 436.58 | 232.01 | 137.29 | 0.00 | 958.88 |
| | ROADS INSIDE A CITY | 0.00 | 0.00 | 0.00 | 0.00 | 0.50 | 0.00 | 0.50 |
| **TOTAL** | | **82.24** | **70.76** | **436.58** | **232.01** | **137.79** | **0.00** | **959.38** |
| MULTNOMAH | ROADS OUTSIDE A CITY | 8.00 | 7.00 | 9.00 | 95.00 | 143.00 | 1.00 | 263.00 |
| | ROADS INSIDE A CITY | 0.00 | 0.00 | 0.00 | 0.52 | 25.57 | 5.19 | 31.28 |
| **TOTAL** | | **8.00** | **7.00** | **9.00** | **95.52** | **168.57** | **6.19** | **294.28** |
| POLK | ROADS OUTSIDE A CITY | 3.62 | 3.00 | 246.60 | 55.87 | 182.48 | 6.60 | 498.17 |
| | ROADS INSIDE A CITY | 0.00 | 0.00 | 0.05 | 0.88 | 1.44 | 0.00 | 2.37 |
| **TOTAL** | | **3.62** | **3.00** | **246.65** | **56.75** | **183.92** | **6.60** | **500.54** |
| SHERMAN | ROADS OUTSIDE A CITY | 23.02 | 64.18 | 239.74 | 35.09 | 82.06 | 0.00 | 444.09 |
| | ROADS INSIDE A CITY | 0.00 | 0.00 | 0.29 | 0.40 | 1.81 | 0.00 | 2.50 |
| **TOTAL** | | **23.02** | **64.18** | **240.03** | **35.49** | **83.87** | **0.00** | **446.59** |
| TILLAMOOK | ROADS OUTSIDE A CITY | 0.00 | 0.00 | 54.66 | 30.15 | 239.07 | 0.00 | 323.88 |
| | ROADS INSIDE A CITY | 0.00 | 0.00 | 0.98 | 1.66 | 5.82 | 0.00 | 8.46 |
| **TOTAL** | | **0.00** | **0.00** | **55.64** | **31.81** | **244.89** | **0.00** | **332.34** |
| UMATILLA | ROADS OUTSIDE A CITY | 90.91 | 151.62 | 906.73 | 200.73 | 304.21 | 1.05 | 1,655.25 |
| | ROADS INSIDE A CITY | 0.00 | 0.00 | 2.62 | 5.16 | 7.86 | 0.00 | 15.64 |
| **TOTAL** | | **90.91** | **151.62** | **909.35** | **205.89** | **312.07** | **1.05** | **1,670.89** |
| UNION | ROADS OUTSIDE A CITY | 22.95 | 2.91 | 385.18 | 118.26 | 51.41 | 0.00 | 580.71 |
| | ROADS INSIDE A CITY | 0.00 | 0.00 | 2.43 | 2.65 | 0.69 | 0.00 | 5.77 |
| **TOTAL** | | **22.95** | **2.91** | **387.61** | **120.91** | **52.10** | **0.00** | **586.48** |
| WALLOWA | ROADS OUTSIDE A CITY | 99.85 | 123.26 | 386.24 | 43.58 | 56.18 | 0.00 | 709.11 |
| | ROADS INSIDE A CITY | 0.00 | 0.00 | 0.43 | 0.59 | 1.25 | 0.00 | 2.27 |
| **TOTAL** | | **99.85** | **123.26** | **386.67** | **44.17** | **57.43** | **0.00** | **711.38** |

No primitive mileage included.
Local Access Mileage not included in County Miles
Roads within a City are also known as Municipal Extensions.

# 2010 OREGON MILEAGE REPORT
## COUNTY ROAD MILEAGE

| COUNTY | JURISDICTION | UNIMPROVED | GRADED | GRAVEL | OIL MAT | AC | CONCRETE | MILES |
|---|---|---|---|---|---|---|---|---|
| WASCO | ROADS OUTSIDE A CITY | 13.48 | 58.70 | 314.61 | 210.57 | 71.21 | 0.00 | 668.57 |
| | ROADS INSIDE A CITY | 0.04 | 0.00 | 0.12 | 4.67 | 4.10 | 0.00 | 8.93 |
| **TOTAL** | | **13.52** | **58.70** | **314.73** | **215.24** | **75.31** | **0.00** | **677.50** |
| WASHINGTON | ROADS OUTSIDE A CITY | 0.00 | 0.00 | 240.00 | 64.00 | 982.53 | 6.00 | 1,292.53 |
| | ROADS INSIDE A CITY | 0.00 | 0.00 | 0.80 | 0.43 | 104.08 | 5.88 | 111.19 |
| **TOTAL** | | **0.00** | **0.00** | **240.80** | **64.43** | **1,086.61** | **11.88** | **1,403.72** |
| WHEELER | ROADS OUTSIDE A CITY | 27.73 | 38.00 | 137.45 | 47.30 | 8.63 | 0.00 | 259.11 |
| | ROADS INSIDE A CITY | 0.00 | 0.00 | 0.19 | 0.00 | 0.32 | 0.00 | 0.51 |
| **TOTAL** | | **27.73** | **38.00** | **137.64** | **47.30** | **8.95** | **0.00** | **259.62** |
| YAMHILL | ROADS OUTSIDE A CITY | 0.00 | 0.72 | 287.67 | 153.58 | 212.50 | 3.50 | 657.97 |
| | ROADS INSIDE A CITY | 0.00 | 0.00 | 0.17 | 1.24 | 5.73 | 0.05 | 7.19 |
| **TOTAL** | | **0.00** | **0.72** | **287.84** | **154.82** | **218.23** | **3.55** | **665.16** |

| TOTAL COUNTY MILES | | | | | | |
|---|---|---|---|---|---|---|
| UNIMPROVED | GRADED | GRAVEL | OIL MAT | AC | CONCRETE | MILES |
| 930.48 | 1,454.51 | 8,301.44 | 5,595.04 | 10,378.18 | 51.44 | 26,711.09 |

No primitive mileage included.
Local Access Mileage not included in County Miles
Roads within a City are also known as Municipal Extensions.

## 2010 OREGON MILEAGE REPORT
## COUNTY ROADS WITHIN CITY LIMITS (MUNICIPAL EXTENSIONS)

| COUNTY | CITY | UNIMPROVED | GRADED | GRAVEL | OIL MAT | AC | CONCRETE | MILES |
|---|---|---|---|---|---|---|---|---|
| BENTON | ADAIR VILLAGE | 0.00 | 0.00 | 0.00 | 0.00 | 0.34 | 0.00 | 0.34 |
| | ALBANY | 0.00 | 0.00 | 0.00 | 4.24 | 9.25 | 0.00 | 13.49 |
| | CORVALLIS | 0.00 | 0.00 | 1.01 | 1.58 | 4.21 | 0.00 | 6.80 |
| | MONROE | 0.00 | 0.00 | 0.00 | 0.28 | 0.17 | 0.00 | 0.45 |
| | PHILOMATH | 0.00 | 0.00 | 0.00 | 0.00 | 0.31 | 0.00 | 0.31 |
| | **TOTAL** | **0.00** | **0.00** | **1.01** | **6.10** | **14.28** | **0.00** | **21.39** |
| CLACKAMAS | BARLOW | 0.00 | 0.00 | 0.00 | 0.00 | 0.17 | 0.00 | 0.17 |
| | CANBY | 0.00 | 0.00 | 0.00 | 0.44 | 3.37 | 0.00 | 3.81 |
| | DAMASCUS | 0.00 | 0.00 | 0.00 | 7.48 | 37.37 | 0.00 | 44.85 |
| | GLADSTONE | 0.00 | 0.00 | 0.00 | 0.00 | 0.82 | 0.00 | 0.82 |
| | HAPPY VALLEY | 0.00 | 0.00 | 0.00 | 0.70 | 8.14 | 0.00 | 8.84 |
| | LAKE OSWEGO | 0.00 | 0.00 | 0.00 | 0.33 | 2.84 | 0.00 | 3.17 |
| | MILWAUKIE | 0.00 | 0.00 | 0.00 | 0.06 | 2.32 | 0.00 | 2.38 |
| | MOLALLA | 0.00 | 0.00 | 0.00 | 0.00 | 0.00 | 0.00 | 0.00 |
| | OREGON CITY | 0.00 | 0.00 | 0.00 | 0.00 | 3.99 | 0.00 | 3.99 |
| | PORTLAND | 0.00 | 0.00 | 0.00 | 0.25 | 0.92 | 0.00 | 1.17 |
| | RIVERGROVE | 0.00 | 0.00 | 0.00 | 0.00 | 2.91 | 0.00 | 2.91 |
| | SANDY | 0.00 | 0.00 | 0.00 | 0.56 | 0.64 | 0.00 | 1.20 |
| | TUALATIN | 0.00 | 0.00 | 0.00 | 0.00 | 1.07 | 0.00 | 1.07 |
| | WEST LINN | 0.00 | 0.00 | 0.00 | 0.00 | 0.06 | 0.00 | 0.06 |
| | WILSONVILLE | 0.00 | 0.00 | 0.00 | 0.00 | 0.50 | 0.00 | 0.50 |
| | **TOTAL** | **0.00** | **0.00** | **0.00** | **9.82** | **65.12** | **0.00** | **74.94** |
| CLATSOP | ASTORIA | 0.00 | 0.00 | 0.14 | 0.00 | 0.00 | 0.00 | 0.14 |
| | GEARHART | 0.00 | 0.00 | 0.00 | 0.02 | 0.00 | 0.00 | 0.02 |
| | SEASIDE | 0.00 | 0.00 | 0.00 | 0.19 | 0.42 | 0.10 | 0.71 |
| | WARRENTON | 0.00 | 0.00 | 0.00 | 0.68 | 6.58 | 0.00 | 7.26 |
| | **TOTAL** | **0.00** | **0.00** | **0.14** | **0.89** | **7.00** | **0.10** | **8.13** |
| COLUMBIA | CLATSKANIE | 0.00 | 0.00 | 0.00 | 0.34 | 0.00 | 0.00 | 0.34 |
| | RAINIER | 0.00 | 0.00 | 0.42 | 1.22 | 3.16 | 0.00 | 4.80 |
| | SCAPPOOSE | 0.00 | 0.00 | 0.00 | 4.44 | 2.59 | 0.00 | 7.03 |
| | ST. HELENS | 0.00 | 0.00 | 0.06 | 0.67 | 2.61 | 0.00 | 3.34 |
| | VERNONIA | 0.00 | 0.00 | 0.00 | 0.75 | 0.23 | 0.00 | 0.98 |
| | **TOTAL** | **0.00** | **0.00** | **0.48** | **7.42** | **8.59** | **0.00** | **16.49** |

No primitive mileage included

## 2010 OREGON MILEAGE REPORT
## COUNTY ROADS WITHIN CITY LIMITS (MUNICIPAL EXTENSIONS)

| COUNTY | CITY | UNIMPROVED | GRADED | GRAVEL | OIL MAT | AC | CONCRETE | MILES |
|---|---|---|---|---|---|---|---|---|
| COOS | COOS BAY | 0.00 | 0.00 | 0.00 | 0.00 | 0.34 | 0.00 | 0.34 |
| | COQUILLE | 0.00 | 0.00 | 0.00 | 0.00 | 1.26 | 0.00 | 1.26 |
| | LAKESIDE | 0.00 | 0.00 | 0.16 | 0.00 | 3.99 | 0.00 | 4.15 |
| | MYRTLE POINT | 0.00 | 0.00 | 0.39 | 0.00 | 1.27 | 0.02 | 1.68 |
| | **TOTAL** | **0.00** | **0.00** | **0.55** | **0.00** | **6.86** | **0.02** | **7.43** |
| CROOK | PRINEVILLE | 0.00 | 0.00 | 0.00 | 0.52 | 1.16 | 0.00 | 1.68 |
| | **TOTAL** | **0.00** | **0.00** | **0.00** | **0.52** | **1.16** | **0.00** | **1.68** |
| CURRY | BROOKINGS | 0.00 | 0.00 | 0.00 | 0.00 | 0.35 | 0.00 | 0.35 |
| | GOLD BEACH | 0.00 | 0.00 | 0.00 | 0.10 | 4.12 | 0.00 | 4.22 |
| | PORT ORFORD | 0.00 | 0.00 | 0.00 | 0.00 | 0.17 | 0.00 | 0.17 |
| | **TOTAL** | **0.00** | **0.00** | **0.00** | **0.10** | **4.64** | **0.00** | **4.74** |
| DESCHUTES | LA PINE | 0.00 | 0.00 | 1.98 | 11.54 | 7.36 | 0.00 | 20.88 |
| | **TOTAL** | **0.00** | **0.00** | **1.98** | **11.54** | **7.36** | **0.00** | **20.88** |
| DOUGLAS | CANYONVILLE | 0.00 | 0.00 | 0.00 | 0.03 | 1.50 | 0.20 | 1.73 |
| | DRAIN | 0.00 | 0.00 | 0.00 | 0.00 | 7.22 | 0.00 | 7.22 |
| | ELKTON | 0.00 | 0.00 | 0.00 | 0.09 | 0.08 | 0.00 | 0.17 |
| | GLENDALE | 0.00 | 0.00 | 0.00 | 0.04 | 0.00 | 0.00 | 0.04 |
| | MYRTLE CREEK | 0.00 | 0.00 | 0.00 | 0.90 | 5.73 | 0.00 | 6.63 |
| | OAKLAND | 0.00 | 0.00 | 0.00 | 0.00 | 1.65 | 0.00 | 1.65 |
| | RIDDLE | 0.00 | 0.00 | 0.00 | 0.00 | 1.36 | 0.00 | 1.36 |
| | ROSEBURG | 0.00 | 0.00 | 0.00 | 0.00 | 0.10 | 0.00 | 0.10 |
| | SUTHERLIN | 0.00 | 0.00 | 0.00 | 0.22 | 6.40 | 0.00 | 6.62 |
| | WINSTON | 0.00 | 0.00 | 0.00 | 0.44 | 2.47 | 0.00 | 2.91 |
| | YONCALLA | 0.00 | 0.00 | 0.00 | 0.10 | 0.40 | 0.00 | 0.50 |
| | **TOTAL** | **0.00** | **0.00** | **0.00** | **1.82** | **26.91** | **0.20** | **28.93** |
| GILLIAM | LONEROCK | 0.00 | 0.00 | 0.94 | 0.19 | 0.00 | 0.00 | 1.13 |
| | **TOTAL** | **0.00** | **0.00** | **0.94** | **0.19** | **0.00** | **0.00** | **1.13** |

No primitive mileage included

# 2010 OREGON MILEAGE REPORT
## COUNTY ROADS WITHIN CITY LIMITS (MUNICIPAL EXTENSIONS)

| COUNTY | CITY | UNIMPROVED | GRADED | GRAVEL | OIL MAT | AC | CONCRETE | MILES |
|---|---|---|---|---|---|---|---|---|
| GRANT | CANYON CITY | 0.00 | 0.00 | 0.00 | 0.03 | 0.82 | 0.00 | 0.85 |
| | GRANITE | 0.00 | 0.00 | 0.00 | 0.41 | 0.00 | 0.00 | 0.41 |
| | LONG CREEK | 0.00 | 0.00 | 0.00 | 0.21 | 0.27 | 0.00 | 0.48 |
| | MONUMENT | 0.00 | 0.00 | 0.07 | 0.18 | 0.00 | 0.00 | 0.25 |
| | **TOTAL** | **0.00** | **0.00** | **0.07** | **0.83** | **1.09** | **0.00** | **1.99** |
| HOOD RIVER | CASCADE LOCKS | 0.00 | 0.00 | 0.00 | 0.00 | 1.51 | 0.00 | 1.51 |
| | HOOD RIVER | 0.00 | 0.00 | 0.01 | 0.23 | 0.00 | 0.00 | 0.24 |
| | **TOTAL** | **0.00** | **0.00** | **0.01** | **0.23** | **1.51** | **0.00** | **1.75** |
| JACKSON | ASHLAND | 0.00 | 0.00 | 0.00 | 0.31 | 2.17 | 0.00 | 2.48 |
| | BUTTE FALLS | 0.00 | 0.00 | 0.00 | 0.00 | 0.90 | 0.00 | 0.90 |
| | CENTRAL POINT | 0.00 | 0.00 | 0.01 | 1.17 | 1.88 | 0.00 | 3.06 |
| | EAGLE POINT | 0.00 | 0.00 | 0.00 | 0.00 | 2.60 | 0.00 | 2.60 |
| | JACKSONVILLE | 0.00 | 0.00 | 0.00 | 0.52 | 0.02 | 0.00 | 0.54 |
| | MEDFORD | 0.00 | 0.00 | 0.22 | 8.27 | 11.40 | 0.00 | 19.89 |
| | PHOENIX | 0.00 | 0.00 | 0.00 | 0.19 | 0.33 | 0.00 | 0.52 |
| | ROGUE RIVER | 0.00 | 0.00 | 0.00 | 0.00 | 0.09 | 0.00 | 0.09 |
| | SHADY COVE | 0.00 | 0.00 | 0.08 | 0.73 | 1.36 | 0.00 | 2.17 |
| | TALENT | 0.00 | 0.00 | 0.00 | 0.00 | 0.43 | 0.00 | 0.43 |
| | **TOTAL** | **0.00** | **0.00** | **0.31** | **11.19** | **21.18** | **0.00** | **32.68** |
| JEFFERSON | CULVER | 0.00 | 0.00 | 0.00 | 0.00 | 1.47 | 0.00 | 1.47 |
| | MADRAS | 0.13 | 0.00 | 0.41 | 0.15 | 3.14 | 0.00 | 3.83 |
| | METOLIUS | 0.00 | 0.00 | 0.00 | 0.42 | 0.00 | 0.00 | 0.42 |
| | **TOTAL** | **0.13** | **0.00** | **0.41** | **0.57** | **4.61** | **0.00** | **5.72** |
| JOSEPHINE | CAVE JUNCTION | 0.00 | 0.00 | 0.00 | 1.75 | 0.71 | 0.00 | 2.46 |
| | GRANTS PASS | 0.00 | 0.00 | 0.24 | 2.63 | 5.27 | 0.17 | 8.31 |
| | **TOTAL** | **0.00** | **0.00** | **0.24** | **4.38** | **5.98** | **0.17** | **10.77** |
| KLAMATH | BONANZA | 0.00 | 0.00 | 0.00 | 0.00 | 1.32 | 0.00 | 1.32 |
| | CHILOQUIN | 0.00 | 0.00 | 0.00 | 0.00 | 0.57 | 0.00 | 0.57 |
| | KLAMATH FALLS | 0.00 | 0.19 | 0.09 | 0.00 | 4.85 | 0.00 | 5.13 |
| | MERRILL | 0.00 | 0.00 | 0.00 | 0.00 | 0.14 | 0.00 | 0.14 |
| | **TOTAL** | **0.00** | **0.19** | **0.09** | **0.00** | **6.88** | **0.00** | **7.16** |

No primitive mileage included

# 2010 OREGON MILEAGE REPORT
## COUNTY ROADS WITHIN CITY LIMITS (MUNICIPAL EXTENSIONS)

| COUNTY | CITY | UNIMPROVED | GRADED | GRAVEL | OIL MAT | AC | CONCRETE | MILES |
|---|---|---|---|---|---|---|---|---|
| LAKE | PAISLEY | 0.00 | 0.00 | 0.00 | 0.70 | 0.00 | 0.00 | 0.70 |
| | **TOTAL** | **0.00** | **0.00** | **0.00** | **0.70** | **0.00** | **0.00** | **0.70** |
| LANE | COBURG | 0.00 | 0.00 | 0.00 | 0.13 | 2.17 | 0.00 | 2.30 |
| | COTTAGE GROVE | 0.00 | 0.00 | 0.00 | 0.24 | 0.51 | 0.00 | 0.75 |
| | CRESWELL | 0.00 | 0.00 | 0.00 | 0.27 | 0.34 | 0.00 | 0.61 |
| | DUNES CITY | 0.00 | 0.00 | 0.00 | 1.29 | 4.57 | 0.00 | 5.86 |
| | EUGENE | 0.00 | 0.00 | 0.09 | 0.04 | 23.67 | 0.00 | 23.80 |
| | FLORENCE | 0.00 | 0.00 | 0.00 | 0.17 | 2.05 | 0.00 | 2.22 |
| | JUNCTION CITY | 0.00 | 0.00 | 0.00 | 0.65 | 2.87 | 0.00 | 3.52 |
| | LOWELL | 0.00 | 0.00 | 0.00 | 0.00 | 2.53 | 0.00 | 2.53 |
| | OAKRIDGE | 0.00 | 0.00 | 0.00 | 0.27 | 2.16 | 0.00 | 2.43 |
| | SPRINGFIELD | 0.00 | 0.00 | 0.00 | 0.13 | 2.31 | 0.00 | 2.44 |
| | VENETA | 0.00 | 0.00 | 0.00 | 0.00 | 0.49 | 0.00 | 0.49 |
| | WESTFIR | 0.00 | 0.00 | 0.00 | 0.46 | 2.52 | 0.00 | 2.98 |
| | **TOTAL** | **0.00** | **0.00** | **0.09** | **3.65** | **46.19** | **0.00** | **49.93** |
| LINCOLN | DEPOE BAY | 0.00 | 0.00 | 0.00 | 0.00 | 0.58 | 0.00 | 0.58 |
| | LINCOLN CITY | 0.00 | 0.00 | 0.00 | 0.00 | 0.30 | 0.00 | 0.30 |
| | NEWPORT | 0.00 | 0.00 | 0.00 | 0.00 | 1.41 | 0.00 | 1.41 |
| | SILETZ | 0.00 | 0.00 | 0.00 | 0.00 | 1.15 | 0.00 | 1.15 |
| | TOLEDO | 0.00 | 0.00 | 0.17 | 0.00 | 2.97 | 0.00 | 3.14 |
| | WALDPORT | 0.00 | 0.00 | 0.00 | 0.00 | 0.33 | 0.00 | 0.33 |
| | YACHATS | 0.00 | 0.00 | 0.00 | 0.00 | 1.66 | 0.00 | 1.66 |
| | **TOTAL** | **0.00** | **0.00** | **0.17** | **0.00** | **8.40** | **0.00** | **8.57** |
| LINN | ALBANY | 0.00 | 0.00 | 0.00 | 0.00 | 1.96 | 0.00 | 1.96 |
| | BROWNSVILLE | 0.00 | 0.00 | 0.00 | 0.11 | 1.35 | 0.00 | 1.46 |
| | HALSEY | 0.00 | 0.00 | 0.00 | 0.00 | 1.52 | 0.00 | 1.52 |
| | HARRISBURG | 0.00 | 0.00 | 0.00 | 0.00 | 0.75 | 0.00 | 0.75 |
| | LEBANON | 0.00 | 0.00 | 0.00 | 0.63 | 3.27 | 0.00 | 3.90 |
| | LYONS | 0.00 | 0.00 | 0.00 | 0.00 | 1.15 | 0.00 | 1.15 |
| | MILL CITY | 0.00 | 0.00 | 0.00 | 0.00 | 1.87 | 0.00 | 1.87 |
| | MILLERSBURG | 0.00 | 0.00 | 0.00 | 0.82 | 6.76 | 0.00 | 7.58 |
| | SCIO | 0.00 | 0.00 | 0.00 | 0.00 | 0.46 | 0.00 | 0.46 |
| | SODAVILLE | 0.00 | 0.00 | 0.00 | 0.00 | 1.18 | 0.00 | 1.18 |
| | SWEET HOME | 0.00 | 0.00 | 0.00 | 0.00 | 1.27 | 0.00 | 1.27 |
| | TANGENT | 0.00 | 0.00 | 0.63 | 1.24 | 2.94 | 0.00 | 4.81 |
| | WATERLOO | 0.00 | 0.00 | 0.00 | 0.00 | 0.67 | 0.00 | 0.67 |
| | **TOTAL** | **0.00** | **0.00** | **0.63** | **2.80** | **25.15** | **0.00** | **28.58** |

No primitive mileage included

# 2010 OREGON MILEAGE REPORT
## COUNTY ROADS WITHIN CITY LIMITS (MUNICIPAL EXTENSIONS)

| COUNTY | CITY | UNIMPROVED | GRADED | GRAVEL | OIL MAT | AC | CONCRETE | MILES |
|---|---|---|---|---|---|---|---|---|
| MALHEUR | ONTARIO | 0.00 | 0.00 | 0.38 | 0.43 | 0.82 | 0.00 | 1.63 |
| | **TOTAL** | **0.00** | **0.00** | **0.38** | **0.43** | **0.82** | **0.00** | **1.63** |
| MARION | AUMSVILLE | 0.00 | 0.00 | 0.00 | 0.12 | 1.78 | 0.00 | 1.90 |
| | AURORA | 0.00 | 0.00 | 0.00 | 0.00 | 0.82 | 0.00 | 0.82 |
| | DONALD | 0.00 | 0.00 | 0.00 | 0.00 | 1.16 | 0.00 | 1.16 |
| | GATES | 0.00 | 0.00 | 0.00 | 1.14 | 0.55 | 0.00 | 1.69 |
| | GERVAIS | 0.00 | 0.00 | 0.00 | 0.19 | 1.43 | 0.00 | 1.62 |
| | HUBBARD | 0.00 | 0.00 | 0.00 | 0.00 | 0.26 | 0.00 | 0.26 |
| | JEFFERSON | 0.00 | 0.00 | 0.00 | 0.00 | 1.38 | 0.00 | 1.38 |
| | KEIZER | 0.00 | 0.00 | 0.00 | 0.00 | 1.57 | 0.00 | 1.57 |
| | MILL CITY | 0.00 | 0.00 | 0.00 | 0.33 | 0.10 | 0.00 | 0.43 |
| | MOUNT ANGEL | 0.00 | 0.00 | 0.33 | 0.00 | 1.04 | 0.00 | 1.37 |
| | SALEM | 0.00 | 0.00 | 0.00 | 0.00 | 0.04 | 0.00 | 0.04 |
| | SCOTTS MILLS | 0.00 | 0.00 | 0.26 | 0.00 | 1.71 | 0.00 | 1.97 |
| | SILVERTON | 0.00 | 0.00 | 0.04 | 0.00 | 4.17 | 0.00 | 4.21 |
| | ST. PAUL | 0.00 | 0.00 | 0.00 | 0.00 | 0.60 | 0.00 | 0.60 |
| | STAYTON | 0.00 | 0.00 | 0.00 | 0.00 | 4.76 | 0.00 | 4.76 |
| | SUBLIMITY | 0.00 | 0.00 | 0.00 | 0.00 | 3.36 | 0.00 | 3.36 |
| | TURNER | 0.00 | 0.00 | 0.45 | 0.00 | 2.51 | 0.00 | 2.96 |
| | WOODBURN | 0.00 | 0.00 | 0.00 | 0.00 | 0.29 | 0.00 | 0.29 |
| | **TOTAL** | **0.00** | **0.00** | **1.08** | **1.78** | **27.53** | **0.00** | **30.39** |
| MORROW | BOARDMAN | 0.00 | 0.00 | 0.00 | 0.00 | 0.50 | 0.00 | 0.50 |
| | **TOTAL** | **0.00** | **0.00** | **0.00** | **0.00** | **0.50** | **0.00** | **0.50** |
| MULTNOMAH | FAIRVIEW | 0.00 | 0.00 | 0.00 | 0.00 | 9.29 | 1.29 | 10.58 |
| | GRESHAM | 0.00 | 0.00 | 0.00 | 0.00 | 0.00 | 0.00 | 0.00 |
| | PORTLAND | 0.00 | 0.00 | 0.00 | 0.00 | 0.00 | 3.15 | 3.15 |
| | TROUTDALE | 0.00 | 0.00 | 0.00 | 0.52 | 12.04 | 0.68 | 13.24 |
| | WOOD VILLAGE | 0.00 | 0.00 | 0.00 | 0.00 | 4.24 | 0.07 | 4.31 |
| | **TOTAL** | **0.00** | **0.00** | **0.00** | **0.52** | **25.57** | **5.19** | **31.28** |
| POLK | DALLAS | 0.00 | 0.00 | 0.05 | 0.55 | 0.90 | 0.00 | 1.50 |
| | INDEPENDENCE | 0.00 | 0.00 | 0.00 | 0.13 | 0.06 | 0.00 | 0.19 |
| | SALEM | 0.00 | 0.00 | 0.00 | 0.20 | 0.00 | 0.00 | 0.20 |
| | WILLAMINA | 0.00 | 0.00 | 0.00 | 0.00 | 0.48 | 0.00 | 0.48 |
| | **TOTAL** | **0.00** | **0.00** | **0.05** | **0.88** | **1.44** | **0.00** | **2.37** |

No primitive mileage included

## 2010 OREGON MILEAGE REPORT
## COUNTY ROADS WITHIN CITY LIMITS (MUNICIPAL EXTENSIONS)

| COUNTY | CITY | UNIMPROVED | GRADED | GRAVEL | OIL MAT | AC | CONCRETE | MILES |
|---|---|---|---|---|---|---|---|---|
| SHERMAN | GRASS VALLEY | 0.00 | 0.00 | 0.29 | 0.00 | 0.00 | 0.00 | 0.29 |
| | MORO | 0.00 | 0.00 | 0.00 | 0.00 | 0.45 | 0.00 | 0.45 |
| | RUFUS | 0.00 | 0.00 | 0.00 | 0.00 | 0.59 | 0.00 | 0.59 |
| | WASCO | 0.00 | 0.00 | 0.00 | 0.40 | 0.77 | 0.00 | 1.17 |
| | **TOTAL** | **0.00** | **0.00** | **0.29** | **0.40** | **1.81** | **0.00** | **2.50** |
| TILLAMOOK | BAY CITY | 0.00 | 0.00 | 0.06 | 0.00 | 1.64 | 0.00 | 1.70 |
| | GARIBALDI | 0.00 | 0.00 | 0.00 | 0.00 | 0.03 | 0.00 | 0.03 |
| | MANZANITA | 0.00 | 0.00 | 0.09 | 0.00 | 1.55 | 0.00 | 1.64 |
| | NEHALEM | 0.00 | 0.00 | 0.00 | 0.00 | 0.84 | 0.00 | 0.84 |
| | ROCKAWAY BEACH | 0.00 | 0.00 | 0.83 | 1.66 | 0.54 | 0.00 | 3.03 |
| | TILLAMOOK | 0.00 | 0.00 | 0.00 | 0.00 | 1.22 | 0.00 | 1.22 |
| | **TOTAL** | **0.00** | **0.00** | **0.98** | **1.66** | **5.82** | **0.00** | **8.46** |
| UMATILLA | ADAMS | 0.00 | 0.00 | 0.00 | 0.00 | 0.12 | 0.00 | 0.12 |
| | ATHENA | 0.00 | 0.00 | 0.00 | 0.92 | 0.00 | 0.00 | 0.92 |
| | ECHO | 0.00 | 0.00 | 0.00 | 0.00 | 1.22 | 0.00 | 1.22 |
| | HELIX | 0.00 | 0.00 | 0.09 | 0.00 | 0.00 | 0.00 | 0.09 |
| | HERMISTON | 0.00 | 0.00 | 0.00 | 0.98 | 2.14 | 0.00 | 3.12 |
| | MILTON-FREEWATER | 0.00 | 0.00 | 0.00 | 0.16 | 0.23 | 0.00 | 0.39 |
| | PENDLETON | 0.00 | 0.00 | 1.88 | 1.78 | 1.25 | 0.00 | 4.91 |
| | PILOT ROCK | 0.00 | 0.00 | 0.12 | 0.00 | 0.30 | 0.00 | 0.42 |
| | STANFIELD | 0.00 | 0.00 | 0.00 | 0.20 | 0.76 | 0.00 | 0.96 |
| | UKIAH | 0.00 | 0.00 | 0.35 | 0.00 | 0.50 | 0.00 | 0.85 |
| | UMATILLA | 0.00 | 0.00 | 0.18 | 1.12 | 0.81 | 0.00 | 2.11 |
| | WESTON | 0.00 | 0.00 | 0.00 | 0.00 | 0.53 | 0.00 | 0.53 |
| | **TOTAL** | **0.00** | **0.00** | **2.62** | **5.16** | **7.86** | **0.00** | **15.64** |
| UNION | COVE | 0.00 | 0.00 | 0.48 | 0.00 | 0.00 | 0.00 | 0.48 |
| | ELGIN | 0.00 | 0.00 | 1.75 | 0.00 | 0.00 | 0.00 | 1.75 |
| | IMBLER | 0.00 | 0.00 | 0.00 | 0.55 | 0.33 | 0.00 | 0.88 |
| | ISLAND CITY | 0.00 | 0.00 | 0.00 | 0.00 | 0.00 | 0.00 | 0.00 |
| | LA GRANDE | 0.00 | 0.00 | 0.00 | 0.68 | 0.11 | 0.00 | 0.79 |
| | NORTH POWDER | 0.00 | 0.00 | 0.00 | 0.28 | 0.00 | 0.00 | 0.28 |
| | SUMMERVILLE | 0.00 | 0.00 | 0.00 | 0.89 | 0.25 | 0.00 | 1.14 |
| | UNION | 0.00 | 0.00 | 0.20 | 0.25 | 0.00 | 0.00 | 0.45 |
| | **TOTAL** | **0.00** | **0.00** | **2.43** | **2.65** | **0.69** | **0.00** | **5.77** |

No primitive mileage included

## 2010 OREGON MILEAGE REPORT
## COUNTY ROADS WITHIN CITY LIMITS (MUNICIPAL EXTENSIONS)

| COUNTY | CITY | UNIMPROVED | GRADED | GRAVEL | OIL MAT | AC | CONCRETE | MILES |
|---|---|---|---|---|---|---|---|---|
| WALLOWA | ENTERPRISE | 0.00 | 0.00 | 0.29 | 0.00 | 0.23 | 0.00 | 0.52 |
| | JOSEPH | 0.00 | 0.00 | 0.00 | 0.00 | 0.37 | 0.00 | 0.37 |
| | LOSTINE | 0.00 | 0.00 | 0.00 | 0.59 | 0.23 | 0.00 | 0.82 |
| | WALLOWA | 0.00 | 0.00 | 0.14 | 0.00 | 0.42 | 0.00 | 0.56 |
| | **TOTAL** | **0.00** | **0.00** | **0.43** | **0.59** | **1.25** | **0.00** | **2.27** |
| WASCO | MAUPIN | 0.00 | 0.00 | 0.00 | 0.89 | 0.00 | 0.00 | 0.89 |
| | MOSIER | 0.00 | 0.00 | 0.00 | 0.17 | 0.45 | 0.00 | 0.62 |
| | THE DALLES | 0.04 | 0.00 | 0.12 | 3.61 | 3.65 | 0.00 | 7.42 |
| | **TOTAL** | **0.04** | **0.00** | **0.12** | **4.67** | **4.10** | **0.00** | **8.93** |
| WASHINGTON | BANKS | 0.00 | 0.00 | 0.00 | 0.00 | 0.30 | 0.00 | 0.30 |
| | BEAVERTON | 0.00 | 0.00 | 0.00 | 0.00 | 43.22 | 0.00 | 43.22 |
| | CORNELIUS | 0.00 | 0.00 | 0.10 | 0.00 | 0.04 | 0.00 | 0.14 |
| | DURHAM | 0.00 | 0.00 | 0.00 | 0.00 | 0.23 | 0.00 | 0.23 |
| | FOREST GROVE | 0.00 | 0.00 | 0.00 | 0.32 | 6.70 | 0.00 | 7.02 |
| | GASTON | 0.00 | 0.00 | 0.00 | 0.11 | 0.01 | 0.00 | 0.12 |
| | HILLSBORO | 0.00 | 0.00 | 0.52 | 0.00 | 29.63 | 5.85 | 36.00 |
| | KING CITY | 0.00 | 0.00 | 0.00 | 0.00 | 1.39 | 0.00 | 1.39 |
| | NORTH PLAINS | 0.00 | 0.00 | 0.00 | 0.00 | 3.78 | 0.00 | 3.78 |
| | PORTLAND | 0.00 | 0.00 | 0.00 | 0.00 | 0.96 | 0.00 | 0.96 |
| | SHERWOOD | 0.00 | 0.00 | 0.00 | 0.00 | 6.07 | 0.03 | 6.10 |
| | TIGARD | 0.00 | 0.00 | 0.00 | 0.00 | 3.38 | 0.00 | 3.38 |
| | TUALATIN | 0.00 | 0.00 | 0.18 | 0.00 | 8.31 | 0.00 | 8.49 |
| | WILSONVILLE | 0.00 | 0.00 | 0.00 | 0.00 | 0.06 | 0.00 | 0.06 |
| | **TOTAL** | **0.00** | **0.00** | **0.80** | **0.43** | **104.08** | **5.88** | **111.19** |
| WHEELER | MITCHELL | 0.00 | 0.00 | 0.19 | 0.00 | 0.00 | 0.00 | 0.19 |
| | SPRAY | 0.00 | 0.00 | 0.00 | 0.00 | 0.32 | 0.00 | 0.32 |
| | **TOTAL** | **0.00** | **0.00** | **0.19** | **0.00** | **0.32** | **0.00** | **0.51** |

No primitive mileage included

## 2010 OREGON MILEAGE REPORT
## COUNTY ROADS WITHIN CITY LIMITS (MUNICIPAL EXTENSIONS)

| COUNTY | CITY | UNIMPROVED | GRADED | GRAVEL | OIL MAT | AC | CONCRETE | MILES |
|---|---|---|---|---|---|---|---|---|
| YAMHILL | CARLTON | 0.00 | 0.00 | 0.00 | 0.00 | 0.21 | 0.00 | 0.21 |
| | DAYTON | 0.00 | 0.00 | 0.00 | 0.07 | 0.00 | 0.05 | 0.12 |
| | DUNDEE | 0.00 | 0.00 | 0.00 | 0.00 | 0.38 | 0.00 | 0.38 |
| | LAFAYETTE | 0.00 | 0.00 | 0.00 | 0.21 | 0.00 | 0.00 | 0.21 |
| | MCMINNVILLE | 0.00 | 0.00 | 0.08 | 0.24 | 1.38 | 0.00 | 1.70 |
| | NEWBERG | 0.00 | 0.00 | 0.00 | 0.14 | 2.20 | 0.00 | 2.34 |
| | SHERIDAN | 0.00 | 0.00 | 0.09 | 0.00 | 1.02 | 0.00 | 1.11 |
| | WILLAMINA | 0.00 | 0.00 | 0.00 | 0.00 | 0.31 | 0.00 | 0.31 |
| | YAMHILL | 0.00 | 0.00 | 0.00 | 0.58 | 0.23 | 0.00 | 0.81 |
| | **TOTAL** | **0.00** | **0.00** | **0.17** | **1.24** | **5.73** | **0.05** | **7.19** |

| TOTAL MUNICIPAL EXTENSIONS | | | | | | |
|---|---|---|---|---|---|---|
| UNIMPROVED | GRADED | GRAVEL | OIL MAT | AC | CONCRETE | MILES |
| **0.17** | **0.19** | **16.66** | **83.16** | **450.43** | **11.61** | **562.22** |

No primitive mileage included

# 2010 OREGON MILEAGE REPORT
## LOCAL ACCESS MILEAGE

| COUNTY | UNIMPROVED | GRADED | GRAVEL | OIL MAT | AC | CONCRETE | MILES |
|---|---|---|---|---|---|---|---|
| BAKER | 2.73 | 1.41 | 8.07 | 0.00 | 0.00 | 0.00 | 12.21 |
| BENTON | 0.40 | 0.08 | 55.37 | 7.75 | 19.29 | 0.00 | 82.89 |
| CLACKAMAS | 8.00 | 9.00 | 70.00 | 14.00 | 6.00 | 1.00 | 108.00 |
| CLATSOP | 0.00 | 0.19 | 4.68 | 3.63 | 0.70 | 0.00 | 9.20 |
| COLUMBIA | 0.00 | 0.11 | 9.82 | 1.23 | 0.00 | 0.00 | 11.16 |
| COOS | 0.83 | 2.04 | 52.75 | 3.09 | 2.23 | 0.00 | 60.94 |
| CROOK | 46.27 | 49.73 | 7.66 | 0.22 | 0.00 | 0.00 | 103.88 |
| CURRY | 1.76 | 2.16 | 32.28 | 2.09 | 2.40 | 0.00 | 40.69 |
| DESCHUTES | 167.00 | 66.00 | 256.00 | 19.00 | 1.05 | 0.00 | 509.05 |
| DOUGLAS | 32.69 | 56.59 | 231.44 | 7.97 | 0.77 | 0.68 | 330.14 |
| GILLIAM | 0.00 | 0.36 | 0.00 | 0.00 | 0.00 | 0.00 | 0.36 |
| GRANT | 215.37 | 66.65 | 90.78 | 0.16 | 0.00 | 0.00 | 372.96 |
| HARNEY | 1,368.29 | 76.72 | 49.33 | 2.97 | 0.00 | 0.00 | 1,497.31 |
| HOOD RIVER | 0.90 | 11.41 | 20.97 | 1.67 | 0.94 | 0.00 | 35.89 |
| JACKSON | 10.22 | 5.53 | 88.65 | 9.56 | 1.94 | 0.00 | 115.90 |
| JEFFERSON | 143.30 | 12.91 | 51.50 | 2.45 | 0.10 | 0.00 | 210.26 |
| JOSEPHINE | 0.47 | 4.33 | 117.99 | 4.13 | 3.21 | 0.00 | 130.13 |
| KLAMATH | 146.63 | 339.31 | 380.87 | 15.02 | 0.87 | 0.00 | 882.70 |
| LAKE | 275.46 | 71.59 | 31.77 | 1.41 | 0.41 | 0.00 | 380.64 |
| LANE | 1.00 | 9.00 | 114.00 | 18.00 | 3.00 | 0.00 | 145.00 |
| LINCOLN | 1.72 | 0.86 | 70.18 | 17.08 | 0.64 | 0.00 | 90.48 |
| LINN | 0.94 | 0.00 | 23.19 | 5.60 | 2.12 | 0.00 | 31.85 |
| MALHEUR | 260.66 | 59.76 | 49.92 | 7.18 | 0.00 | 0.35 | 377.87 |
| MARION | 0.71 | 1.63 | 52.44 | 2.44 | 11.58 | 0.00 | 68.80 |
| MORROW | 1.60 | 0.00 | 0.02 | 0.26 | 0.00 | 0.00 | 1.88 |
| MULTNOMAH | 5.00 | 1.00 | 67.00 | 19.00 | 7.00 | 1.00 | 100.00 |
| POLK | 1.67 | 0.00 | 23.99 | 1.46 | 0.77 | 0.00 | 27.89 |
| SHERMAN | 0.00 | 0.00 | 0.81 | 0.00 | 0.26 | 0.00 | 1.07 |
| TILLAMOOK | 0.01 | 0.00 | 34.03 | 3.80 | 5.50 | 0.00 | 43.34 |
| UMATILLA | 40.12 | 66.20 | 58.36 | 13.17 | 5.16 | 0.00 | 183.01 |
| UNION | 0.00 | 0.46 | 9.71 | 0.00 | 0.24 | 0.00 | 10.41 |
| WALLOWA | 2.00 | 1.41 | 4.10 | 0.00 | 0.00 | 0.00 | 7.51 |
| WASCO | 16.12 | 26.77 | 32.75 | 11.45 | 2.01 | 0.00 | 89.10 |
| WASHINGTON | 10.00 | 4.00 | 88.00 | 21.00 | 3.00 | 0.00 | 126.00 |
| WHEELER | 89.88 | 24.12 | 18.97 | 2.57 | 0.00 | 0.00 | 135.54 |
| YAMHILL | 2.18 | 6.54 | 33.31 | 0.89 | 0.94 | 0.35 | 44.21 |
| **TOTAL** | **2,853.93** | **977.87** | **2,240.71** | **220.25** | **82.13** | **3.38** | **6,378.27** |

No primitive mileage included.

# City Mileage

# 2010 OREGON MILEAGE REPORT
## CITY MILEAGE

| COUNTY | CITY | UNIMPROVED | GRADED | GRAVEL | OIL MAT | AC | CONCRETE | MILES |
|---|---|---|---|---|---|---|---|---|
| BAKER | BAKER CITY | 0.00 | 0.00 | 9.64 | 0.00 | 60.61 | 0.00 | 70.25 |
| | GREENHORN | 0.66 | 0.00 | 0.25 | 0.00 | 0.00 | 0.00 | 0.91 |
| | HAINES | 0.43 | 1.71 | 7.17 | 0.50 | 0.90 | 0.00 | 10.71 |
| | HALFWAY | 0.00 | 0.00 | 1.15 | 3.80 | 0.00 | 0.00 | 4.95 |
| | HUNTINGTON | 0.10 | 0.00 | 1.00 | 0.33 | 6.07 | 0.00 | 7.50 |
| | RICHLAND | 0.00 | 0.00 | 0.50 | 0.08 | 0.88 | 0.00 | 1.46 |
| | SUMPTER | 1.48 | 1.21 | 6.52 | 0.28 | 0.39 | 0.00 | 9.88 |
| | **TOTAL** | **2.67** | **2.92** | **26.23** | **4.99** | **68.85** | **0.00** | **105.66** |
| BENTON | ADAIR VILLAGE | 0.00 | 0.00 | 0.64 | 0.00 | 4.82 | 0.00 | 5.46 |
| | ALBANY | 0.00 | 0.00 | 0.08 | 1.45 | 36.26 | 0.14 | 37.93 |
| | CORVALLIS | 0.00 | 0.34 | 8.77 | 12.73 | 145.63 | 18.50 | 185.97 |
| | MONROE | 0.72 | 0.00 | 1.05 | 0.44 | 3.62 | 0.00 | 5.83 |
| | PHILOMATH | 0.30 | 0.06 | 0.17 | 1.80 | 13.68 | 0.00 | 16.01 |
| | **TOTAL** | **1.02** | **0.40** | **10.71** | **16.42** | **204.01** | **18.64** | **251.20** |
| CLACKAMAS | BARLOW | 0.00 | 0.00 | 0.00 | 1.00 | 0.00 | 0.00 | 1.00 |
| | CANBY | 0.00 | 0.00 | 0.00 | 1.00 | 53.31 | 0.08 | 54.39 |
| | DAMASCUS | 0.00 | 0.00 | 2.60 | 0.00 | 9.94 | 0.00 | 12.54 |
| | ESTACADA | 0.00 | 1.40 | 0.39 | 0.72 | 14.12 | 0.10 | 16.73 |
| | GLADSTONE | 0.94 | 0.30 | 1.76 | 1.65 | 34.94 | 0.00 | 39.59 |
| | HAPPY VALLEY | 0.00 | 0.00 | 0.00 | 0.00 | 58.44 | 0.00 | 58.44 |
| | JOHNSON CITY | 0.00 | 0.00 | 0.00 | 0.00 | 1.67 | 0.00 | 1.67 |
| | LAKE OSWEGO | 0.00 | 0.00 | 3.23 | 0.00 | 151.04 | 0.00 | 154.27 |
| | MILWAUKIE | 0.44 | 0.00 | 0.35 | 8.87 | 64.23 | 0.00 | 73.89 |
| | MOLALLA | 0.00 | 0.05 | 0.50 | 3.40 | 28.69 | 0.00 | 32.64 |
| | OREGON CITY | 5.22 | 0.00 | 1.74 | 0.00 | 131.02 | 0.00 | 137.98 |
| | PORTLAND | 0.00 | 0.00 | 0.00 | 0.68 | 3.19 | 0.00 | 3.87 |
| | RIVERGROVE | 0.00 | 0.07 | 0.00 | 0.00 | 2.00 | 0.00 | 2.07 |
| | SANDY | 0.00 | 0.00 | 0.46 | 0.56 | 32.00 | 0.59 | 33.61 |
| | TUALATIN | 0.00 | 0.00 | 0.00 | 0.00 | 9.13 | 0.00 | 9.13 |
| | WEST LINN | 0.00 | 0.00 | 0.00 | 0.00 | 107.00 | 0.00 | 107.00 |
| | WILSONVILLE | 0.10 | 0.00 | 0.51 | 0.05 | 52.76 | 6.09 | 59.51 |
| | **TOTAL** | **6.70** | **1.82** | **11.54** | **17.93** | **753.48** | **6.86** | **798.33** |

No primitive mileage included.

# 2010 OREGON MILEAGE REPORT
## CITY MILEAGE

| COUNTY | CITY | UNIMPROVED | GRADED | GRAVEL | OIL MAT | AC | CONCRETE | MILES |
|---|---|---|---|---|---|---|---|---|
| CLATSOP | ASTORIA | 0.00 | 0.00 | 0.01 | 6.10 | 38.80 | 4.69 | 49.60 |
| | CANNON BEACH | 0.00 | 0.00 | 5.02 | 0.40 | 13.11 | 0.00 | 18.53 |
| | GEARHART | 0.00 | 0.00 | 0.75 | 0.00 | 14.77 | 0.00 | 15.52 |
| | SEASIDE | 0.00 | 0.22 | 2.90 | 0.00 | 35.43 | 0.15 | 38.70 |
| | WARRENTON | 0.18 | 0.15 | 1.24 | 1.00 | 33.97 | 0.00 | 36.54 |
| | **TOTAL** | **0.18** | **0.37** | **9.92** | **7.50** | **136.08** | **4.84** | **158.89** |
| COLUMBIA | CLATSKANIE | 0.00 | 0.00 | 0.34 | 0.00 | 9.86 | 0.00 | 10.20 |
| | COLUMBIA CITY | 0.00 | 0.00 | 0.16 | 0.00 | 13.39 | 0.00 | 13.55 |
| | PRESCOTT | 0.00 | 0.00 | 0.20 | 0.00 | 0.80 | 0.00 | 1.00 |
| | RAINIER | 0.00 | 0.00 | 1.06 | 0.50 | 6.32 | 0.49 | 8.37 |
| | SCAPPOOSE | 0.00 | 0.00 | 0.69 | 3.15 | 21.24 | 0.00 | 25.08 |
| | ST. HELENS | 0.00 | 0.00 | 1.98 | 0.00 | 50.48 | 0.00 | 52.46 |
| | VERNONIA | 0.00 | 1.50 | 1.00 | 5.42 | 9.09 | 0.00 | 17.01 |
| | **TOTAL** | **0.00** | **1.50** | **5.43** | **9.07** | **111.18** | **0.49** | **127.67** |
| COOS | BANDON | 0.00 | 0.00 | 0.00 | 0.00 | 28.37 | 2.31 | 30.68 |
| | COOS BAY | 1.90 | 0.89 | 9.25 | 0.00 | 66.24 | 7.07 | 85.35 |
| | COQUILLE | 0.40 | 0.65 | 3.83 | 0.00 | 14.28 | 0.46 | 19.62 |
| | LAKESIDE | 0.30 | 0.00 | 5.77 | 0.00 | 3.08 | 0.00 | 9.15 |
| | MYRTLE POINT | 3.53 | 0.00 | 0.53 | 0.00 | 11.14 | 1.05 | 16.25 |
| | NORTH BEND | 0.00 | 0.00 | 7.28 | 0.00 | 51.11 | 3.37 | 61.76 |
| | POWERS | 0.00 | 0.00 | 2.10 | 0.00 | 4.90 | 0.00 | 7.00 |
| | **TOTAL** | **6.13** | **1.54** | **28.76** | **0.00** | **179.12** | **14.26** | **229.81** |
| CROOK | PRINEVILLE | 0.00 | 2.41 | 9.26 | 0.00 | 55.23 | 0.00 | 66.90 |
| | **TOTAL** | **0.00** | **2.41** | **9.26** | **0.00** | **55.23** | **0.00** | **66.90** |
| CURRY | BROOKINGS | 0.30 | 0.27 | 0.00 | 12.99 | 14.27 | 0.00 | 27.83 |
| | GOLD BEACH | 0.00 | 0.00 | 0.18 | 0.00 | 15.72 | 0.00 | 15.90 |
| | PORT ORFORD | 0.52 | 0.00 | 1.50 | 0.50 | 14.92 | 0.00 | 17.44 |
| | **TOTAL** | **0.82** | **0.27** | **1.68** | **13.49** | **44.91** | **0.00** | **61.17** |

No primitive mileage included.

# 2010 OREGON MILEAGE REPORT
## CITY MILEAGE

| COUNTY | CITY | UNIMPROVED | GRADED | GRAVEL | OIL MAT | AC | CONCRETE | MILES |
|---|---|---|---|---|---|---|---|---|
| DESCHUTES | BEND | 0.00 | 0.00 | 8.00 | 0.00 | 391.00 | 0.00 | 399.00 |
| | LA PINE | 7.37 | 0.00 | 0.00 | 0.00 | 1.50 | 0.00 | 8.87 |
| | REDMOND | 5.03 | 0.00 | 4.70 | 29.95 | 120.83 | 0.00 | 160.51 |
| | SISTERS | 0.00 | 1.17 | 0.31 | 0.00 | 26.72 | 0.00 | 28.20 |
| | **TOTAL** | **12.40** | **1.17** | **13.01** | **29.95** | **540.05** | **0.00** | **596.58** |
| DOUGLAS | CANYONVILLE | 0.00 | 0.00 | 1.40 | 0.34 | 7.22 | 0.00 | 8.96 |
| | DRAIN | 0.00 | 0.00 | 0.52 | 1.64 | 6.79 | 0.00 | 8.95 |
| | ELKTON | 0.00 | 0.00 | 0.00 | 0.00 | 3.26 | 0.00 | 3.26 |
| | GLENDALE | 0.00 | 0.00 | 1.30 | 0.50 | 5.43 | 0.00 | 7.23 |
| | MYRTLE CREEK | 0.30 | 0.00 | 0.80 | 4.50 | 10.95 | 0.00 | 16.55 |
| | OAKLAND | 1.28 | 0.00 | 0.37 | 2.00 | 5.38 | 0.00 | 9.03 |
| | REEDSPORT | 0.00 | 0.00 | 1.10 | 0.00 | 20.29 | 0.00 | 21.39 |
| | RIDDLE | 0.52 | 0.00 | 1.12 | 0.00 | 7.34 | 0.00 | 8.98 |
| | ROSEBURG | 0.54 | 0.28 | 4.68 | 6.40 | 103.86 | 1.88 | 117.64 |
| | SUTHERLIN | 0.00 | 0.92 | 2.17 | 1.51 | 29.00 | 0.00 | 33.60 |
| | WINSTON | 0.04 | 0.37 | 0.80 | 4.29 | 14.94 | 0.00 | 20.44 |
| | YONCALLA | 0.50 | 0.46 | 0.85 | 0.00 | 6.03 | 0.00 | 7.84 |
| | **TOTAL** | **3.18** | **2.03** | **15.11** | **21.18** | **220.49** | **1.88** | **263.87** |
| GILLIAM | ARLINGTON | 0.00 | 0.00 | 1.00 | 1.00 | 9.87 | 0.00 | 11.87 |
| | CONDON | 0.00 | 0.26 | 2.34 | 10.20 | 0.26 | 0.00 | 13.06 |
| | LONEROCK | 0.22 | 0.00 | 0.25 | 0.33 | 0.00 | 0.00 | 0.80 |
| | **TOTAL** | **0.22** | **0.26** | **3.59** | **11.53** | **10.13** | **0.00** | **25.73** |
| GRANT | CANYON CITY | 0.10 | 0.00 | 0.59 | 3.95 | 2.92 | 0.00 | 7.56 |
| | DAYVILLE | 0.06 | 0.00 | 0.00 | 0.00 | 3.23 | 0.00 | 3.29 |
| | GRANITE | 1.25 | 0.60 | 2.50 | 1.25 | 0.00 | 0.00 | 5.60 |
| | JOHN DAY | 0.00 | 0.86 | 2.14 | 1.02 | 12.05 | 0.00 | 16.07 |
| | LONG CREEK | 0.10 | 0.00 | 0.69 | 1.43 | 0.00 | 0.00 | 2.22 |
| | MONUMENT | 0.00 | 0.70 | 1.25 | 0.00 | 2.90 | 0.00 | 4.85 |
| | MOUNT VERNON | 1.55 | 0.00 | 0.55 | 0.00 | 4.40 | 0.00 | 6.50 |
| | PRAIRIE CITY | 0.30 | 0.00 | 0.56 | 0.17 | 8.92 | 0.00 | 9.95 |
| | SENECA | 0.73 | 4.35 | 2.30 | 0.00 | 2.88 | 0.00 | 10.26 |
| | **TOTAL** | **4.09** | **6.51** | **10.58** | **7.82** | **37.30** | **0.00** | **66.30** |

No primitive mileage included.

# 2010 OREGON MILEAGE REPORT
## CITY MILEAGE

| COUNTY | CITY | UNIMPROVED | GRADED | GRAVEL | OIL MAT | AC | CONCRETE | MILES |
|---|---|---|---|---|---|---|---|---|
| HARNEY | BURNS | 0.00 | 0.00 | 2.80 | 3.90 | 32.40 | 0.00 | 39.10 |
| | HINES | 0.00 | 0.00 | 0.00 | 0.00 | 14.35 | 0.00 | 14.35 |
| | **TOTAL** | **0.00** | **0.00** | **2.80** | **3.90** | **46.75** | **0.00** | **53.45** |
| HOOD RIVER | CASCADE LOCKS | 0.00 | 0.00 | 0.00 | 0.13 | 6.52 | 0.00 | 6.65 |
| | HOOD RIVER | 0.68 | 0.00 | 0.00 | 8.75 | 22.80 | 0.35 | 32.58 |
| | **TOTAL** | **0.68** | **0.00** | **0.00** | **8.88** | **29.32** | **0.35** | **39.23** |
| JACKSON | ASHLAND | 0.07 | 0.63 | 9.07 | 0.44 | 92.16 | 0.03 | 102.40 |
| | BUTTE FALLS | 0.60 | 0.00 | 5.00 | 0.00 | 3.20 | 0.00 | 8.80 |
| | CENTRAL POINT | 0.00 | 0.00 | 1.70 | 0.00 | 61.02 | 0.00 | 62.72 |
| | EAGLE POINT | 0.00 | 0.00 | 1.86 | 3.12 | 34.70 | 0.00 | 39.68 |
| | GOLD HILL | 0.20 | 0.50 | 0.90 | 2.56 | 4.42 | 0.00 | 8.58 |
| | JACKSONVILLE | 0.00 | 0.80 | 0.33 | 1.70 | 15.09 | 0.13 | 18.05 |
| | MEDFORD | 1.21 | 0.00 | 16.56 | 16.83 | 240.45 | 3.55 | 278.60 |
| | PHOENIX | 0.00 | 0.00 | 0.00 | 6.86 | 12.61 | 0.00 | 19.47 |
| | ROGUE RIVER | 0.00 | 0.00 | 1.29 | 0.00 | 9.28 | 0.00 | 10.57 |
| | SHADY COVE | 0.00 | 0.00 | 4.35 | 0.00 | 9.85 | 0.00 | 14.20 |
| | TALENT | 0.21 | 0.00 | 0.26 | 3.32 | 18.00 | 0.00 | 21.79 |
| | **TOTAL** | **2.29** | **1.93** | **41.32** | **34.83** | **500.78** | **3.71** | **584.86** |
| JEFFERSON | CULVER | 0.45 | 1.20 | 0.00 | 0.00 | 9.00 | 0.00 | 10.65 |
| | MADRAS | 0.13 | 1.36 | 10.17 | 8.70 | 62.93 | 0.00 | 83.29 |
| | METOLIUS | 0.12 | 0.18 | 3.01 | 0.59 | 3.89 | 0.00 | 7.79 |
| | **TOTAL** | **0.70** | **2.74** | **13.18** | **9.29** | **75.82** | **0.00** | **101.73** |
| JOSEPHINE | CAVE JUNCTION | 0.06 | 0.07 | 0.11 | 0.26 | 10.03 | 0.00 | 10.53 |
| | GRANTS PASS | 0.64 | 0.00 | 4.29 | 8.53 | 136.41 | 1.26 | 151.13 |
| | **TOTAL** | **0.70** | **0.07** | **4.40** | **8.79** | **146.44** | **1.26** | **161.66** |

No primitive mileage included.

# 2010 OREGON MILEAGE REPORT
## CITY MILEAGE

| COUNTY | CITY | UNIMPROVED | GRADED | GRAVEL | OIL MAT | AC | CONCRETE | MILES |
|---|---|---|---|---|---|---|---|---|
| KLAMATH | BONANZA | 0.30 | 0.21 | 1.80 | 0.00 | 3.75 | 0.00 | 6.06 |
| | CHILOQUIN | 0.21 | 0.04 | 0.01 | 0.59 | 8.00 | 0.00 | 8.85 |
| | KLAMATH FALLS | 0.00 | 18.51 | 3.49 | 0.00 | 122.45 | 1.58 | 146.03 |
| | MALIN | 0.33 | 0.42 | 0.52 | 0.00 | 4.81 | 0.00 | 6.08 |
| | MERRILL | 0.19 | 0.00 | 1.90 | 0.00 | 4.90 | 0.00 | 6.99 |
| | **TOTAL** | **1.03** | **19.18** | **7.72** | **0.59** | **143.91** | **1.58** | **174.01** |
| LAKE | LAKEVIEW | 0.00 | 0.00 | 3.35 | 0.00 | 19.80 | 0.00 | 23.15 |
| | PAISLEY | 0.00 | 0.00 | 0.00 | 1.60 | 0.03 | 0.00 | 1.63 |
| | **TOTAL** | **0.00** | **0.00** | **3.35** | **1.60** | **19.83** | **0.00** | **24.78** |
| LANE | COBURG | 0.57 | 0.06 | 0.18 | 4.91 | 7.74 | 0.00 | 13.46 |
| | COTTAGE GROVE | 0.00 | 0.32 | 1.16 | 0.00 | 45.03 | 0.63 | 47.14 |
| | CRESWELL | 0.42 | 0.00 | 0.00 | 0.10 | 20.31 | 0.00 | 20.83 |
| | DUNES CITY | 0.00 | 0.21 | 0.00 | 0.00 | 10.38 | 0.00 | 10.59 |
| | EUGENE | 4.20 | 0.00 | 9.54 | 51.65 | 436.34 | 45.19 | 546.92 |
| | FLORENCE | 0.00 | 0.00 | 0.00 | 0.00 | 43.29 | 0.00 | 43.29 |
| | JUNCTION CITY | 0.00 | 0.00 | 0.92 | 0.00 | 27.00 | 0.00 | 27.92 |
| | LOWELL | 0.34 | 0.00 | 0.65 | 0.00 | 4.01 | 0.00 | 5.00 |
| | OAKRIDGE | 0.60 | 0.00 | 1.89 | 7.83 | 9.52 | 4.20 | 24.04 |
| | SPRINGFIELD | 0.89 | 3.40 | 12.40 | 18.93 | 173.85 | 9.34 | 218.81 |
| | VENETA | 0.00 | 0.00 | 0.49 | 0.00 | 21.38 | 0.00 | 21.87 |
| | WEST FIR | 0.00 | 0.61 | 0.00 | 0.00 | 2.74 | 0.00 | 3.35 |
| | **TOTAL** | **7.02** | **4.60** | **27.23** | **83.42** | **801.59** | **59.36** | **983.22** |
| LINCOLN | DEPOE BAY | 0.00 | 0.45 | 0.24 | 3.82 | 7.46 | 0.00 | 11.97 |
| | LINCOLN CITY | 0.00 | 0.00 | 7.14 | 0.00 | 53.02 | 0.00 | 60.16 |
| | NEWPORT | 0.00 | 0.03 | 11.41 | 0.26 | 43.21 | 0.16 | 55.07 |
| | SILETZ | 0.00 | 0.38 | 0.87 | 0.00 | 7.02 | 0.00 | 8.27 |
| | TOLEDO | 3.43 | 0.00 | 3.80 | 0.00 | 15.86 | 0.00 | 23.09 |
| | WALDPORT | 0.00 | 0.00 | 0.00 | 0.00 | 15.38 | 0.00 | 15.38 |
| | YACHATS | 1.00 | 0.40 | 0.90 | 1.29 | 4.02 | 0.00 | 7.61 |
| | **TOTAL** | **4.43** | **1.26** | **24.36** | **5.37** | **145.97** | **0.16** | **181.55** |

No primitive mileage included.

# 2010 OREGON MILEAGE REPORT
## CITY MILEAGE

| COUNTY | CITY | UNIMPROVED | GRADED | GRAVEL | OIL MAT | AC | CONCRETE | MILES |
|---|---|---|---|---|---|---|---|---|
| LINN | ALBANY | 0.00 | 0.00 | 0.00 | 5.79 | 143.68 | 3.92 | 153.39 |
| | BROWNSVILLE | 0.00 | 0.00 | 1.41 | 0.50 | 7.79 | 0.05 | 9.75 |
| | HALSEY | 0.75 | 0.00 | 0.20 | 0.00 | 8.17 | 0.00 | 9.12 |
| | HARRISBURG | 0.75 | 0.00 | 0.50 | 3.86 | 11.43 | 0.02 | 16.56 |
| | IDANHA | 0.00 | 0.00 | 0.34 | 0.00 | 1.42 | 0.00 | 1.76 |
| | LEBANON | 3.66 | 1.29 | 1.13 | 3.15 | 74.56 | 1.97 | 85.76 |
| | LYONS | 0.00 | 0.00 | 0.00 | 0.00 | 10.57 | 0.00 | 10.57 |
| | MILL CITY | 0.25 | 0.90 | 0.00 | 0.00 | 13.82 | 0.00 | 14.97 |
| | MILLERSBURG | 0.00 | 0.00 | 0.00 | 0.00 | 11.08 | 0.00 | 11.08 |
| | SCIO | 0.40 | 0.00 | 0.13 | 4.95 | 0.59 | 0.00 | 6.07 |
| | SODAVILLE | 0.00 | 0.00 | 1.36 | 1.02 | 2.30 | 0.05 | 4.73 |
| | SWEET HOME | 1.69 | 0.00 | 2.53 | 5.30 | 35.19 | 0.00 | 44.71 |
| | TANGENT | 0.00 | 0.00 | 0.16 | 0.00 | 1.48 | 0.00 | 1.64 |
| | WATERLOO | 0.06 | 0.00 | 0.72 | 0.61 | 1.85 | 0.00 | 3.24 |
| | **TOTAL** | **7.56** | **2.19** | **8.48** | **25.18** | **323.93** | **6.01** | **373.35** |
| MALHEUR | ADRIAN | 0.16 | 0.00 | 2.56 | 1.73 | 0.00 | 0.00 | 4.45 |
| | JORDAN VALLEY | 0.00 | 0.00 | 0.00 | 0.00 | 2.16 | 0.00 | 2.16 |
| | NYSSA | 0.57 | 0.00 | 7.69 | 10.64 | 7.16 | 0.00 | 26.06 |
| | ONTARIO | 0.50 | 10.04 | 0.00 | 0.00 | 68.36 | 0.00 | 78.90 |
| | VALE | 0.50 | 0.50 | 7.62 | 3.04 | 8.49 | 0.00 | 20.15 |
| | **TOTAL** | **1.73** | **10.54** | **17.87** | **15.41** | **86.17** | **0.00** | **131.72** |

No primitive mileage included.

# 2010 OREGON MILEAGE REPORT
## CITY MILEAGE

| COUNTY | CITY | UNIMPROVED | GRADED | GRAVEL | OIL MAT | AC | CONCRETE | MILES |
|---|---|---|---|---|---|---|---|---|
| MARION | AUMSVILLE | 0.08 | 0.00 | 0.00 | 0.00 | 10.40 | 0.00 | 10.48 |
| | AURORA | 0.05 | 0.00 | 1.35 | 0.00 | 5.46 | 0.00 | 6.86 |
| | DETROIT | 0.19 | 0.05 | 1.74 | 0.27 | 5.05 | 0.00 | 7.30 |
| | DONALD | 0.00 | 0.00 | 0.00 | 0.20 | 1.65 | 0.00 | 1.85 |
| | GATES | 0.00 | 0.00 | 0.80 | 0.00 | 2.19 | 0.00 | 2.99 |
| | GERVAIS | 2.10 | 0.00 | 0.00 | 0.00 | 7.53 | 0.00 | 9.63 |
| | HUBBARD | 0.00 | 0.00 | 0.00 | 0.00 | 12.84 | 0.00 | 12.84 |
| | IDANHA | 0.00 | 0.00 | 0.00 | 0.00 | 1.09 | 0.00 | 1.09 |
| | JEFFERSON | 0.55 | 0.00 | 0.87 | 0.00 | 9.10 | 0.21 | 10.73 |
| | KEIZER | 0.00 | 0.00 | 2.00 | 0.00 | 95.70 | 0.00 | 97.70 |
| | MILL CITY | 0.00 | 0.20 | 3.75 | 0.00 | 0.00 | 0.00 | 3.95 |
| | MOUNT ANGEL | 0.32 | 0.00 | 1.08 | 1.56 | 8.34 | 0.00 | 11.30 |
| | SALEM | 7.56 | 0.83 | 15.45 | 95.49 | 278.65 | 82.65 | 480.63 |
| | SCOTTS MILLS | 0.27 | 0.00 | 1.55 | 0.80 | 1.37 | 0.00 | 3.99 |
| | SILVERTON | 0.58 | 0.60 | 0.85 | 0.16 | 25.03 | 1.96 | 29.18 |
| | ST. PAUL | 0.06 | 0.00 | 0.32 | 0.00 | 3.03 | 0.00 | 3.41 |
| | STAYTON | 0.85 | 0.69 | 0.54 | 2.35 | 21.21 | 0.00 | 25.64 |
| | SUBLIMITY | 0.00 | 0.00 | 0.17 | 0.10 | 10.20 | 0.00 | 10.47 |
| | TURNER | 0.64 | 0.00 | 2.30 | 0.00 | 13.14 | 0.00 | 16.08 |
| | WOODBURN | 0.61 | 0.00 | 1.96 | 0.00 | 61.24 | 0.00 | 63.81 |
| | **TOTAL** | **13.86** | **2.37** | **34.73** | **100.93** | **573.22** | **84.82** | **809.93** |
| MORROW | BOARDMAN | 0.00 | 0.00 | 0.47 | 0.00 | 19.35 | 0.00 | 19.82 |
| | HEPPNER | 1.50 | 0.00 | 1.25 | 0.00 | 9.75 | 0.00 | 12.50 |
| | IONE | 0.00 | 0.00 | 0.60 | 1.20 | 4.40 | 0.00 | 6.20 |
| | IRRIGON | 2.12 | 0.92 | 3.86 | 3.96 | 8.24 | 0.00 | 19.10 |
| | LEXINGTON | 0.32 | 0.34 | 2.15 | 2.27 | 0.94 | 0.00 | 6.02 |
| | **TOTAL** | **3.94** | **1.26** | **8.33** | **7.43** | **42.68** | **0.00** | **63.64** |
| MULTNOMAH | FAIRVIEW | 0.00 | 0.00 | 0.05 | 0.00 | 18.05 | 0.00 | 18.10 |
| | GRESHAM | 1.89 | 0.00 | 1.20 | 0.00 | 282.70 | 1.96 | 287.75 |
| | LAKE OSWEGO | 0.00 | 0.00 | 0.00 | 0.00 | 8.87 | 0.00 | 8.87 |
| | MAYWOOD PARK | 0.00 | 0.00 | 0.00 | 0.00 | 3.91 | 0.00 | 3.91 |
| | MILWAUKIE | 0.00 | 0.00 | 0.00 | 0.00 | 0.12 | 0.00 | 0.12 |
| | PORTLAND | 60.00 | 0.00 | 60.00 | 94.00 | 1,669.00 | 104.00 | 1,987.00 |
| | TROUTDALE | 0.00 | 0.00 | 0.00 | 0.00 | 41.77 | 0.00 | 41.77 |
| | WOOD VILLAGE | 0.00 | 0.00 | 0.11 | 0.00 | 4.80 | 0.00 | 4.91 |
| | **TOTAL** | **61.89** | **0.00** | **61.36** | **94.00** | **2,029.22** | **105.96** | **2,352.43** |

No primitive mileage included.

# 2010 OREGON MILEAGE REPORT
## CITY MILEAGE

| COUNTY | CITY | UNIMPROVED | GRADED | GRAVEL | OIL MAT | AC | CONCRETE | MILES |
|---|---|---|---|---|---|---|---|---|
| POLK | DALLAS | 1.23 | 0.00 | 0.48 | 0.00 | 53.47 | 0.00 | 55.18 |
| | FALLS CITY | 0.00 | 0.00 | 7.17 | 0.00 | 7.12 | 0.00 | 14.29 |
| | INDEPENDENCE | 0.00 | 0.00 | 0.00 | 0.00 | 36.48 | 0.00 | 36.48 |
| | MONMOUTH | 0.14 | 0.00 | 0.54 | 0.00 | 34.97 | 0.19 | 35.84 |
| | SALEM | 1.23 | 0.15 | 3.16 | 18.68 | 54.58 | 14.40 | 92.20 |
| | WILLAMINA | 0.90 | 0.40 | 0.50 | 1.32 | 2.00 | 0.00 | 5.12 |
| | **TOTAL** | **3.50** | **0.55** | **11.85** | **20.00** | **188.62** | **14.59** | **239.11** |
| SHERMAN | GRASS VALLEY | 0.20 | 0.00 | 0.20 | 0.55 | 1.90 | 0.00 | 2.85 |
| | MORO | 0.00 | 2.10 | 0.44 | 0.10 | 4.20 | 0.00 | 6.84 |
| | RUFUS | 0.00 | 0.00 | 1.01 | 3.60 | 0.60 | 0.00 | 5.21 |
| | WASCO | 0.00 | 0.12 | 1.66 | 0.35 | 3.98 | 0.00 | 6.11 |
| | **TOTAL** | **0.20** | **2.22** | **3.31** | **4.60** | **10.68** | **0.00** | **21.01** |
| TILLAMOOK | BAY CITY | 0.60 | 0.00 | 0.47 | 0.42 | 10.20 | 0.00 | 11.69 |
| | GARIBALDI | 0.00 | 0.00 | 2.00 | 0.00 | 7.60 | 0.00 | 9.60 |
| | MANZANITA | 1.01 | 0.27 | 0.80 | 2.40 | 8.97 | 0.00 | 13.45 |
| | NEHALEM | 0.00 | 0.00 | 0.31 | 0.00 | 2.39 | 0.00 | 2.70 |
| | ROCKAWAY BEACH | 2.45 | 0.00 | 5.93 | 5.15 | 13.65 | 0.00 | 27.18 |
| | TILLAMOOK | 0.11 | 0.04 | 0.09 | 3.37 | 18.12 | 0.98 | 22.71 |
| | WHEELER | 0.70 | 0.34 | 1.78 | 0.00 | 5.07 | 0.00 | 7.89 |
| | **TOTAL** | **4.87** | **0.65** | **11.38** | **11.34** | **66.00** | **0.98** | **95.22** |

No primitive mileage included.

# 2010 OREGON MILEAGE REPORT
## CITY MILEAGE

| COUNTY | CITY | UNIMPROVED | GRADED | GRAVEL | OIL MAT | AC | CONCRETE | MILES |
|---|---|---|---|---|---|---|---|---|
| UMATILLA | ADAMS | 0.52 | 0.00 | 1.76 | 0.00 | 1.65 | 0.00 | 3.93 |
| | ATHENA | 0.45 | 0.00 | 0.57 | 0.00 | 8.19 | 0.00 | 9.21 |
| | ECHO | 0.07 | 0.18 | 0.36 | 0.30 | 4.16 | 0.00 | 5.07 |
| | HELIX | 0.00 | 0.00 | 0.13 | 0.00 | 1.68 | 0.17 | 1.98 |
| | HERMISTON | 1.65 | 0.12 | 1.43 | 4.00 | 63.59 | 0.00 | 70.79 |
| | MILTON-FREEWATER | 0.00 | 0.00 | 5.05 | 0.00 | 25.41 | 0.00 | 30.46 |
| | PENDLETON | 0.00 | 0.93 | 2.92 | 4.88 | 60.97 | 0.10 | 69.80 |
| | PILOT ROCK | 0.00 | 0.75 | 0.75 | 3.05 | 5.00 | 0.00 | 9.55 |
| | STANFIELD | 0.14 | 0.00 | 0.68 | 0.00 | 9.44 | 0.00 | 10.26 |
| | UKIAH | 0.00 | 0.00 | 1.16 | 1.20 | 0.66 | 0.00 | 3.02 |
| | UMATILLA | 1.85 | 2.58 | 1.84 | 1.16 | 22.88 | 0.00 | 30.31 |
| | WESTON | 0.05 | 0.00 | 1.20 | 0.12 | 5.60 | 0.00 | 6.97 |
| | **TOTAL** | **4.73** | **4.56** | **17.85** | **14.71** | **209.23** | **0.27** | **251.35** |
| UNION | COVE | 0.00 | 0.00 | 0.30 | 2.35 | 2.45 | 0.00 | 5.10 |
| | ELGIN | 0.00 | 0.85 | 1.45 | 8.97 | 3.48 | 0.00 | 14.75 |
| | IMBLER | 0.00 | 0.00 | 0.68 | 0.18 | 1.56 | 0.00 | 2.42 |
| | ISLAND CITY | 0.00 | 0.00 | 0.00 | 0.00 | 8.45 | 0.00 | 8.45 |
| | LA GRANDE | 12.55 | 0.00 | 0.00 | 27.16 | 44.30 | 3.34 | 87.35 |
| | NORTH POWDER | 0.12 | 0.00 | 1.90 | 1.10 | 2.71 | 0.00 | 5.83 |
| | SUMMERVILLE | 0.00 | 0.00 | 0.00 | 0.00 | 1.12 | 0.00 | 1.12 |
| | UNION | 0.25 | 0.30 | 12.15 | 8.35 | 7.60 | 0.00 | 28.65 |
| | **TOTAL** | **12.92** | **1.15** | **16.48** | **48.11** | **71.67** | **3.34** | **153.67** |
| WALLOWA | ENTERPRISE | 0.00 | 0.00 | 1.41 | 0.57 | 16.50 | 0.00 | 18.48 |
| | JOSEPH | 5.00 | 0.00 | 5.31 | 0.00 | 8.20 | 0.00 | 18.51 |
| | LOSTINE | 0.00 | 0.00 | 0.89 | 0.30 | 1.01 | 0.00 | 2.20 |
| | WALLOWA | 0.36 | 0.40 | 0.72 | 4.71 | 2.24 | 0.00 | 8.43 |
| | **TOTAL** | **5.36** | **0.40** | **8.33** | **5.58** | **27.95** | **0.00** | **47.62** |

No primitive mileage included.

# 2010 OREGON MILEAGE REPORT
## CITY MILEAGE

| COUNTY | CITY | UNIMPROVED | GRADED | GRAVEL | OIL MAT | AC | CONCRETE | MILES |
|---|---|---|---|---|---|---|---|---|
| WASCO | ANTELOPE | 0.00 | 0.00 | 1.70 | 0.00 | 0.00 | 0.00 | 1.70 |
| | DUFUR | 0.19 | 0.14 | 0.82 | 1.23 | 4.48 | 0.00 | 6.86 |
| | MAUPIN | 0.00 | 1.80 | 0.97 | 0.38 | 4.56 | 0.00 | 7.71 |
| | MOSIER | 0.00 | 0.00 | 0.04 | 0.00 | 1.53 | 0.00 | 1.57 |
| | SHANIKO | 0.65 | 0.15 | 1.15 | 1.00 | 0.00 | 0.00 | 2.95 |
| | THE DALLES | 0.00 | 0.00 | 16.40 | 2.20 | 66.90 | 0.00 | 85.50 |
| | **TOTAL** | **0.84** | **2.09** | **21.08** | **4.81** | **77.47** | **0.00** | **106.29** |
| WASHINGTON | BANKS | 0.00 | 0.00 | 0.00 | 0.00 | 4.70 | 0.00 | 4.70 |
| | BEAVERTON | 0.00 | 0.00 | 0.18 | 0.00 | 212.47 | 7.73 | 220.38 |
| | CORNELIUS | 0.00 | 1.56 | 0.04 | 0.12 | 31.28 | 1.25 | 34.25 |
| | DURHAM | 0.00 | 0.00 | 0.00 | 0.00 | 2.45 | 0.00 | 2.45 |
| | FOREST GROVE | 0.07 | 0.00 | 0.00 | 0.00 | 56.65 | 1.09 | 57.81 |
| | GASTON | 0.00 | 0.65 | 1.14 | 0.00 | 1.85 | 0.00 | 3.64 |
| | HILLSBORO | 3.56 | 0.00 | 1.29 | 1.13 | 203.59 | 12.15 | 221.72 |
| | KING CITY | 0.00 | 0.00 | 0.32 | 0.00 | 14.69 | 0.00 | 15.01 |
| | LAKE OSWEGO | 0.00 | 0.00 | 0.00 | 0.00 | 0.11 | 0.00 | 0.11 |
| | NORTH PLAINS | 0.83 | 0.00 | 0.49 | 0.13 | 12.76 | 0.00 | 14.21 |
| | PORTLAND | 0.00 | 0.00 | 0.00 | 0.00 | 3.74 | 0.04 | 3.78 |
| | SHERWOOD | 0.00 | 0.00 | 0.68 | 0.00 | 49.92 | 0.22 | 50.82 |
| | TIGARD | 0.15 | 0.00 | 1.04 | 0.00 | 149.48 | 0.70 | 151.37 |
| | TUALATIN | 1.50 | 0.00 | 0.00 | 0.00 | 65.50 | 1.37 | 68.37 |
| | WILSONVILLE | 0.90 | 0.40 | 0.50 | 1.32 | 3.10 | 1.42 | 7.64 |
| | **TOTAL** | **7.01** | **2.61** | **5.68** | **2.70** | **812.29** | **25.97** | **856.26** |
| WHEELER | FOSSIL | 0.00 | 0.00 | 1.53 | 6.75 | 0.00 | 0.00 | 8.28 |
| | MITCHELL | 0.00 | 0.70 | 0.00 | 2.50 | 0.40 | 0.00 | 3.60 |
| | SPRAY | 0.06 | 0.00 | 1.22 | 0.88 | 0.06 | 0.00 | 2.22 |
| | **TOTAL** | **0.06** | **0.70** | **2.75** | **10.13** | **0.46** | **0.00** | **14.10** |

No primitive mileage included.

# 2010 OREGON MILEAGE REPORT
## CITY MILEAGE

| COUNTY | CITY | UNIMPROVED | GRADED | GRAVEL | OIL MAT | AC | CONCRETE | MILES |
|---|---|---|---|---|---|---|---|---|
| YAMHILL | AMITY | 0.00 | 0.00 | 0.05 | 1.12 | 7.72 | 0.00 | 8.89 |
| | CARLTON | 0.00 | 0.00 | 1.79 | 0.00 | 10.77 | 0.00 | 12.56 |
| | DAYTON | 0.00 | 0.00 | 4.00 | 0.00 | 8.92 | 0.40 | 13.32 |
| | DUNDEE | 1.48 | 0.20 | 0.25 | 4.06 | 9.80 | 0.00 | 15.79 |
| | LAFAYETTE | 0.00 | 0.00 | 0.26 | 6.14 | 6.38 | 0.00 | 12.78 |
| | MCMINNVILLE | 1.70 | 0.00 | 1.90 | 1.28 | 97.95 | 0.00 | 102.83 |
| | NEWBERG | 0.00 | 0.00 | 4.62 | 1.63 | 65.54 | 0.12 | 71.91 |
| | SHERIDAN | 0.28 | 0.00 | 2.35 | 0.35 | 12.38 | 0.00 | 15.36 |
| | WILLAMINA | 0.10 | 0.00 | 0.10 | 1.77 | 3.71 | 0.00 | 5.68 |
| | YAMHILL | 0.76 | 0.00 | 0.36 | 0.00 | 5.85 | 0.00 | 6.97 |
| | **TOTAL** | **4.32** | **0.20** | **15.68** | **16.35** | **229.02** | **0.52** | **266.09** |

| TOTAL CITY MILES | | | | | | |
|---|---|---|---|---|---|---|
| UNIMPROVED | GRADED | GRAVEL | OIL MAT | AC | CONCRETE | MILES |
| 187.05 | 82.47 | 515.34 | 677.83 | 9,019.85 | 355.85 | 10,838.39 |

No primitive mileage included.

# Miscellaneous Mileage

# 2010 OREGON MILEAGE REPORT
## MISCELLANEOUS

**ARMY CORP OF ENGINEERS**

| COUNTY | UNIMPROVED | GRADED | GRAVEL | OIL MAT | AC | CONCRETE | MILES |
|---|---|---|---|---|---|---|---|
| JACKSON | 0.00 | 0.00 | 4.00 | 0.00 | 3.00 | 0.00 | 7.00 |
| LANE | 0.00 | 1.00 | 13.60 | 0.66 | 27.60 | 0.00 | 42.86 |
| LINN | 0.00 | 0.00 | 4.00 | 0.00 | 11.80 | 1.20 | 17.00 |
| MARION | 0.00 | 0.00 | 1.00 | 0.00 | 5.70 | 0.30 | 7.00 |
| MULTNOMAH | 0.00 | 0.00 | 0.10 | 0.00 | 3.00 | 0.10 | 3.20 |
| UMATILLA | 4.01 | 0.00 | 2.57 | 0.00 | 9.79 | 0.00 | 16.37 |
| WASCO | 1.80 | 0.00 | 0.90 | 0.00 | 4.40 | 0.00 | 7.10 |
| **TOTAL** | **5.81** | **1.00** | **26.17** | **0.66** | **65.29** | **1.60** | **100.53** |

**INDIAN NATION**

| COUNTY | UNIMPROVED | GRADED | GRAVEL | OIL MAT | AC | CONCRETE | MILES |
|---|---|---|---|---|---|---|---|
| COOS | 1.00 | 0.00 | 0.00 | 0.00 | 0.00 | 0.00 | 1.00 |
| DOUGLAS | 0.00 | 0.00 | 1.40 | 1.30 | 0.30 | 0.00 | 3.00 |
| HARNEY | 0.00 | 0.60 | 0.40 | 0.00 | 0.00 | 0.00 | 1.00 |
| KLAMATH | 0.00 | 0.00 | 33.00 | 0.00 | 0.00 | 0.00 | 33.00 |
| LINCOLN | 0.00 | 0.00 | 0.00 | 1.00 | 0.00 | 0.00 | 1.00 |
| POLK | 0.00 | 0.00 | 0.00 | 0.00 | 1.00 | 0.00 | 1.00 |
| WASCO | 0.00 | 1.00 | 0.00 | 0.00 | 0.00 | 0.00 | 1.00 |
| **TOTAL** | **1.00** | **1.60** | **34.80** | **2.30** | **1.30** | **0.00** | **41.00** |

**BUREAU OF INDIAN AFFAIRS**

| COUNTY | UNIMPROVED | GRADED | GRAVEL | OIL MAT | AC | CONCRETE | MILES |
|---|---|---|---|---|---|---|---|
| CLACKAMAS | 3.00 | 0.00 | 15.00 | 1.00 | 6.00 | 0.00 | 25.00 |
| COOS | 2.00 | 0.00 | 7.00 | 0.00 | 1.00 | 0.00 | 10.00 |
| DOUGLAS | 0.00 | 0.00 | 0.00 | 1.00 | 0.00 | 0.00 | 1.00 |
| HARNEY | 0.00 | 1.00 | 0.00 | 0.00 | 1.00 | 0.00 | 2.00 |
| JEFFERSON | 0.00 | 181.00 | 47.00 | 23.00 | 35.00 | 0.00 | 286.00 |
| KLAMATH | 0.00 | 1.00 | 30.00 | 3.00 | 5.00 | 0.00 | 39.00 |
| LINCOLN | 0.00 | 0.00 | 0.00 | 0.00 | 2.00 | 0.00 | 2.00 |
| MARION | 0.00 | 1.00 | 0.00 | 0.00 | 0.00 | 0.00 | 1.00 |
| POLK | 0.00 | 0.00 | 2.00 | 0.00 | 2.00 | 0.00 | 4.00 |
| UMATILLA | 0.00 | 37.00 | 52.00 | 3.00 | 6.00 | 0.00 | 98.00 |
| WASCO | 0.00 | 205.00 | 132.00 | 17.00 | 34.00 | 0.00 | 388.00 |
| YAMHILL | 0.00 | 0.00 | 10.00 | 0.00 | 10.00 | 0.00 | 20.00 |
| **TOTAL** | **5.00** | **426.00** | **295.00** | **48.00** | **102.00** | **0.00** | **876.00** |

No primitive mileage included.

# 2010 OREGON MILEAGE REPORT
## MISCELLANEOUS

| BUREAU OF LAND MANAGEMENT | | | | | | | |
|---|---|---|---|---|---|---|---|
| COUNTY | UNIMPROVED | GRADED | GRAVEL | OIL MAT | AC | CONCRETE | MILES |
| BAKER | 27.00 | 208.00 | 34.00 | 0.00 | 4.00 | 0.00 | 273.00 |
| BENTON | 11.00 | 1.00 | 164.00 | 0.00 | 21.00 | 0.00 | 197.00 |
| CLACKAMAS | 4.00 | 1.00 | 201.00 | 0.00 | 15.00 | 0.00 | 221.00 |
| COLUMBIA | 0.00 | 0.00 | 23.00 | 0.00 | 0.00 | 0.00 | 23.00 |
| COOS | 66.00 | 1.00 | 553.00 | 0.00 | 189.00 | 0.00 | 809.00 |
| CROOK | 0.00 | 0.00 | 25.00 | 0.00 | 0.00 | 0.00 | 25.00 |
| CURRY | 11.00 | 1.00 | 60.00 | 0.00 | 10.00 | 0.00 | 82.00 |
| DESCHUTES | 0.00 | 22.00 | 0.00 | 0.00 | 1.00 | 0.00 | 23.00 |
| DOUGLAS | 385.00 | 31.00 | 2,752.00 | 0.00 | 482.00 | 0.00 | 3,650.00 |
| GRANT | 0.00 | 14.00 | 0.00 | 0.00 | 0.00 | 0.00 | 14.00 |
| HARNEY | 234.00 | 1,695.00 | 172.00 | 0.00 | 1.00 | 0.00 | 2,102.00 |
| JACKSON | 279.00 | 16.00 | 1,145.00 | 0.00 | 117.00 | 0.00 | 1,557.00 |
| JOSEPHINE | 137.00 | 28.00 | 621.00 | 0.00 | 92.00 | 0.00 | 878.00 |
| KLAMATH | 58.00 | 38.00 | 145.00 | 0.00 | 35.00 | 0.00 | 276.00 |
| LAKE | 66.00 | 741.00 | 115.00 | 0.00 | 0.00 | 0.00 | 922.00 |
| LANE | 180.00 | 5.00 | 1,238.00 | 0.00 | 160.00 | 0.00 | 1,583.00 |
| LINCOLN | 4.00 | 1.00 | 86.00 | 0.00 | 0.00 | 0.00 | 91.00 |
| LINN | 6.00 | 7.00 | 381.00 | 0.00 | 66.00 | 0.00 | 460.00 |
| MALHEUR | 136.00 | 1,086.00 | 58.00 | 0.00 | 0.00 | 0.00 | 1,280.00 |
| MARION | 2.00 | 1.00 | 73.00 | 0.00 | 4.00 | 0.00 | 80.00 |
| MULTNOMAH | 2.00 | 0.00 | 1.00 | 0.00 | 0.00 | 0.00 | 3.00 |
| POLK | 1.00 | 1.00 | 48.00 | 0.00 | 5.00 | 0.00 | 55.00 |
| SHERMAN | 0.00 | 0.00 | 17.00 | 0.00 | 0.00 | 0.00 | 17.00 |
| TILLAMOOK | 1.00 | 0.00 | 165.00 | 0.00 | 17.00 | 0.00 | 183.00 |
| UMATILLA | 0.00 | 4.00 | 2.00 | 0.00 | 0.00 | 0.00 | 6.00 |
| WALLOWA | 0.00 | 3.00 | 0.00 | 0.00 | 0.00 | 0.00 | 3.00 |
| WASCO | 0.00 | 0.00 | 1.00 | 0.00 | 15.00 | 0.00 | 16.00 |
| WASHINGTON | 0.00 | 0.00 | 6.00 | 0.00 | 0.00 | 0.00 | 6.00 |
| YAMHILL | 1.00 | 0.00 | 109.00 | 0.00 | 17.00 | 0.00 | 127.00 |
| **TOTAL** | **1,611.00** | **3,905.00** | **8,195.00** | **0.00** | **1,251.00** | **0.00** | **14,962.00** |

No primitive mileage included.

# 2010 OREGON MILEAGE REPORT
## MISCELLANEOUS

**U.S. MILITARY**

| COUNTY | UNIMPROVED | GRADED | GRAVEL | OIL MAT | AC | CONCRETE | MILES |
|---|---|---|---|---|---|---|---|
| CLATSOP | 0.00 | 0.00 | 0.00 | 0.00 | 0.13 | 0.00 | 0.13 |
| CROOK | 0.00 | 0.00 | 0.00 | 0.00 | 2.24 | 0.00 | 2.24 |
| DESCHUTES | 0.00 | 0.00 | 0.30 | 0.00 | 0.25 | 0.00 | 0.55 |
| **TOTAL** | **0.00** | **0.00** | **0.30** | **0.00** | **2.62** | **0.00** | **2.92** |

**NATIONAL PARK SERVICE**

| COUNTY | UNIMPROVED | GRADED | GRAVEL | OIL MAT | AC | CONCRETE | MILES |
|---|---|---|---|---|---|---|---|
| CLATSOP | 0.00 | 0.00 | 0.00 | 0.00 | 1.33 | 0.00 | 1.33 |
| DOUGLAS | 0.00 | 0.00 | 0.00 | 0.00 | 1.45 | 0.00 | 1.45 |
| GRANT | 0.00 | 0.00 | 0.00 | 0.00 | 15.20 | 0.00 | 15.20 |
| JOSEPHINE | 0.27 | 0.00 | 0.00 | 0.35 | 1.20 | 0.00 | 1.82 |
| KLAMATH | 0.00 | 0.00 | 3.32 | 0.00 | 78.87 | 0.00 | 82.19 |
| WHEELER | 0.27 | 0.00 | 4.71 | 0.35 | 1.95 | 0.00 | 7.28 |
| **TOTAL** | **0.54** | **0.00** | **8.03** | **0.70** | **100.00** | **0.00** | **109.27** |

**OTHER FEDERAL AGENCIES (JOB CORP, WILDLIFE REFUGES, VETERANS HOSPITALS, BUREAU OF RECLAMATION)**

| COUNTY | UNIMPROVED | GRADED | GRAVEL | OIL MAT | AC | CONCRETE | MILES |
|---|---|---|---|---|---|---|---|
| BAKER | 0.00 | 0.00 | 0.00 | 0.00 | 0.75 | 0.00 | 0.75 |
| BENTON | 0.00 | 0.00 | 3.60 | 0.00 | 0.00 | 0.00 | 3.60 |
| CLATSOP | 0.00 | 0.00 | 3.80 | 0.00 | 6.20 | 0.00 | 10.00 |
| CROOK | 0.00 | 0.00 | 4.50 | 0.00 | 3.00 | 0.00 | 7.50 |
| DESCHUTES | 0.00 | 0.00 | 3.00 | 0.00 | 0.00 | 0.00 | 3.00 |
| DOUGLAS | 0.00 | 0.00 | 0.25 | 0.00 | 2.93 | 0.00 | 3.18 |
| HARNEY | 0.00 | 0.00 | 65.90 | 0.00 | 0.10 | 0.00 | 66.00 |
| JACKSON | 0.00 | 0.00 | 6.00 | 0.00 | 12.75 | 0.00 | 18.75 |
| JEFFERSON | 0.00 | 0.00 | 2.00 | 0.00 | 1.75 | 0.00 | 3.75 |
| LAKE | 120.00 | 0.00 | 49.00 | 0.00 | 0.00 | 0.00 | 169.00 |
| MALHEUR | 0.00 | 0.00 | 0.25 | 0.00 | 0.25 | 0.00 | 0.50 |
| MARION | 0.00 | 0.00 | 0.45 | 0.00 | 0.00 | 0.00 | 0.45 |
| MULTNOMAH | 0.00 | 0.00 | 0.00 | 0.00 | 0.63 | 0.23 | 0.86 |
| POLK | 0.00 | 0.00 | 2.30 | 0.00 | 0.00 | 0.00 | 2.30 |
| UMATILLA | 0.00 | 0.00 | 19.51 | 0.00 | 2.89 | 0.00 | 22.40 |
| WASHINGTON | 0.00 | 0.00 | 0.25 | 0.00 | 3.00 | 0.00 | 3.25 |
| **TOTAL** | **120.00** | **0.00** | **160.81** | **0.00** | **34.25** | **0.23** | **315.29** |

No primitive mileage included.

# 2010 OREGON MILEAGE REPORT
## MISCELLANEOUS

| U.S. NATIONAL FOREST | | | | | | | |
|---|---|---|---|---|---|---|---|
| COUNTY | UNIMPROVED | GRADED | GRAVEL | OIL MAT | AC | CONCRETE | MILES |
| BAKER | 0.00 | 0.00 | 63.00 | 26.00 | 19.00 | 0.00 | 108.00 |
| BENTON | 0.00 | 0.00 | 1.00 | 0.00 | 10.00 | 0.00 | 11.00 |
| CLACKAMAS | 2.00 | 1.00 | 55.00 | 12.00 | 134.00 | 0.00 | 204.00 |
| COOS | 0.00 | 0.00 | 30.00 | 0.00 | 51.00 | 0.00 | 81.00 |
| CROOK | 0.00 | 2.00 | 97.00 | 10.00 | 55.00 | 0.00 | 164.00 |
| CURRY | 1.00 | 1.00 | 244.00 | 6.00 | 74.00 | 0.00 | 326.00 |
| DESCHUTES | 13.00 | 57.00 | 76.00 | 98.00 | 8.00 | 0.00 | 252.00 |
| DOUGLAS | 2.00 | 0.00 | 371.00 | 0.00 | 173.00 | 0.00 | 546.00 |
| GRANT | 0.00 | 8.00 | 186.00 | 93.00 | 65.00 | 0.00 | 352.00 |
| HARNEY | 0.00 | 0.00 | 70.00 | 58.00 | 33.00 | 0.00 | 161.00 |
| HOOD RIVER | 0.00 | 0.00 | 6.00 | 3.00 | 49.00 | 0.00 | 58.00 |
| JACKSON | 26.00 | 28.00 | 276.00 | 2.00 | 80.00 | 0.00 | 412.00 |
| JEFFERSON | 3.00 | 14.00 | 33.00 | 38.00 | 3.00 | 0.00 | 91.00 |
| JOSEPHINE | 10.00 | 1.00 | 80.00 | 17.00 | 45.00 | 0.00 | 153.00 |
| KLAMATH | 18.00 | 21.00 | 372.00 | 53.00 | 52.00 | 0.00 | 516.00 |
| LAKE | 0.00 | 9.00 | 346.00 | 167.00 | 45.00 | 0.00 | 567.00 |
| LANE | 3.00 | 0.00 | 131.00 | 0.00 | 299.00 | 0.00 | 433.00 |
| LINCOLN | 0.00 | 0.00 | 6.00 | 0.00 | 20.00 | 0.00 | 26.00 |
| LINN | 2.00 | 0.00 | 105.00 | 0.00 | 85.00 | 0.00 | 192.00 |
| MARION | 3.00 | 0.00 | 11.00 | 3.00 | 39.00 | 0.00 | 56.00 |
| MORROW | 0.00 | 0.00 | 30.00 | 0.00 | 11.00 | 0.00 | 41.00 |
| MULTNOMAH | 0.00 | 0.00 | 1.00 | 0.00 | 31.00 | 0.00 | 32.00 |
| TILLAMOOK | 0.00 | 0.00 | 19.00 | 0.00 | 11.00 | 0.00 | 30.00 |
| UMATILLA | 4.00 | 0.00 | 152.00 | 5.00 | 35.00 | 0.00 | 196.00 |
| UNION | 4.00 | 0.00 | 139.00 | 11.00 | 27.00 | 0.00 | 181.00 |
| WALLOWA | 0.00 | 0.00 | 154.00 | 44.00 | 15.00 | 0.00 | 213.00 |
| WASCO | 0.00 | 0.00 | 0.00 | 23.00 | 32.00 | 0.00 | 55.00 |
| WHEELER | 0.00 | 0.00 | 56.00 | 6.00 | 12.00 | 0.00 | 74.00 |
| YAMHILL | 0.00 | 0.00 | 0.00 | 0.00 | 1.00 | 0.00 | 1.00 |
| **TOTAL** | **91.00** | **142.00** | **3,110.00** | **675.00** | **1,514.00** | **0.00** | **5,532.00** |

No primitive mileage included.