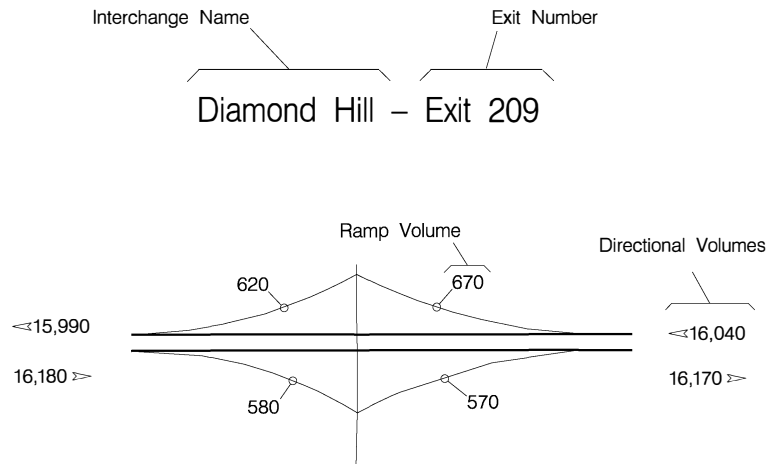


SECTION III

INTRODUCTION TO THE INTERCHANGE TRAFFIC VOLUME DIAGRAMS

These diagrams show the annual average daily traffic volumes entering or leaving the freeway at each interchange ramp. In addition, the freeway or expressway directional traffic volumes are given between each interchange.

Legend



PACIFIC HIGHWAY NO. 1 (I-5)

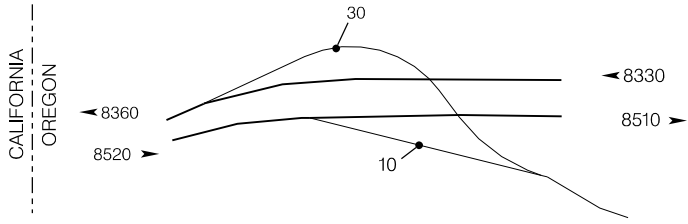
Interchange Ramp Diagrams with Annual Average Daily Traffic Volumes.

INTERSTATE

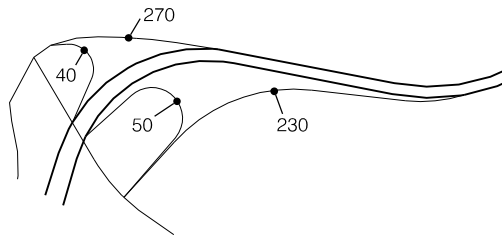


INTERCHANGES AND REST AREAS

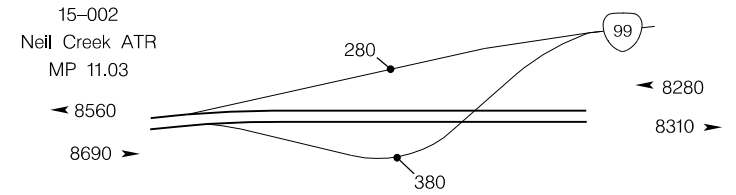
Siskiyou Summit – Exit 1



Mt. Ashland – Exit 6

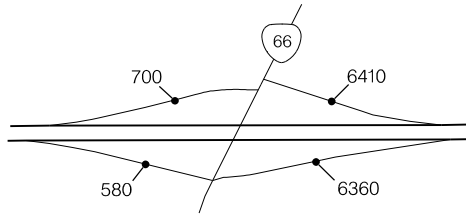


South Ashland – Exit 11



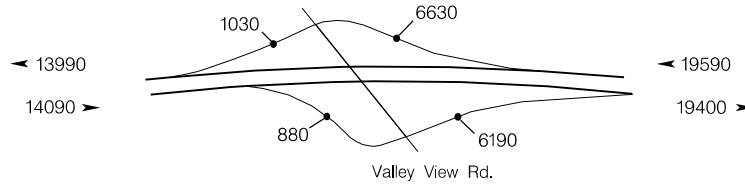
Green Springs – Exit 14

151

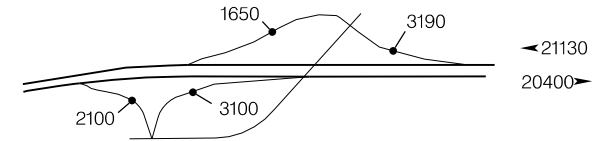


15-021
North Ashland ATR
MP 18.11

North Ashland – Exit 19



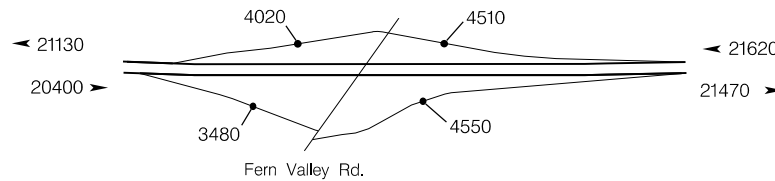
West Valley View – Exit 21



Suncrest Rest Area – Exit 22

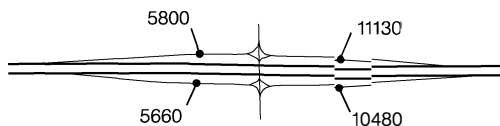


Phoenix – Exit 24



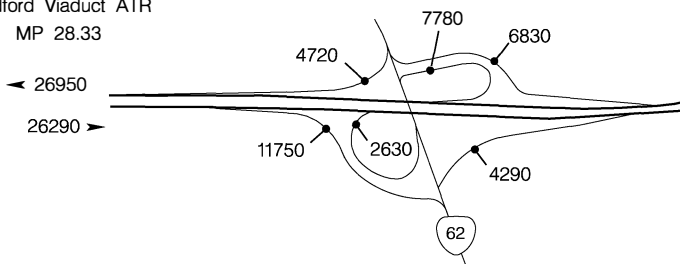
INTERSTATE INTERCHANGES AND REST AREAS

South Medford – Exit 27

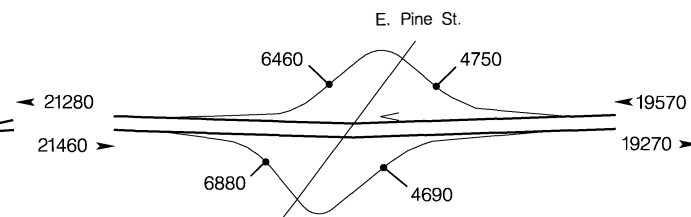


Crater Lake Hwy. – Exit 30

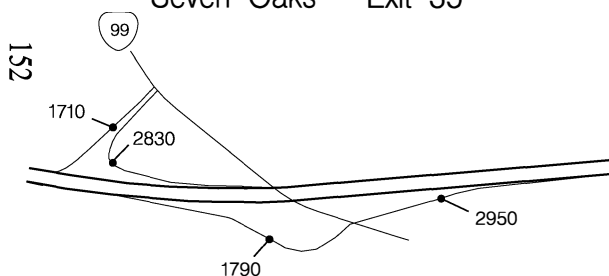
15-019
Medford Viaduct ATR
MP 28.33



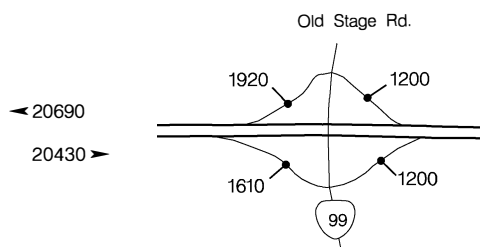
Central Point – Exit 33



Seven Oaks – Exit 35

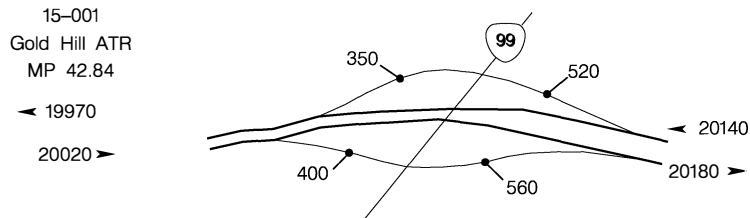


Kane Creek – Exit 40

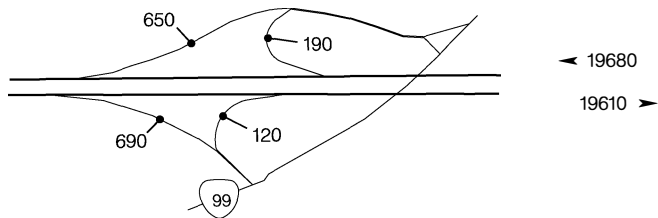


Rock Point – Exit 43

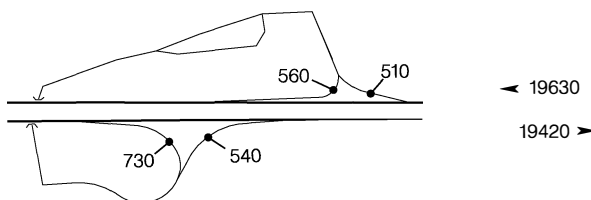
15-001
Gold Hill ATR
MP 42.84



Homestead – Exit 45A

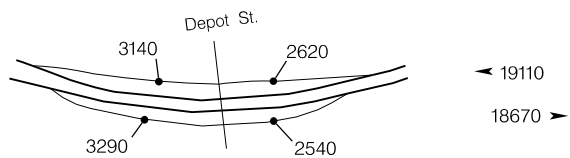


Valley Of The Rogue State Park – Exit 45B

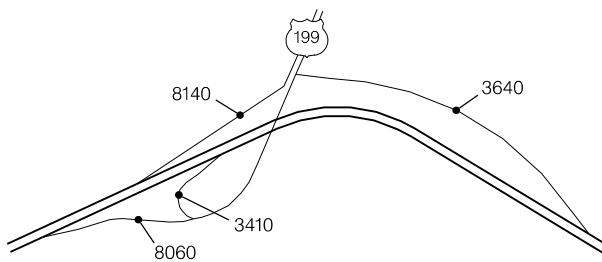


INTERSTATE INTERCHANGES AND REST AREAS

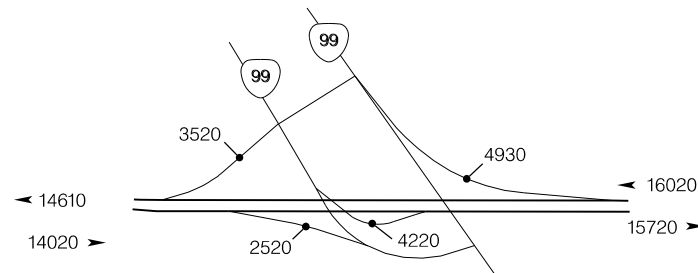
Roque River – Exit 48



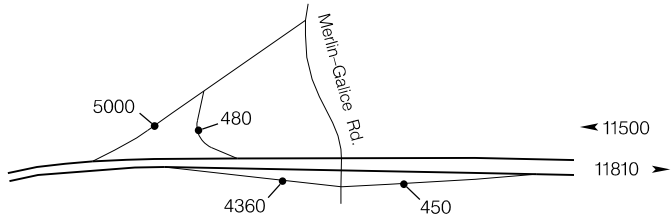
East Grants Pass – Exit 55



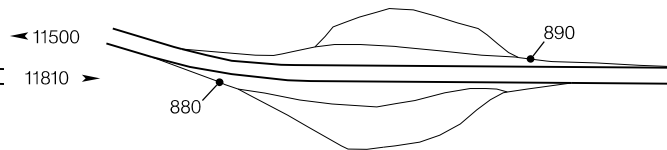
North Grants Pass – Exit 58



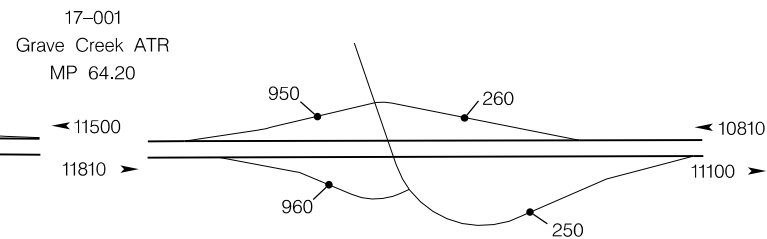
Louse Creek – Exit 61



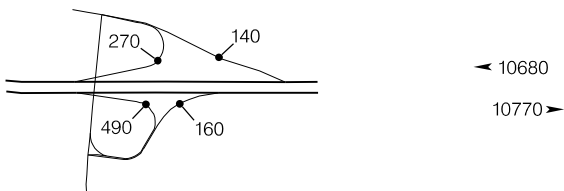
Manzanita Rest Area – Exit 62A, 62B



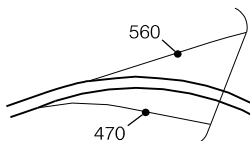
Jumpoff Joe – Exit 66



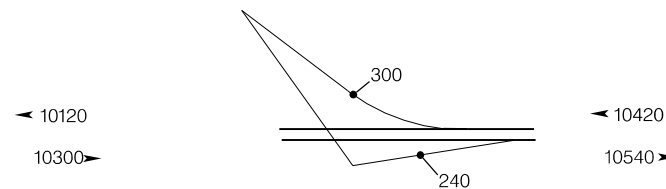
Sunny Valley – Exit 71



South Wolf Creek – Exit 76A

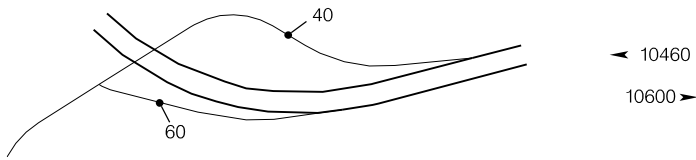


North Wolf Creek – Exit 76B

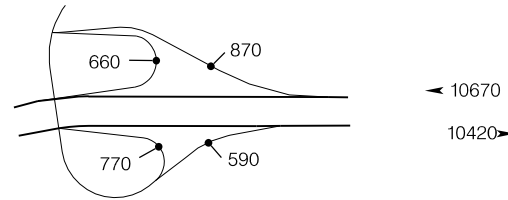


INTERSTATE INTERCHANGES AND REST AREAS

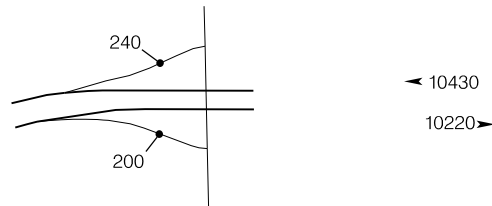
Speaker Road – Exit 78



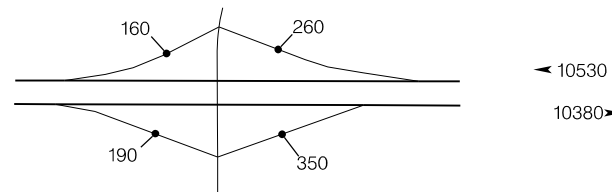
Glendale – Exit 80



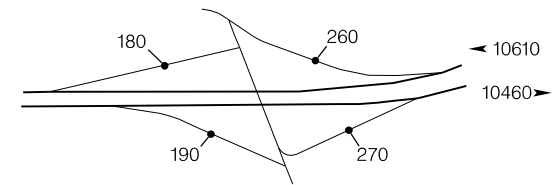
Barton Road – Exit 83



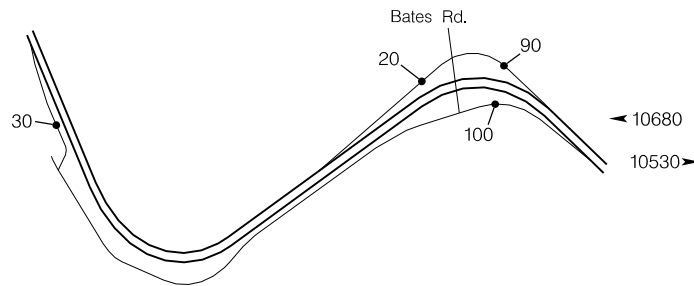
Quines Creek Road – Exit 86



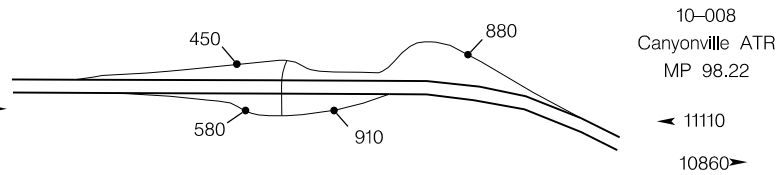
Azalea – Exit 88



Canyon Creek – Exit 95

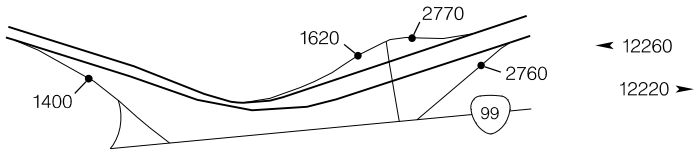


Canyonville – Exit 98

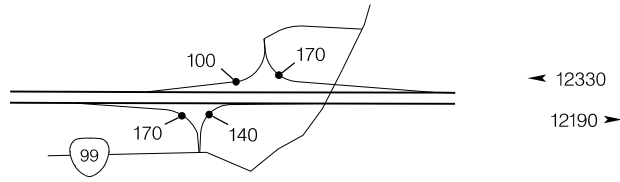


INTERSTATE INTERCHANGES AND REST AREAS

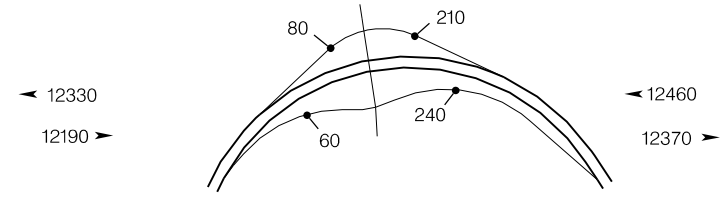
North Canyonville – Exit 99



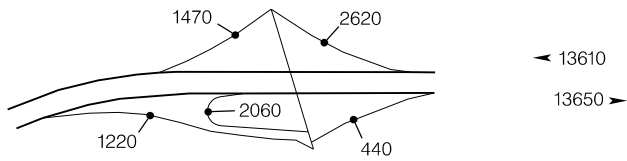
Riddle Road – Exit 101



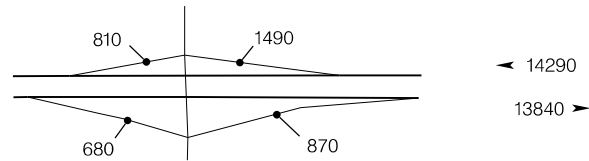
Gazley Road – Exit 102




Tri City – Exit 103



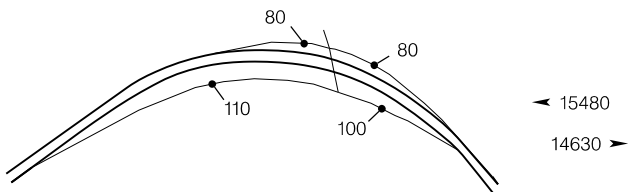
Weaver Road – Exit 106



Myrtle Creek – Exit 108



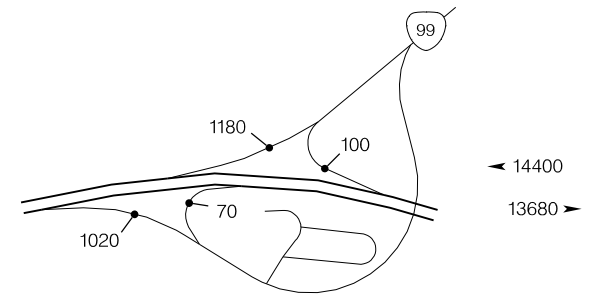
Boomer Hill Road – Exit 110



South Umpqua Rest Area – Exit 111B

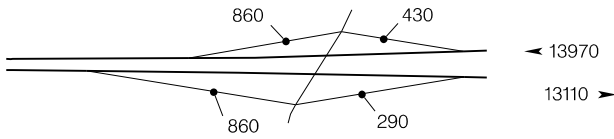


Dillard Hwy. – Exit 112

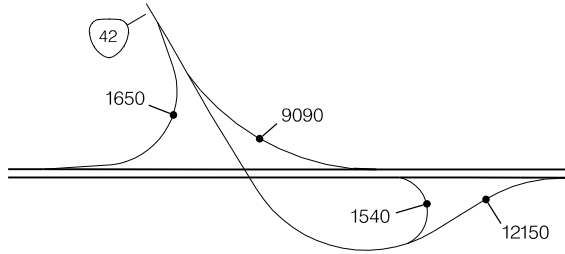


INTERSTATE INTERCHANGES AND REST AREAS

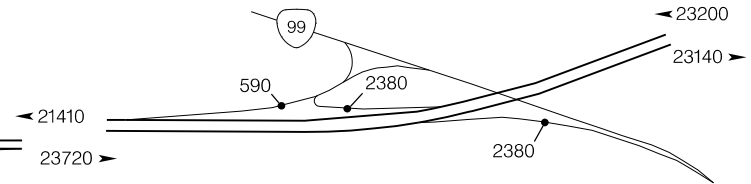
Clarks Branch – Exit 113



Coos Bay – Roseburg Hwy. – Exit 119



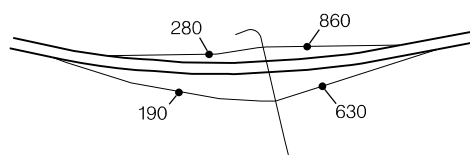
Oakland – Shady Hwy. – Exit 120



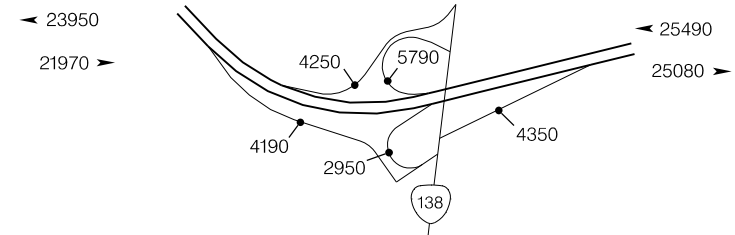
McLain Ave. – Exit 121



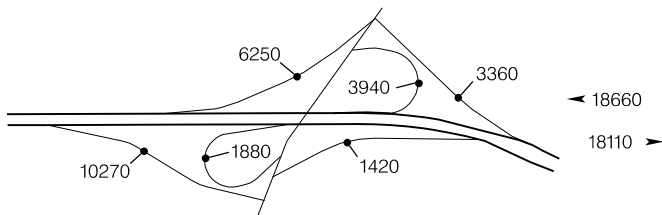
Fairgrounds – Exit 123



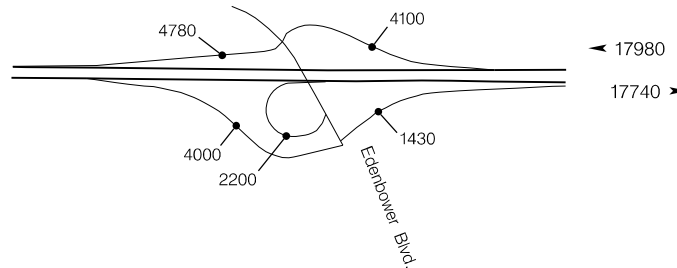
Harvard – Exit 124



Garden Valley – Exit 125

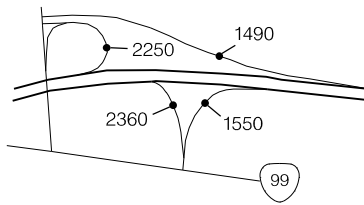


North Roseburg – Exit 127



INTERSTATE INTERCHANGES AND REST AREAS

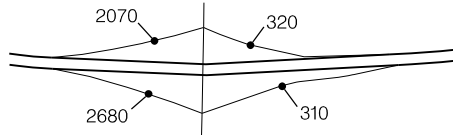
Winchester – Exit 129



10-005
Roseburg ATR
MP 129.75

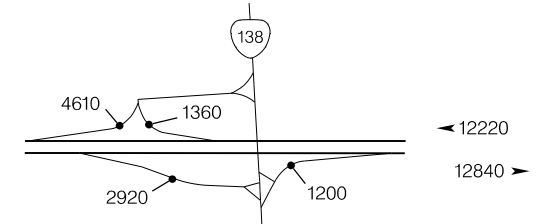
← 17220
16930 →

Deady – Exit 135



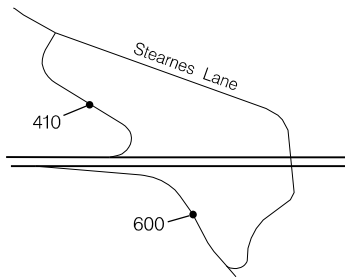
← 15470
14560 →

Sutherlin – Exit 136



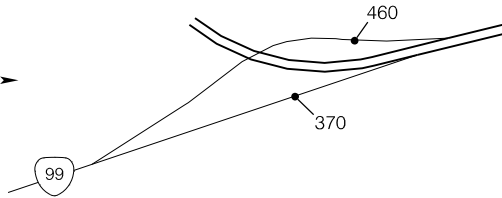
← 12220
12840 →

South Oakland – Exit 138



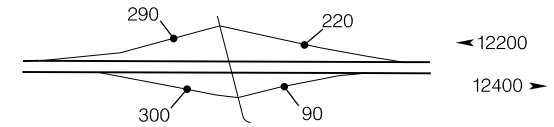
← 11810
12240 →

North Oakland – Exit 140



← 12270
12610 →

Metz Hill – Exit 142A



← 12200
12400 →

Cabin Creek Rest Area NB – Exit 142B



← 12200
12400 →

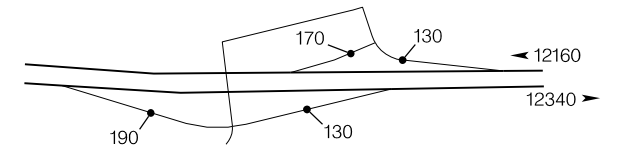
Cabin Creek Rest Area SB – Exit 143



10-007
Oakland ATR
MP 145.39

← 12200
12400 →

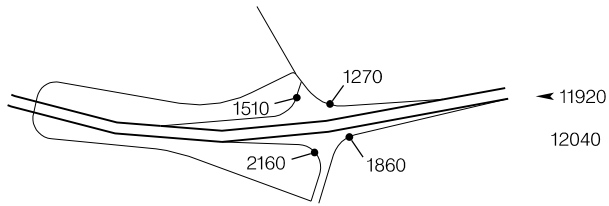
South Rice Hill – Exit 146



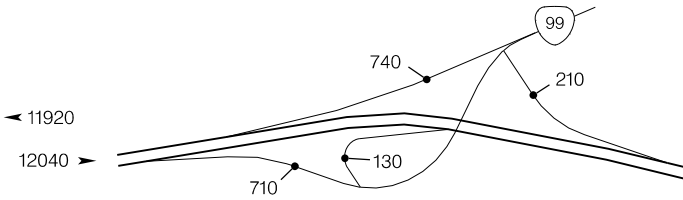
← 12160
12340 →

INTERSTATE INTERCHANGES AND REST AREAS

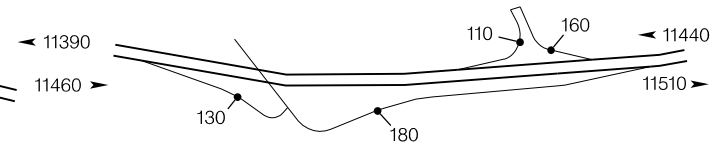
Rice Hill – Exit 148



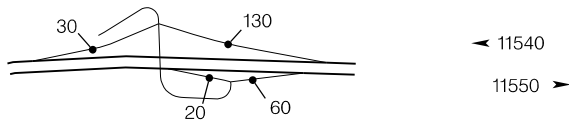
Yoncalla – Exit 150



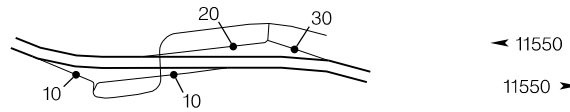
Elkhead Road – Exit 154



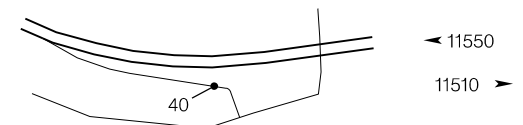
Elk Creek / Cox Road – Exit 159



Salt Springs Road – Exit 160

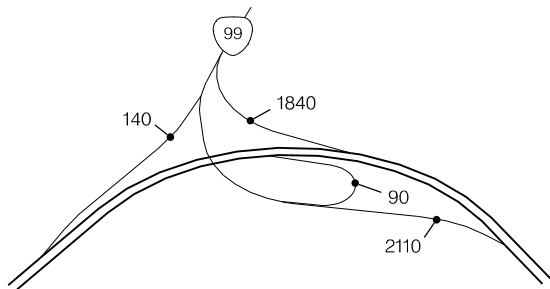


Buck Creek – Exit 161

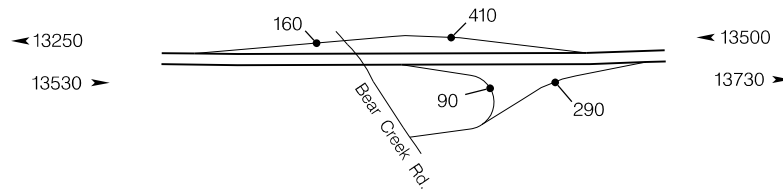


158

Umpqua Hwy. – Exit 162

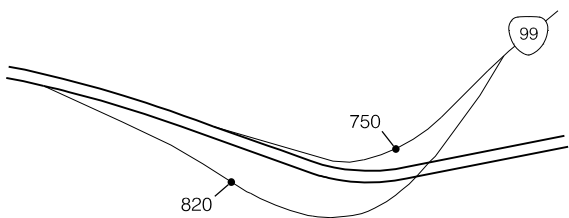


Curtin – Exit 163



INTERSTATE INTERCHANGES AND REST AREAS

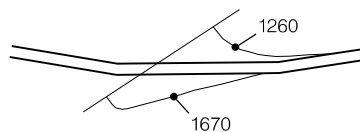
Cottage Grove – Exit 170



20-020
Martin Creek ATR
MP 169.25

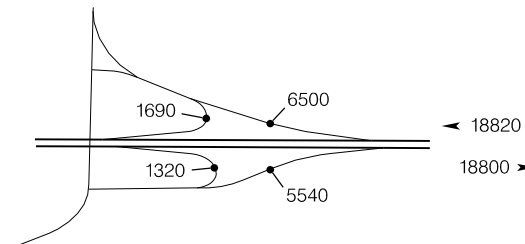
← 12750
12910 →

Sixth Street – Exit 172

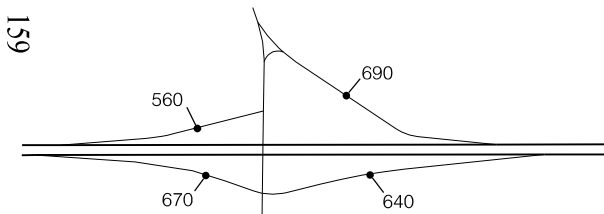


← 14010
14580 →

Cottage Grove – Exit 174



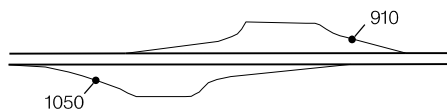
Saginaw – Exit 176



159

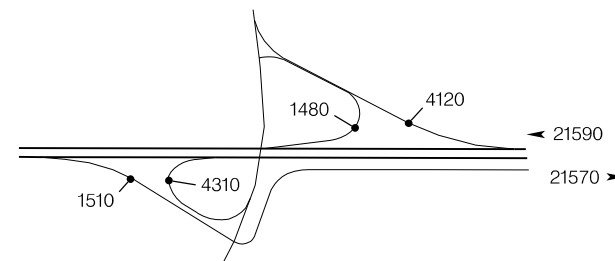
← 18950
18770 →

Gettings Creek Rest Area – Exit 177, 178

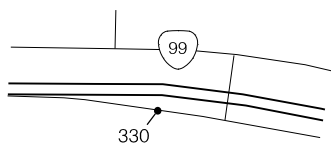


← 18950
18770 →

Creswell – Exit 182

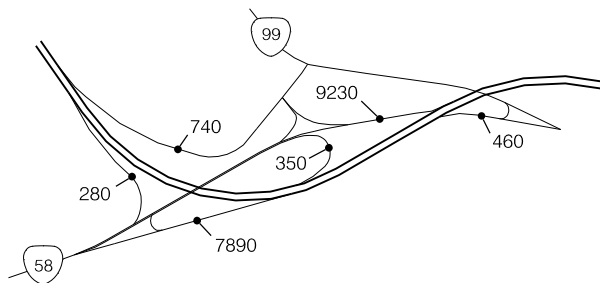


Dillard Road – Exit 186



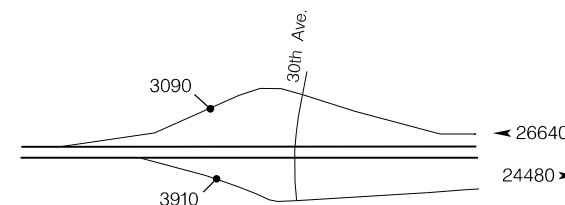
← 21590
21240 →

Goshen – Exit 188



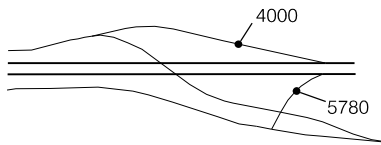
← 29730
28390 →

Bonneville Power – Exit 189



INTERSTATE INTERCHANGES AND REST AREAS

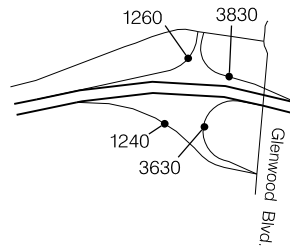
McVay Hwy. – Exit 190



20-025
Eugene-Glenwood ATR
MP 190.92

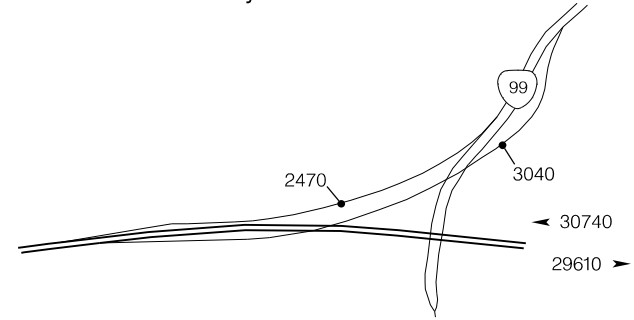
← 30640
30260 →

Judkins Point – Exit 191



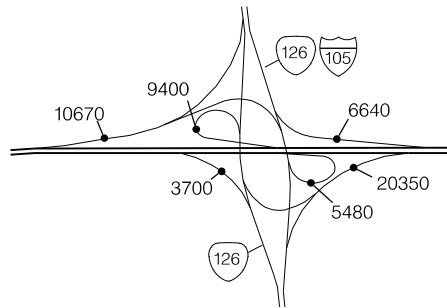
← 33210
32650 →

Pacific Hwy. West – Exit 192



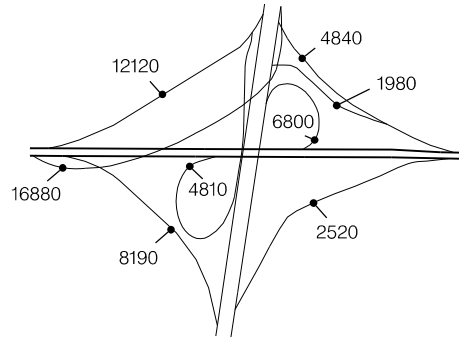
← 30740
29610 →

"Q" Street – Exit 194



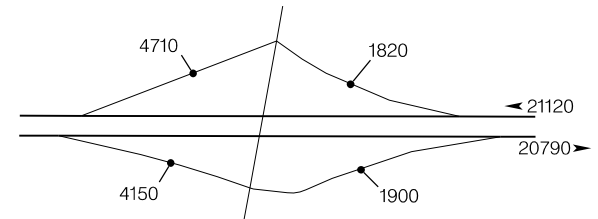
← 36110
40780 →

Belt Line Hwy. – Exit 195



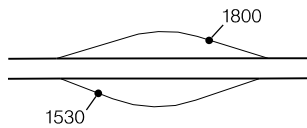
← 24010
23040 →

Van Duyn Road – Exit 199



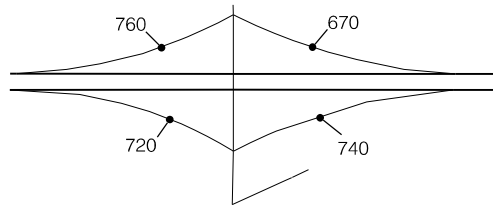
← 21120
20790 →

Oak Grove Rest Area – Exit 206B



← 21120
20790 →

Diamond Hill – Exit 209

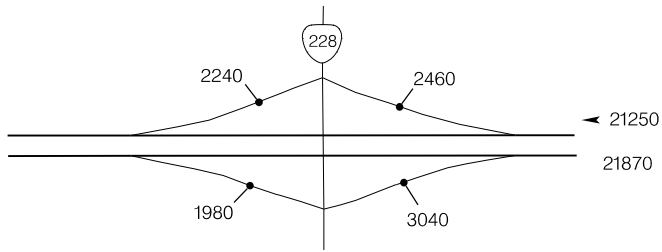


22-016
Lake Creek ATR
MP 214.56

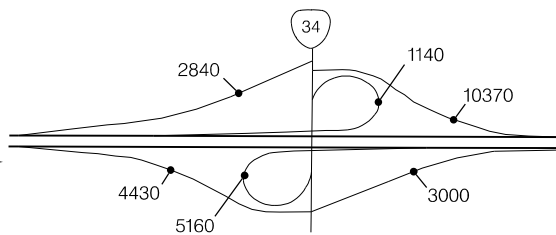
← 21030
20810 →

INTERSTATE INTERCHANGES AND REST AREAS

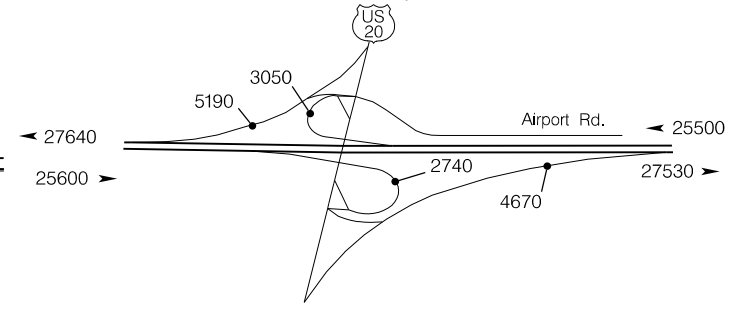
Halsey – Sweethome – Exit 216



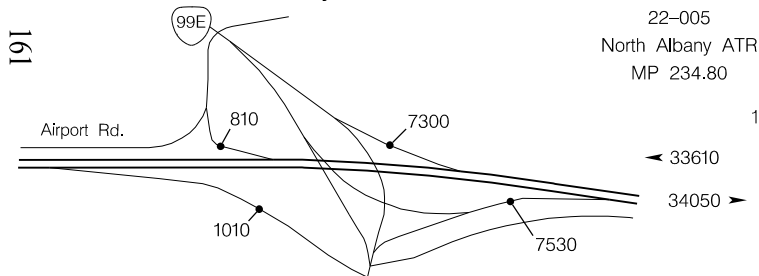
Corvallis – Lebanon Hwy. – Exit 228



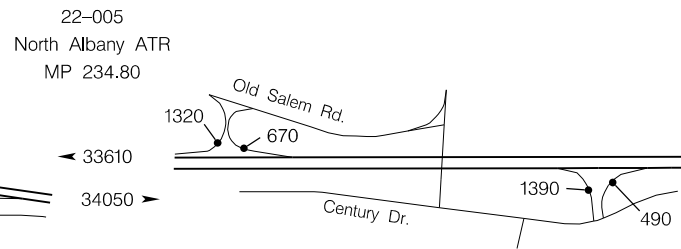
Santiam Hwy. – Exit 233



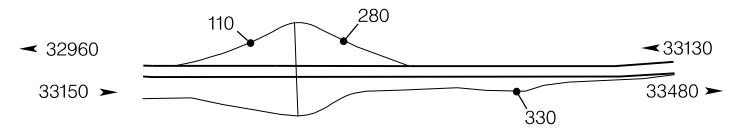
North Albany – Exit 234



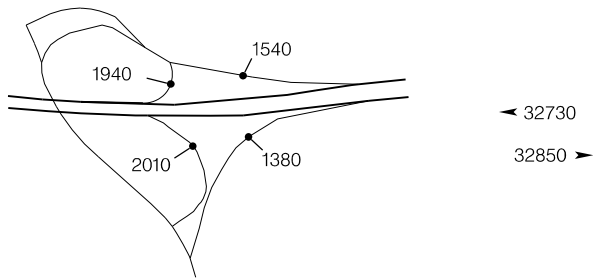
Murder Creek – Exit 235



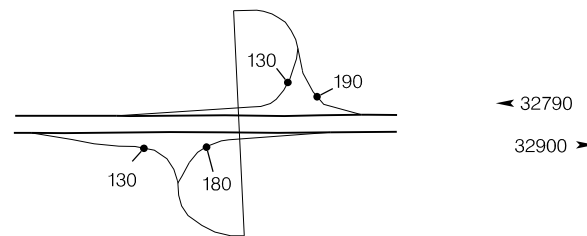
Viewcrest – Exit 237



South Jefferson – Exit 238



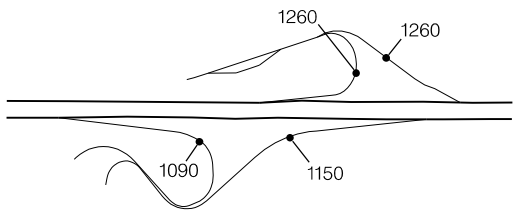
Dever Road – Exit 239



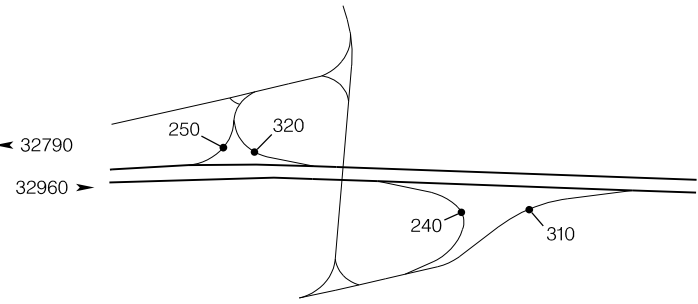
161

INTERSTATE INTERCHANGES AND REST AREAS

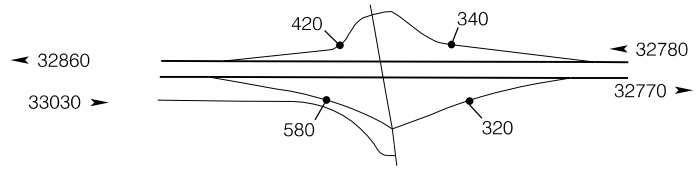
Santiam Rest Area – Exit 241



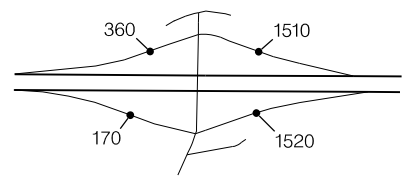
Talbot Road – Exit 242



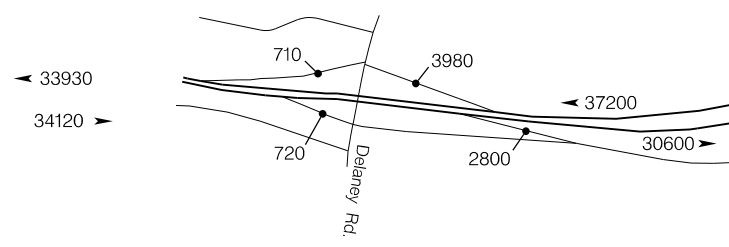
Ankeny Hill – Exit 243



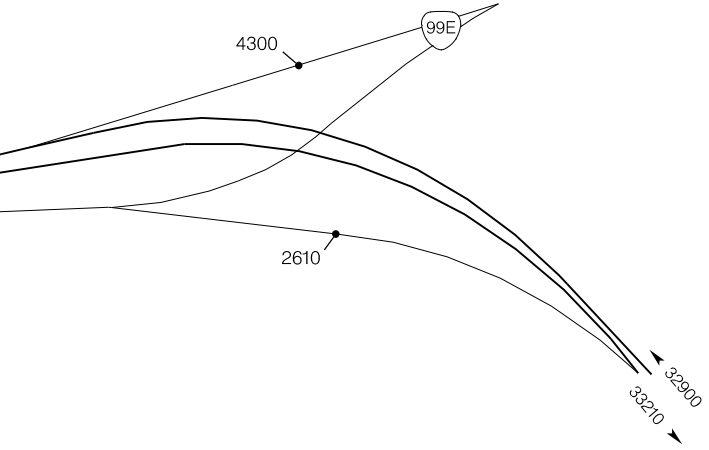
Jefferson Hwy. – Exit 244



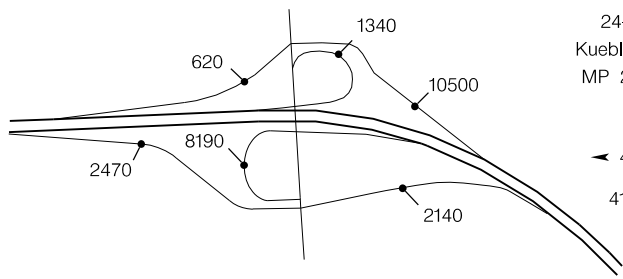
Battle Creek – Exit 248



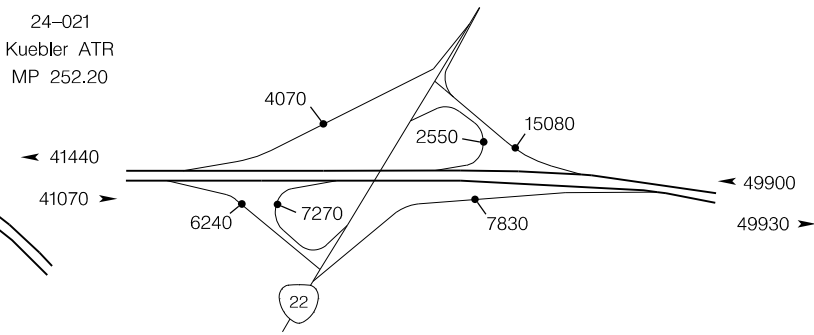
Commercial Street – Exit 249



Kuebler – Exit 252



North Santiam – Exit 253

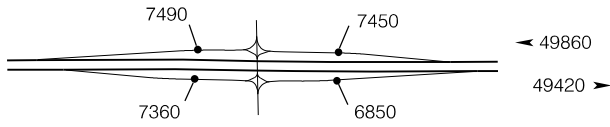


162

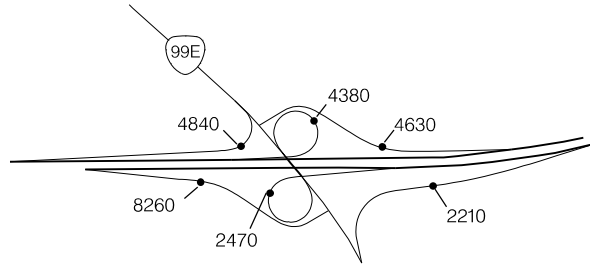
24-021
Kuebler ATR
MP 252.20

INTERSTATE INTERCHANGES AND REST AREAS

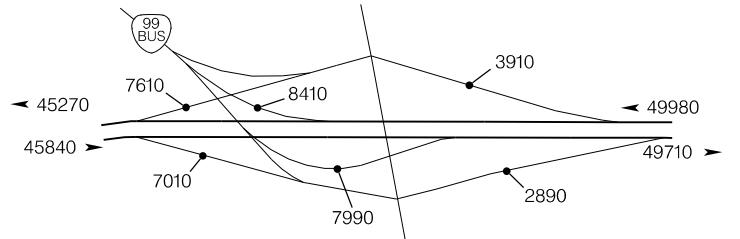
Market Street – Exit 256



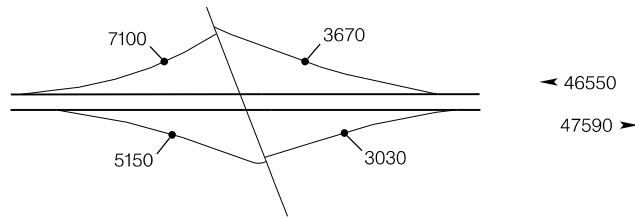
Hayesville – Exit 258



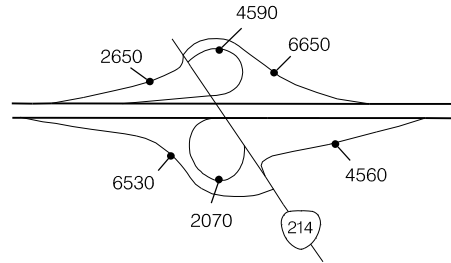
Chemawa Road – Exit 260



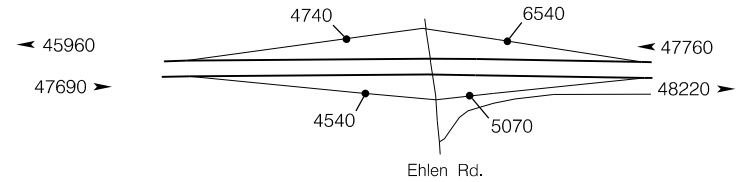
Brooks – Exit 263



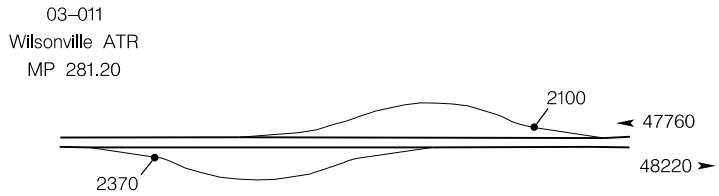
Woodburn – Exit 271



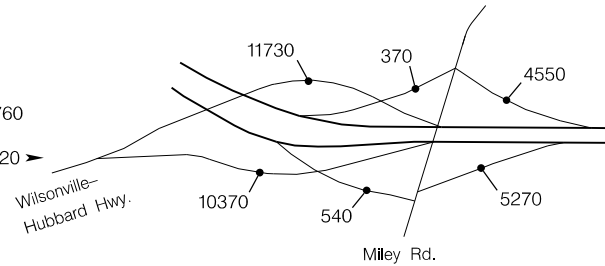
Fargo Road – Exit 278



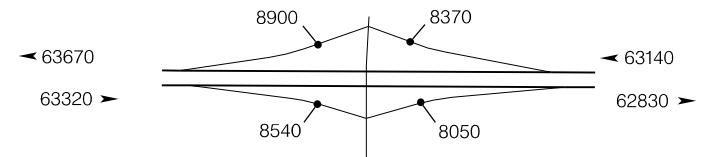
Baldock Rest Area – Exit 281B



Hubbard – Exit 282



Wilsonville – Exit 283

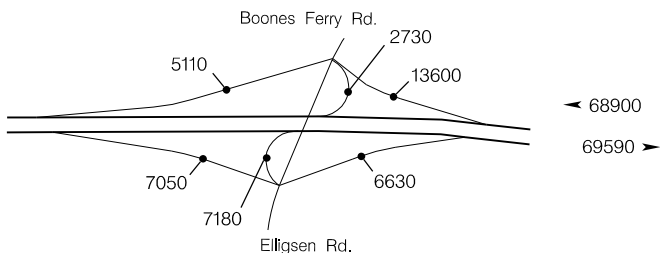


163

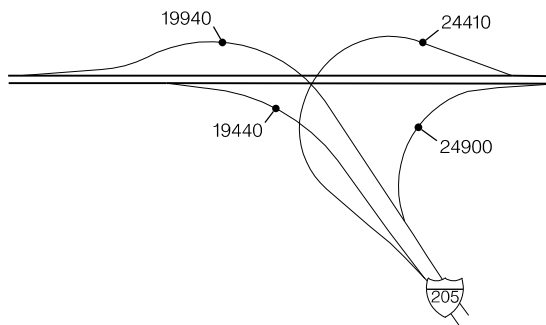
03-011
Wilsonville ATR
MP 281.20

INTERSTATE INTERCHANGES AND REST AREAS

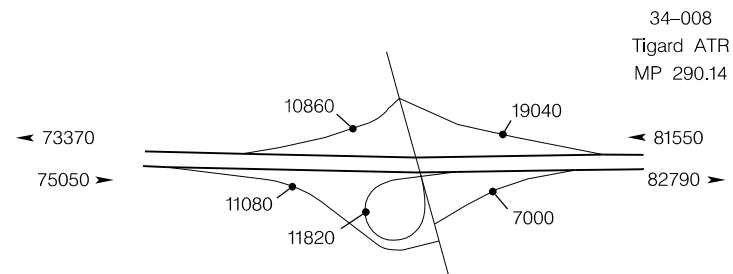
Stafford Road – Exit 286



East Portland Freeway – Exit 288

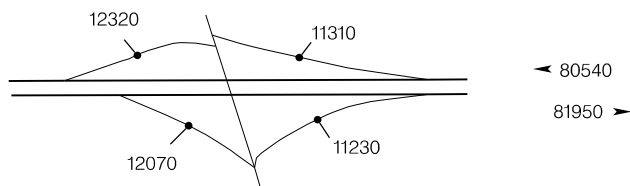


Nyberg Road – Exit 289

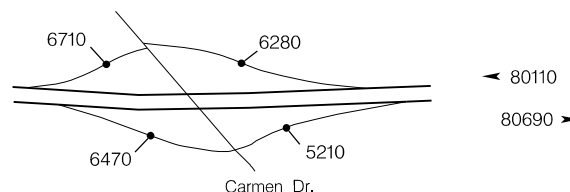


34-008
Tigard ATR
MP 290.14

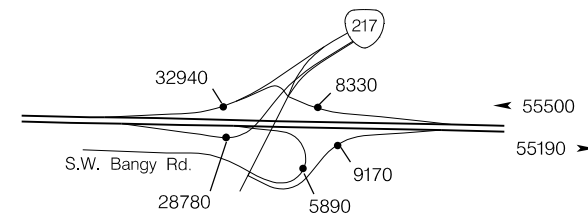
Lower Boones Ferry Road – Exit 290



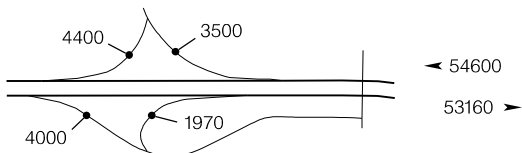
Carmen Drive / King City – Exit 291



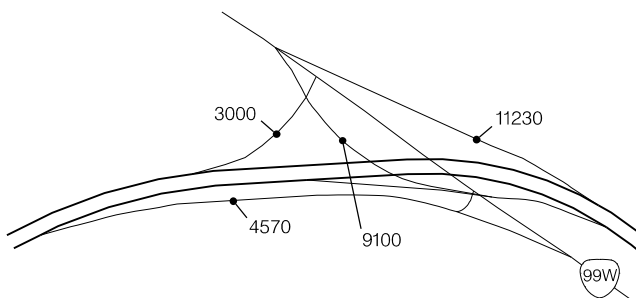
South Tigard – Exit 292



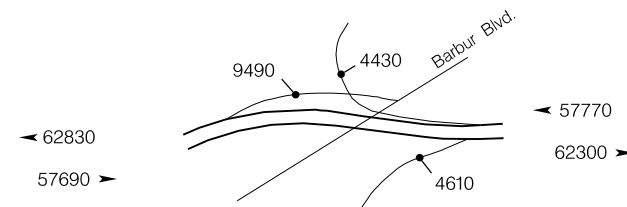
Haines Road – Exit 293



North Tigard – Exit 294

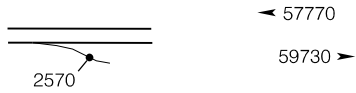


Capitol Highway – Exit 295A

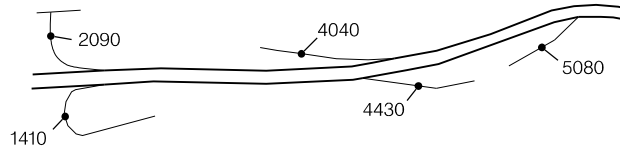


INTERSTATE INTERCHANGES AND REST AREAS

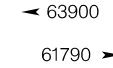
Taylors Ferry Road – Exit 295B



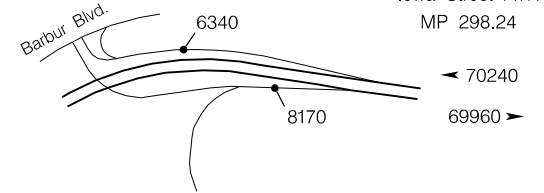
Spring Garden



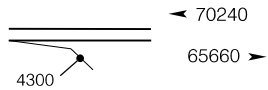
Multnomah Blvd. – Exit 296



Terwilliger Blvd. – Exit 297

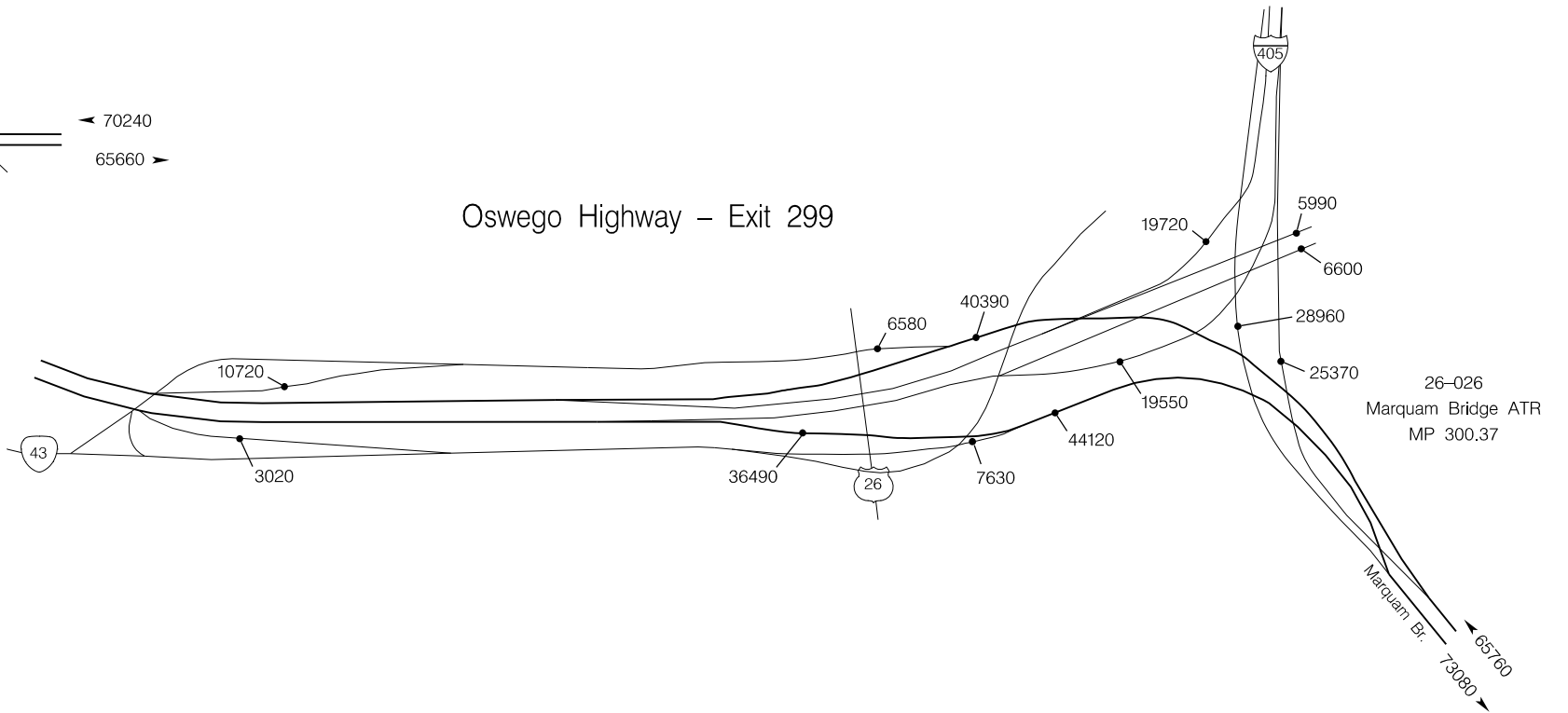


Corbett Avenue – Exit 298



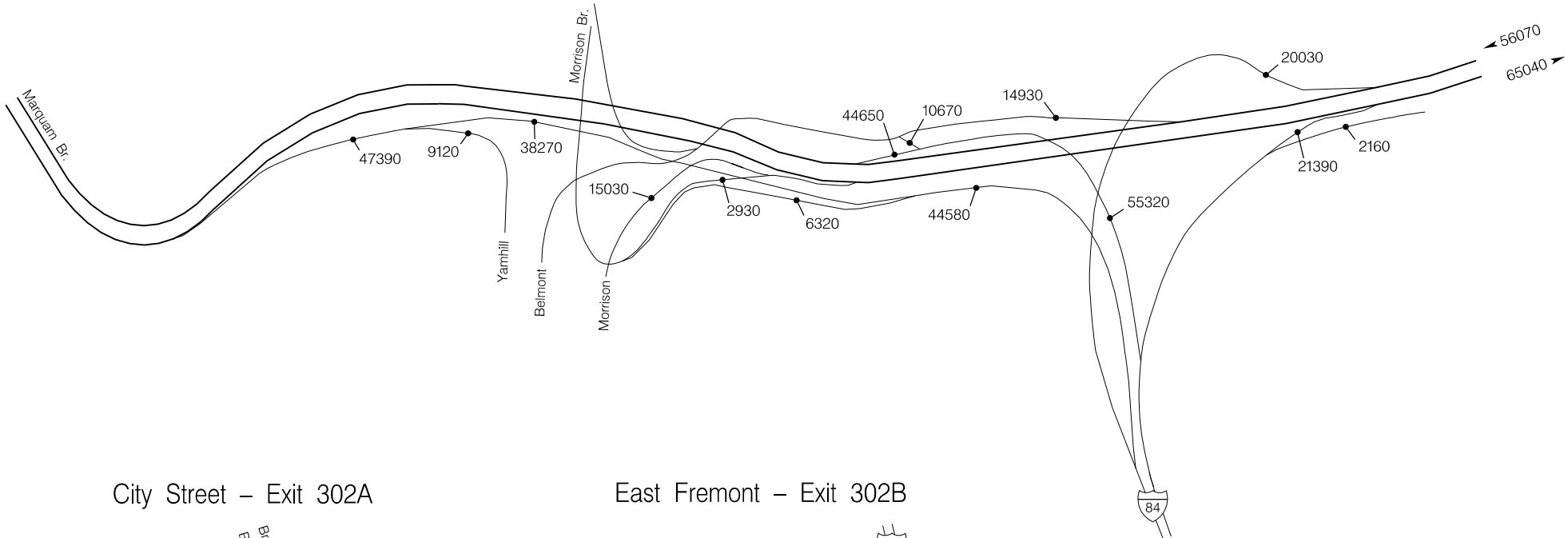
West Marquam – Exit 300

Oswego Highway – Exit 299

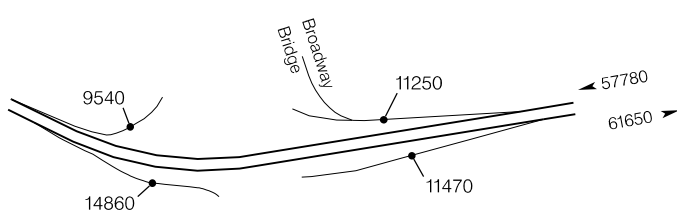


INTERSTATE INTERCHANGES AND REST AREAS

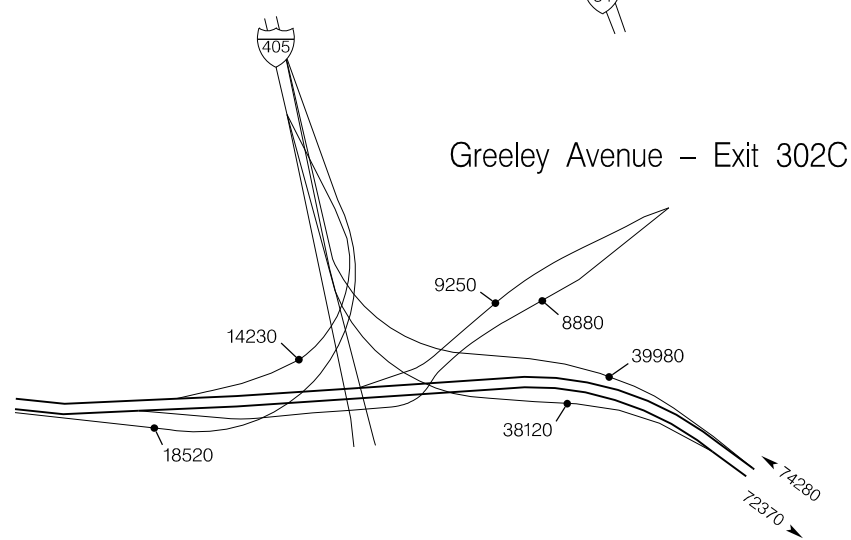
Columbia River Highway – Exit 301



City Street – Exit 302A



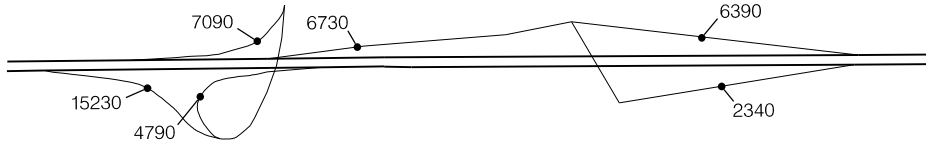
East Fremont – Exit 302B



INTERSTATE INTERCHANGES AND REST AREAS

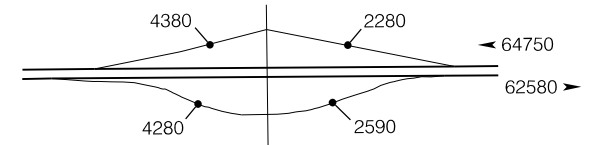
Going Street – Exit 303

Minnesota Avenue – Exit 304A



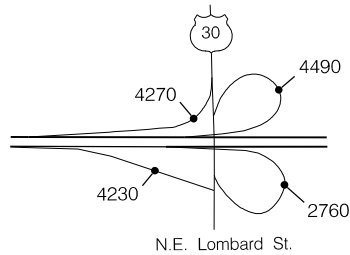
26-019
Minnesota ATR
MP 304.66

Rosa Parks Way – Exit 304B

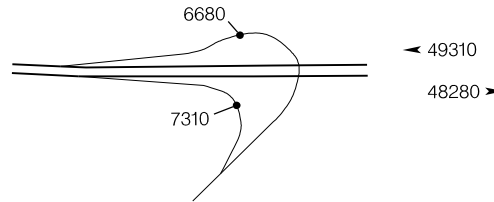


N.E. Portland – Exit 305A

Columbia Blvd. – Exit 305B



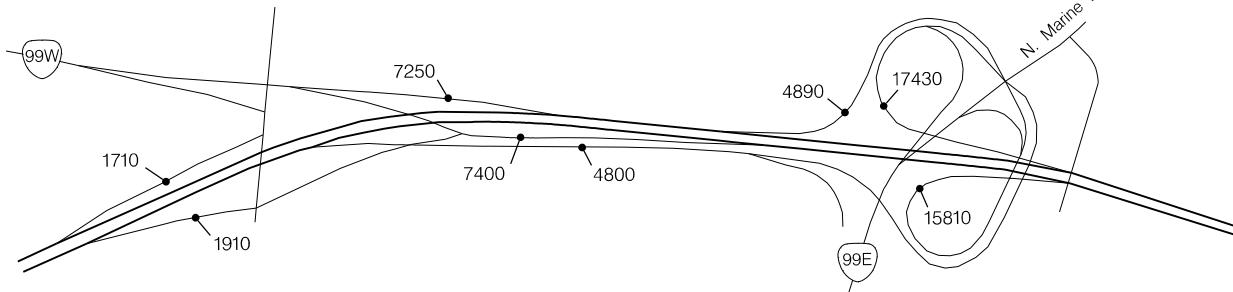
← 55990
55590 →



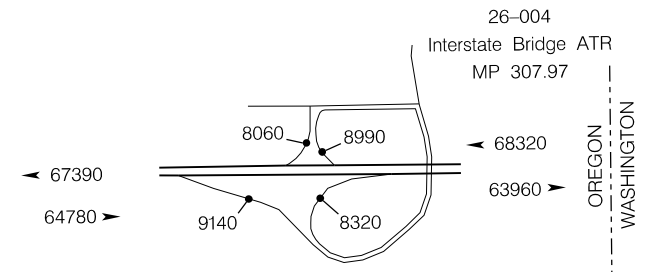
← 49310
48280 →

Delta Park – Exit 306

Swift-Union – Exit 307



Jantzen Beach – Exit 308



26-004
Interstate Bridge ATR
MP 307.97

COLUMBIA RIVER HIGHWAY NO. 2 (I-84)

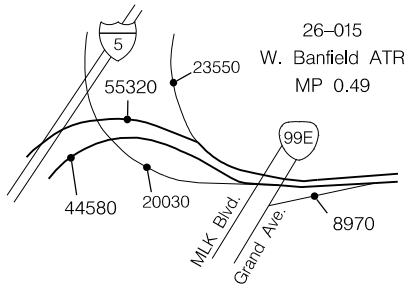
AND

OLD OREGON TRAIL NO. 6 (I-84)

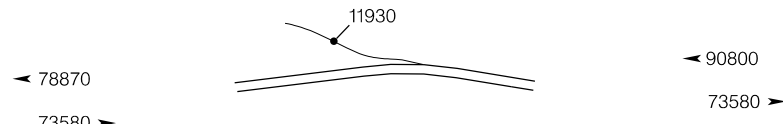
Interchange Ramp Diagrams with Annual Average Daily Traffic Volumes.

INTERSTATE INTERCHANGES AND REST AREAS

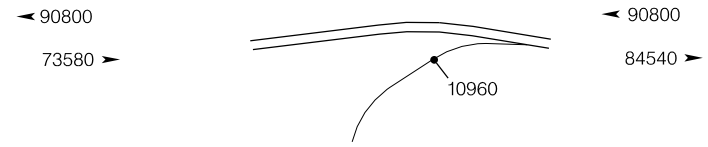
Pacific Hwy. Exit 0



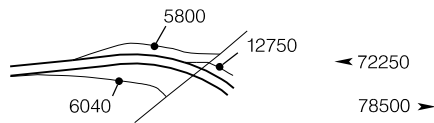
NE Holladay St. – Exit 1A



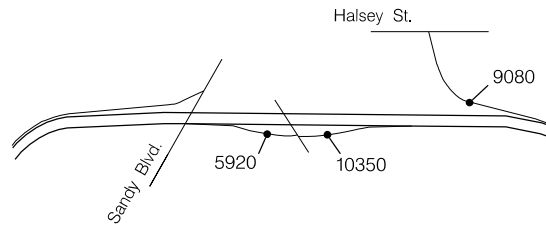
NE 16th Ave. – Exit 1B



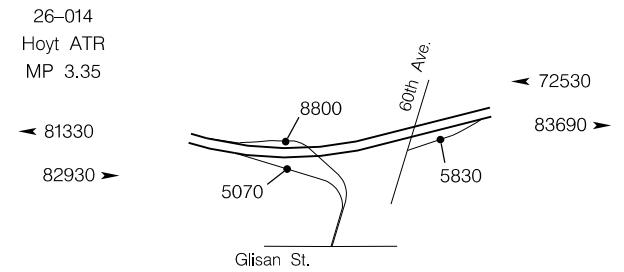
NE 33rd Ave. – Exit 2A



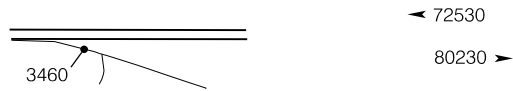
NE 39th Ave. – Exit 2B



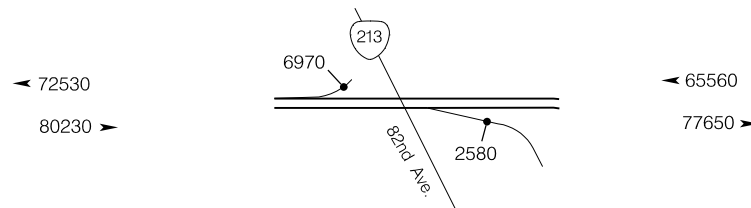
NE Glisan St. – Exit 3



NE 68th Ave. – Exit 4



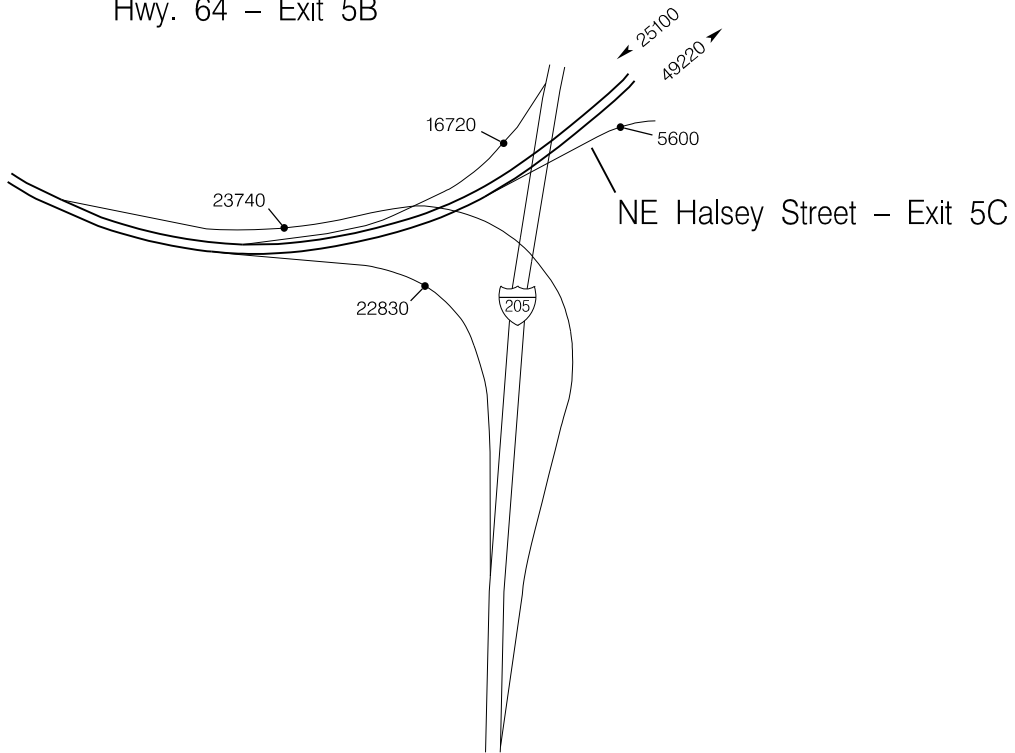
Cascade Hwy. – Exit 5A



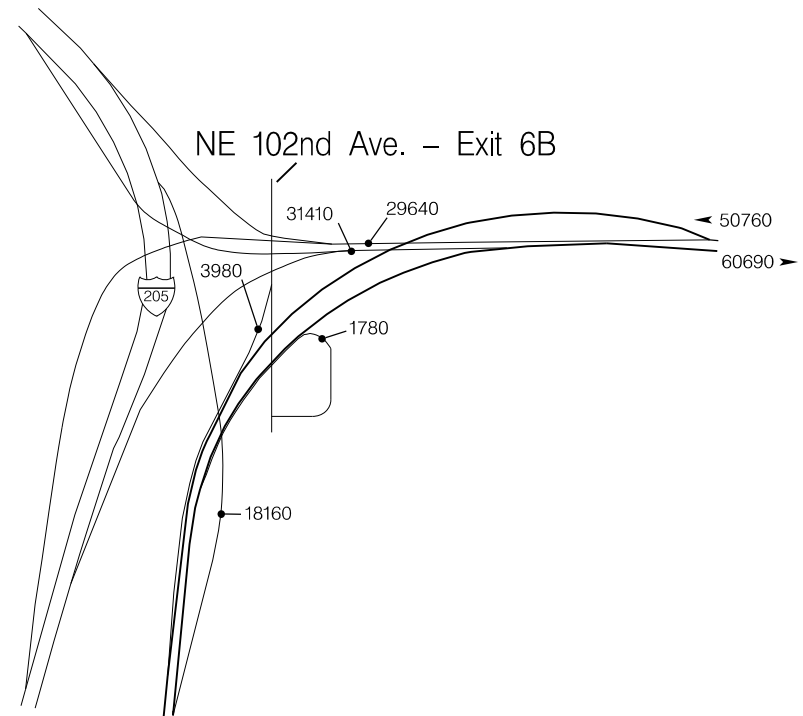
INTERSTATE

INTERCHANGES AND REST AREAS

Hwy. 64 – Exit 5B

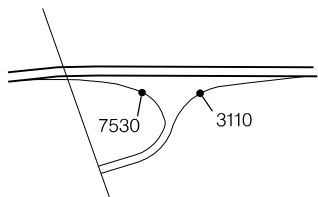


North Banfield – Exit 6A



172

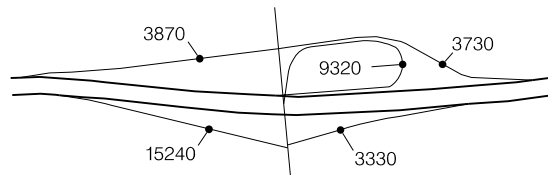
NE 122nd Ave. – Exit 10



26-028
Fairview ATR
MP 11.45

← 50760
56270 →

NE 181st Ave. – Exit 13



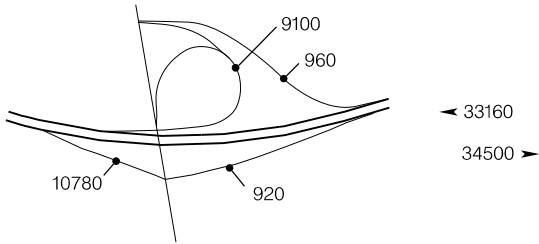
← 41300
44360 →

INTERSTATE

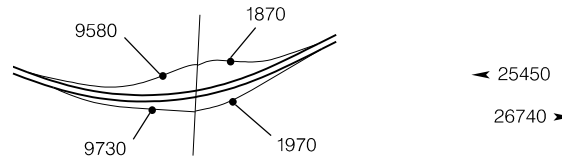


INTERCHANGES AND REST AREAS

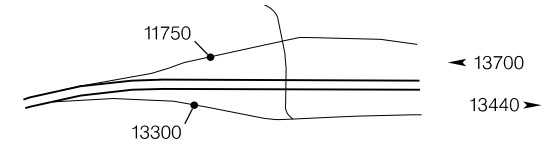
NE 207th Ave. – Exit 14



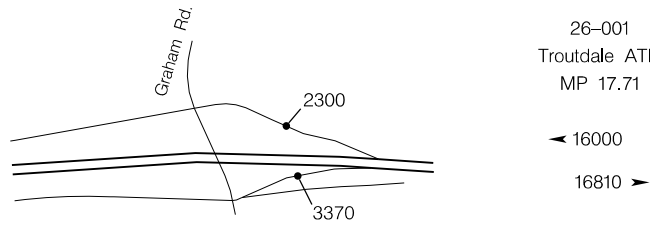
NE 238th Ave. – Exit 16A



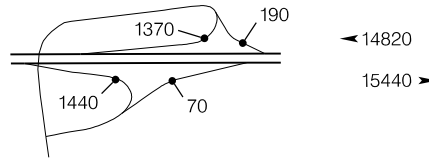
NE Marine Drive – Exit 17



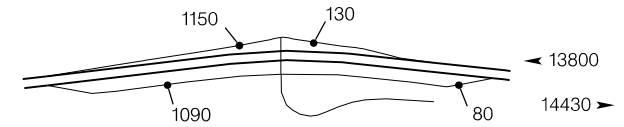
Troutdale – Exit 17



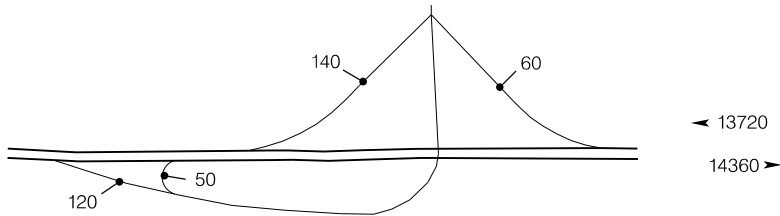
Jordan – Exit 18



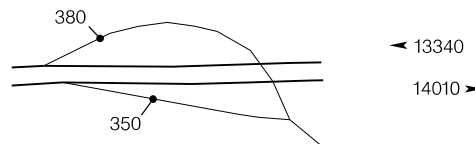
Corbett – Exit 22



Rooster Rock – Exit 25



Bridal Veil – Exit 28



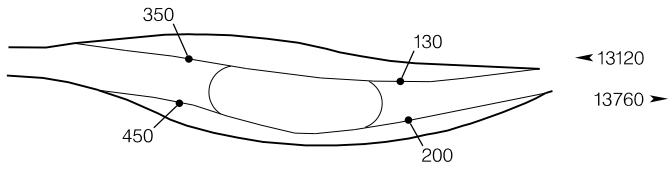
173

INTERSTATE

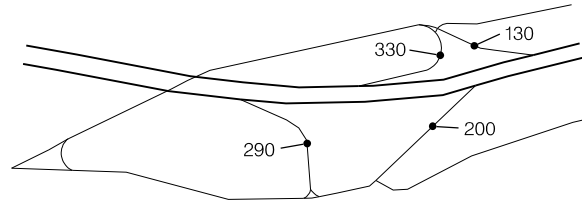


INTERCHANGES AND REST AREAS

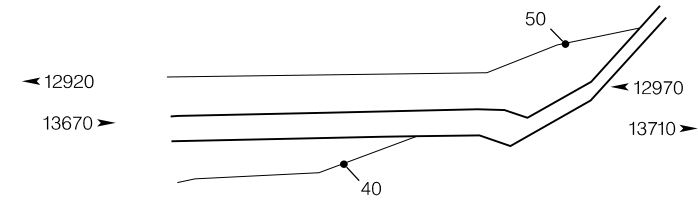
Multnomah Falls – Exit 31



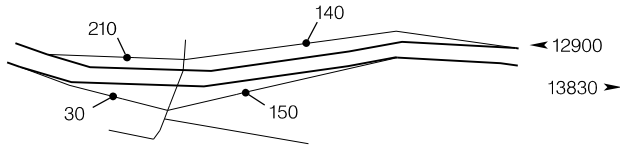
Historic Col. River Hwy. – Exit 35A



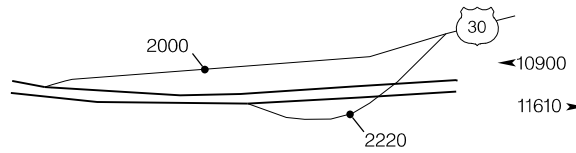
Warrendale O'Xing – Exit 37



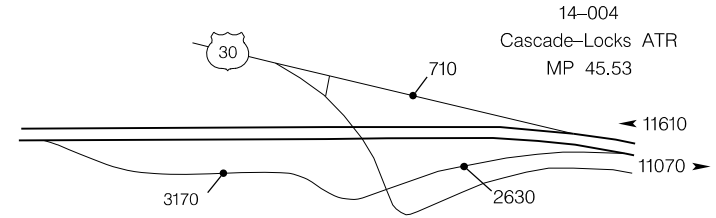
Bonneville Dam – Exit 40



West Cascade Locks – Exit 44A

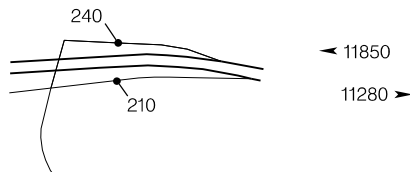


East Cascade Locks – Exit 44B

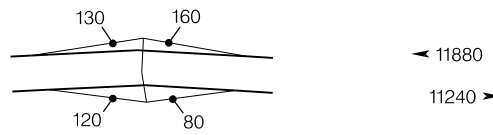


174

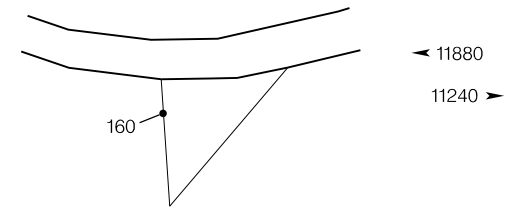
Herman Creek – Exit 47



Wyeth – Exit 50



Starvation Creek State Park – Exit 54

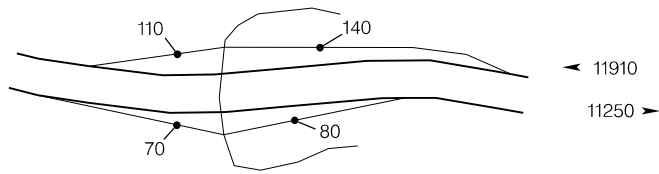


INTERSTATE

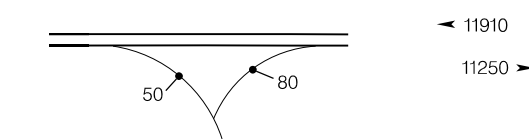


INTERCHANGES AND REST AREAS

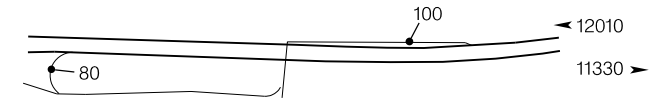
Viento State Park – Exit 56



Mitchell Point Overlook – Exit 58

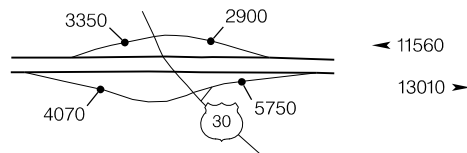


Service Road

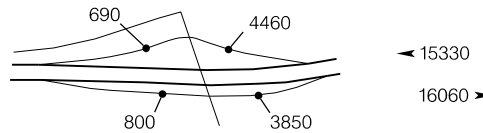


West Hood River – Exit 62

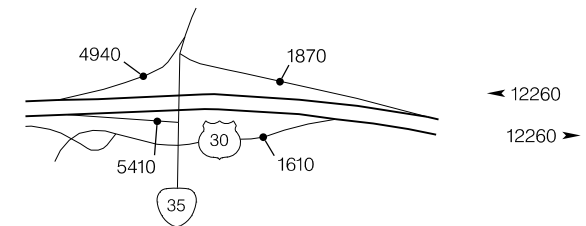
175



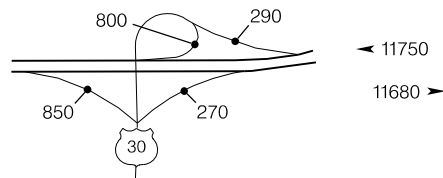
2nd Street – Exit 63



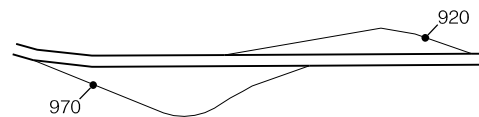
East Hood River – Exit 64



Mosier – Exit 69



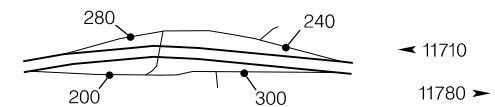
Memaloose Rest Area – Exit 72, 73



Rowena – Exit 76

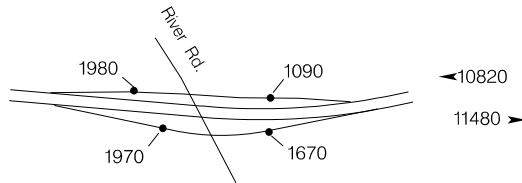
33-001
Rowena ATR
MP 75.93

11750
11680

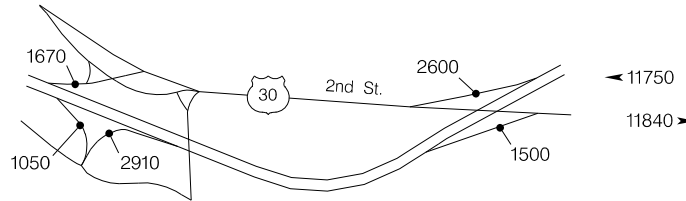


INTERSTATE INTERCHANGES AND REST AREAS

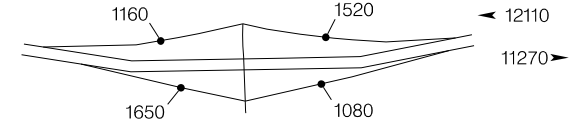
Chenowith – Exit 82



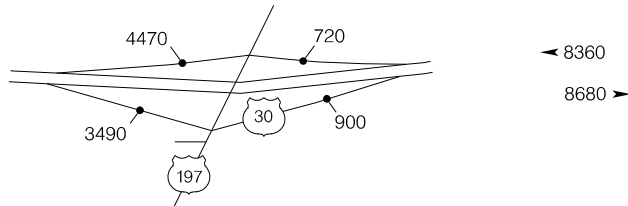
West The Dalles – Exit 83



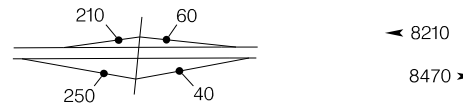
Brewery Grade – Exit 85



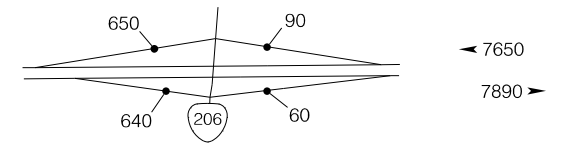
The Dalles Bridge – Exit 87



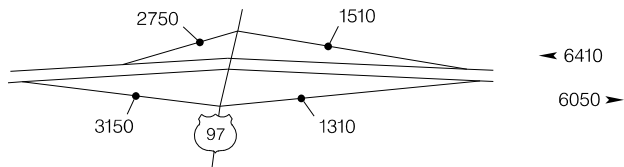
The Dalles Dam – Exit 88



Celilo–Wasco Hwy. – Exit 97

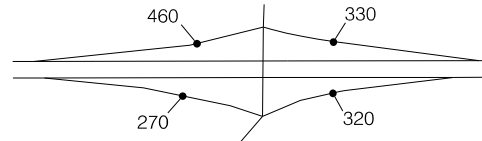


Biggs Jct. – Exit 104

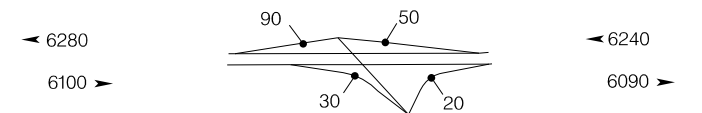


Rufus – Exit 109

28-002
Rufus ATR
MP 109.51

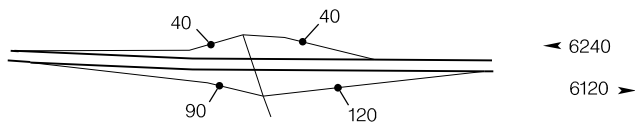


West John Day – Exit 114

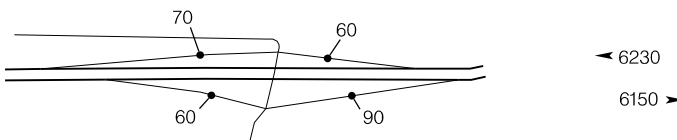


INTERSTATE INTERCHANGES AND REST AREAS

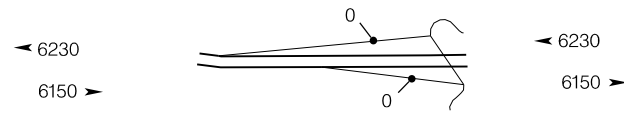
Philippi Canyon – Exit 123



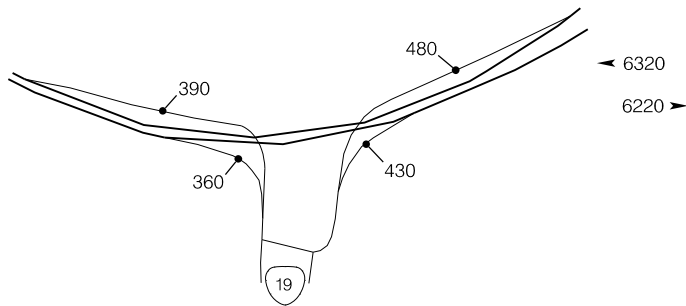
Blalock – Exit 129



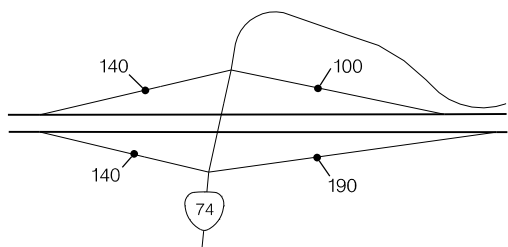
Woelpern – Exit 131



Arlington – Exit 137

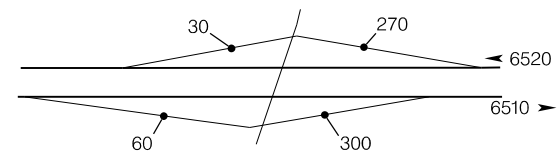


Heppner Jct. – Exit 147

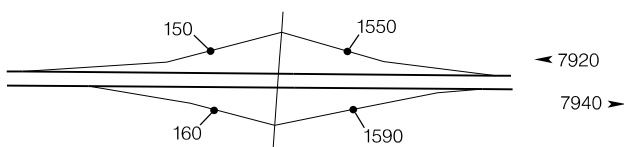


11-009
Heppner Jct. ATR
MP 147.78

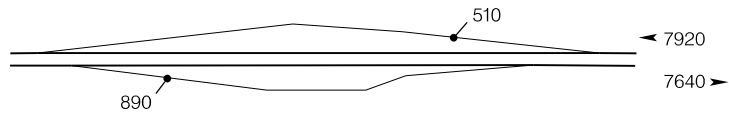
Threemile Canyon – Exit 151



Tower Road – Exit 159



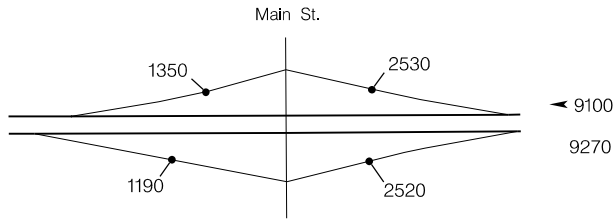
Boardman Rest Area – Exit 160



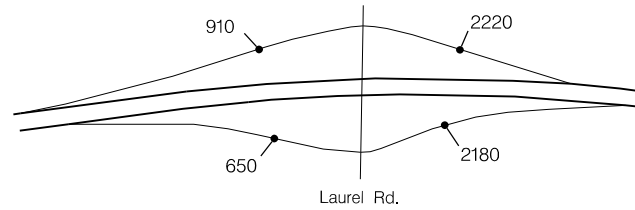
177

INTERSTATE INTERCHANGES AND REST AREAS

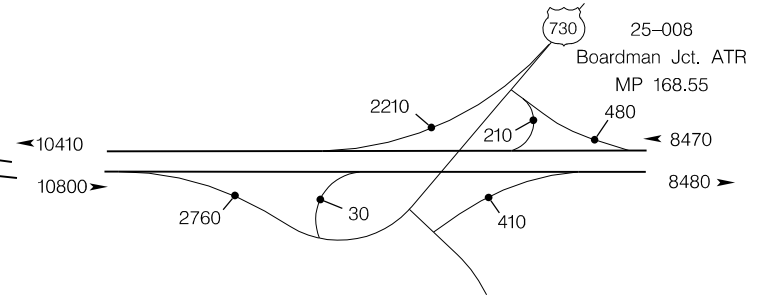
Boardman – Exit 164



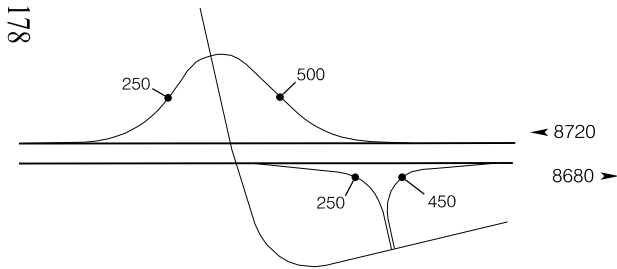
Port Of Morrow – Exit 165



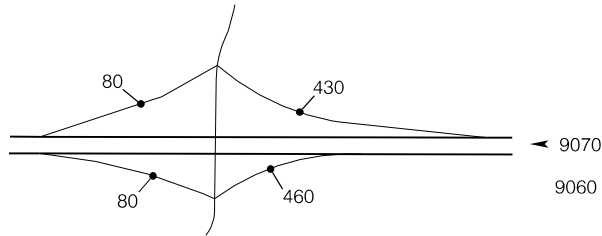
Boardman Jct. – Exit 168



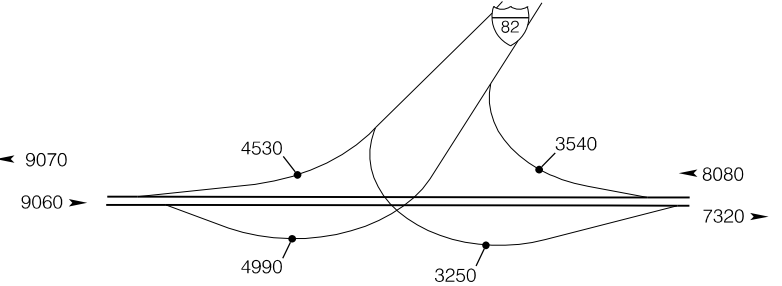
Paterson Ferry Road – Exit 171



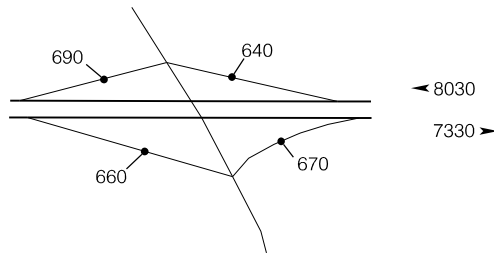
Ordnance – Exit 177



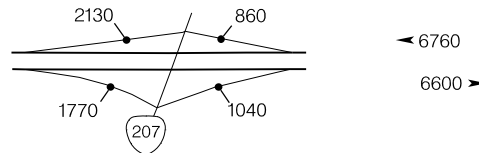
McNary Highway – Exit 179



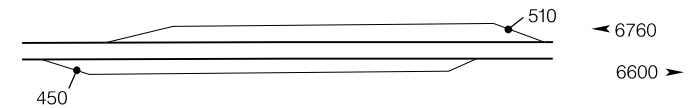
Westland Road – Exit 180



Hermiston – Exit 182

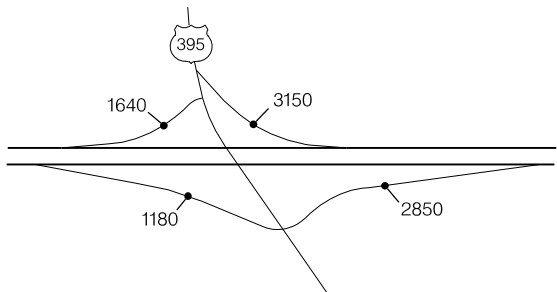


Stanfield Rest Area – Exit 186A, 186B



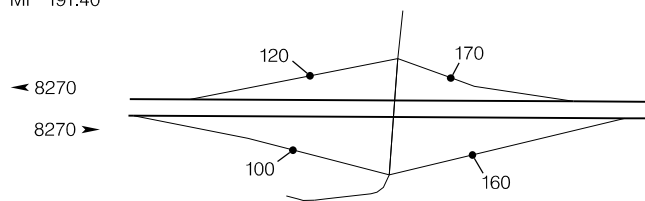
INTERSTATE INTERCHANGES AND REST AREAS

Stanfield Jct. – Exit 188

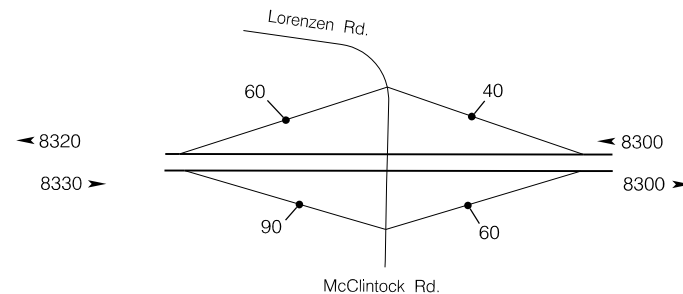


30-027
Echo ATR
MP 191.40

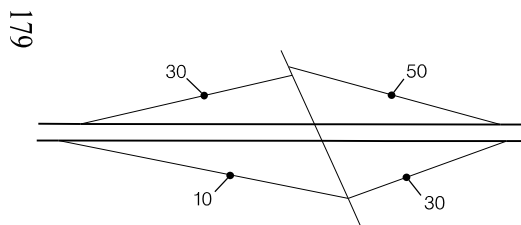
Echo Jct. – Exit 193



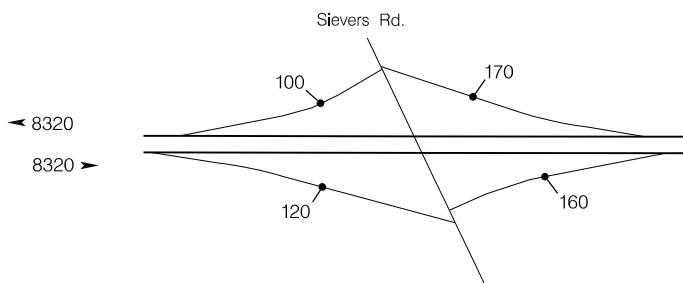
Rew Elevator – Exit 198



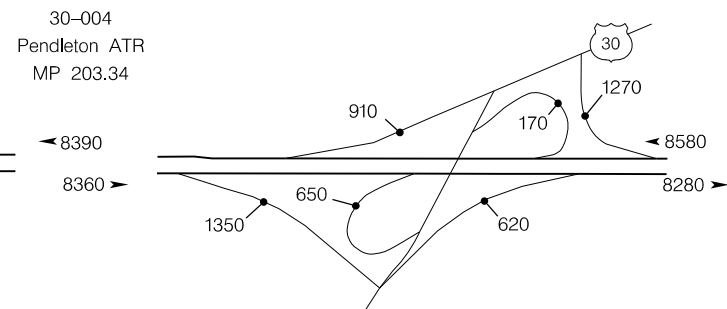
Yoakum Road – Exit 199



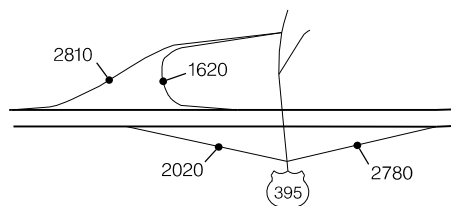
Barnhart – Exit 202



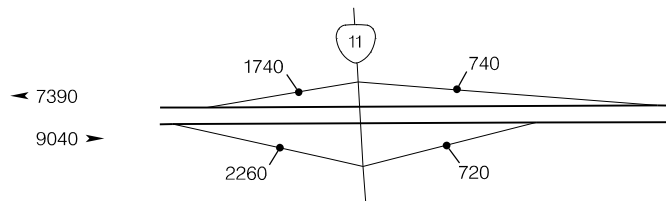
West Pendleton – Exit 207



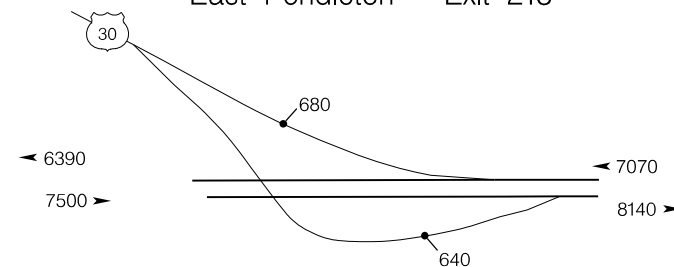
Emigrant Avenue – Exit 209



South Pendleton – Exit 210

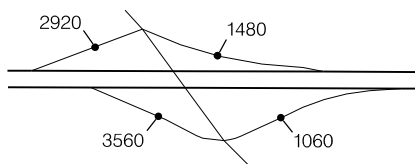


East Pendleton – Exit 213



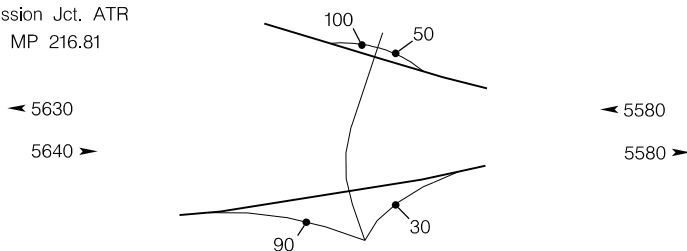
INTERSTATE INTERCHANGES AND REST AREAS

Mission Jct. – Exit 216

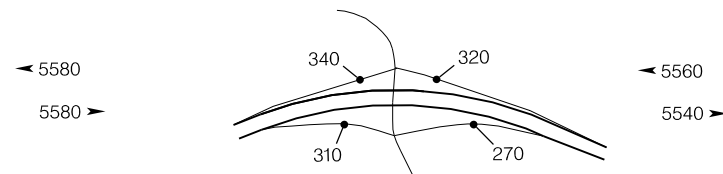


Emigrant Hill – Exit 224


30-026
Mission Jct. ATR
MP 216.81



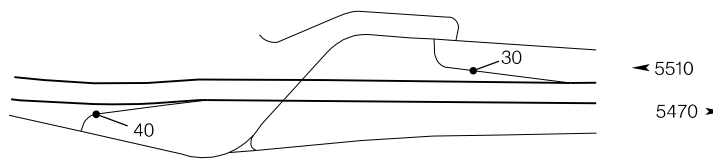
Deadman's Pass – Exit 228



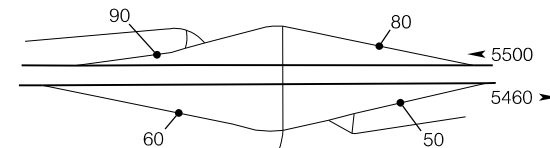
West Emigrant Park – Exit 233



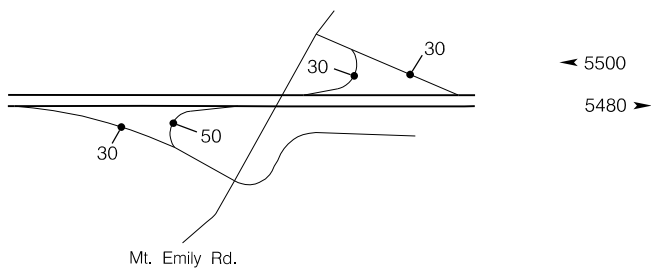
East Emigrant Park – Exit 235



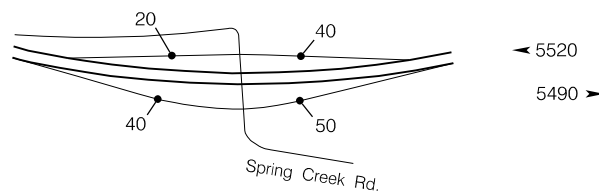
Meacham – Exit 238



Kamela – Exit 243



Glover – Exit 248

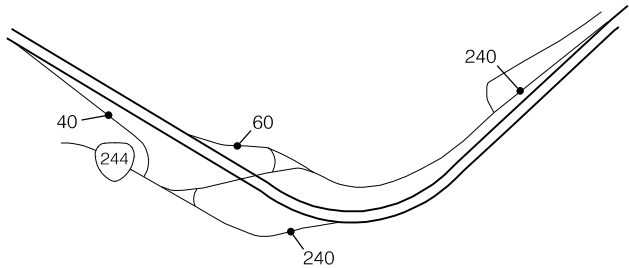


INTERSTATE



INTERCHANGES AND REST AREAS


Ukiah-Hilgard – Exit 252



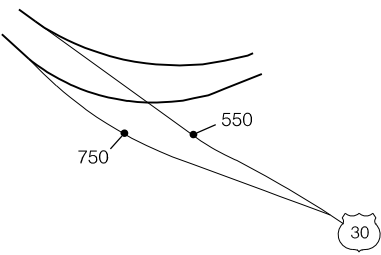
Upper Perry – Exit 256



Lower Perry – Exit 257



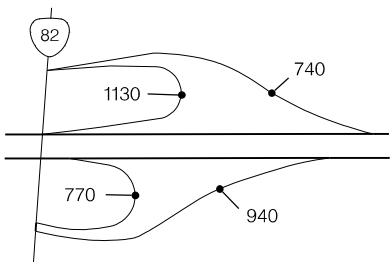
North LaGrande – Exit 259



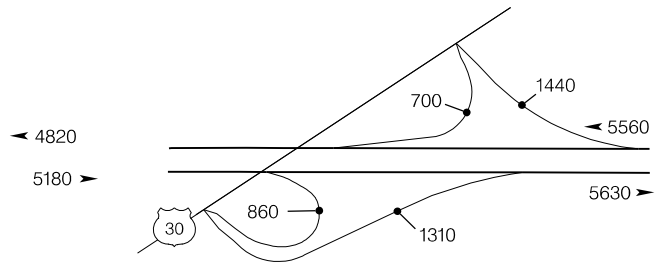
31-007
N. LaGrande ATR
MP 260.12



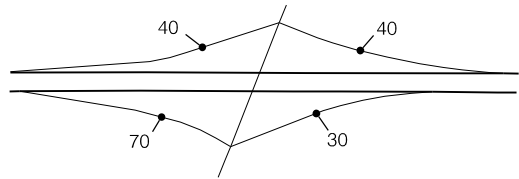
Wallowa Lake – Exit 261



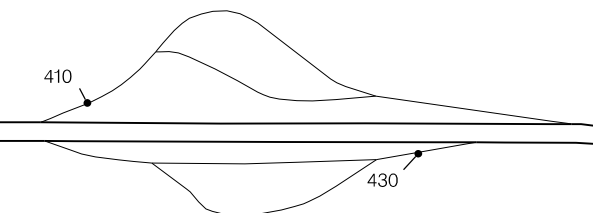
South LaGrande – Exit 264



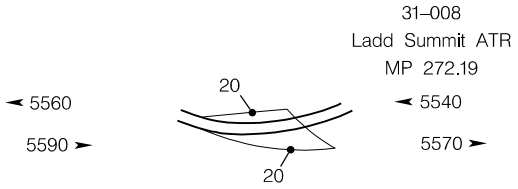
Foothill Road – Exit 268A



Ladd Canyon Rest Area – Exit 268B



Ladd Creek – Exit 270

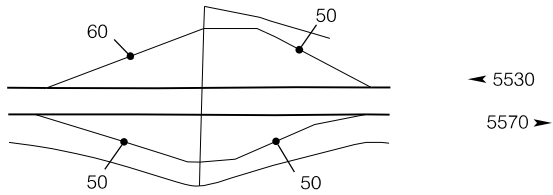


31-008
Ladd Summit ATR
MP 272.19

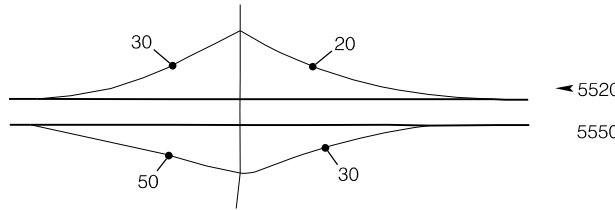


INTERSTATE INTERCHANGES AND REST AREAS

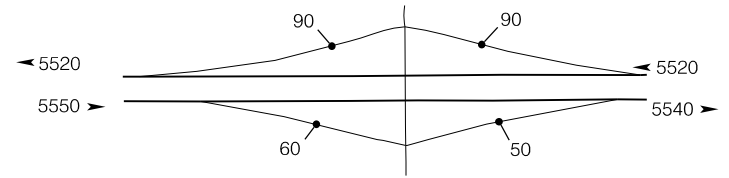
Ladd Canyon – Exit 273



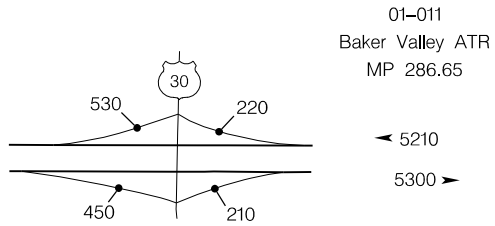
Clover Creek – Exit 278



Wolf Creek – Exit 283

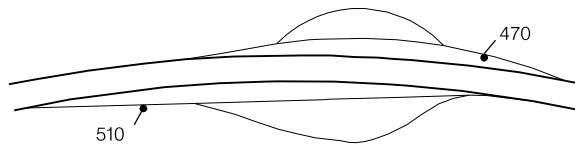


North Powder – Exit 285

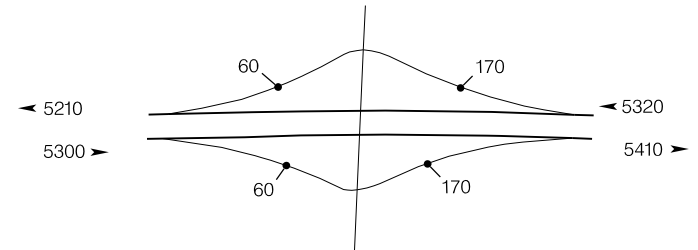


01-011
Baker Valley ATR
MP 286.65

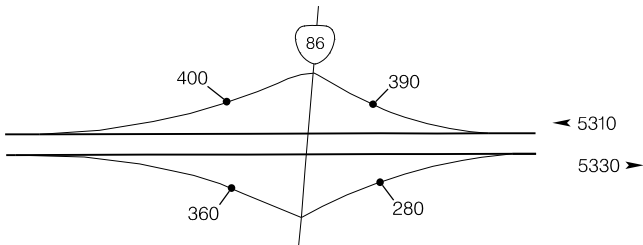
Baker Valley Rest Area – Exit 294



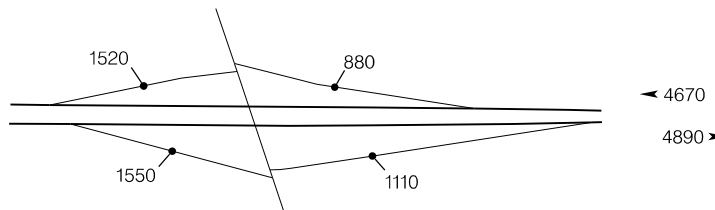
Chandler Lane – Exit 298



Richland – Exit 302



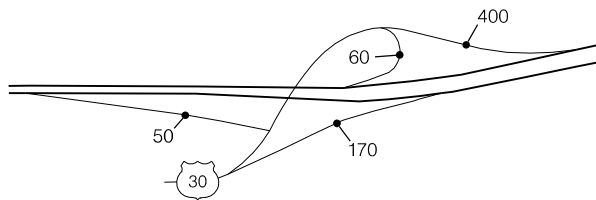
Campbell Street – Exit 304



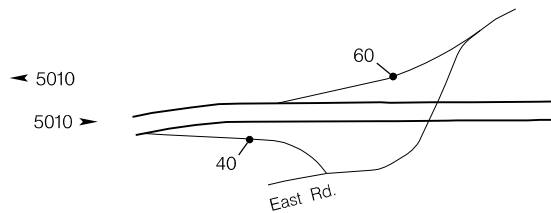
INTERSTATE INTERCHANGES AND REST AREAS

South Baker – Exit 306

01-013
South Baker ATR
MP 309.02



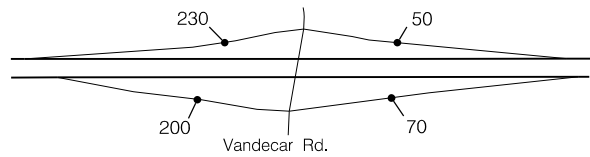
Encina – Exit 313



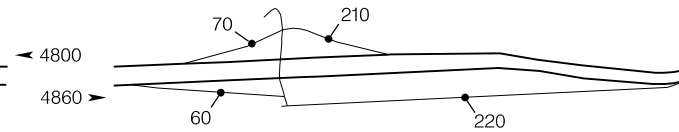
Pleasant Valley – Exit 317



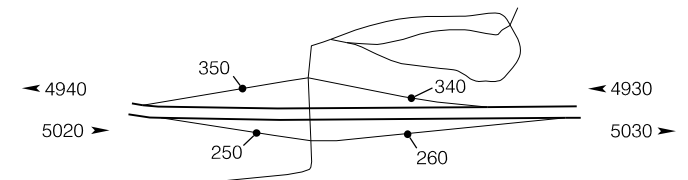
Durkee – Exit 327



Nelson – Exit 330

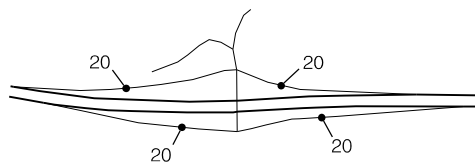


Weatherby – Exit 335

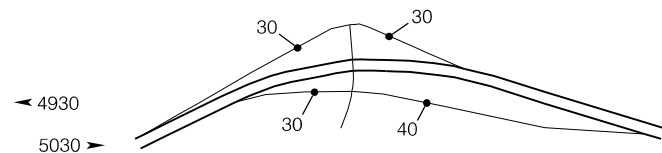


183

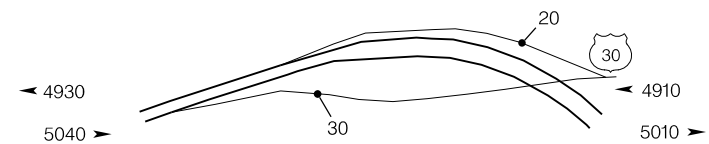
Jordan Creek – Exit 338



Dixie – Exit 340

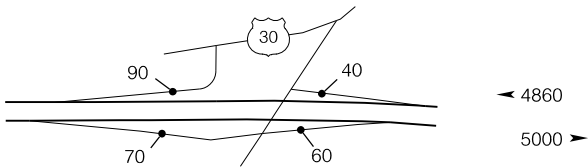


Lime – Exit 343

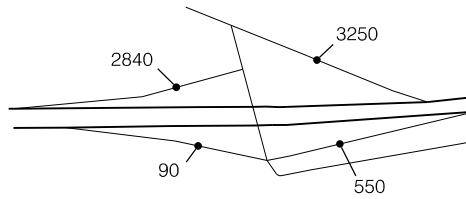


INTERSTATE 84 INTERCHANGES AND REST AREAS

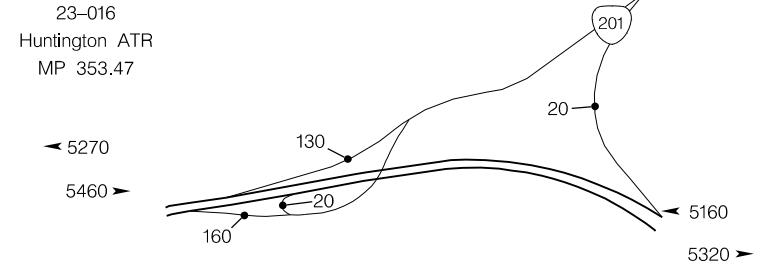
North Huntington – Exit 345



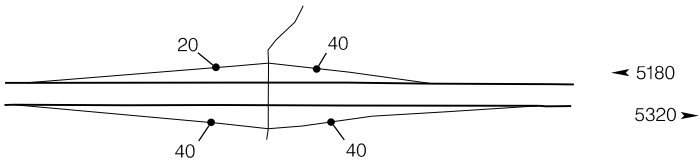
Benson – Exit 352



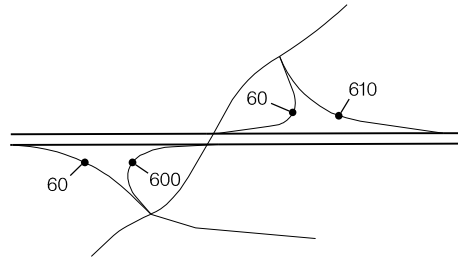
Olds Ferry – Exit 356



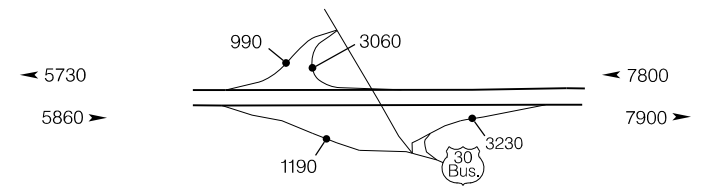
Moore's Hollow – Exit 362



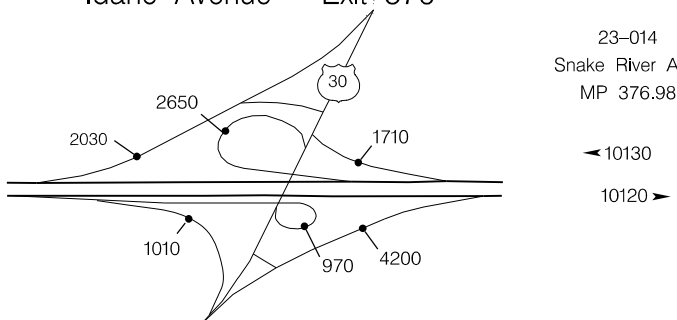
Stanton Blvd. – Exit 371



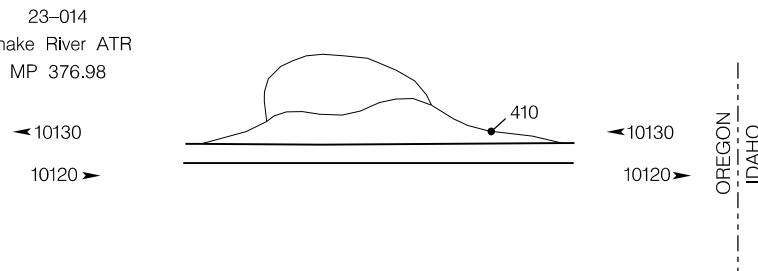
North Ontario – Exit 374



Idaho Avenue – Exit 376



Ontario Rest Area – Exit 377

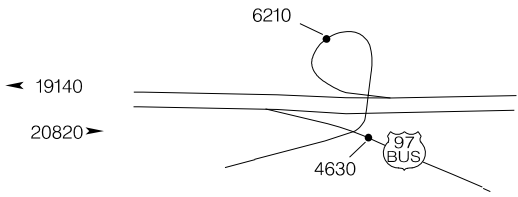


THE DALLES-CALIFORNIA HIGHWAY NO. 4 (US97)

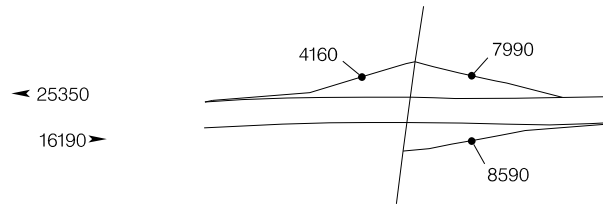
Interchange Ramp Diagrams of the Bend Parkway section in Bend with Annual Average
Daily Traffic Volumes.

US INTERCHANGES

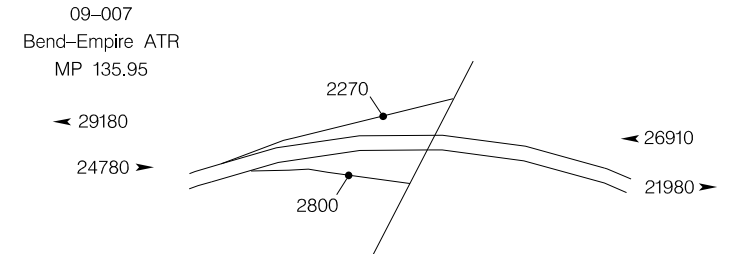
McKenzie-Bend Hwy. – Exit 135A



Empire Blvd. – Exit 135B

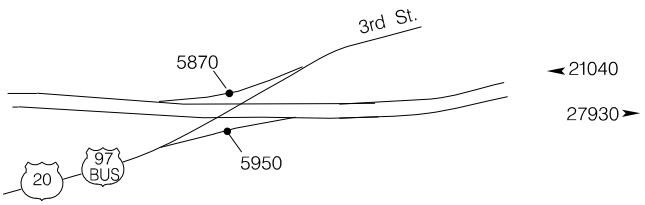


Butler Market Rd. – Exit 136



US20 – 3rd St

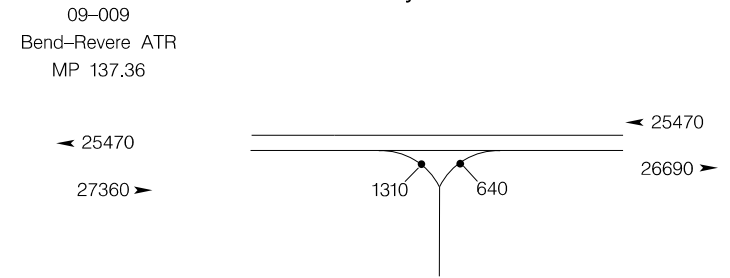
187



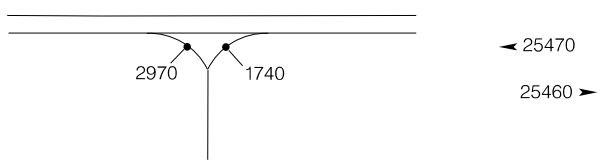
Revere Ave. – Exit 137



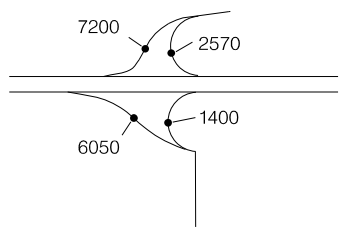
Lafayette Ave.



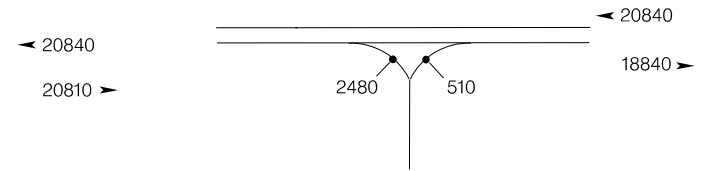
Hawthorne Ave.



Colorado Ave. – Exit 138

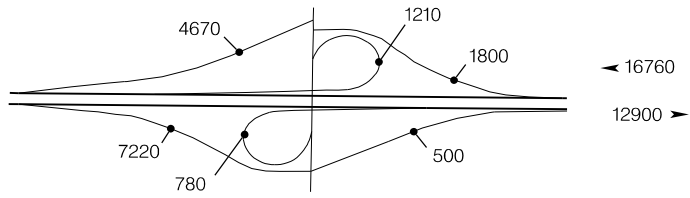


Truman Ave.

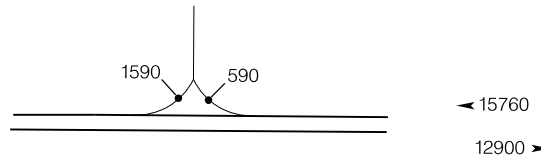


US INTERCHANGES

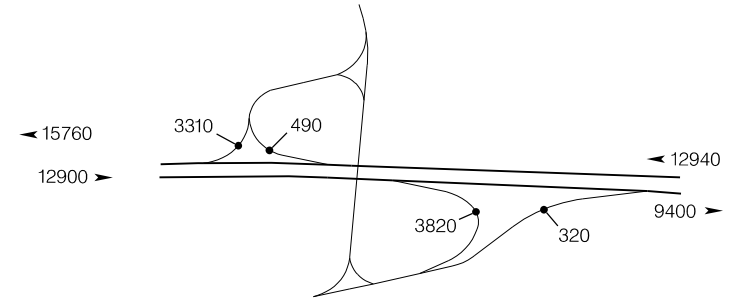
Reed Market Rd. – Exit 139



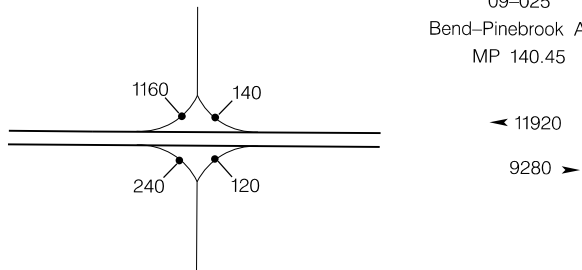
Reed Rd.



Powers Rd. – Exit 140



Badger Rd.



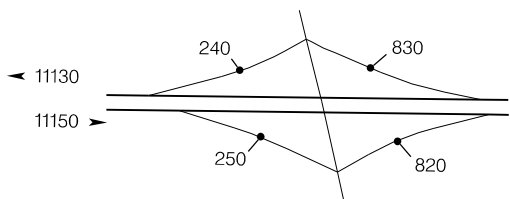
09-025
Bend-Pinebrook ATR
MP 140.45

SUNSET HIGHWAY NO. 47 (US26)

Interchange Ramp Diagrams from Wilson River Highway No. 37 (OR6) east to Stadium Freeway Highway No. 61 (I-405) in Portland with Annual Average Daily Traffic Volumes.

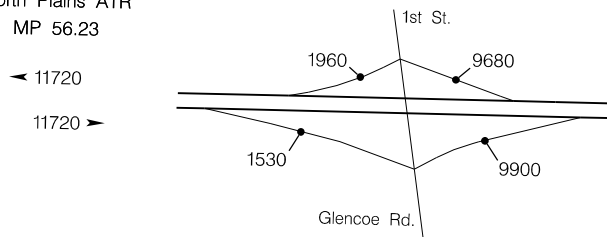
US INTERCHANGES

Dersham Road – Exit 55

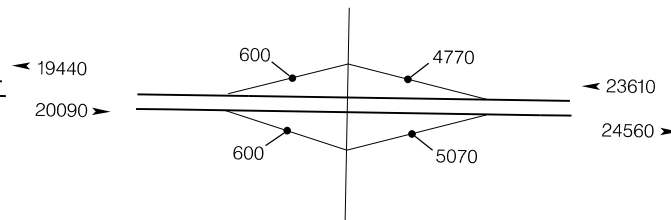


North Plains – Exit 57

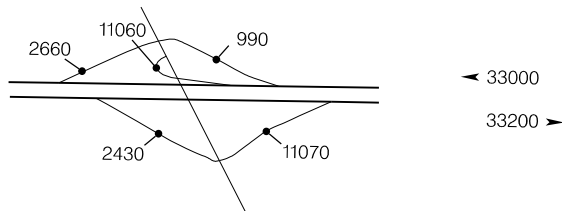
34-007
North Plains ATR
MP 56.23



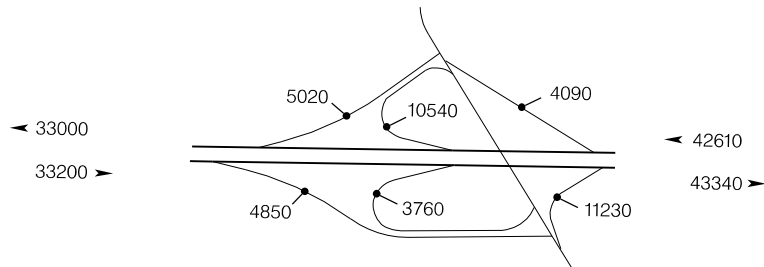
Jackson School Road – Exit 58



Helvetia Road – Exit 61

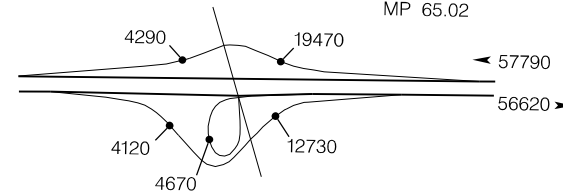


Cornelius Pass Rd. – Exit 62

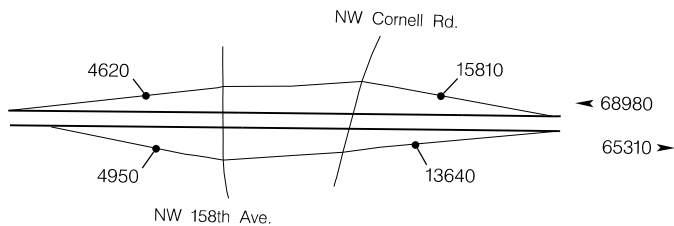


185th Ave. – Exit 64B

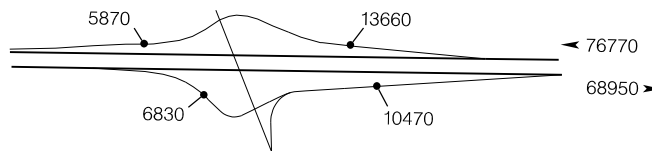
34-010
Beaverton-Bethany ATR
MP 65.02



Cornell Road – Exit 65

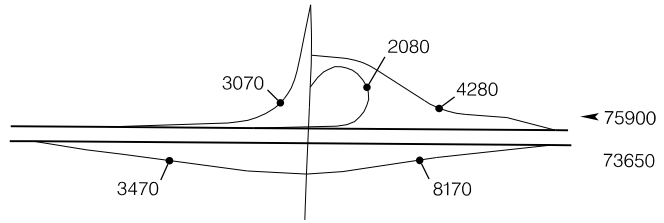


Murray Blvd. – Exit 67

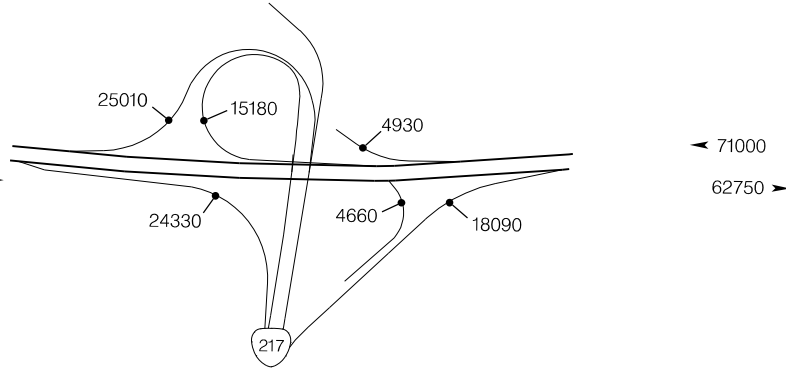


US INTERCHANGES

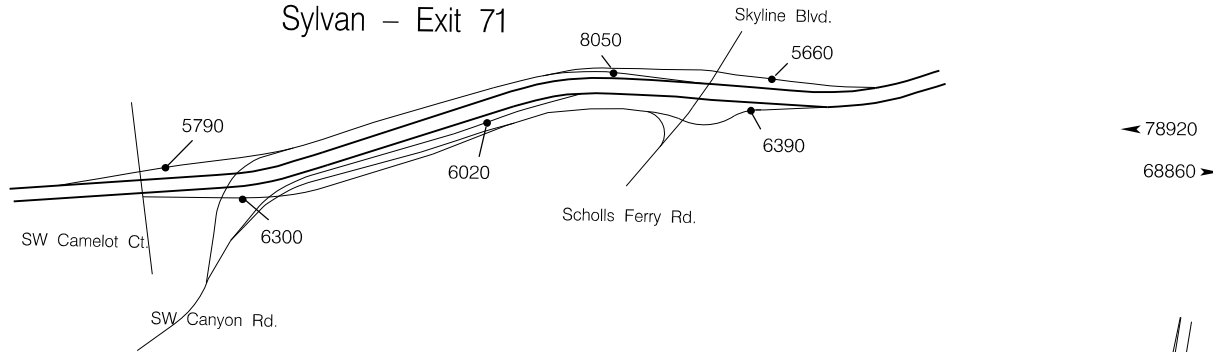
Cedar Hills Blvd. – Exit 68



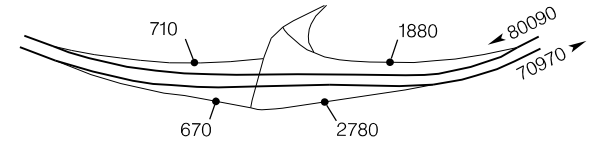
Beaverton – Tigard – Exit 69



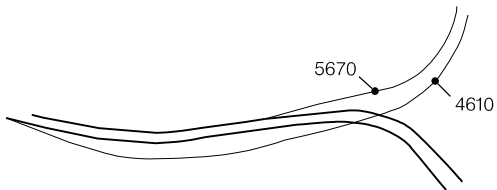
Sylvan – Exit 71



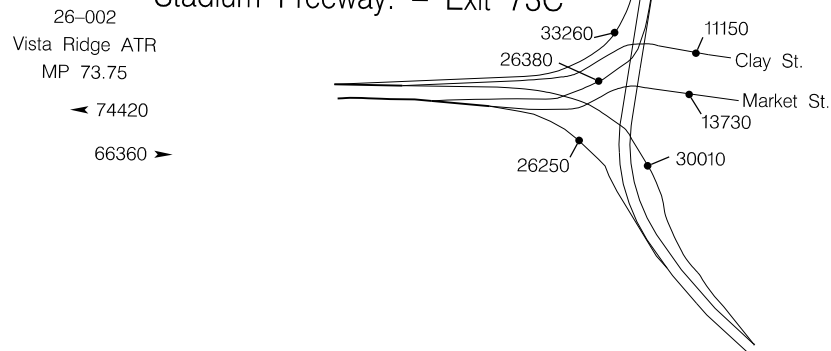
Highlands – Exit 72



Jefferson St. – Exit 73B



Stadium Freeway. – Exit 73C

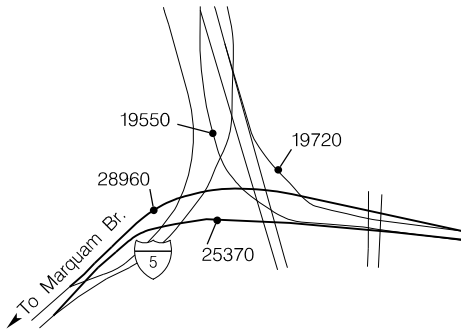


STADIUM FREEWAY HIGHWAY NO. 61 (I-405)

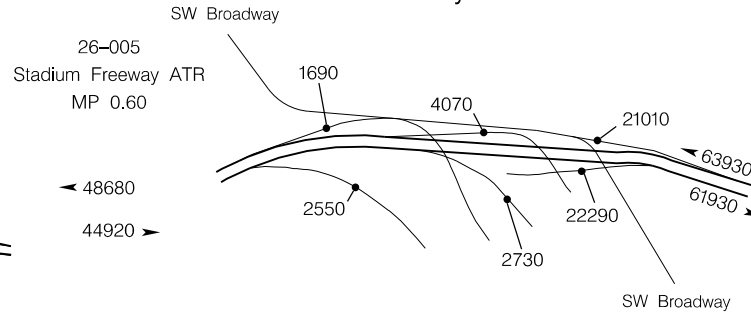
Interchange Ramp Diagrams with Annual Average Daily Traffic Volumes.

INTERSTATE 405 INTERCHANGES

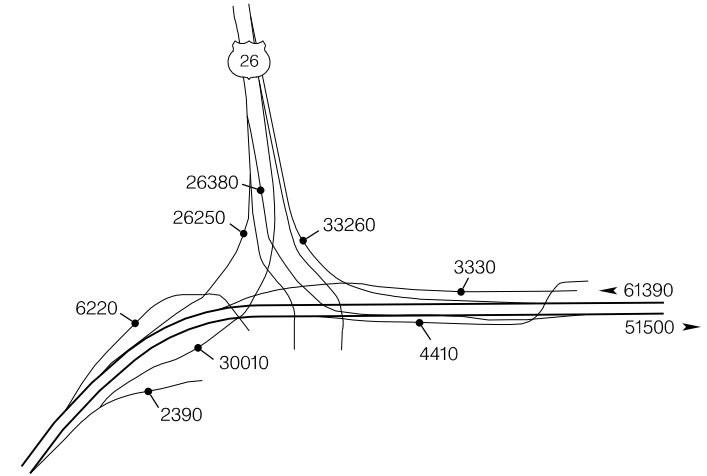
W. Marquam – Exit 0A



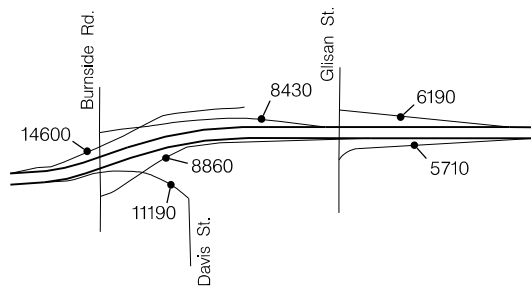
Broadway – Exit 0B



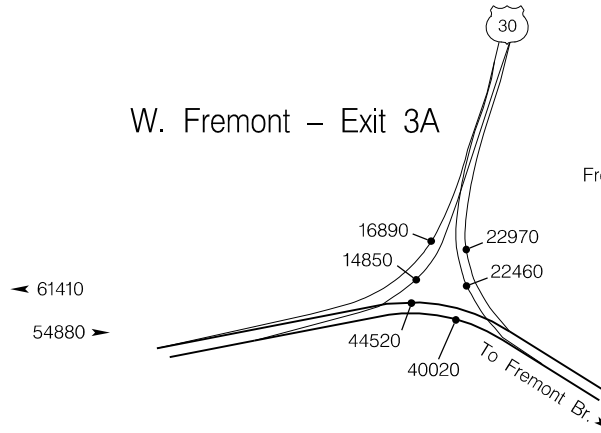
Sunset – Exit 1



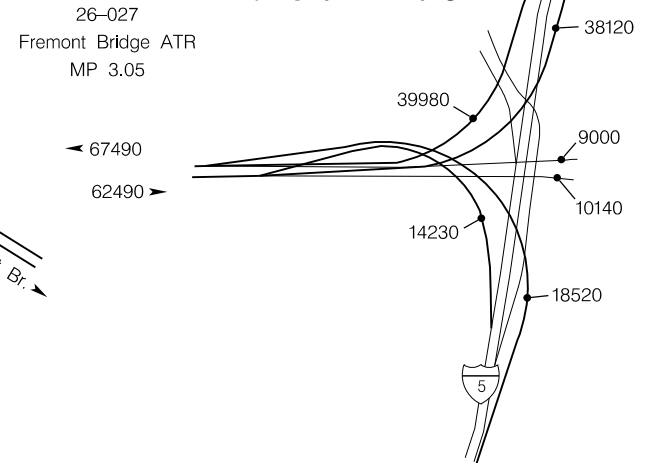
Burnside – Exit 2



W. Fremont – Exit 3A



E. Fremont – Exit 3B

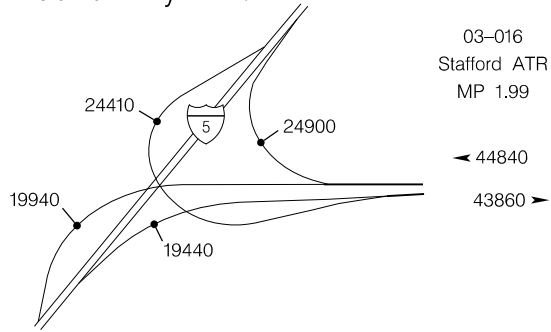


EAST PORTLAND FREEWAY HIGHWAY NO. 64 (I-205)

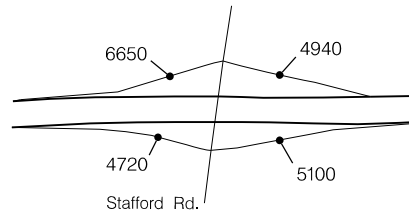
Interchange Ramp Diagrams with Annual Average Daily Traffic Volumes.

INTERSTATE 205 INTERCHANGES AND REST AREAS

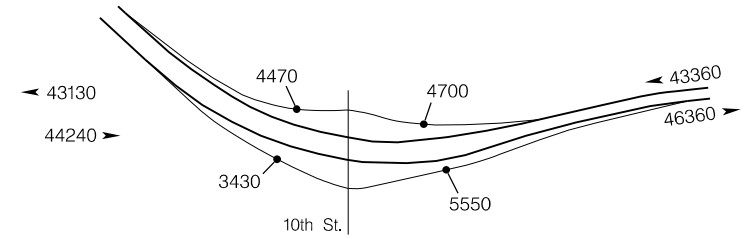
Pacific Hwy. Exit 1



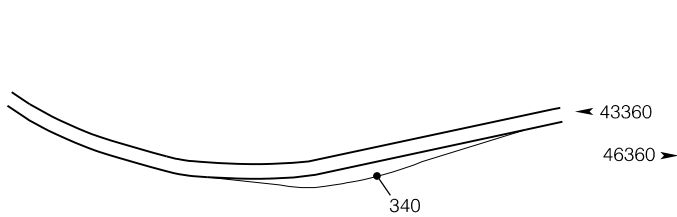
Wankers Corner – Exit 3



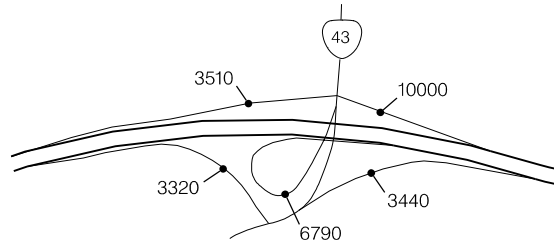
S. West Linn – Exit 6



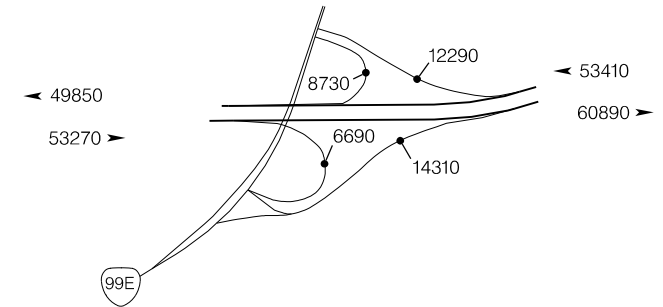
Willamette Falls Viewpoint – Exit 8A



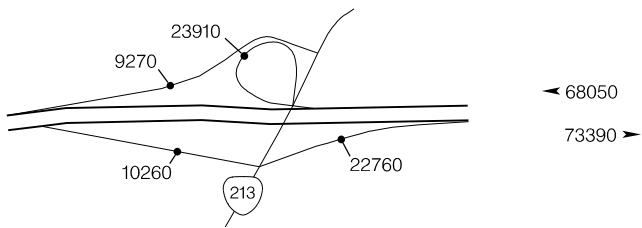
West Linn – Exit 8B



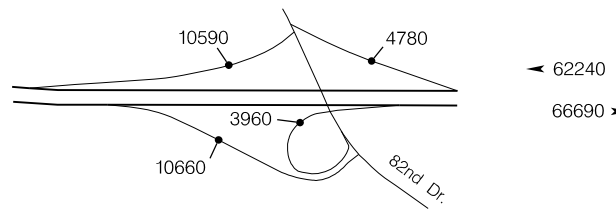
Oregon City – Exit 9



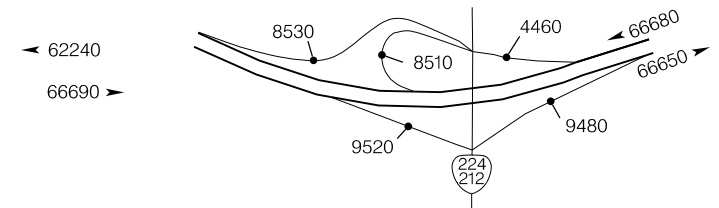
Park Place – Exit 10



Gladstone – Exit 11



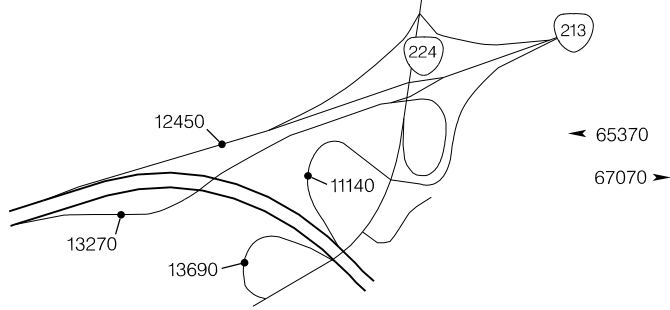
Clackamas – Exit 12



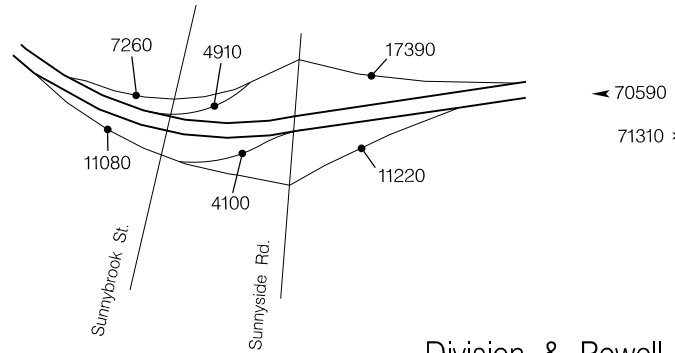
199

INTERSTATE 205 INTERCHANGES AND REST AREAS

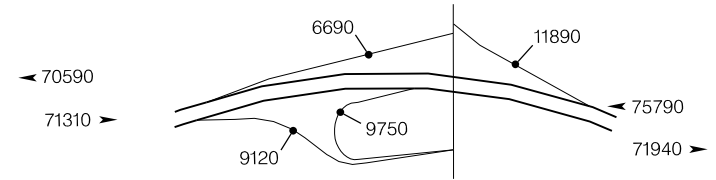
Lake Road – Exit 13



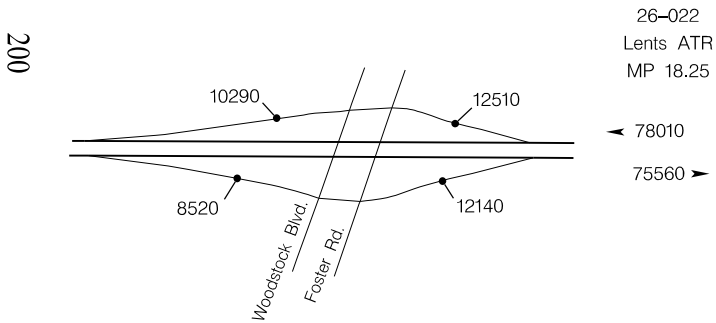
Sunnyside Rd. – Exit 14



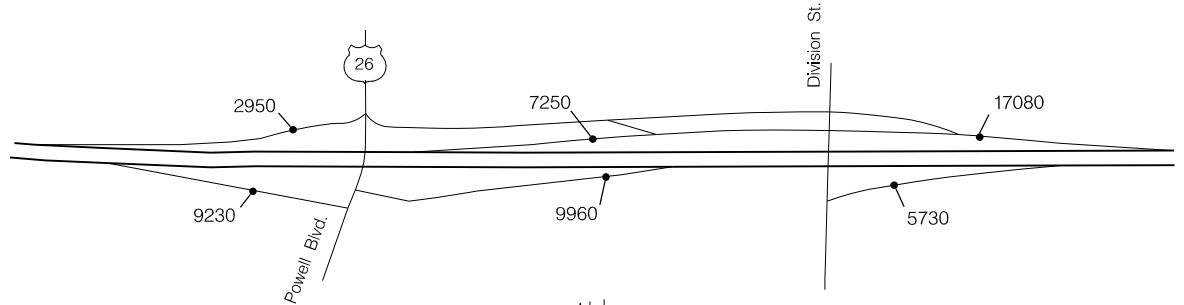
Johnson Cr. Blvd. – Exit 16



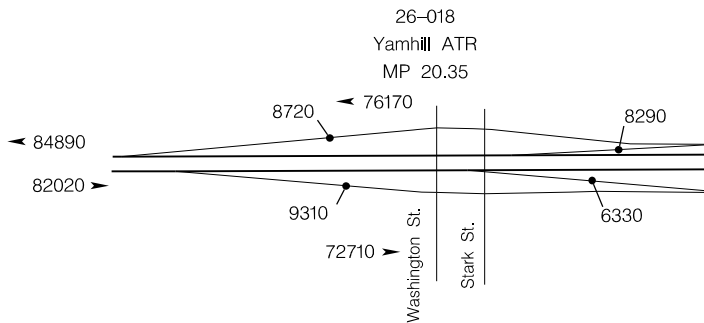
Foster & Woodstock – Exit 17



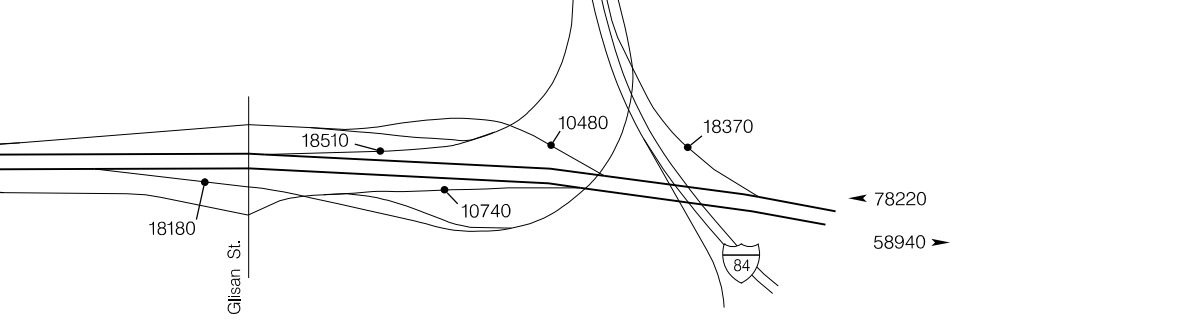
Division & Powell – Exit 19



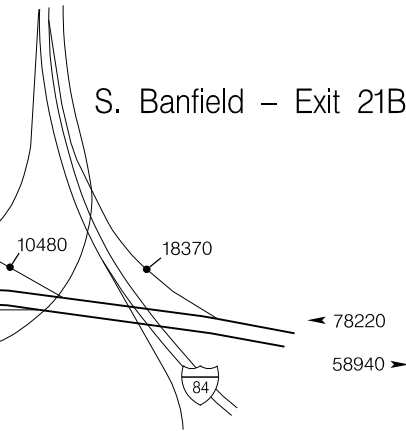
Stark-Washington St. – Exit 20B



N.E. Glisan St. – Exit 21A

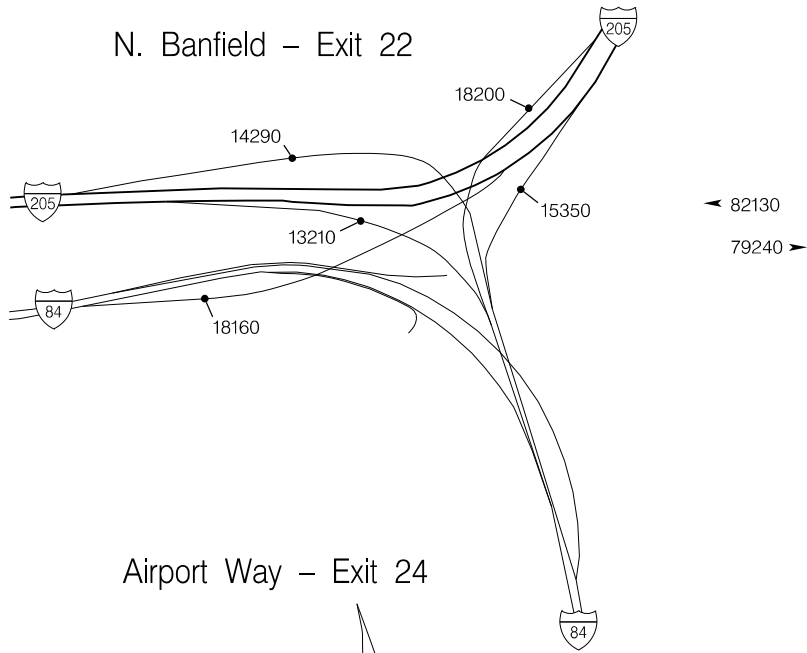


S. Banfield – Exit 21B



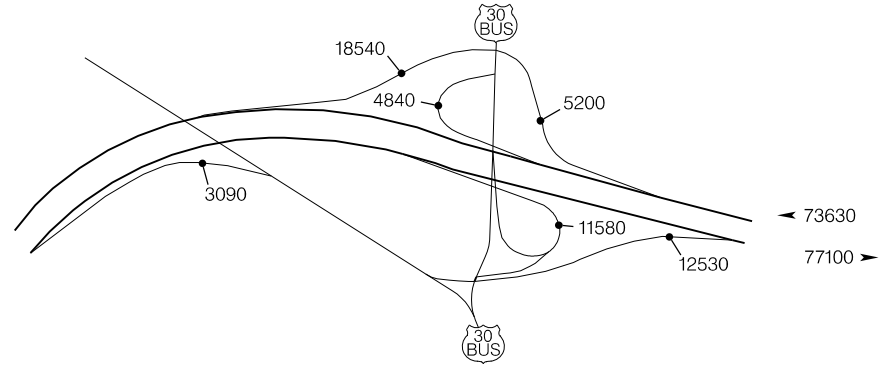
INTERSTATE INTERCHANGES AND REST AREAS

N. Banfield – Exit 22

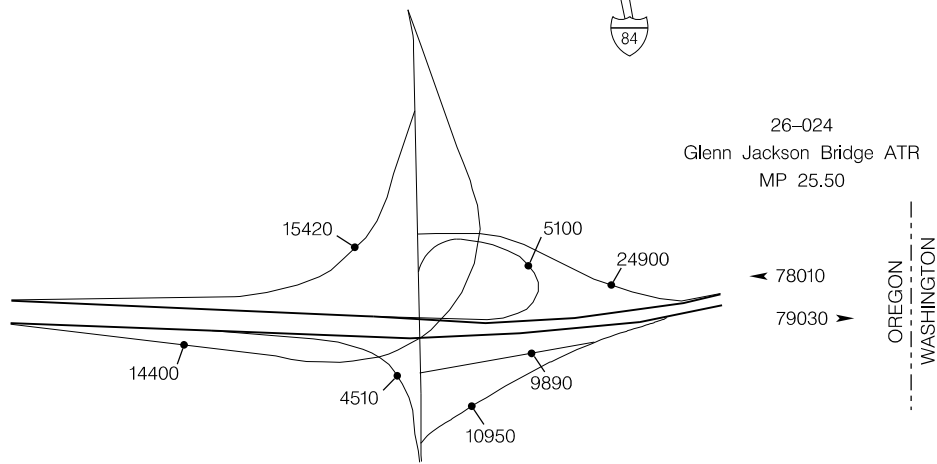


Sandy Blvd. – Exit 23A

Columbia Blvd. – Exit 23B



Airport Way – Exit 24



26-024
Glenn Jackson Bridge ATR
MP 25.50

OREGON

WASHINGTON

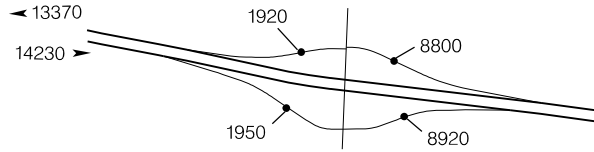
BELTLINE HIGHWAY NO. 69 (OR569)

Interchange Ramp Diagrams with Annual Average Daily Traffic Volumes.

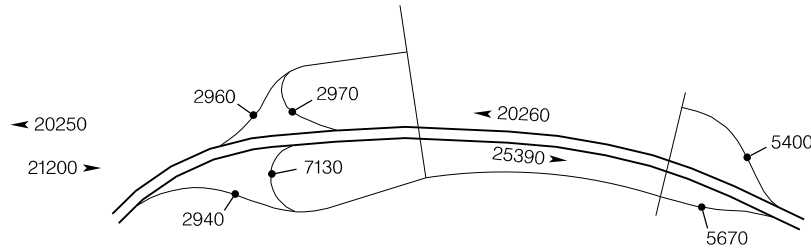
OR INTERCHANGES

20-028
West Bellline ATR
MP 5.20

Barger Dr. – Exit 5

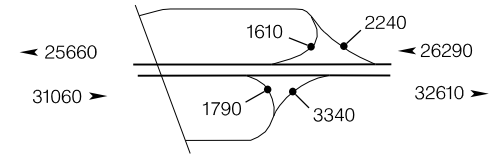


Pacific Hwy. West – Exit 6A

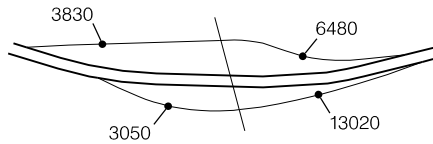


Prairie Road – Exit 6B

N. W. Expressway – Exit 7



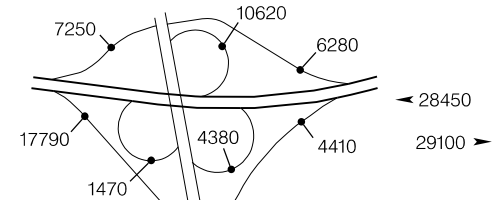
River Road – Exit 8



River Ave. – Exit 9

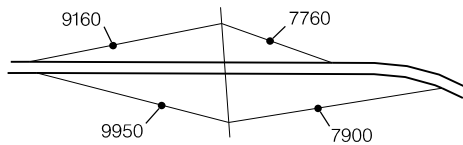


Delta Hwy. – Exit 9A



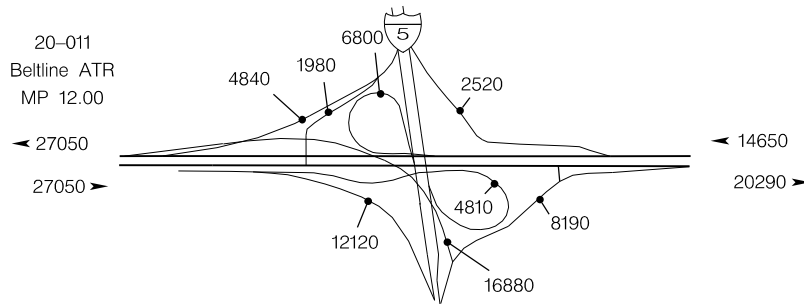
Belt Line Hwy. – Exit 195

Coburg Road – Exit 11



Pacific Hwy. – Exit 12

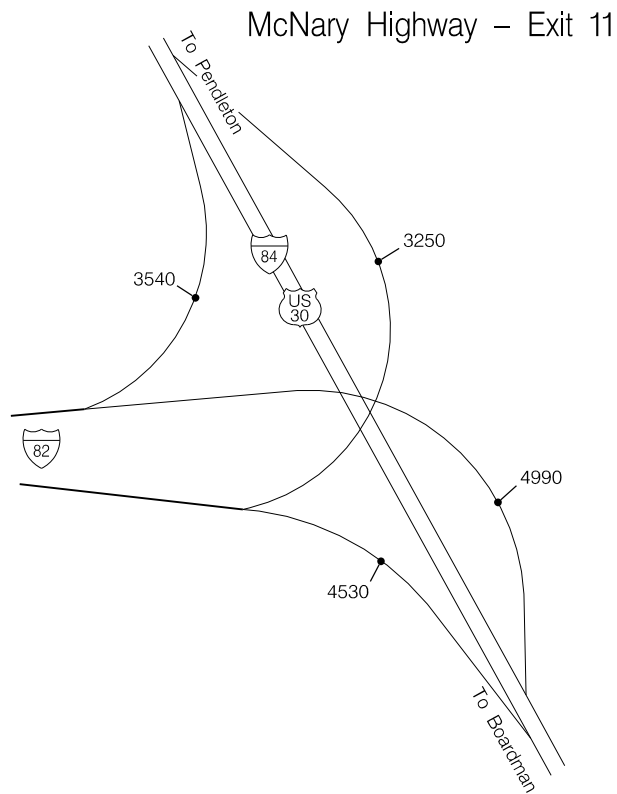
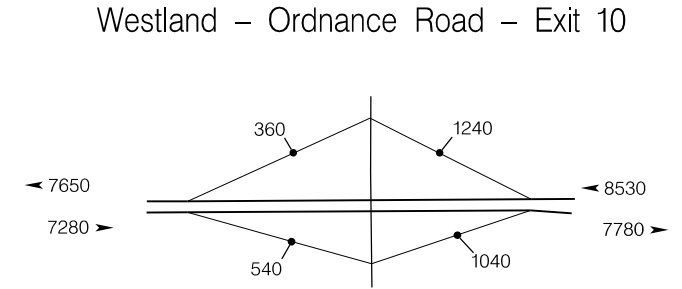
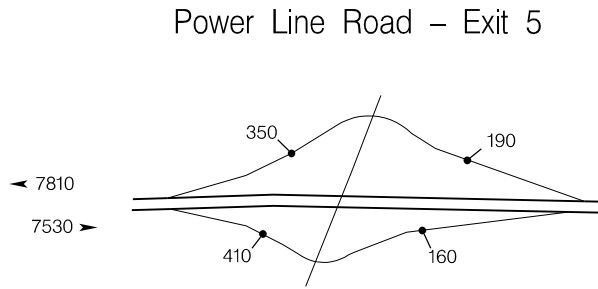
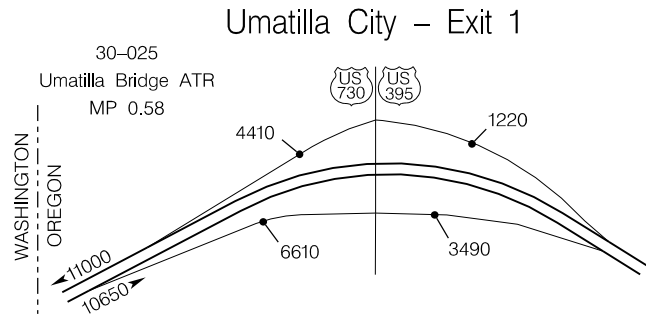
20-011
Bellline ATR
MP 12.00



MCNARY HIGHWAY NO. 70 (I-82)

Interchange Ramp Diagrams with Annual Average Daily Traffic Volumes.

INTERSTATE 82 INTERCHANGES

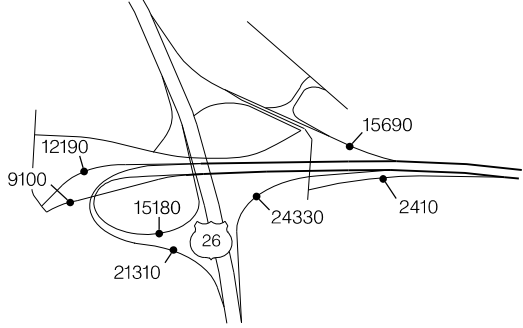


BEAVERTON – TIGARD HIGHWAY NO. 144 (OR217)

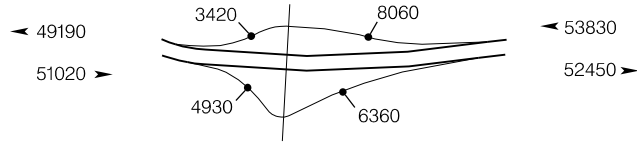
Interchange Ramp Diagrams with Annual Average Daily Traffic Volumes.

OR 217 INTERCHANGES

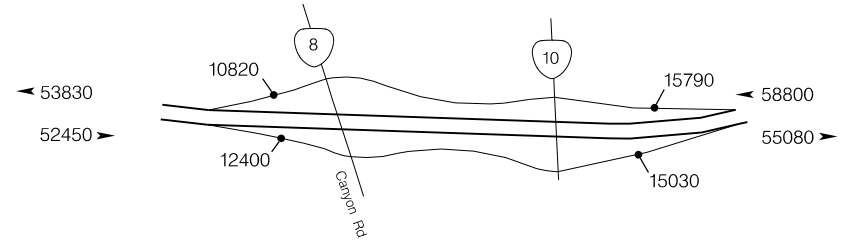
Sunset Hwy. – Exit 0A



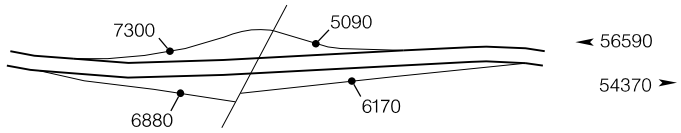
Walker Road – Exit 0B



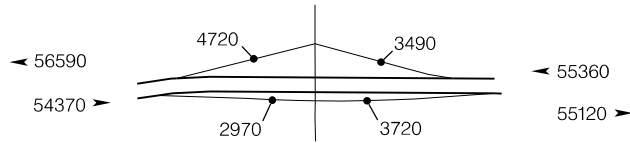
East Beaverton – Exit 1



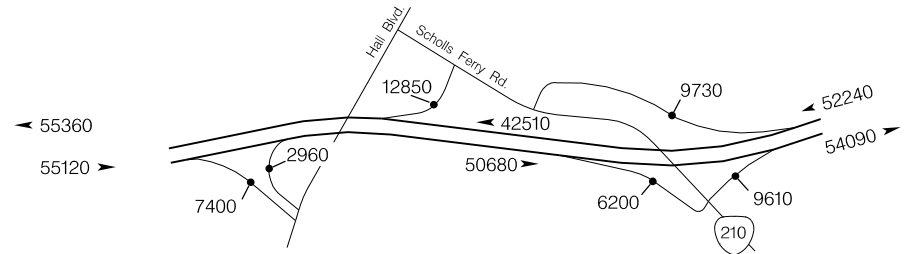
Allen Blvd. – Exit 2



Denney Road – Exit 3A

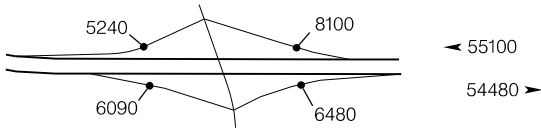


Beaverton–Tualatin Hwy. – Exit 3B

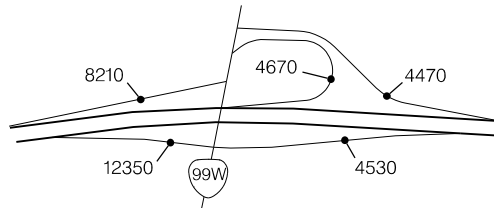


Progress – Exit 4A

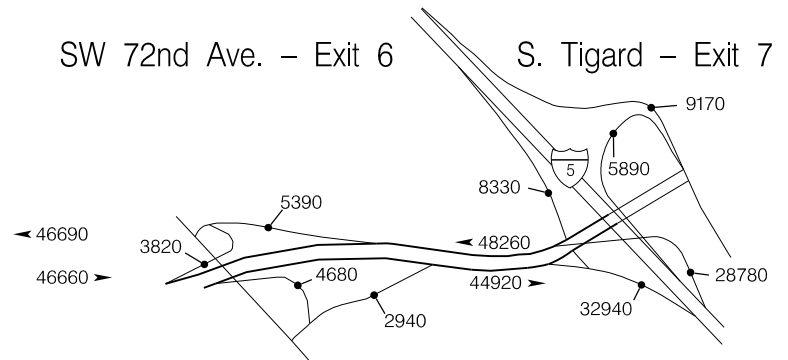
Greenburg Road – Exit 4B



Tigard – Exit 5



SW 72nd Ave. – Exit 6



S. Tigard – Exit 7

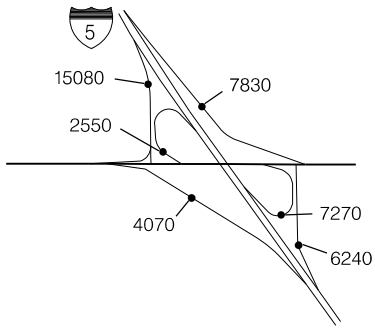
213

NORTH SANTIAM HIGHWAY NO. 162 (OR22)

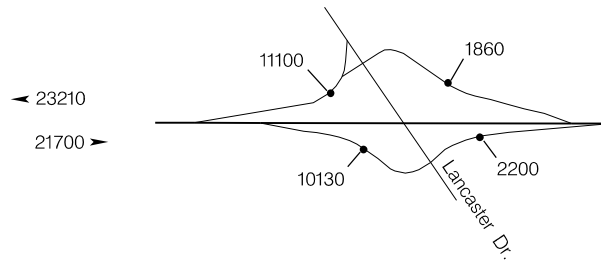
Interchange Ramp Diagrams from I-5 to Stayton with Annual Average Daily Traffic Volumes.

OR 22 INTERCHANGES

North Santiam – Exit 1



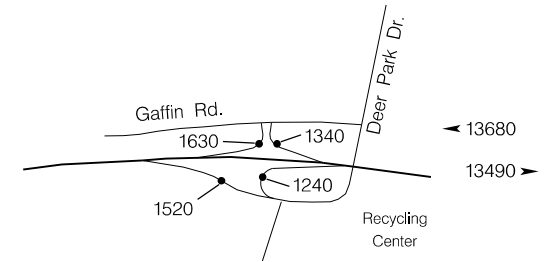
Lancaster Dr. – Exit 2



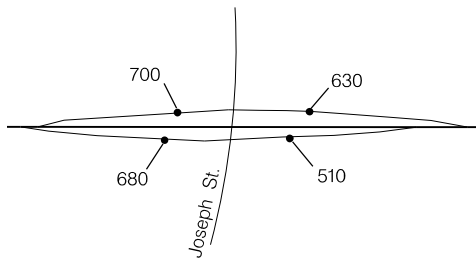
Deer Park Dr. – Exit 4

24-004
N. Santiam ATR
MP 2.82

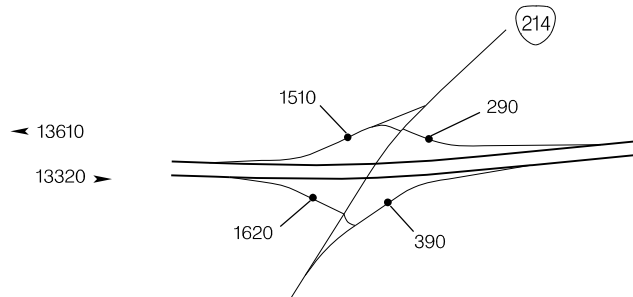
13970
13770



Joseph St. – Exit 5



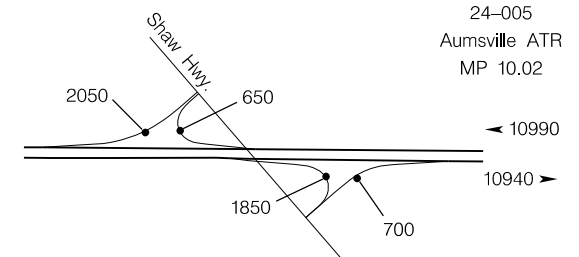
Silver Cr. Falls Hwy. – Exit 7



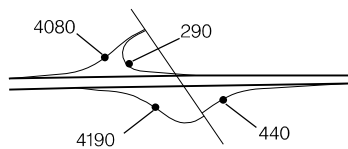
Shaw – Aumsville – Exit 9

24-005
Aumsville ATR
MP 10.02

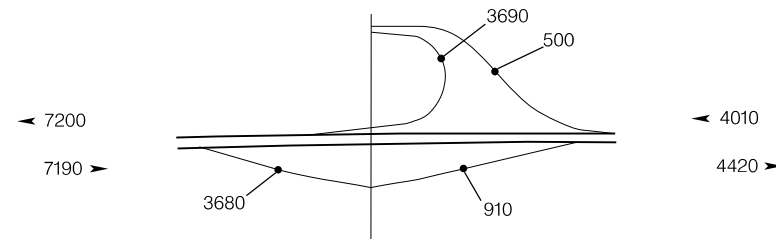
12390
12090



Golf Club Rd. – Exit 12



Stayton – Sublimity – Exit 13

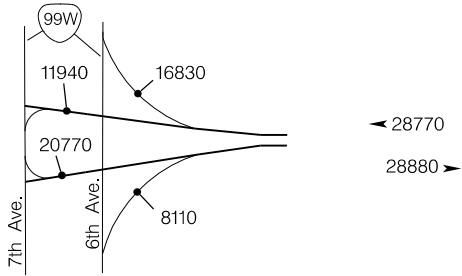


EUGENE – SPRINGFIELD HIGHWAY NO. 227 (I-105 & OR126)

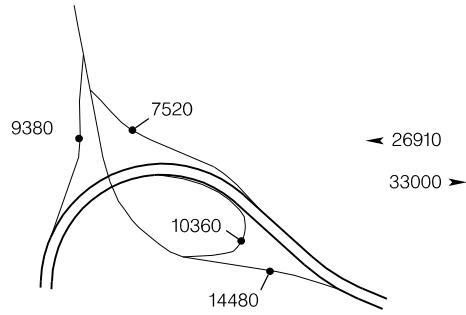
Interchange Ramp Diagrams with Annual Average Daily Traffic Volumes.

INTERSTATE 105 126 INTERCHANGES

6th & 7th Ave. – Exit 0A



Delta Highway – Exit 0B

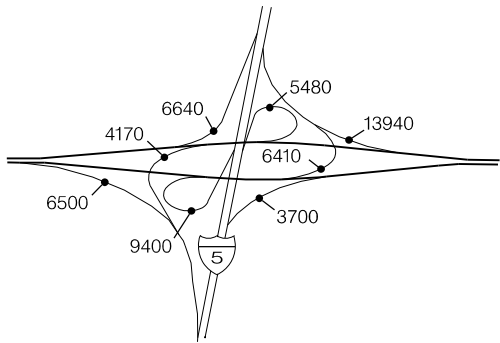


Country Club Rd. – Exit 1A

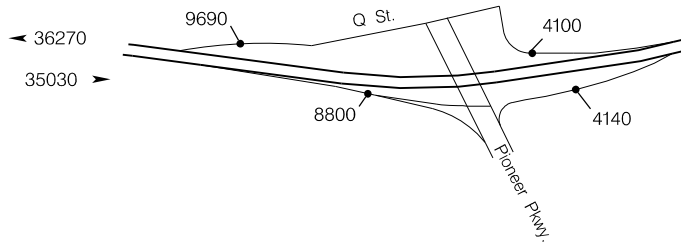


20-008
Willakenzie ATR
MP 2.82

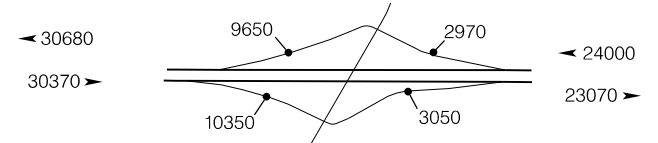
"Q" Street – Exit 3



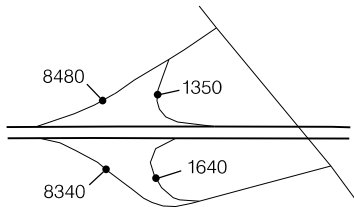
Springfield Hwy. – Exit 4



Mohawk Blvd. – Exit 6



42nd Street – Exit 7



20-027
East Springfield ATR
MP 8.66

16870
16370

