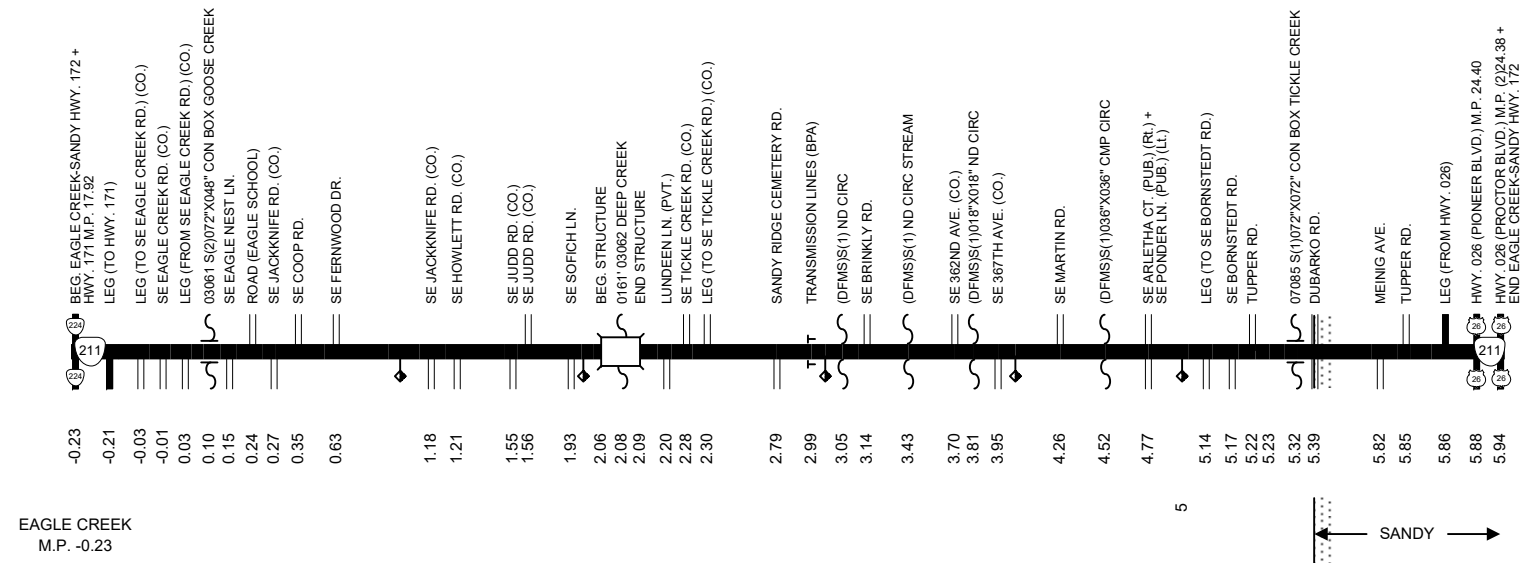
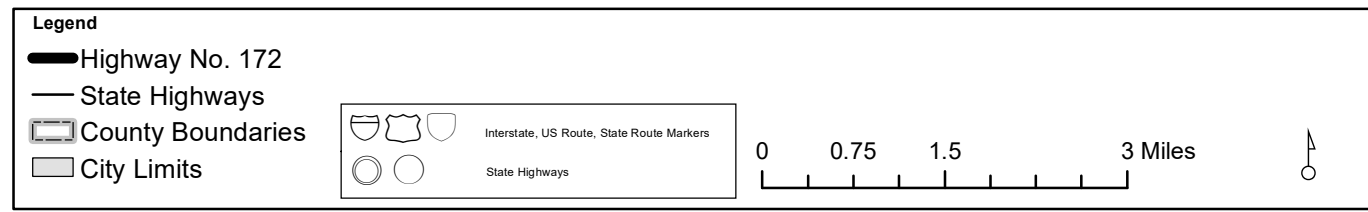
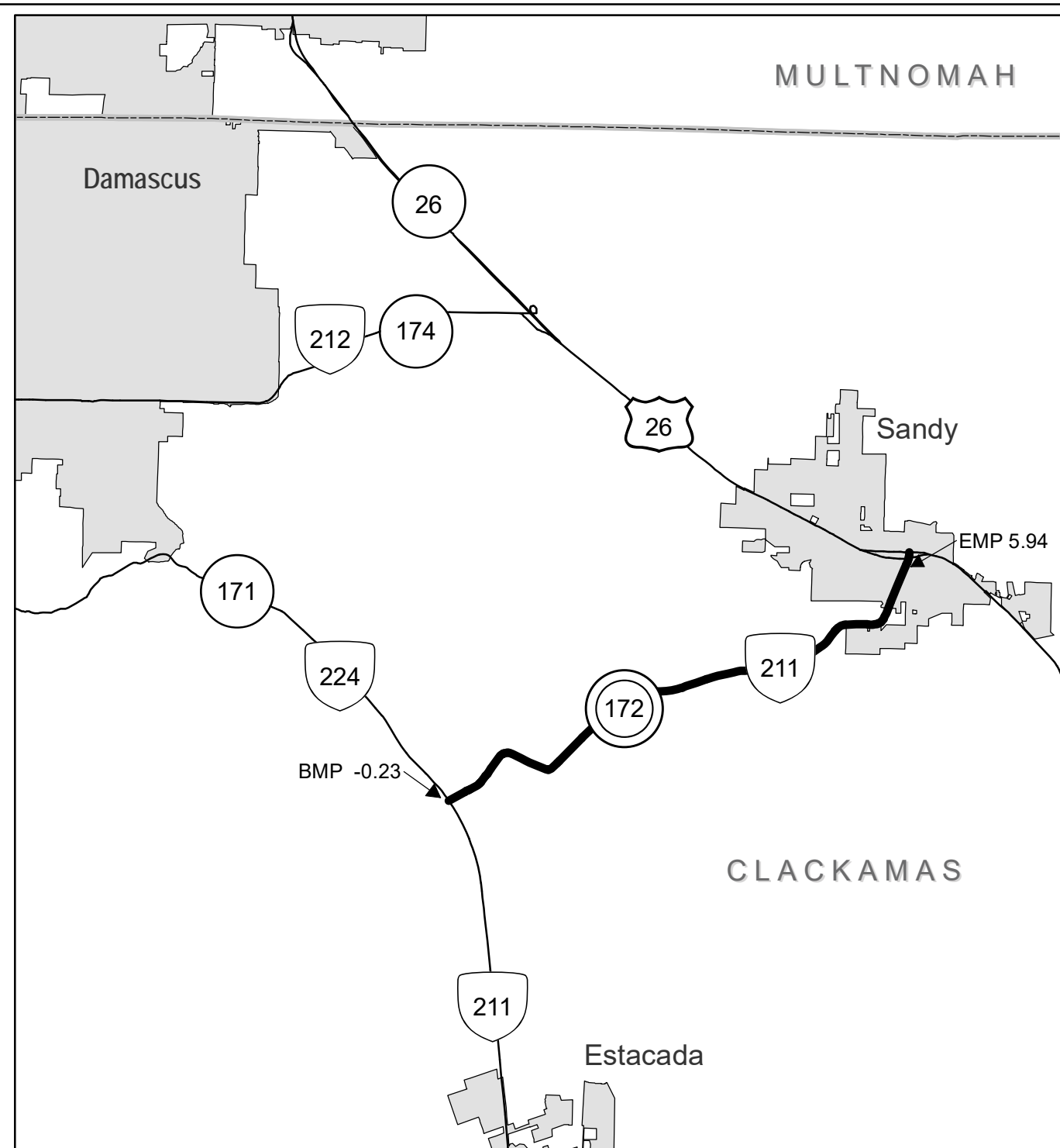


# Region 1 District 2C

# EAGLE CREEK-SANDY HIGHWAY No. 172

Sheet 1 of 2  
May 2015





The same information displayed on the Straightline Charts is updated monthly and available in tabular form on ODOT's Internet site. Use the Highway Inventory Summary report for more detailed information.  
<https://www.oregon.gov/ODOT/DATA/Pages/Road-Assets-Mileage.aspx>  
 NOTE: Milepoints on Straightline Chart are not to scale.

Note:  
 Jurisdiction of intersecting local roads as of: Clackamas County 2015