Oregon Department of Transportation

Route Map 2

Transportation Permit Unit

Note: If width exceeds 12 feet, either certified flaggers and signing required as per The Manual of Uniform Traffic Control Devices (MUTCD) or the certified rolling stop method is required at these locations. The certified rolling stop method requires three pilot vehicles.

Routes not approved for continuous operation

Certified flagger or rolling stop locations

Commerce and Compliance Division
Over-Dimension Permit Unit
3930 Fairview Industrial Dr SE
Salem, OR 97302-1166
Telephone: 503-373-0000

Certified Flagger or Rolling Stop Locations

US26 Sunset Hwy
1. Edwards Tunnel..... MP 40.90

US101 Ore./Wash. Border
2. Astoria..... Megler Bridge

US101 Oregon Coast Hwy
3. Arch Cape Tunnel..... MP 35.68
4. Wilson River Bridge..... MP 64.23
5. Yaquina Bay Bridge..... MP 141.68
6. Ten Mile Creek Bridge..... MP 171.44
7. Big Creek Bridge..... MP 175.02
8. Cape Creek Tunnel..... MP 178.42
9. Umpqua River Bridge..... MP 211.11
10. Coquille River Bridge..... MP 259.65

OR38 Umpqua Hwy
13. Scottsburg Bridge..... MP 16.43
14. Elk Creek Tunnel..... MP 39.73

OR47 Nehalem Hwy
15. Nehalem River Bridge..... MP 61.28

OR58 Willamette Hwy
16. Salt Creek Tunnel..... MP 56.01

OR99E Albany-Junction City Hwy
17. Willamette River Bridge..... MP 29.09

OR126 Florence-Eugene Hwy
18. Knowles Creek Tunnel..... MP 19.68

OR138 North Umpqua Hwy
19. Lone Rock Bridge..... MP 17.95

OR238 Jackson Hwy
21. Applegate River Bridge..... MP 18.04

0 15 30 Miles

Revised April 2020

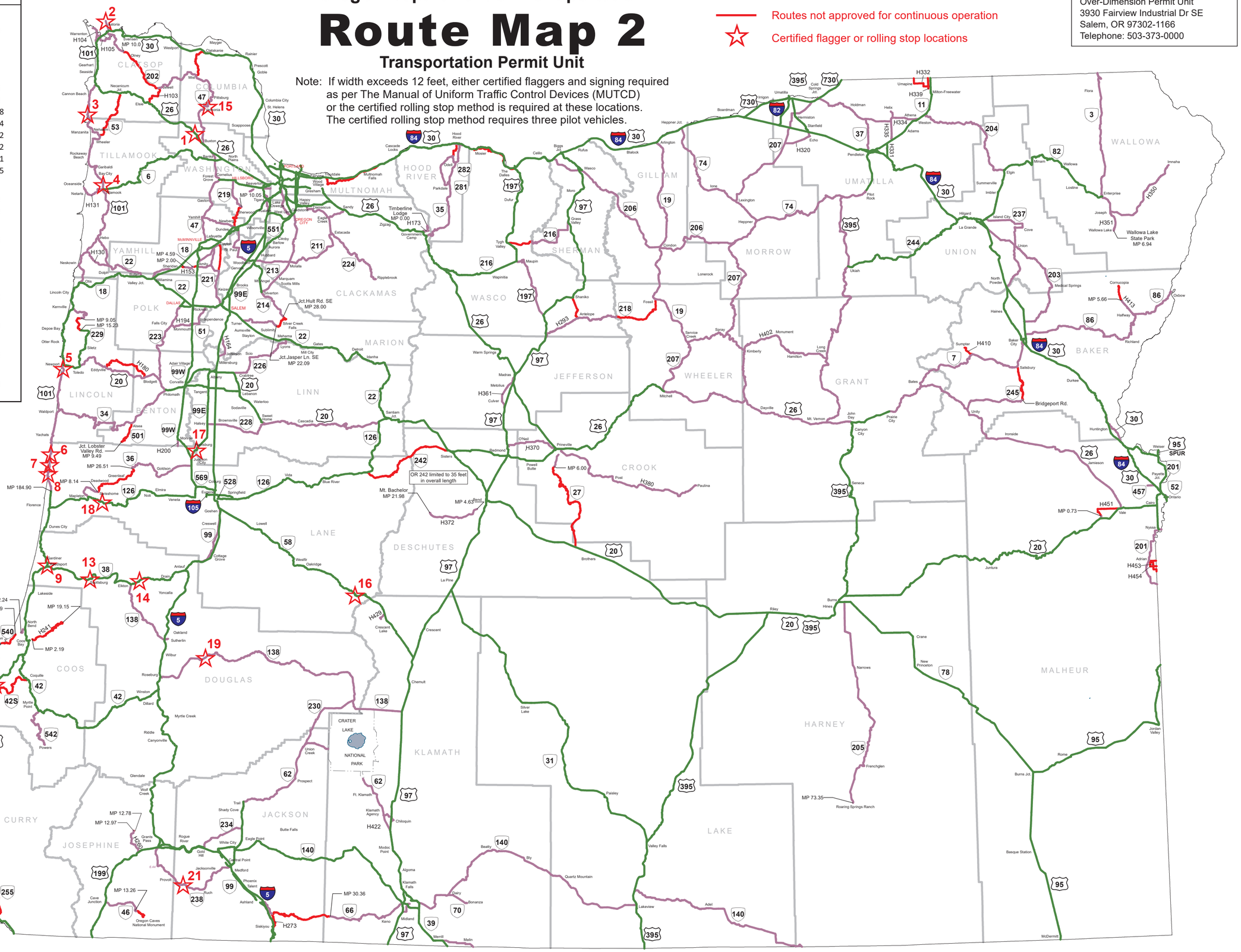

Route Map 2 - Use for determining ***pilot vehicles*** required for ***Over Width*** loads. Refer to pilot vehicle chart shown on attachments 70A, 75A or 82A.
Also displays Certified Flagger/Rolling Stop structures. ***Over width operations by permit only.*** Use to denote annual routes for Unladen Heavy Haul combinations (w/jeeps and/or booster).

Route Map 2

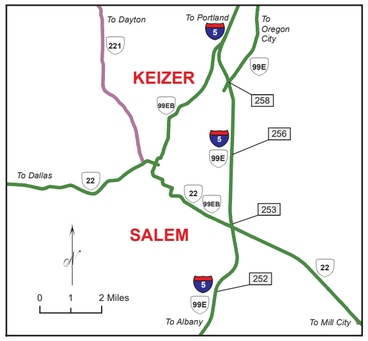

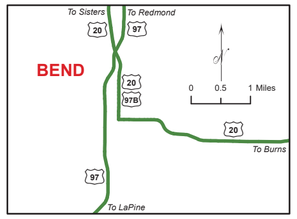

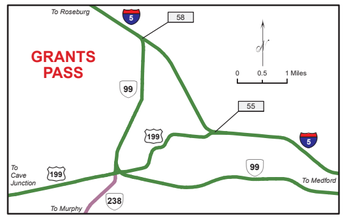

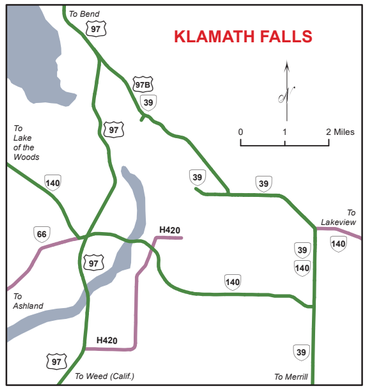

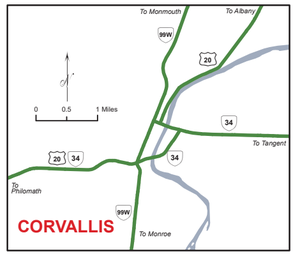

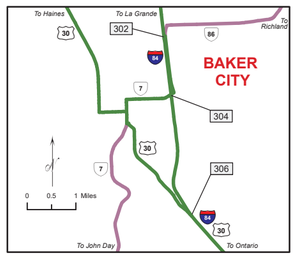

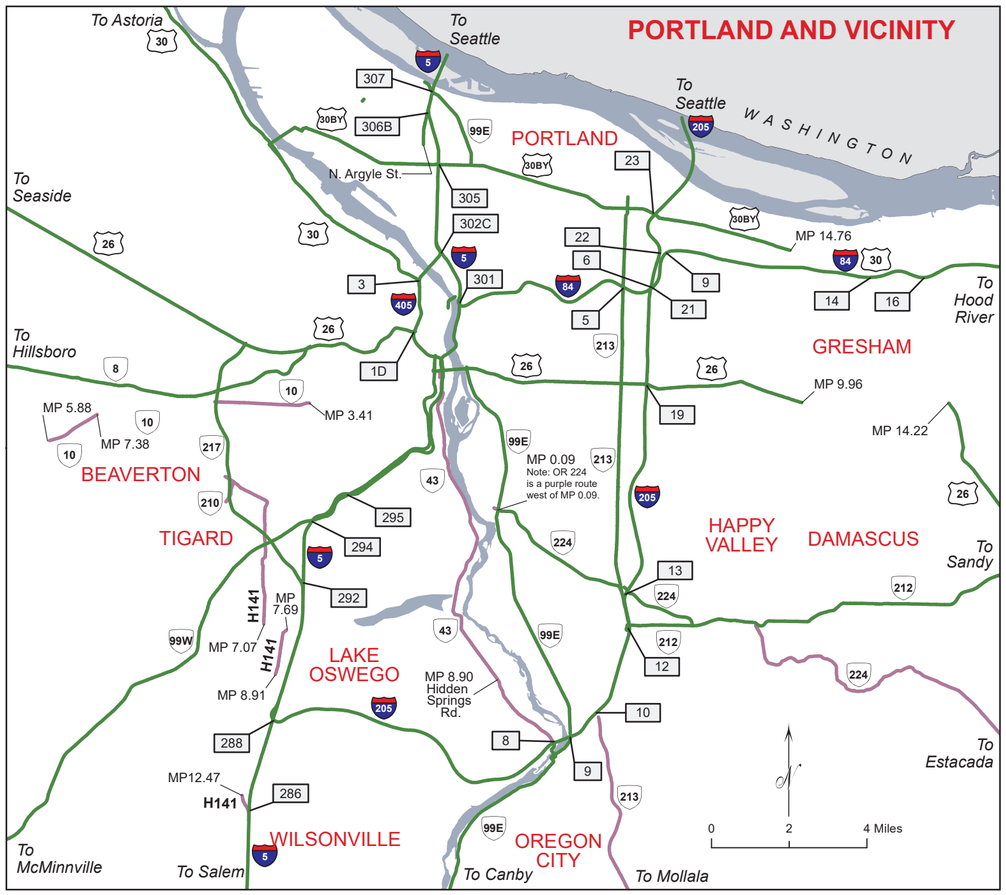

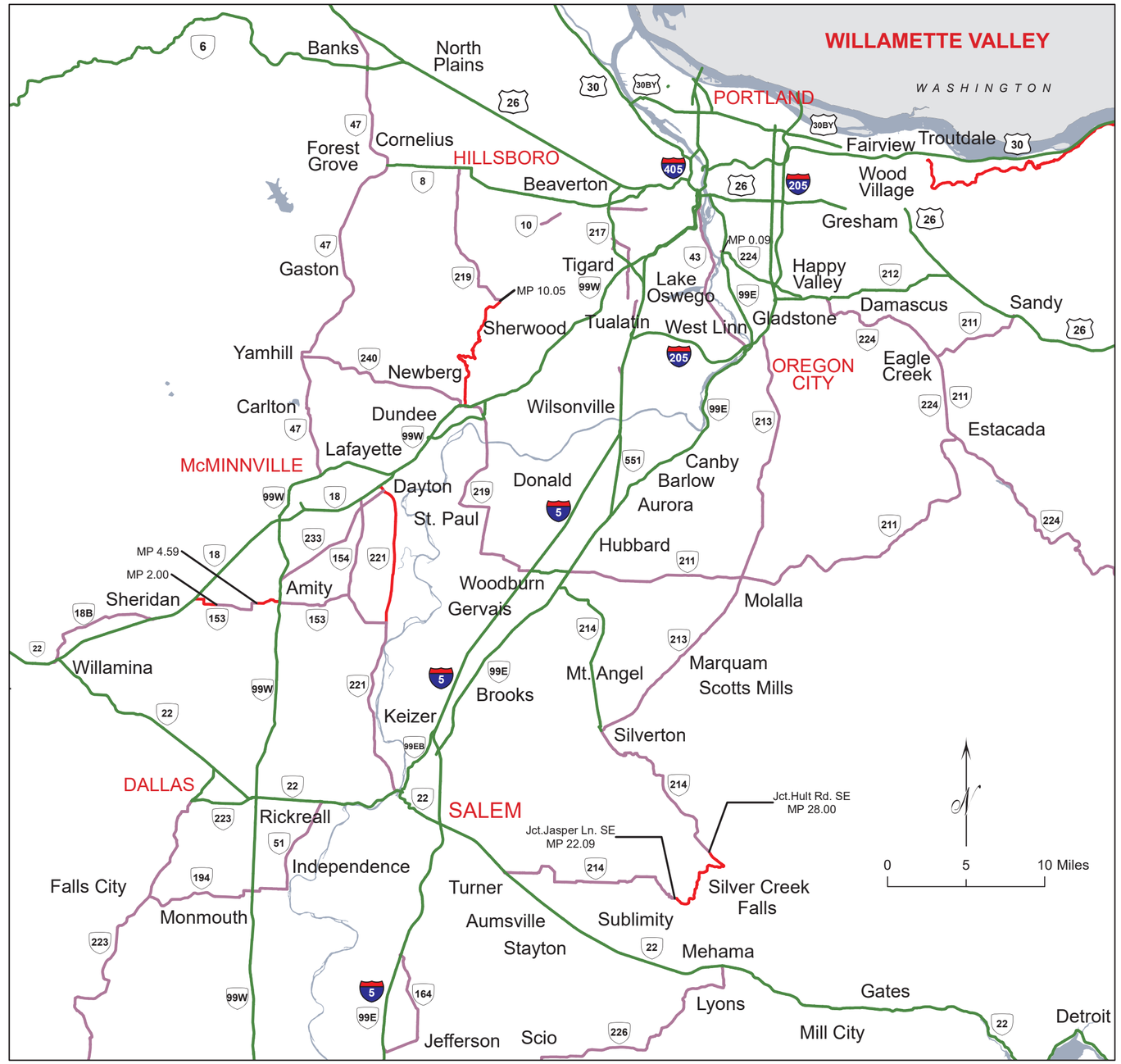

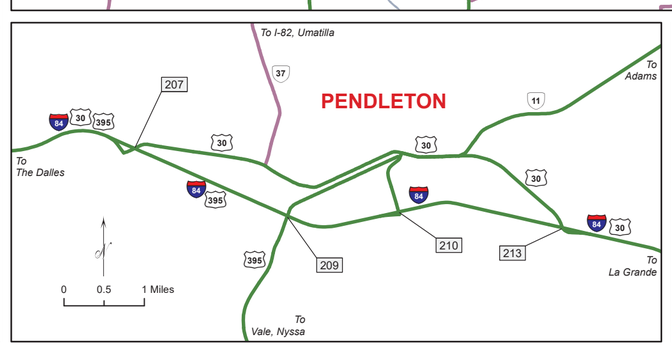

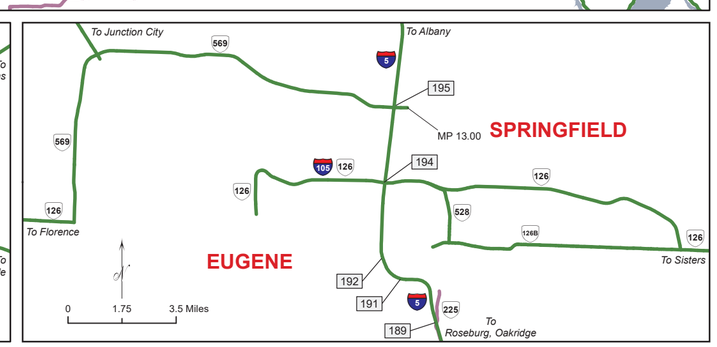

Commerce and Compliance Division: Over-Dimension Permit Unit 3930 Fairview Industrial Dr. S.E., Salem, Or. 97302

Route Map 2