










ODOT - Outfalls Inventory Phase 1 & 2 Communities Bend



As of July 1, 2010

Legend

-  Interstate
-  U.S. Routes
-  Oregon Routes
-  State Hwy. Number
-  City/Locale
-  Outfall - 401 (Outfall ID)
-  Urban Growth Boundary
-  Oregon Major Waterways

Disclaimer
This product is for informational purposes and may not have been prepared for legal, engineering or surveying purposes.
Users of this information should review or consult the primary data and information sources to ascertain the usability of the information.

