



# OR 99W South Corvallis Facility Plan

Stakeholder Advisory Group Meeting 1

December 9, 2020

# Introductions & Opening Thoughts

1. What's one thing you'd like to change or improve on OR 99W?
2. Which users of OR 99W are you most concerned for and why?

## 2. Meeting Purpose & Agenda

---

1. Introductions and Opening Thoughts

---

2. Welcome & Meeting Purpose

---

3. Study Corridor & Project Purpose

---

4. Corridor Issues & Concerns

---

5. Process & Schedule

---

6. Blueprint for Urban Design

---

7. Corridor Vision, Project Goals & Objectives

---

8. Charter

---

9. Next Steps & Adjourn

# Roles of TAC and SAG



## Technical Advisory Committee (TAC)

- Consists of agency (ODOT, City of Corvallis, Benton County) members that will play a reviewer role in the project



## Stakeholder Advisory Group (SAG)

- Consists of stakeholders whose close relationship to the corridor and lived comments will guide decisions in the project



## 3. Study Corridor

Western Blvd to Corvallis Southern UGB (Airport Rd)

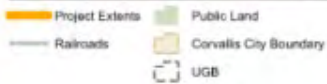
Within the ODOT Right-of-Way of OR 99W



Road Safety Audit

# Road Safety Audit

MP 84.1 to MP 85.2 – “C” Street to SE Richland Avenue



# Project Drivers

- ▶ Refinement plan to the City's recently completed Transportation System Plan (TSP)
- ▶ Focus - improvements to OR 99W
- ▶ Emphasis on safety, comfort, and aesthetics for pedestrians, bicyclists, and transit users
- ▶ Ensure adequate freight & motor vehicle facilities


# Initial Project Goals and Objectives




Safety for all modes



Improved comfort and aesthetics for pedestrians and bicyclists



Address traffic access, operations and mobility



Robust public involvement



Evaluate potential OR 99W alternatives that match the corridor vision, meet project goals and align with urban context



Identify and evaluate existing and potential ramp locations on OR 99W to improve walking and biking safety and circulation



## 4. Corridor Issues & Concerns

1. What worries you most about OR 99W?
2. What do you think are the biggest needs of the corridor?
3. What challenges do we face in addressing the issues and concerns?
4. Who should we work diligently to engage in this process?

# 5. Project Process & Schedule

18 PMT, 12 TAC and 12 SAG meetings will be held periodically after tasks



# 6. Blueprint for Urban Design (BUD)

## Chapter 1

- Document purpose; message from ODOT leadership; & background on ODOT program types

## Chapter 2

- Identify the appropriate urban context

## Chapter 3

- Evaluate and identify the design elements based on the contexts

## Chapter 4

- ODOT urban design concurrence documents design decisions based on the multimodal decision-making framework


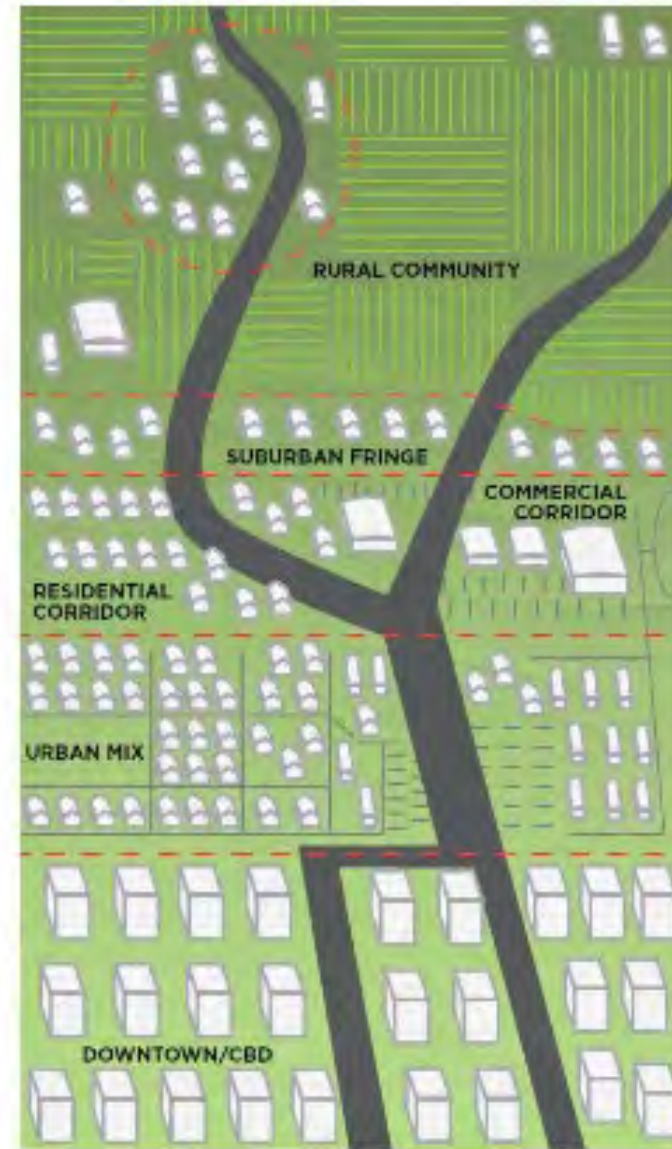


Figure 2-1: Land Use Contexts

# Identifying the Urban Context



NCHRP Report 855 Contexts



ODOT Urban Contexts

# Examining the Cross Section Realm

Figure 3-1: Example of Cross Section Realms



Figure 3-2: Land Use Realm



Figure 3-4: Transition Realm



Figure 3-3: Pedestrian Realm

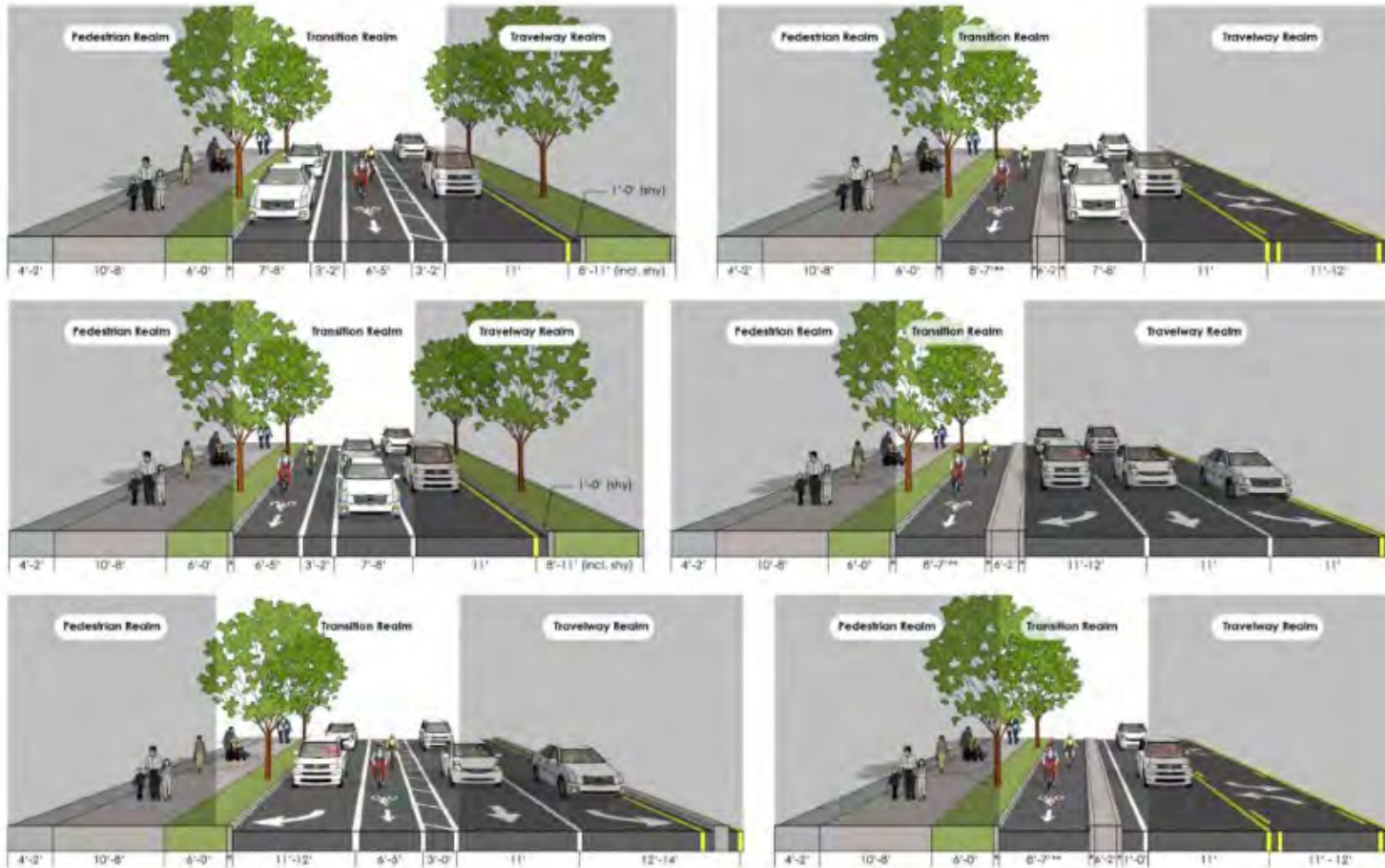


Figure 3-5: Travelway Realm



# Creating Suitable Cross Section Options

Figure 3-8: Example Cross Section Options for Traditional Downtown/CBD, See Table 3-11 for additional information



\* 0.5' (curb) or 2' (curb & gutter) \*\* Consider raised bicycle lane

Note: When painted buffers or vertical elements like curbing or flexible delineators are proposed to provide separation in a bicycle facility design, evaluate long-term maintenance needs and provide a solution to identified problems.

# Performance-Based Design Decision Framework



Documentation is a key component throughout each step of the framework

# 7. Corridor Vision, Project Goals & Objectives

1. What does the future OR 99W look like?
2. What would you see and experience when walking along the street?
3. What kind of “connection” would you feel to adjacent land uses?
4. What are neighborhood connections like and crossings of the street?
5. What do motorists experience?
6. Is there another corridor that is a good representative of what you envision?



# 8. Charter

- ▶ Roles
- ▶ Responsibilities
- ▶ Draft Charter

# 9. Next Steps

- ▶ Next – Late January SAG Meeting #2
- ▶ In the next couple of months, we will be working on:
  - ▶ Corridor Vision
  - ▶ Goals & Objectives
  - ▶ Plans & Policy Review

# Questions/Comments?

**James Feldmann**

Oregon Department of Transportation

Agency Project Manager

[james.feldmann@odot.state.or.us](mailto:james.feldmann@odot.state.or.us)

**Camilla Dartnell**

Kittelson and Associates, Inc.

Engineering Associate/Planner

[cdartnell@kittelson.com](mailto:cdartnell@kittelson.com)

Thank You!