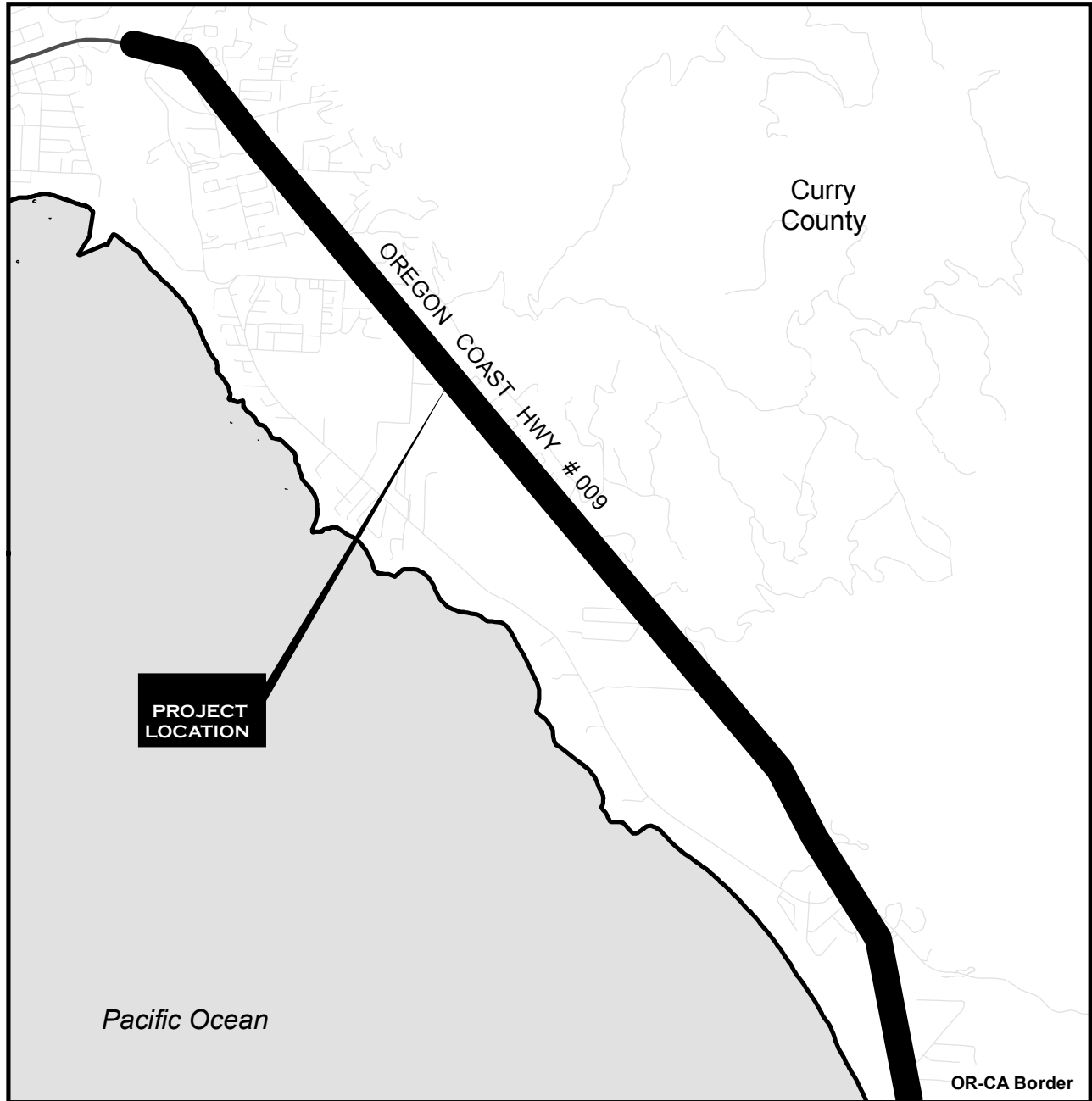









# US 101 Corridor Plan - Location Map

## ODOT REGION 3



### LEGEND

-  PROJECT LOCATION
- STATE HIGHWAY CLASSIFICATION
  -  INTERSTATE
  -  STATEWIDE
  -  REGIONAL / DISTRICT
- BOUNDARIES
  -  REGIONAL BOUNDARY
  -  COUNTY BOUNDARY
  -  ACT BOUNDARY

US 101: MP 357.98 - MP 363.11

"This product is for informational purposes and may not have been prepared for or be suitable for legal, engineering, or surveying purposes. Users of this information should review or consult the primary data and information sources to ascertain the usability of the information."



0 0.5 Miles

PRODUCED BY ODOT - GIS UNIT  
(503) 986-3154 - DECEMBER 2016  
GIS No. 23-122