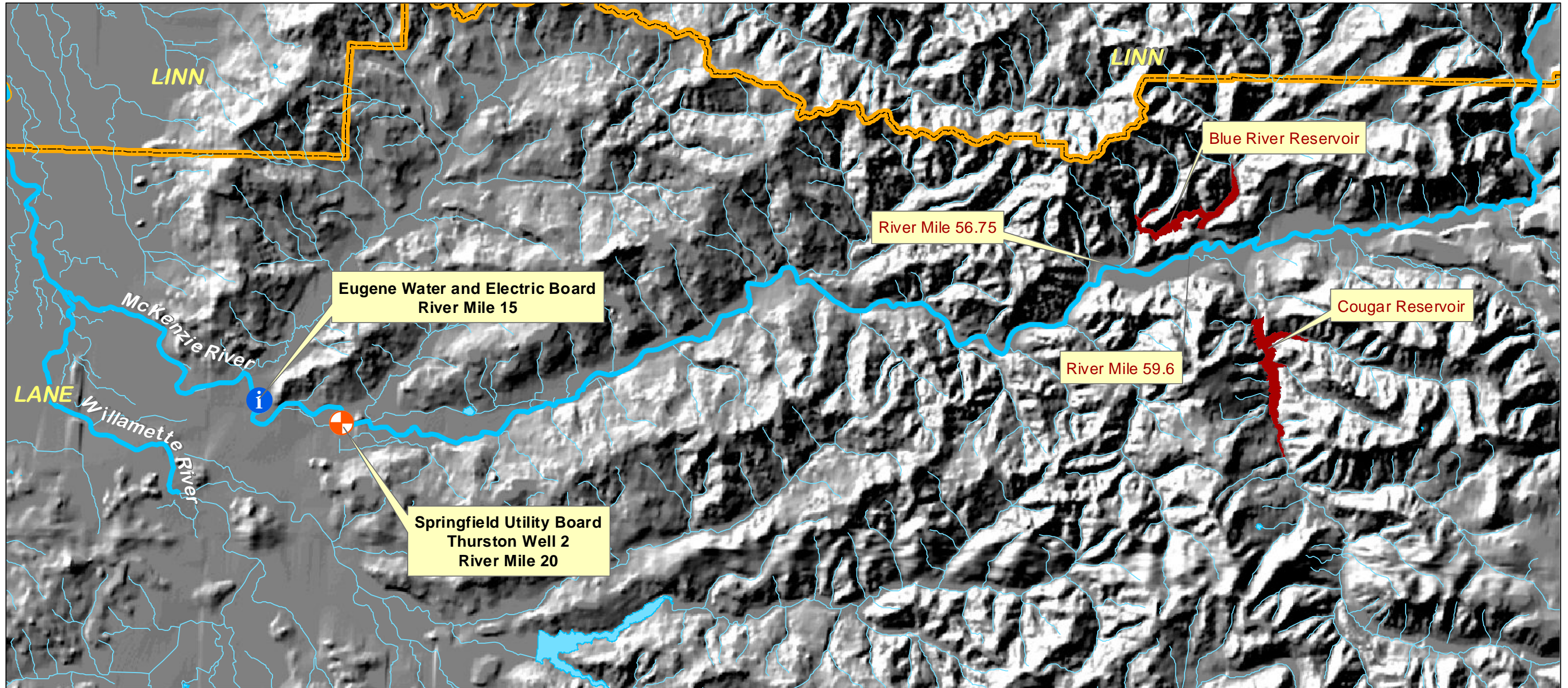
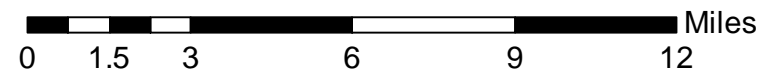


# McKenzie River Basin - Public Water System HAB Response Network



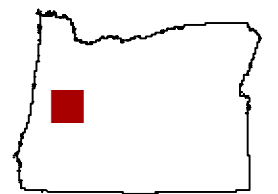
Public Water System Contact Information			
PWS Name	PWS No.	Phone #	River Mile
Springfield Utility Board	00837	541-744-3730	20
Eugene Water & Electric Board	00287	541-434-5787	15



1:225,000

Other Relevant Contacts		
Organization	Contact	Phone/Email
U.S. Army Corps of Engineers	Christie Johnson	541-942-5631 <a href="mailto:christie.l.johnson@usace.army.mil">christie.l.johnson@usace.army.mil</a>
U.S. Forest Service	Al Johnson	541-225-6431 <a href="mailto:ajohnson@fs.fed.us">ajohnson@fs.fed.us</a>
DEQ TMDL Program Willamette Basin	Pamela Wright	541-686-7719 Eugene <a href="mailto:wright.pamela@deq.state.or.us">wright.pamela@deq.state.or.us</a>

- Surface Water Intakes
- GWUDI Wells
- Rivers
- Harmful Algae Blooms
- Lakes
- County Boundaries



## Harmful Algae Bloom Locations

Bloom locations are in red. In many cases, the locations are connected by tributaries downstream from the original bloom. The confluence with major drinking water sources are shown in red text and include river mileage. Generally, the river miles were estimated from U.S. Geological Survey 7.5 minute topographical maps.

Drafted by S. Stevenson G.I.T.  
Map Revised 11/19/2012