
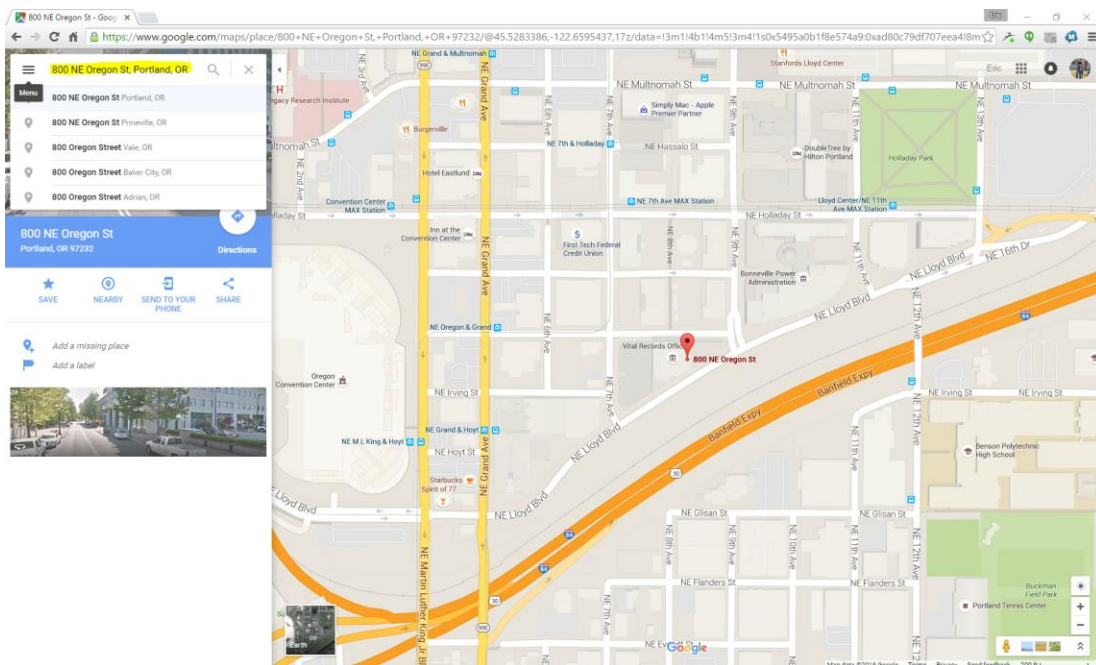


Finding Coordinates using Google Maps (Chrome, IE11, Firefox)

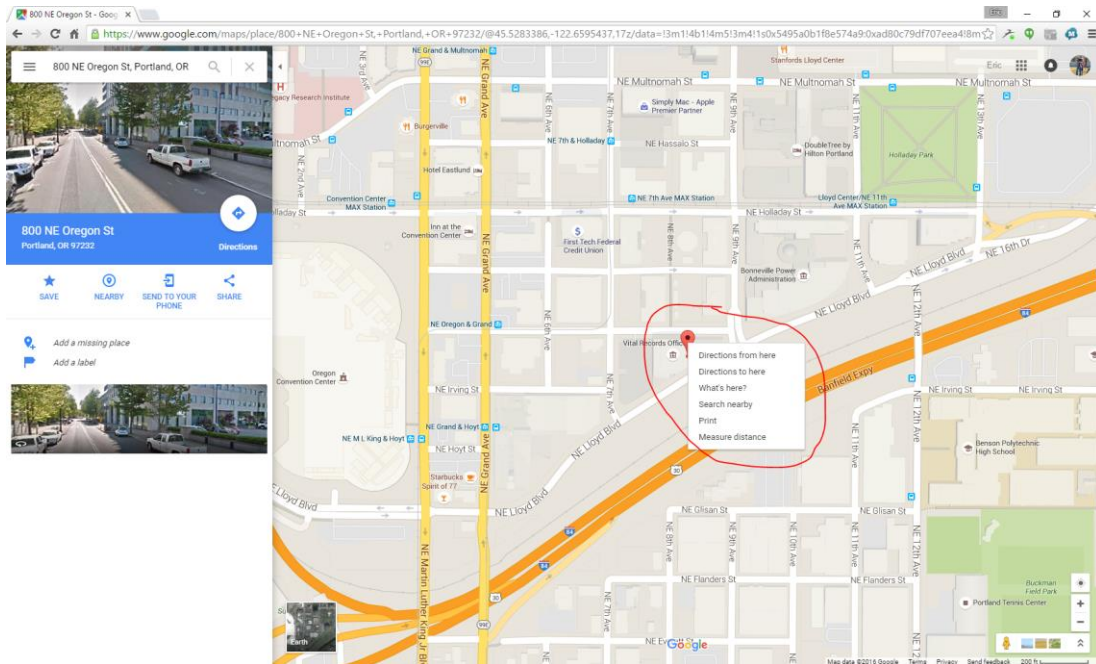
1. Open Google Maps on a web browser (maps.google.com):



2. Search the address of the facility:



3. Right click the pin (it's usually red):



4. Select “What’s here?”. At the bottom of the screen are the coordinates to where the pin is. If the pin is located incorrectly, you can right click anywhere on the map and select “What’s here?” for that exact location.

