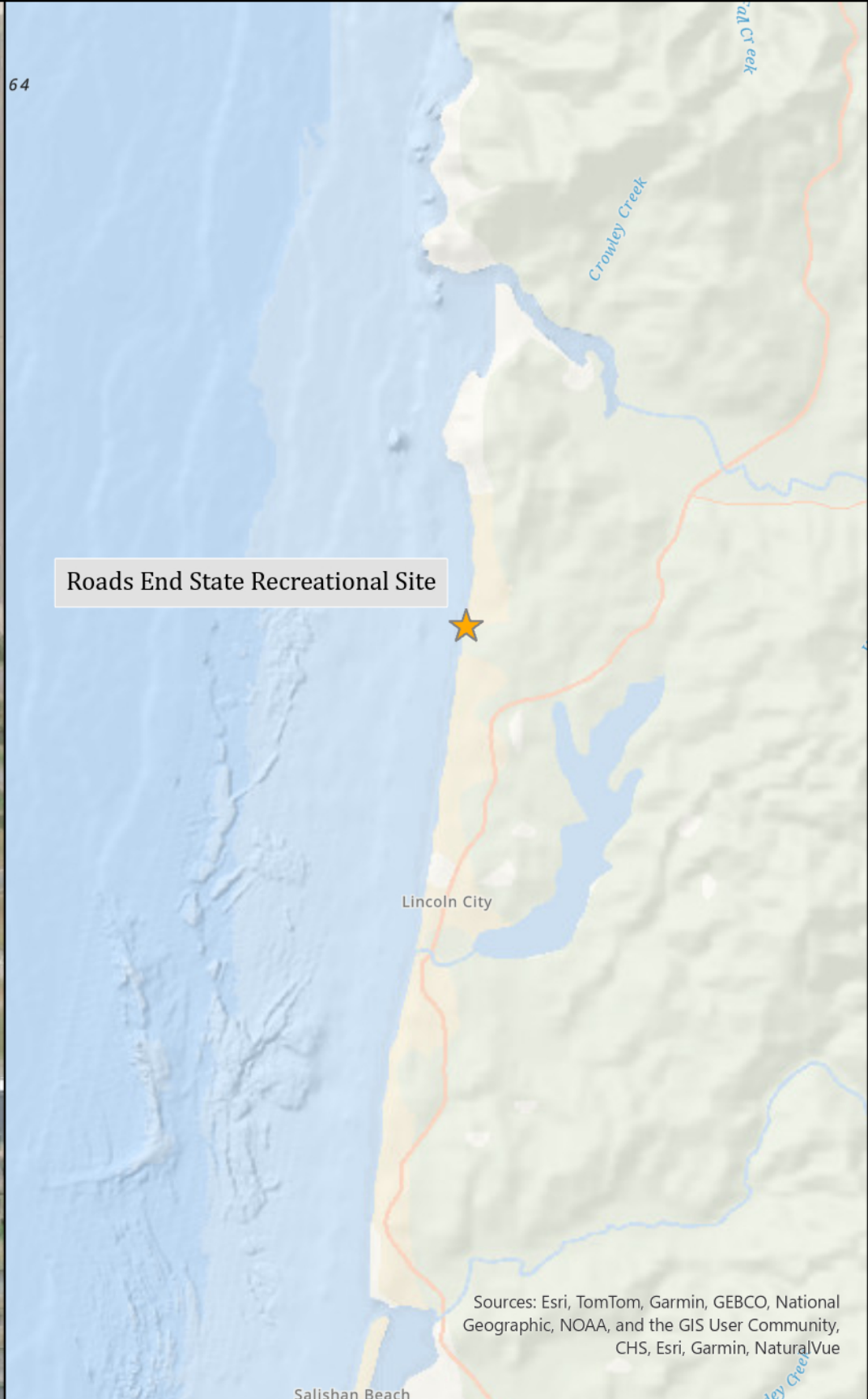




Roads End Sample Location Map



Legend

-  Approximate Sample Location
-  Approximate Site Location
- 29261 Sample Station ID

NOTES:
 - Scale and locations are approximate.
 - Scale applies to aerial imagery only.

