

# OREGON OFFICE OF STATE FIRE MARSHAL

## CR2K ANNUAL SUMMARY

2017





## Mission

Protecting citizens, their property,  
and the environment from fire and  
hazardous materials.

## Vision

Premier Public Safety Services.

## Values

### PROFESSIONALISM

We are a highly skilled and  
competent workforce.

### CREDIBILITY

We demonstrate trust and  
accountability through our actions.

### COLLABORATION

We partner with others to  
achieve our mission.

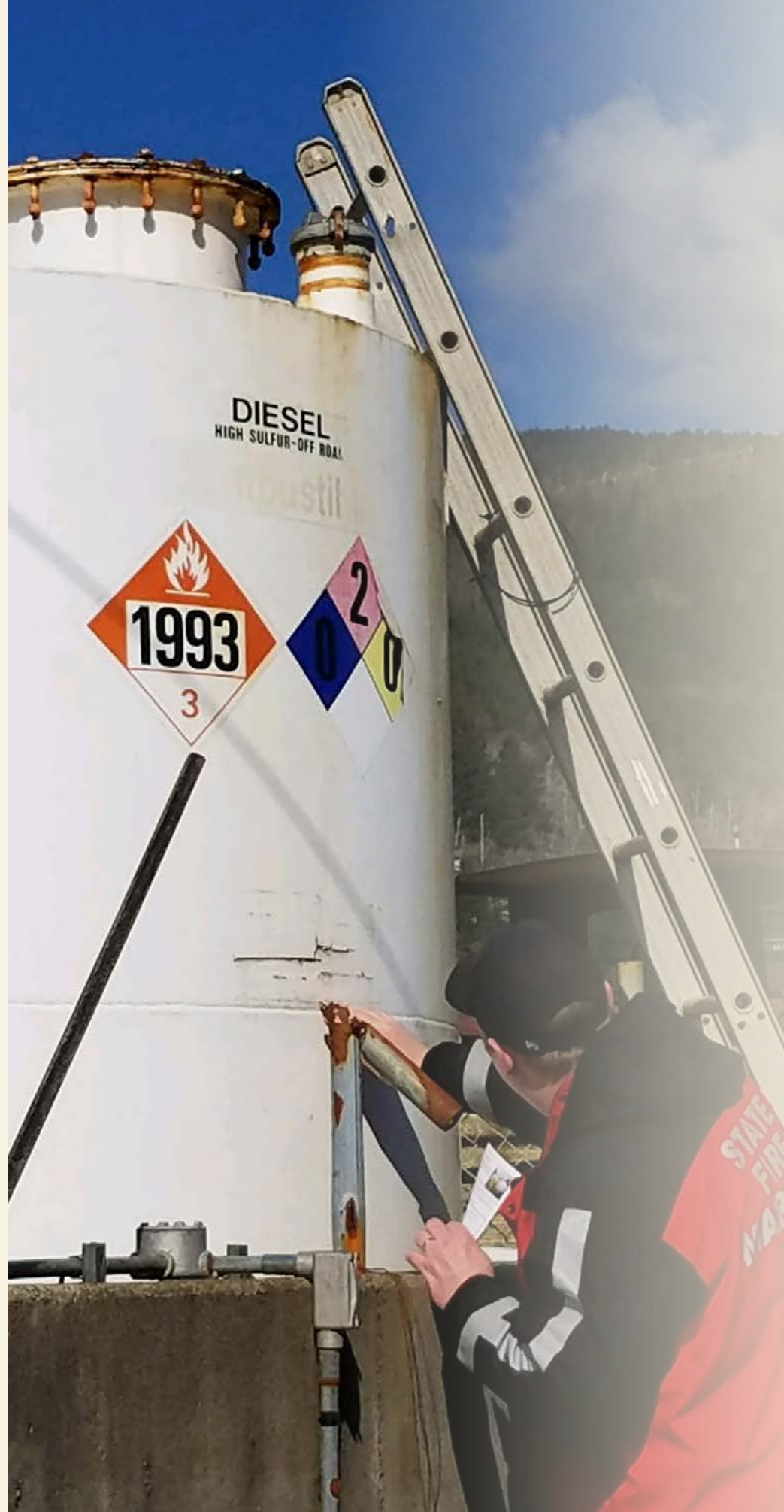
### LEADERSHIP

We are dedicated to an  
environment for success.

### DEDICATION

We believe our mission  
is worthy of our efforts.

Statutory Authority  
Oregon Revised Statutes:  
Chapters 336, 453, 470,  
476, 478, 479, 480



The background of the page is a faded, light-colored image of a fire truck, showing its front and side. The truck is white with red accents, and the word "FIRE" is partially visible on its side. The image is positioned on the left side of the page, with the rest of the background being a solid light beige color.

# Table of Contents

Introduction.....	2
About the data in this report.....	2
Methodologies.....	3
Community Right To Know .....	4
Executive Summary.....	4
Hazardous Substance Storage.....	5
Hazardous Substance Incidents.....	12

# INTRODUCTION

## About the data in this report

**NFIRS** - The National Fire Incident Reporting System (NFIRS) was developed by the U.S. Fire Administration and is a uniform system of incident reporting that uses a common set of definitions and associated numerical codes. NFIRS provides general guidance and standards to be used when completing incident reports. Data submitted by Oregon fire agencies to the OSFM using the NFIRS format and standards is the primary source of information for this report.

**Oregon Fire Bridge™** - Oregon's incident reporting system, Oregon Fire Bridge/Elite™, is a real-time reporting system that is web based and NFIRS compliant. Incident reports submitted to the OSFM are required under ORS 476.210 and must be compliant with the current NFIRS incident reporting standard. Incident reports are submitted to the OSFM from local fire agencies in Oregon and are maintained in the OSFM fire data repositories. Data entered into the Oregon Fire Bridge/Elite™ by local fire agencies can be changed, modified, or updated at any time as newer information becomes available. Data that was not reported in previous years may also be entered at any time. These variables may cause information previously reported by OSFM to be different than what is currently reported.

**Statewide Incident Summary** - The data in this section was obtained from the Oregon Fire Bridge/Elite™ and includes every type of incident reported, not just fire incidents. The data in this section includes only incidents reported to the OSFM on or before 3/31/2018.

**Community Right To Know Report** - The Community Right to Know and Protection Act was passed by the Oregon Legislature in 1985 (ORS 453.307 to ORS 453.520). Oregon's Community Right to Know (CR2K) program is administered by the Oregon Office of State Fire Marshal (OSFM), and meets or exceeds certain requirements of the federal Emergency Planning and Community Right to Know Act. The law requires the OSFM to survey facilities annually in order to collect, validate, and disseminate information on hazardous substances located throughout the state. This supplemental report summarizes the information reported by facilities on the Hazardous Substance Information Survey.

Certain hazardous substance incidents are required to be reported to the OSFM under ORS 453.342. The Oregon Fire Bridge/Elite™ system is the online database the OSFM makes available for fire agencies to enter hazardous substance incidents. A snapshot of the hazardous substance incidents that occurred in 2017 was taken on March 31, 2018, for the purpose of summarizing the information reported by first responders.

## Methodologies

**Aid Given** - To isolate individual fire incidents, only reports from the primary agencies are included. Excluded from this report are any incidents where agencies reported that mutual or automatic aid was given. An exception is where aid given totals are specifically identified.

**Casualties** - Information on fire service and civilian casualties in this report is based on data provided in either the NFIRS Fire Service Casualty Module or the Civilian Fire Casualty Module. Casualty data entered only in the NFIRS Basic Module was not included.

**Estimated Loss Amounts** - Dollar amounts listed in this report are estimates made by on-scene firefighters and are not actual insurance totals. Methodologies for determining estimated loss amount and pre-loss amounts are established independently by each local fire agency.

Note: Totals in the following charts and graphs may not add up to 100 percent due to rounding.



# COMMUNITY RIGHT TO KNOW

## Executive Summary

The Oregon Community Right to Know and Protection Act (ORS 453.307 to ORS 453.520) requires facilities with certain quantities of hazardous substances to annually report information about those substances to the Oregon Office of State Fire Marshal (OSFM), Community Right To Know (CR2K) unit using the Oregon Hazardous Substance Information Survey (HSIS). This law also requires emergency responders to report to OSFM incidents involving the release, or threatened release, of hazardous substances.

The federal Emergency Planning and Community Right to Know Act (EPCRA Section 312) requires certain facilities to report hazardous substance information to the State Emergency Response Commission (SERC), Local Emergency Planning Committees (LEPC), and local fire agencies. In Oregon, the OSFM serves as the SERC, and this reporting requirement is accomplished by completion and submittal of the HSIS.

The CR2K unit collects demographic information about both the facility and hazardous substance details for chemicals on site that meet reportable quantity thresholds. A hazardous substance is defined as a substance for which the Oregon Occupational Safety and Health Administration (OR OSHA) requires the manufacturer to develop a Material Safety Data Sheet. The reportable quantity thresholds for most substances are:

- 500 pounds of a solid
- 500 gallons of a liquid
- 500 cubic feet of a vaporous gas
- 500 gallons of a liquefied or cryogenic gas

For highly toxic substances or explosives, the thresholds are:

- 5 gallons of a liquid
- 10 pounds of a solid
- 20 cubic feet of a gas

Extremely Hazardous Substances designated by the Environmental Protection Agency are reportable at the specific threshold planning quantity established for each substance. Radioactive substances that are not a sealed source are reportable at any quantity (OAR 837-085-0070 (2)(a)).

The reportable quantity threshold for gasoline and diesel in underground storage tanks at retail gasoline service stations is 75,000 gallons and 100,000 gallons respectively.

The HSIS data is frequently validated to ensure it is correct for those who rely upon it. Types of validation include manually reviewing surveys, calling facilities about specific data not clarified on the survey, electronic validation through monthly quality control queries, and conducting in-person and phone audits to confirm and assist with compliance. A hazardous substance information hotline is available to facilities for assistance on completing the HSIS.

The public has access to most HSIS information at individual facilities, and information about hazardous substance incidents. HSIS information is provided to the Oregon's SERC, LEPCs, fire agencies, regional hazmat teams, county and local emergency planners, county health administrators, Public Safety Answering Points (PSAP 911 call centers), and local and state agencies. The data helps these partners make informed decisions about how to protect life, property, and the environment from hazardous materials incidents.

For more information, please visit our CR2K website or call the Hazardous Substance Information Hotline at 503-378-6835 or 1-800-454-6125. To request or obtain information from the HSIS, please visit our CR2K Information Access website, complete the CR2K Information Request form, email [sfm.cr2k@state.or.us](mailto:sfm.cr2k@state.or.us), or call 503-934-8353.

# Hazardous Substance Storage

## FACILITIES REPORTING

### Reporting Frequency by North American Industry Classification System (NAICS) Codes

This table lists the ten specific industry classifications with the most facilities that were sent a survey in 2017.

NAICS Code	NAICS Description	Facilities
517212	Cellular & Other Wireless Telecommunication	2,107
921190	Other General Gov Support	1,075
517110	Wired Telecommunications Carriers	462
221122	Electric Power Distribution	356
611110	Elementary & Secondary Schools	342
424710	Petroleum Bulk Stations & Terminals	292
811111	General Automotive Repair	255
441310	Automotive Parts & Accessories Stores	249
447110	Gasoline Stations With Convenience Stores	216
441110	New Car Dealers	171

### Compliance Rate for Retuning the Hazardous Substance Information Survey – by County

County	Surveys Sent	Surveys Received	Compliance Rate	County	Surveys Sent	Surveys Received	Compliance Rate
Baker	145	142	97.9%	Lane	1,090	1,038	95.2%
Benton	254	243	95.7%	Lincoln	246	229	93.1%
Clackamas	947	888	93.8%	Linn	482	465	96.5%
Clatsop	188	164	87.2%	Malheur	189	183	96.8%
Columbia	190	155	81.6%	Marion	876	830	94.7%
Coos	336	323	96.1%	Morrow	126	127	100.8%
Crook	104	103	99.0%	Multnomah	1,819	1,593	87.6%
Curry	121	118	97.5%	Polk	176	161	91.5%
Deschutes	568	544	95.8%	Sherman	53	48	90.6%
Douglas	511	487	95.3%	Tillamook	161	149	92.5%
Gilliam	40	40	100.0%	Umatilla	352	340	96.6%
Grant	71	70	98.6%	Union	153	151	98.7%
Harney	79	78	98.7%	Wallowa	67	65	97.0%
Hood River	108	97	89.8%	Wasco	158	148	93.7%
Jackson	585	567	96.9%	Washington	1,109	1,013	91.3%
Jefferson	112	101	90.2%	Wheeler	25	23	92.0%
Josephine	224	217	96.9%	Yamhill	303	285	94.1%
Klamath	377	375	99.5%	<b>TOTAL</b>	<b>12,444</b>	<b>11,658</b>	<b>93.7%</b>
Lake	99	98	99.0%				

## FACILITIES REPORTING

### Hazard Class Reporting Frequency

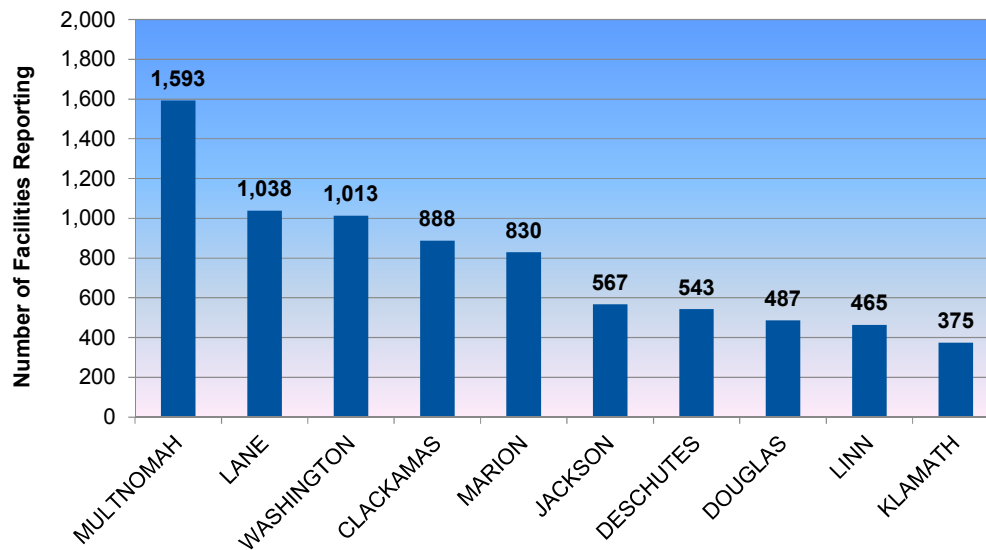
Facilities reporting substances on the survey must also report the hazard class associated with the substance. Hazard classes used for reporting are mainly United States Department of Transportation (USDOT) hazard class codes, along with several custom codes used only by the Oregon Community Right To Know program. A substance can be assigned up to three hazard class codes.

This table shows how many times a substance with the hazard class was reported. For example, the table shows that facilities reported a Hazard Class 6.3 substance 15,210 times on the survey in 2017. .

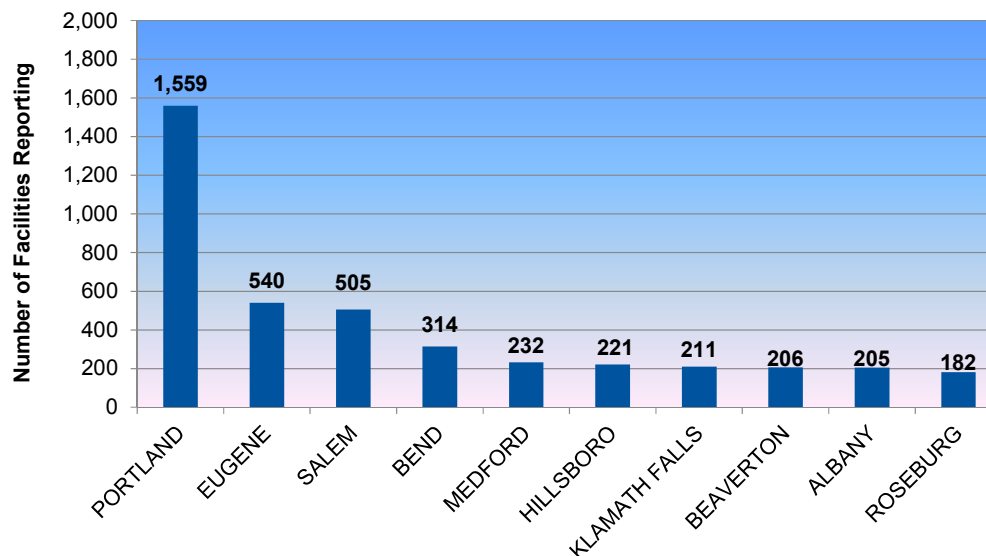
Hazard Class Code	Hazard Class Description	Number of Times Hazard Class Reported
6.3	Acute Health Hazard	15,210
3.0	Flammable and Combustible Liquid	6,816
4.5	Combustible Material	5,426
9.0	Miscellaneous Hazardous Material	4,827
2.2	Non-flammable Gas	3,902
2.1	Flammable Gas	3,724
5.1	Oxidizers	2,217
8.0	Corrosive Material	2,134
6.4	Chronic Health Hazard	982
4.4	Reactive Material	854
6.1	Poisonous Material	839
2.3	Poisonous Gas	539
7.0	Radioactive Material	395
1.3	Explosives (with predominately a fire hazard)	292
6.5	Pesticide	254
4.1	Flammable Solids	145
4.3	Dangerous When Wet	122
1.4	Explosives (with no significant blast hazard)	60
1.1	Explosives (with a mass explosion hazard)	43
4.2	Spontaneously Combustible Material	40
1.5	Very Insensitive Explosives; Blasting Agents	30
5.2	Organic Peroxides	10
1.2	Explosives (with a projection hazard)	8
6.2	Infectious Substance (Etiologic agent)	2

## FACILITIES REPORTING

Top Ten Counties with the Most Facilities Reporting

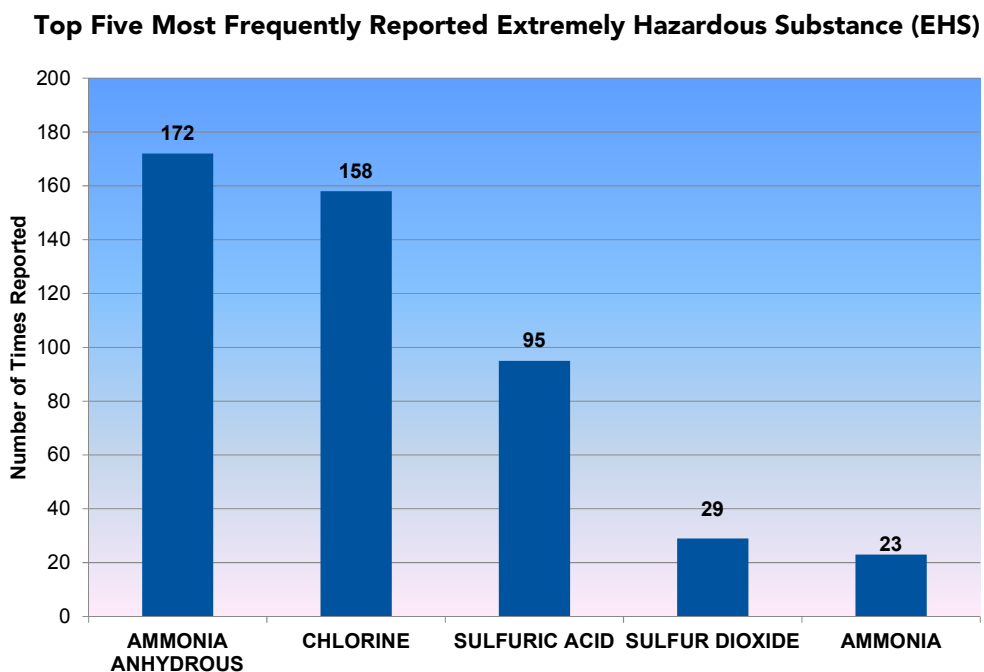
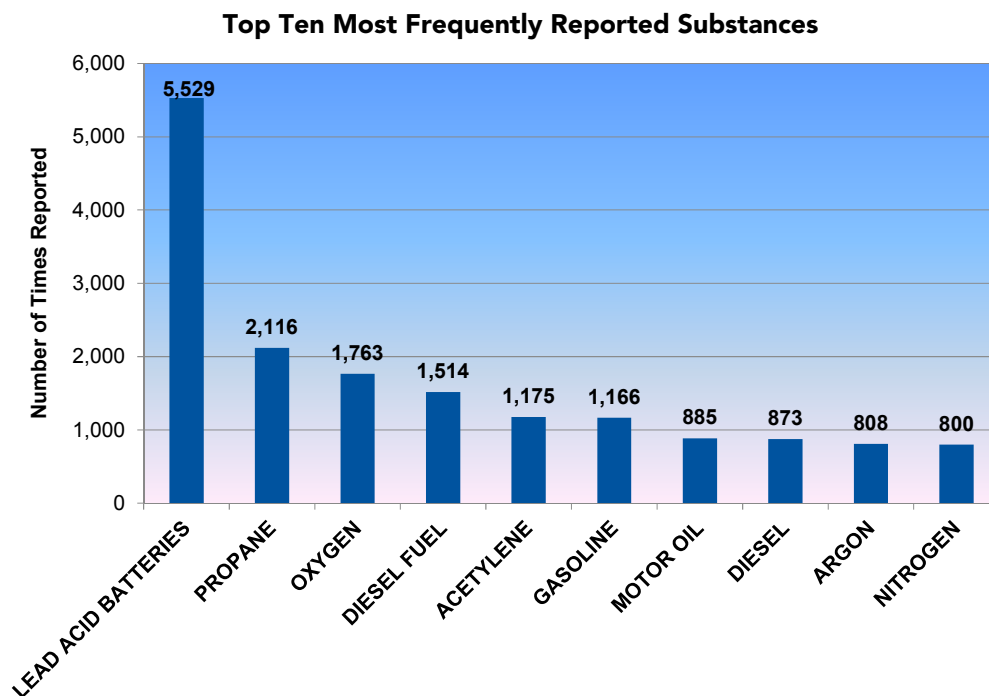


Top Ten Cities with the Most Facilities Reporting



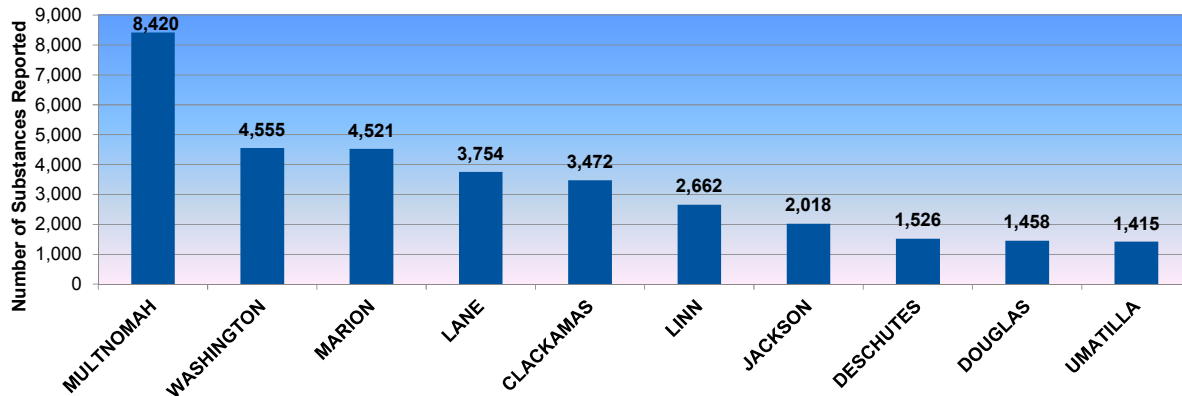
## SUBSTANCES REPORTED

The chart below shows the top ten substances most frequently reported. In many cases, substances reported using various names have been combined under one name in this chart. For example, Diesel, Diesel 2, Diesel Fuel 2 Ultra Low Sulfur, and Diesel Oil were combined as Diesel Fuel.

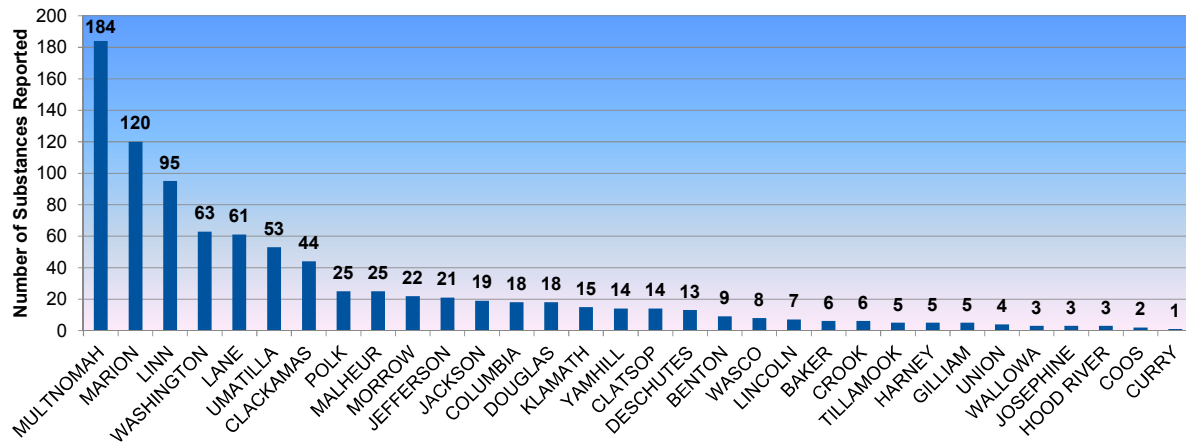


## SUBSTANCES REPORTED

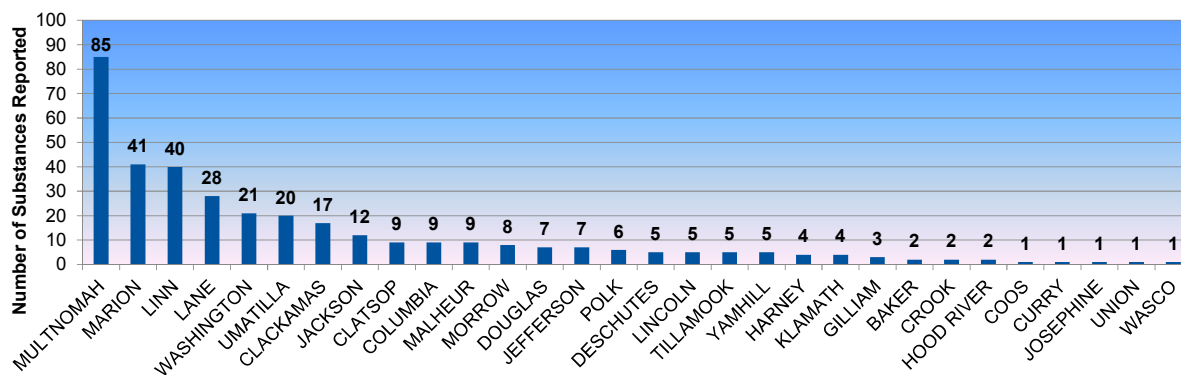
Top Ten Counties Reporting the Most Substances



Substances Reported in Quantities Over 250,000 Units - by County



Substances Reported in Quantities Over One Million Units - by County



## SUBSTANCES REPORTED

### Substances Reported in Quantities Exceeding One Million Units

This chart below shows the substances that were reported in quantities exceeding 1,000,000 pounds, gallons, or cubic feet, and the number of times reported.

Chemical Name	Count	Chemical Name	Count	Chemical Name	Count
Urea	14	Cooking Oil	2	Asphalt Cement	1
Gasoline	13	Fertilizer 0-0-39-14S	2	Asphalt Coating	1
Diesel Fuel	12	Fertilizer 0-0-60	2	Asphalt Flux	1
Fertilizer 46-0-0	12	Fertilizer 16-20-0	2	Asphalt Laminate Adhesive	1
Lead Acid Batteries	11	Fertilizer 16-20-0-13	2	Asphalt Windseal Adhesive	1
Portland Cement	9	Fertilizer 32-0-0	2	Biodiesel B5	1
Fertilizer Urea	8	Fertilizer Sul Po Mag	2	Blu 20	1
Monoammonium Phosphate Fertilizer	7	Flour	2	Brown Sugar	1
Diesel	6	Ground Limestone	2	Bunker C Fuel Oil	1
Ammonium Sulfate	5	Lead Acid Batteries-Dry	2	Calcium Carbonate	1
Ethanol	5	Limestone	2	Calcium Oxide	1
Fertilizer 11-52-0	5	Monoammonium Phosphate	2	Carbon Dioxide	1
Wood Dust	5	Natural Gas	2	Cement Kiln Dust	1
Asphalt Liquid	4	Nitrogen Cryogenic	2	Chevron Neutral Oil	1
Fertilizer Muriate of Potash	4	Polyvinyl Chloride Resin	2	Christy Minerals Calcined Flint	1
Motor Oil	4	Potassium Chloride	2	Clays	1
Aluminum Ingots	3	Soda Ash	2	Coal	1
Ammonium Sulfate Fertilizer	3	Wheat	2	Concrete Block	1
Black Liquor	3	Wheat Flour	2	Contig Site-Fertilizer Urea	1
Diesel 2	3	White Liquor	2	Contig Site-Rubber Styrene Butadiene	1
Fertilizer 0-0-62	3	Abs Plastic	1	Contig Site-Wood Dust	1
Fertilizer 20-0-0-24	3	Aerosil 90	1	Corn	1
Fertilizer 21-0-0 Ammonium Sulfate	3	Alcohol Denatured Fuel Grade	1	Corn Flour	1
Fertilizer Ammonium Sulfate	3	Aluminum Oxide (Dny)	1	Crude Oil	1
Green Liquor	3	Aluminum Oxide (Mny)	1	Denatured Ethanol	1
Jet A Fuel	3	Aluminum Oxide (P20)	1	Diatomaceous Earth	1
Muriate of Potash	3	Ammonia	1	Diesel Fuel 2	1
Peat Moss	3	Ammonium Hydroxide	1	Diesel Fuel 2 Ultra Low Sulfur	1
Sand	3	Ammonium Phosphate	1	Diesel Oil	1
Ammonia Anhydrous	2	Ammonium Phosphate Nitrate	1	Dolomite Lime	1
Cement	2	Argon Liquid	1		
		Asphalt	1		

Chemical Name	Count
Duration	1
Eg-44 Clay	1
Fertilizer 0-0-50	1
Fertilizer 0-0-60 Mop	1
Fertilizer 0-0-60 Mur/Crs	1
Fertilizer 10-34-0	1
Fertilizer 12-0-0-26S	1
Fertilizer 20-0-0	1
Fertilizer 20-0-0-24S Plus Zinc	1
Fertilizer 21-0-0-24	1
Fertilizer Iron Sulfate	1
Fertilizer K-Mag	1
Fertilizer K-Mag Premium	1
Fertilizer Muriate Of Potash 0-0-62	1
Fertilizer Un-32/Ns-1	1
Fertilizer Uran 32-0-0	1
Fly Ash	1
Fly Ash Class C	1
Formaldehyde Solution 50%	1
Glas Mat	1
Gp Phenolic Plywood Resin	1
Grain Dust	1
Graphite	1
Green Diamond Sand	1
Green Liquor Dregs-Slaker Grits-Lime Mud	1
Helium	1
Hydrogen Chloride	1
Hydrogen Peroxide	1
Iron Sulfate	1
Kingsford Charcoal Briquets	1
Kingsford Matchlight Briquets	1
Kmg-B Penta Block	1
Laticrete Sanded Grout	1
Laticrete Thinset Mortar	1

Chemical Name	Count
Laticrete Unsanded Grout	1
Lead Alloys And Scrap	1
Lead Oxide	1
Lignite	1
Lime Sludge	1
Limestone Pelletized	1
Liquid Phenol Extender (Lpe)-90	1
Liquor Black Weak	1
Liquor Green	1
Liquor White	1
Lubricating Oil	1
Marine Fuel Oil	1
Melamine	1
Methanol	1
Methyl Alcohol	1
Monoethanolamine	1
Muriate Of Potash 0-0-60	1
Newsprint	1
Nickel	1
Nitrogen Liquid	1
Oil Bunker C	1
Oxygen Liquid	1
Paint Thermoplastic White	1
Pebble Quicklime	1
Perlite Ore	1
Phenol	1
Phenol Formaldehyde Resin	1
Ply Veneer	1
Polyethylene	1
Polyethylene Pellets	1
Polystyrene Insulation	1
Potash	1
Potato Starch	1
Pumice	1
Pvc Suspension Resin	1
Quicklime	1

Chemical Name	Count
Recycled Glass	1
Refractory Brick	1
Residual Marine Fuels, Rmb-Rmk	1
Resin Coated Silica Sand	1
Roofing Granules	1
Rubber Styrene Butadiene	1
Scrap Metal - Recycle	1
Silica Sand	1
Silica Sand/Starblast	1
Sodium Sulfite	1
Soybean Meal	1
Sr03	1
Sugar	1
Sulfuric Acid 35-96%	1
Sweet Crude Oil	1
Titanium/Titanium Alloy Sponge And Chips	1
Tmah 25%	1
Transmix	1
Urea 46-0-0 Fertilizer	1
Urea Ammonium Nitrate Solution	1
Urea Fertilizer	1
Used Oil	1
Waste Blast Media	1
Waste Boiler Fly Ash	1
Waste Foul Concentrate	1
Waste Lead Acid Batteries	1
Wastewater Tmt Sludge	1
Wheat Flour-Nfp	1
Wood Pulp	1
Zirconium Base Alloys	1
Zirconium Ingots	1
Zirconium Oxide	1

# Hazardous Substance Incidents

## INCIDENT COUNTS

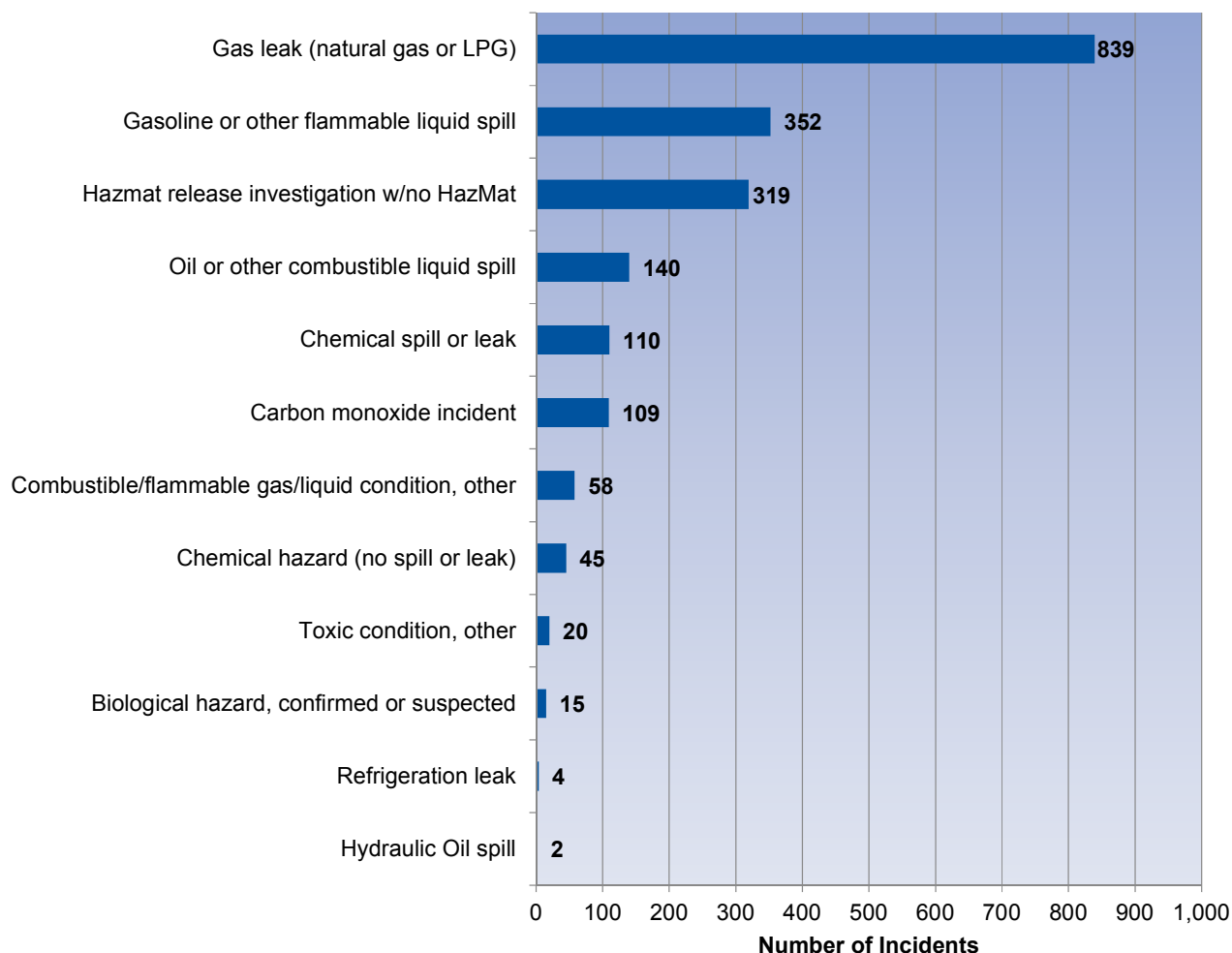
### Oregon Fire Bridge™

Under the Oregon Community Right to Know and Protection Act, those who responded to an incident involving hazardous substances must report information about that incident to the OSFM. The OSFM currently provides responders with an online incident reporting system called Oregon Fire Bridge™.

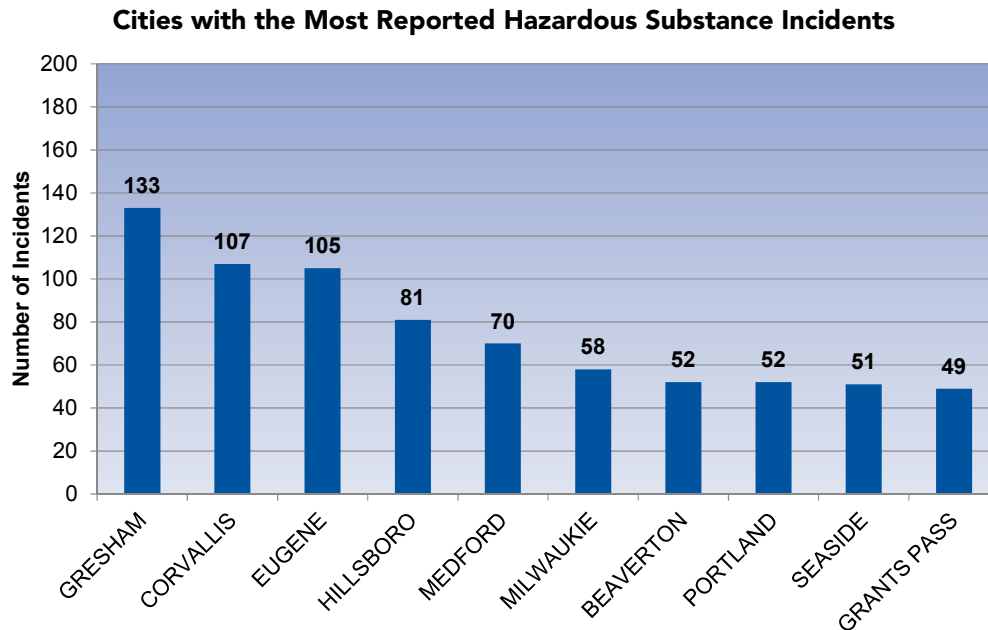
Fire agencies and OSFM Hazmat teams reported 2,013 hazardous substance incidents in 2017. These incidents resulted in 6 civilian injuries, 2 civilian deaths, and 3 fire service injuries.

Using information collected in Oregon Fire Bridge™, this section presents several snapshot views of hazardous substance incidents in Oregon. More information can be requested by contacting the CR2K Information Assistant at 503-934-8353, emailing [sfm.cr2k@state.or.us](mailto:sfm.cr2k@state.or.us), or from our website at [http://www.oregon.gov/osp/SFM/Pages/CR2K\\_InformationAvailable.aspx](http://www.oregon.gov/osp/SFM/Pages/CR2K_InformationAvailable.aspx).

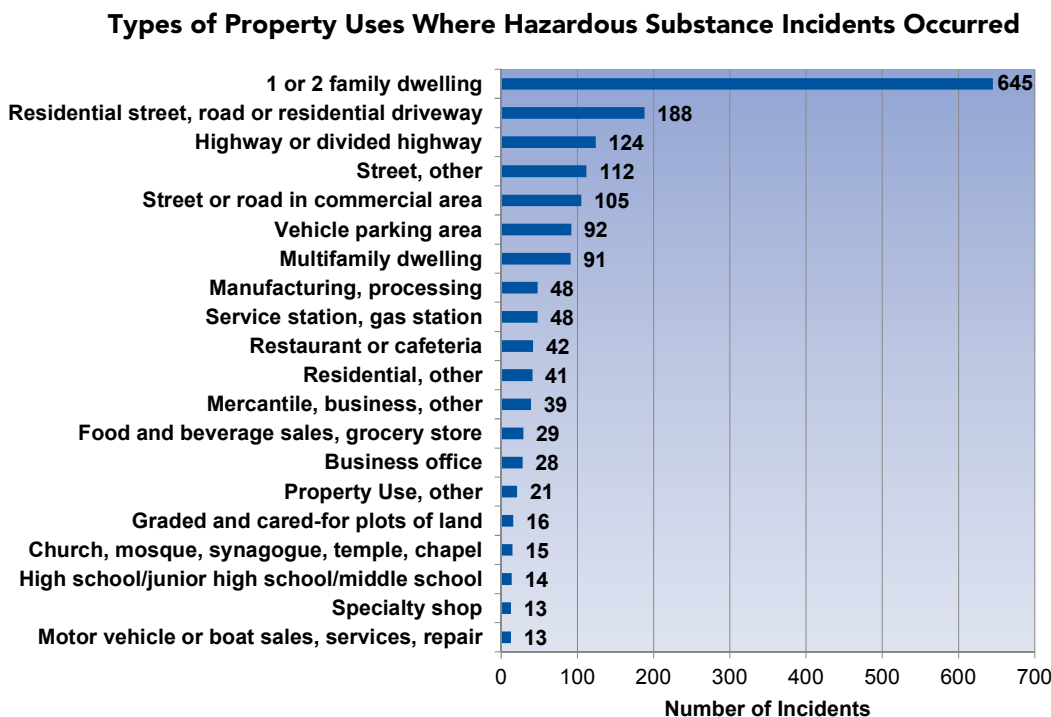
**Types of Hazardous Substance Incidents**



Incident reporters categorize hazmat incidents in one of several broad categories. These categories describe the general types of responses to incidents.



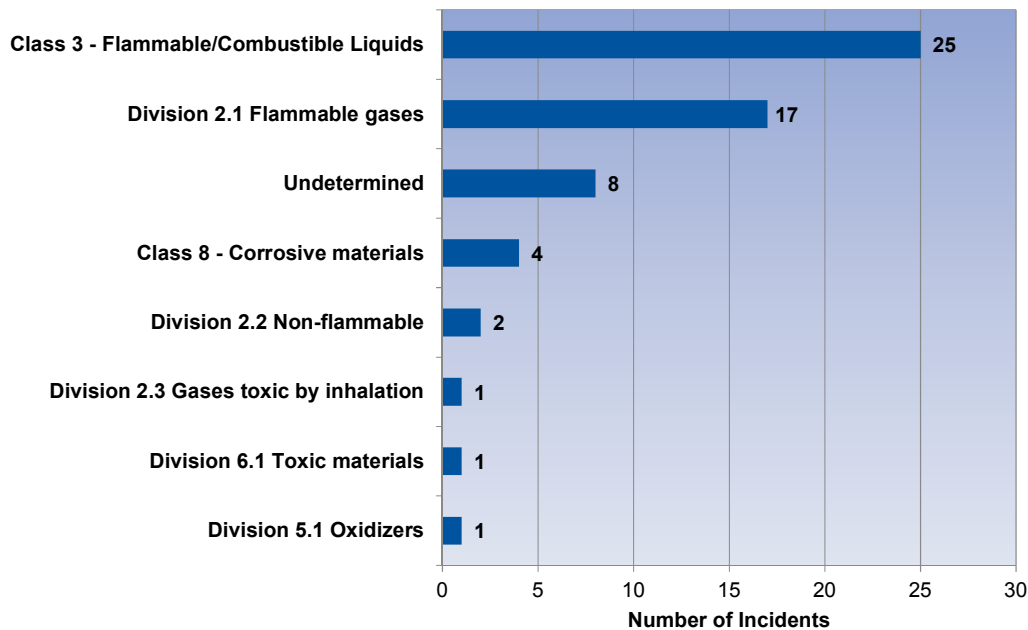
This chart shows the ten cities with the highest number of hazardous substance incidents reported. The cities listed in this graph are based on the zip code of the address in which the incident occurred, and may not necessarily be within the city limits.



This chart shows the 20 types of property uses where the most reported hazardous substance incidents took place. This is a count only and does not reflect the severity of the incidents.

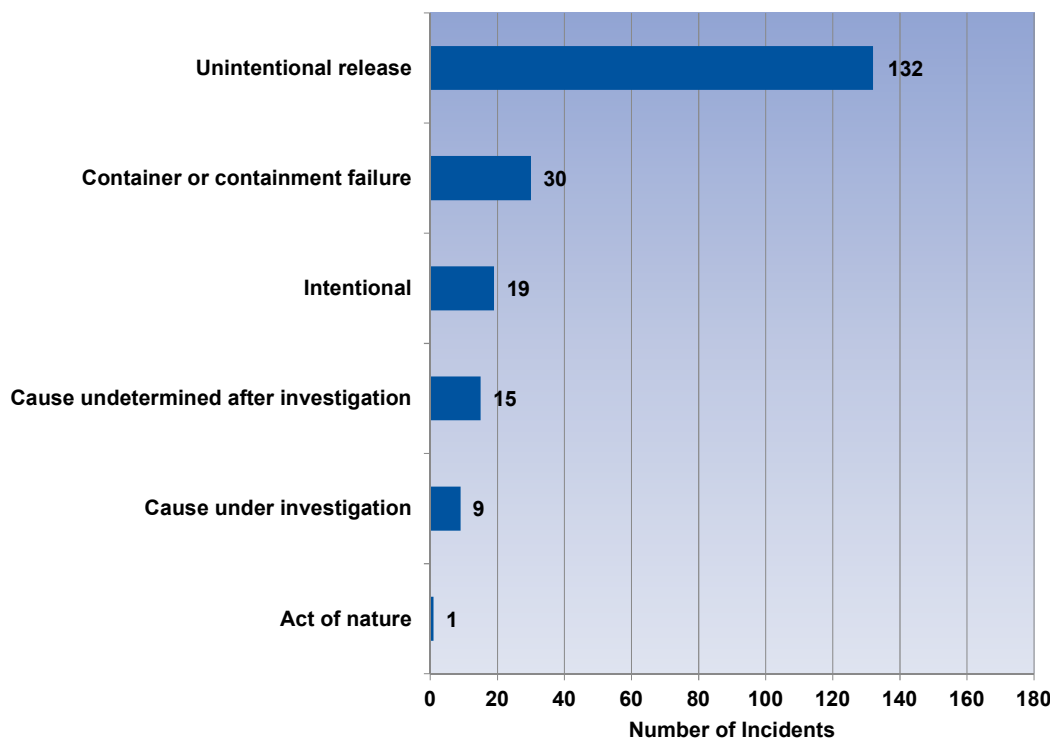
## INCIDENT COUNTS

**Count of Hazardous Substance Incidents by U.S. DOT Hazard Classes**



This chart was derived from reported incidents. The hazard classes of the substances involved were not always clearly stated by the responder reports. Of the 2,013 hazardous substance incidents reported, only 59 are identifiable by the hazard class.

**Causes of Hazardous Substance Incidents**



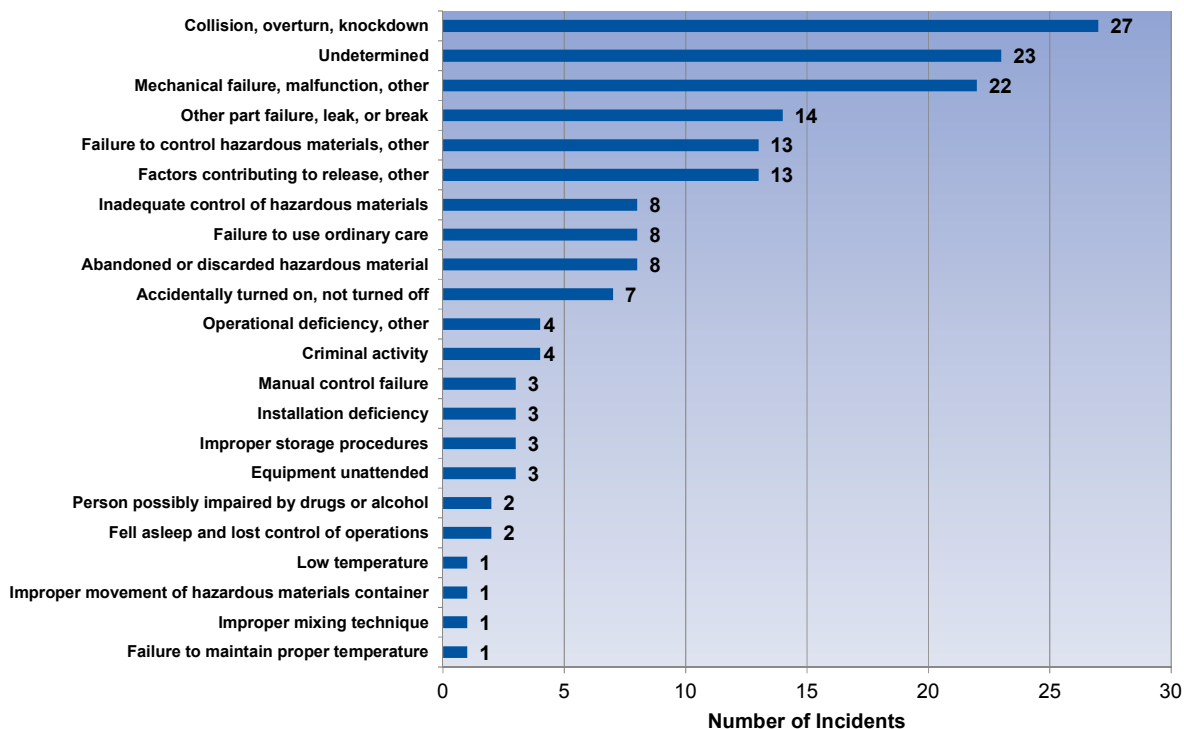
Several options are given for causes of a hazardous substance incident. Not all reports list the cause of an incident. This chart illustrates the reported causes.

## INCIDENT COUNTS

The following is a brief description of the incidents reflected in these reported casualties:

This chart shows the reported casualties associated with hazardous substance incidents in 2017. They are categorized by fire service personnel and civilian. They are further separated based on whether the injury or death was caused by the hazardous substance, or by some other factor in the incident.

**Factors Contributing to Hazardous Substance Incidents**



Several options are given for contributing factors to a hazardous substance incident. Not all reports list a contributing factor. This chart lists the reported contributing factors.

	Injuries - Exposure	Deaths - Exposure	Injuries - Other	Deaths - Other	Total
Civilian	6	2	0	0	8
Fire service	1	0	2	0	3
Total	7	2	2	0	11

- Incident 1 1 civilian was killed due to oxygen displacement
- Incident 2 1 civilian was killed due to oxygen displacement
- Incident 3 3 civilians were injured due to exposure to a hazardous material
- Incident 4 1 civilian was injured due to exposure to Hydrofluoric Acid
- Incident 5 1 civilian was injured due to exposure to a hazardous material
- Incident 6 1 civilian was injured due to exposure to Chlorine gas
- Incident 7 1 fire service member was injured responding to a hazardous material release
- Incident 8 1 fire service member was injured responding to a hazardous material release
- Incident 9 1 fire service member was injured responding to a hazardous material release

5 buildings and 48 people were evacuated in these incidents

## INCIDENT COUNTS

### Hazmat Teams Responding to Incidents

Oregon's 13 Regional Hazmat Emergency Response Teams responded to 73 incidents in 2017. The following table shows the number of responses for each team. A map of the Regional Hazmat Emergency Response Team boundaries is on the following page.

Team		Number of Incidents	Team		Number of Incidents
Team 1	Roseburg	1	Team 9	TVF&R	15
Team 2	Eugene	4	Team 10	Hermiston	11
Team 3	Gresham/Multnomah Co.	13	Team 11	Astoria	4
Team 4	Klamath Falls	1	Team 13	Salem	8
Team 5	Linn/Benton	5	Team 14	Ontario	4
Team 7	Portland	0	Team 15	Coos Bay	2
Team 8	Southern Oregon	5	<b>TOTAL</b>		<b>73</b>

### Substances Involved in Hazmat Team Responses

Of the 73 incidents responded to by a Regional Hazmat Emergency Response Team, a total of 38 different substances were involved.

Substance Name	Substance Name	Substance Name
Acetone	Ethyl alcohol	Naphtha
Anhydrous ammonia	Formic acid	Natural gas
Ammonia	Gasoline	Other
Ammonium chloride	Hydrochloric acid	Paint thinner
Capsine	Hydrofluoric acid	Paint, latex
Carbon monoxide	Hydrogen peroxide (35% solution)	Pentane
Caustic soda	Hydrogen (cryogenic liquid)	Petroleum
Chlorine	Liquefied natural gas	Petroleum distillate
Chlorine dioxide	Liquid oxygen	Phenol (solid)
Cobalt formate	LPG	Propane
Diesel	Mercury	White powder
Diesel fuel	Motor fuel	Xylene
Diphenyl methane diisocyanate	Muriatic acid	



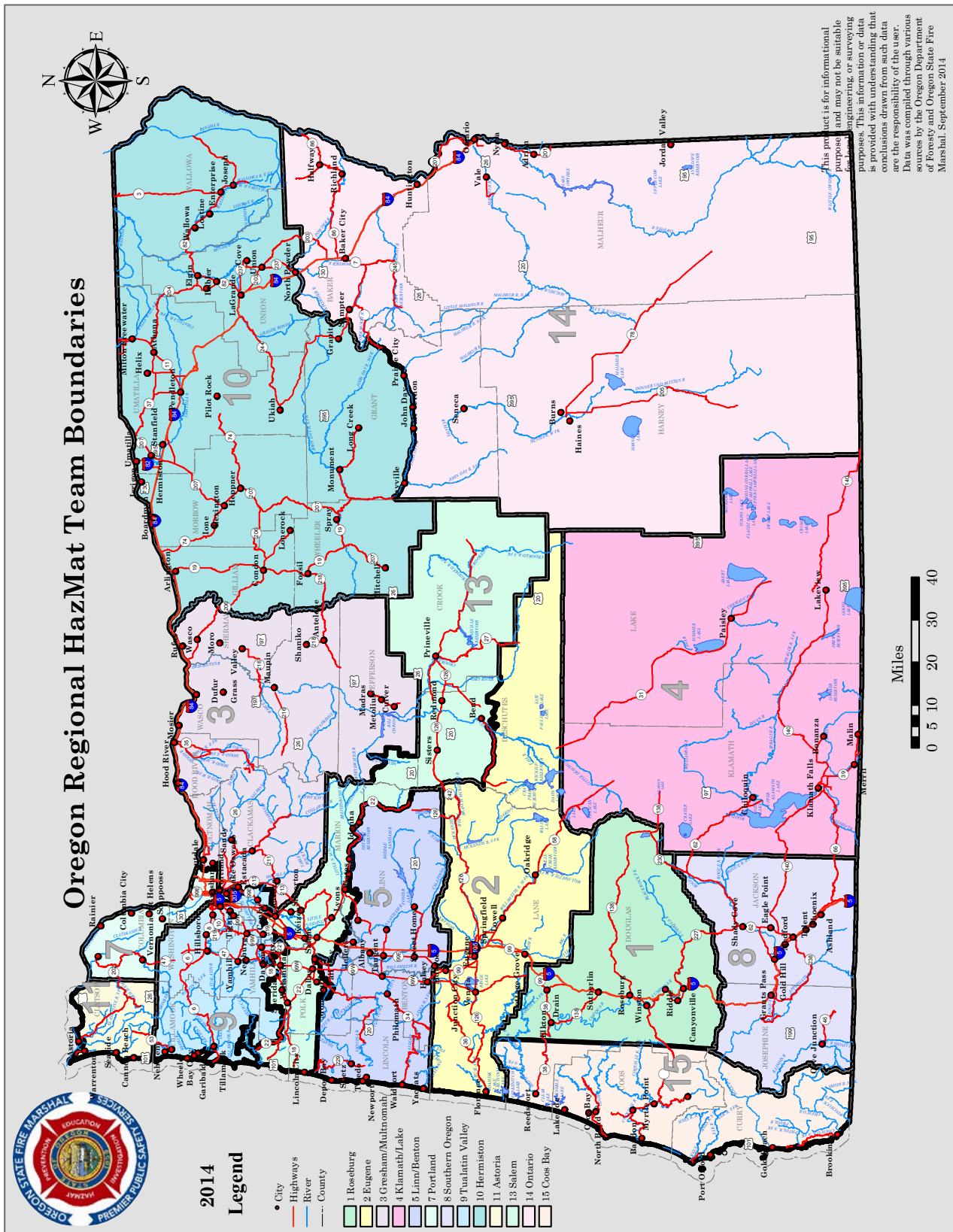
## Oregon Regional Hazmat Team Responses

### Outreach

In 2017, Oregon Regional Hazmat Emergency Response Teams conducted 40 outreach events and training sessions for 1,382 students across the state. Most training was conducted at local fire agencies within the response regions, and often included representatives from industries within the region. Outreach training conducted by the hazmat teams ensures local responders are prepared to respond quickly and safely, and assist the hazmat team in the event of a hazardous substance incident. The table below identifies the number of outreach events conducted by each team.

#### 2017 Regional HazMat Outreach

Team #		Events	Student Counts
Team 1	Roseburg	6	327
Team 2	Eugene	3	63
Team 3	Gresham/Multnomah Co.	1	14
Team 4	Klamath Falls	0	0
Team 5	Linn/Benton	1	15
Team 7	Portland	7	128
Team 8	Southern Oregon	1	40
Team 9	TVF&R	1	20
Team 10	Hermiston	3	39
Team 11	Astoria	2	33
Team 13	Salem	2	35
Team 14	Ontario	2	39
Team 15	Coos Bay	11	629
<b>TOTAL</b>		<b>40</b>	<b>1,382</b>





Published August, 2019

Produced by  
Oregon Office of State Fire Marshal

**Designed and Prepared by**

Kayla Brookshire - OSFM, Analytics & Intelligence Unit Coordinator

Victoria Sartain - OSFM, Community Right to Know, CR2K Information Assistant

Carlee Justis - Publishing & Distribution, Graphic Designer

**Staff Contributing to this Report**

Kayla Brookshire – Fire Data Research Analyst

Candice Clark – Fire Data Specialist

Victoria Sartain – CR2K Information Assistant

Jamie Kometz – Regional Hazmat Emergency Response Teams Program Coordinator

Oregon Office of State Fire Marshal  
Community Right to Know Unit  
3565 Trelstad Ave. SE  
Salem, OR 97317

503-378-6835

800-454-6125 (toll free)

[www.oregon.gov/osp/programs/sfm/Pages/Community-Right-To-Know.aspx](http://www.oregon.gov/osp/programs/sfm/Pages/Community-Right-To-Know.aspx)

This publication may be reproduced in its entirety.

Any reproduction, in whole or part, is to include credit to  
Oregon Office of State Fire Marshal.

Any alteration to the original content is not authorized.

This publication contains information about the activities and resources of Oregon's structural fire protection agencies in 2017. While this information is published primarily as a service to fire protection agencies, we hope it will be a useful resource for any agency or individual seeking information on Oregon's fire service.



Oregon State Police

**OFFICE OF STATE FIRE MARSHAL**

PHONE: 503-378-3473 | FAX: 503-373-1825

[oregon.gov/osp/sfm](http://oregon.gov/osp/sfm) | [sfm.cr2k@osp.oregon.gov](mailto:sfm.cr2k@osp.oregon.gov)

[facebook](https://www.facebook.com/OregonStateFireMarshal) [fb.com/OregonStateFireMarshal](https://www.facebook.com/OregonStateFireMarshal)

[twitter](https://twitter.com/OSFM) [twitter.com/OSFM](https://twitter.com/OSFM)