TOWNSHIP 26 SOUTH, RANGE 9 EAST, W.M.

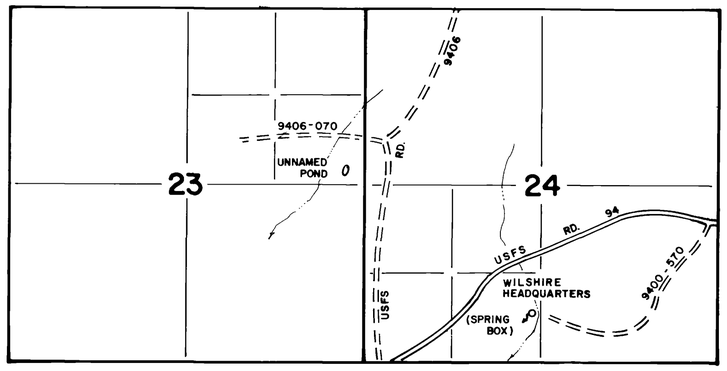

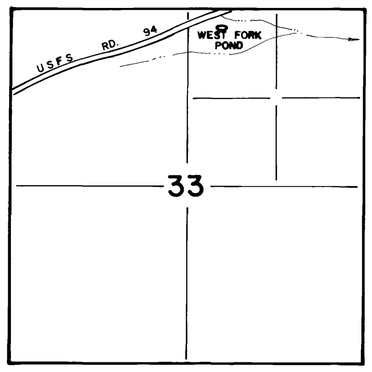

THIS MAP IS FOR WATER RIGHT INFORMATION ONLY

TOWNSHIP 26 SOUTH, RANGE 10 EAST, W. M.

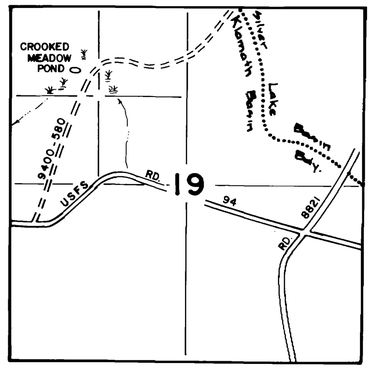

TOWNSHIP 27 SOUTH, RANGE 6 1/2 EAST, W. M.

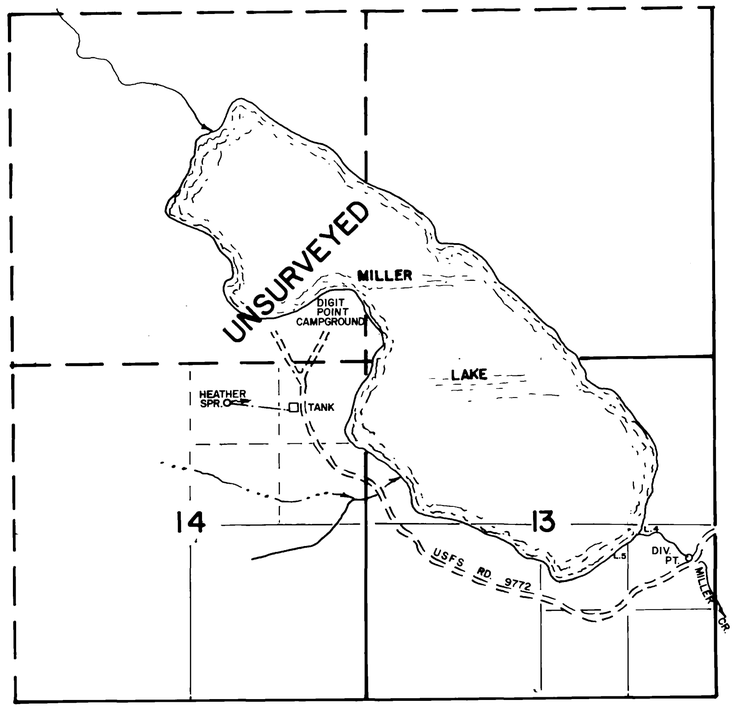

THIS MAP IS FOR WATER RIGHT INFORMATION ONLY

TOWNSHIP 27 SOUTH, RANGE 8 EAST, W. M.

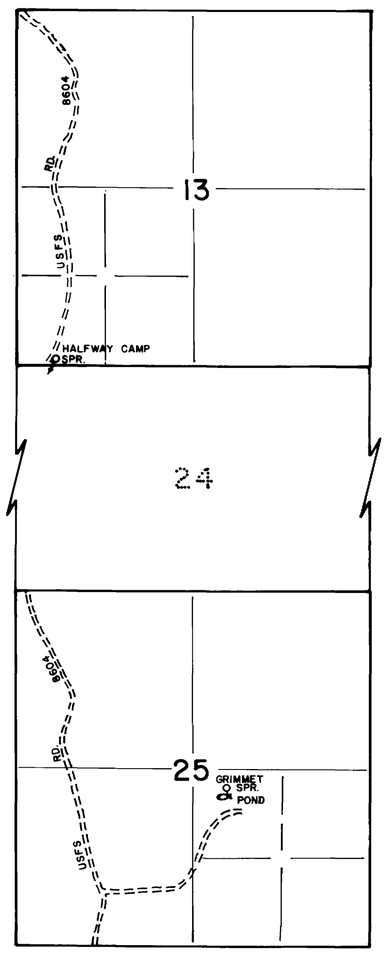

DETAIL SHEET 1
T 26 & 27 S, R 6 1/2, 8, 9 & 10 E

TOWNSHIP 27 SOUTH, RANGE 7 EAST, W. M.

KLAMATH DRAINAGE BASIN

3 2 1

10 11 12

15 14 13

DEER CREEK (DIV. PT.)

DEER CREEK

5840 - 610

UNNAMED STREAM (DIV. PT.)

USFS RD. 5840

USFS RD. 9772

19 20 21 22 23 24

5840 - 560

5840 - 565

UNNAMED POND

30 29 28 27 26 25

UNNAMED STREAM (DIV. PT.)

9772 - 360

USFS RD. 9771

31 32 33 34 35 36

MILLER CREEK

WEYERHAEUSER COMPANY

MILLER CREEK DIV. PT.

THIS MAP IS FOR WATER RIGHT INFORMATION ONLY

27S 7E

KBA_APP_000884

TOWNSHIP 27 SOUTH, RANGES 9 & 10 EAST, W.M.

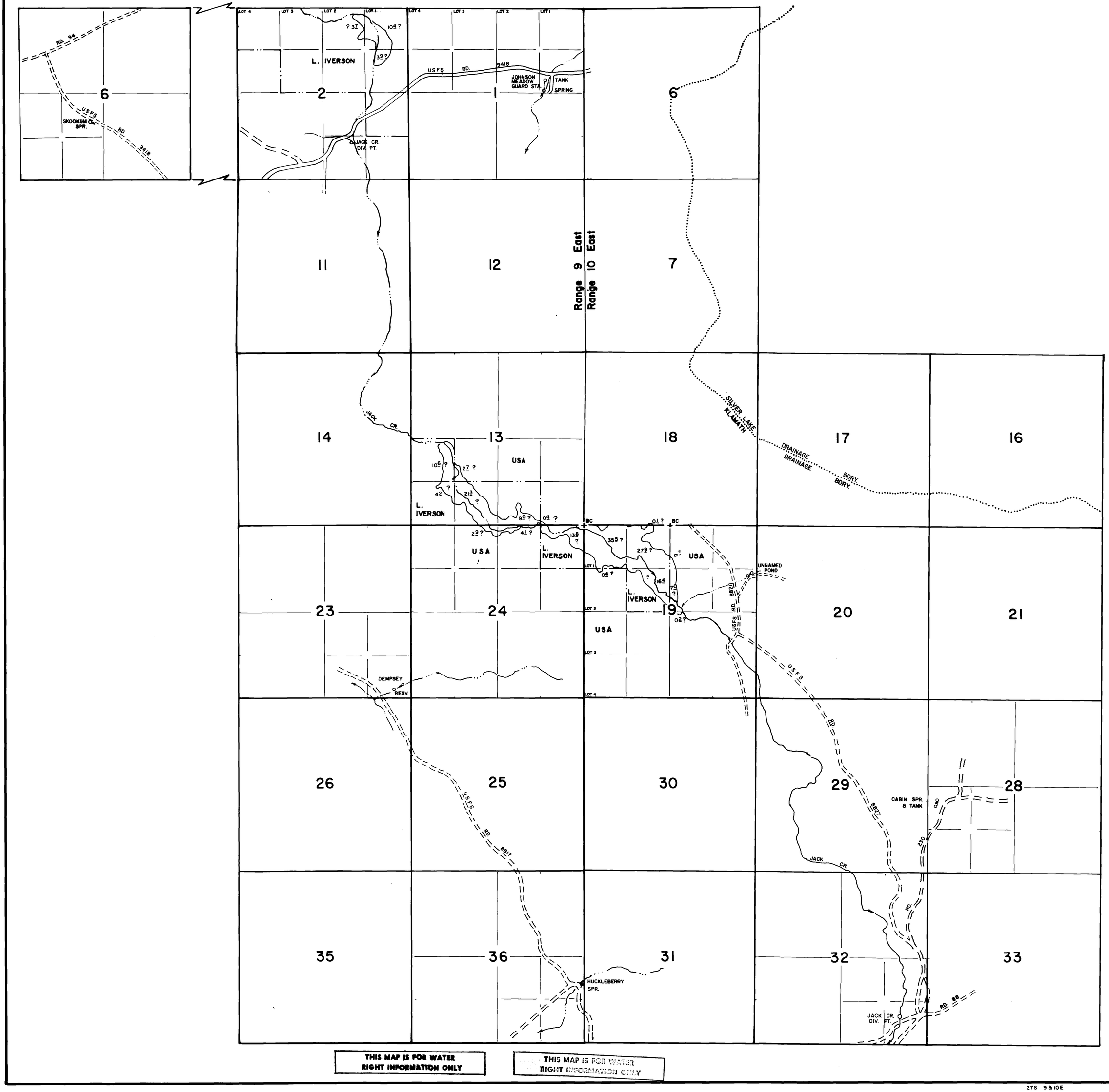

THIS MAP IS FOR WATER RIGHT INFORMATION ONLY

THIS MAP IS FOR WATER RIGHT INFORMATION ONLY

27S 9&10E

KBA_APP_000885

TOWNSHIP 28 SOUTH, RANGE 10 EAST, W.M.

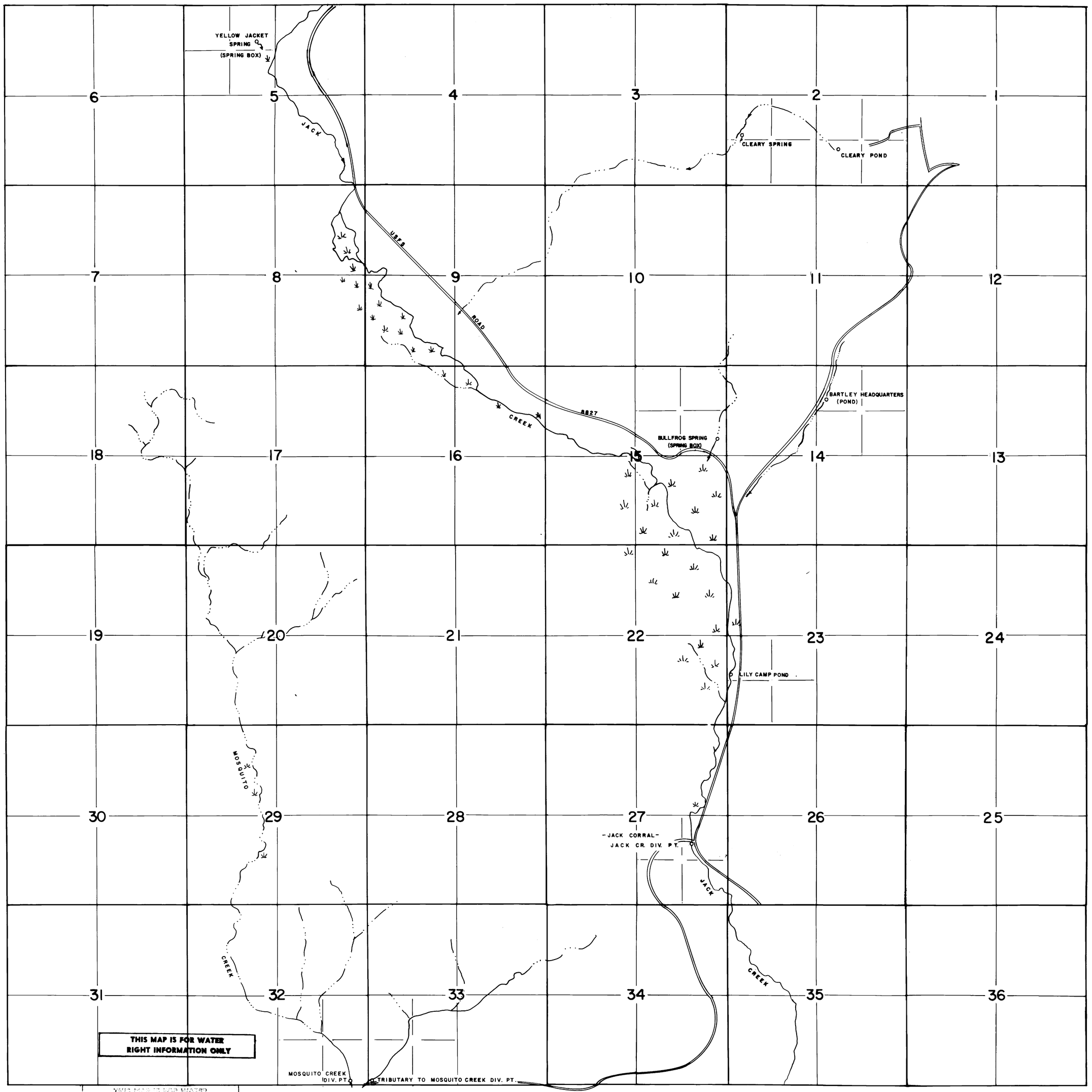

THIS MAP IS FOR WATER RIGHT INFORMATION ONLY

THIS MAP IS FOR WATER

28S 10E

KBA_APP_000886

TOWNSHIP 28 SOUTH, RANGE 6 EAST, W. M.
(UNSURVEYED)

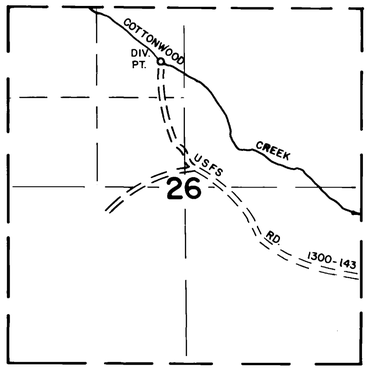

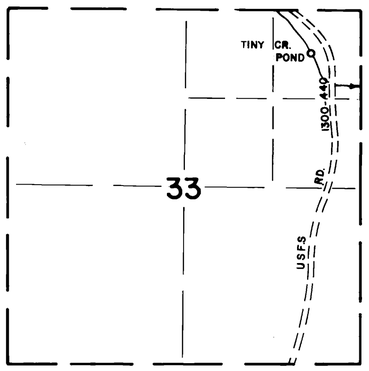

TOWNSHIP 28 SOUTH, RANGE 7 EAST, W. M.

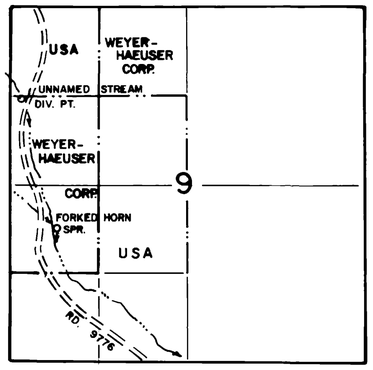

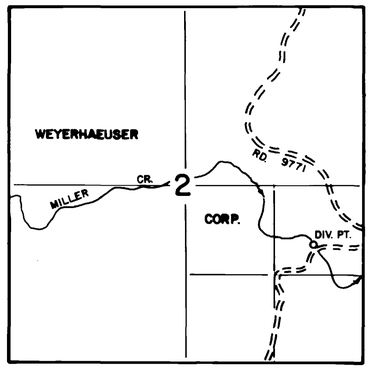

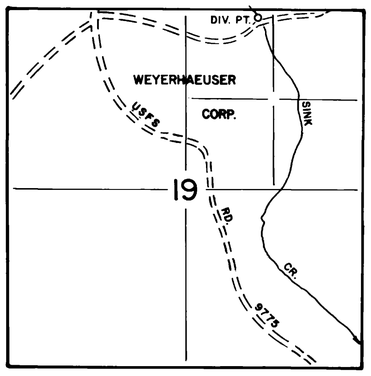

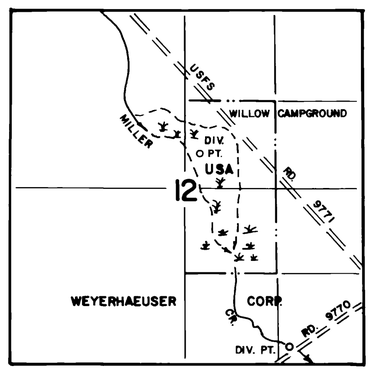

TOWNSHIP 28 SOUTH, RANGE 8 EAST, W.M.

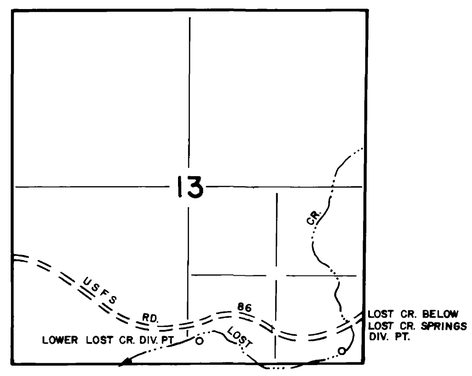

TOWNSHIP 29 SOUTH, RANGE 7 EAST, W. M.

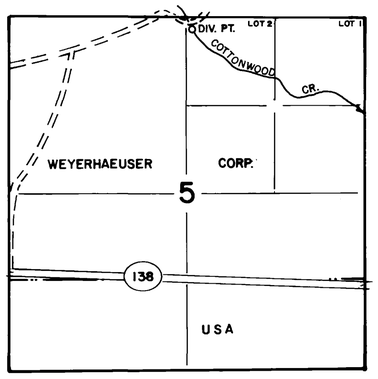

TOWNSHIP 29 SOUTH, RANGE 11 EAST, W.M.

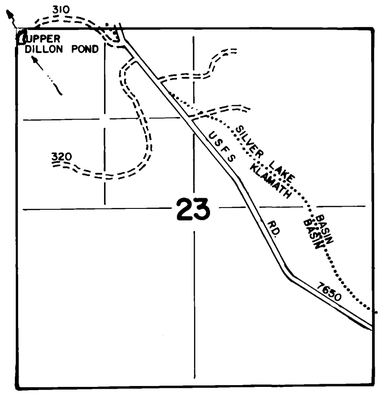

TOWNSHIP 30 SOUTH, RANGE 6 EAST, W.M.
(UNSURVEYED)

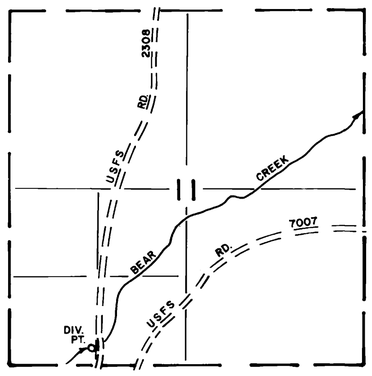

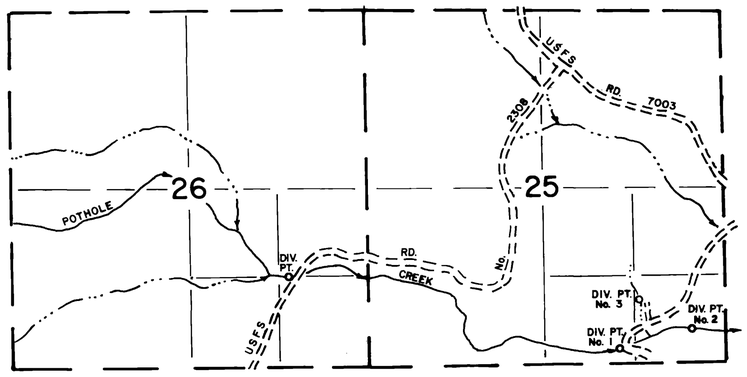

TOWNSHIP 30 SOUTH, RANGE 7 EAST, W. M.

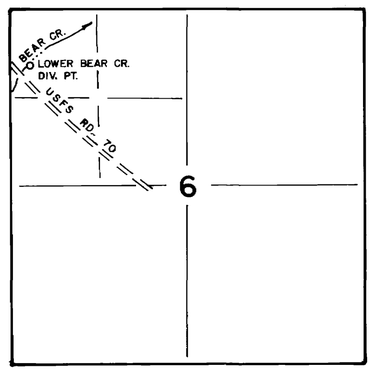

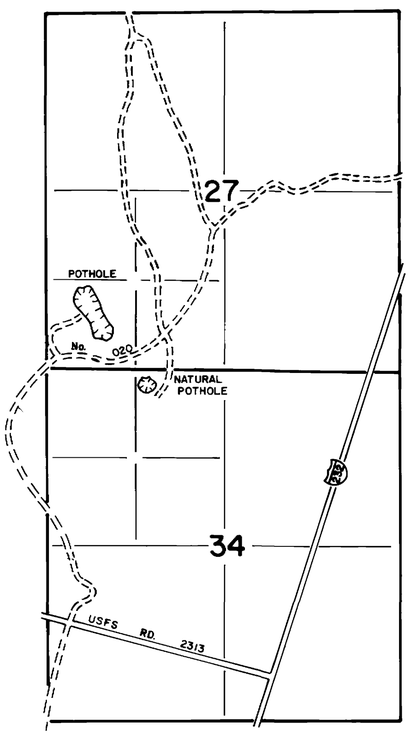

THIS MAP IS FOR WATER RIGHT INFORMATION ONLY

DETAIL SHEET 2
T 28 S R 6 E thru T 30 S R 7 E, W. M.

TOWNSHIP 28 SOUTH, RANGE 9 EAST, W. M.

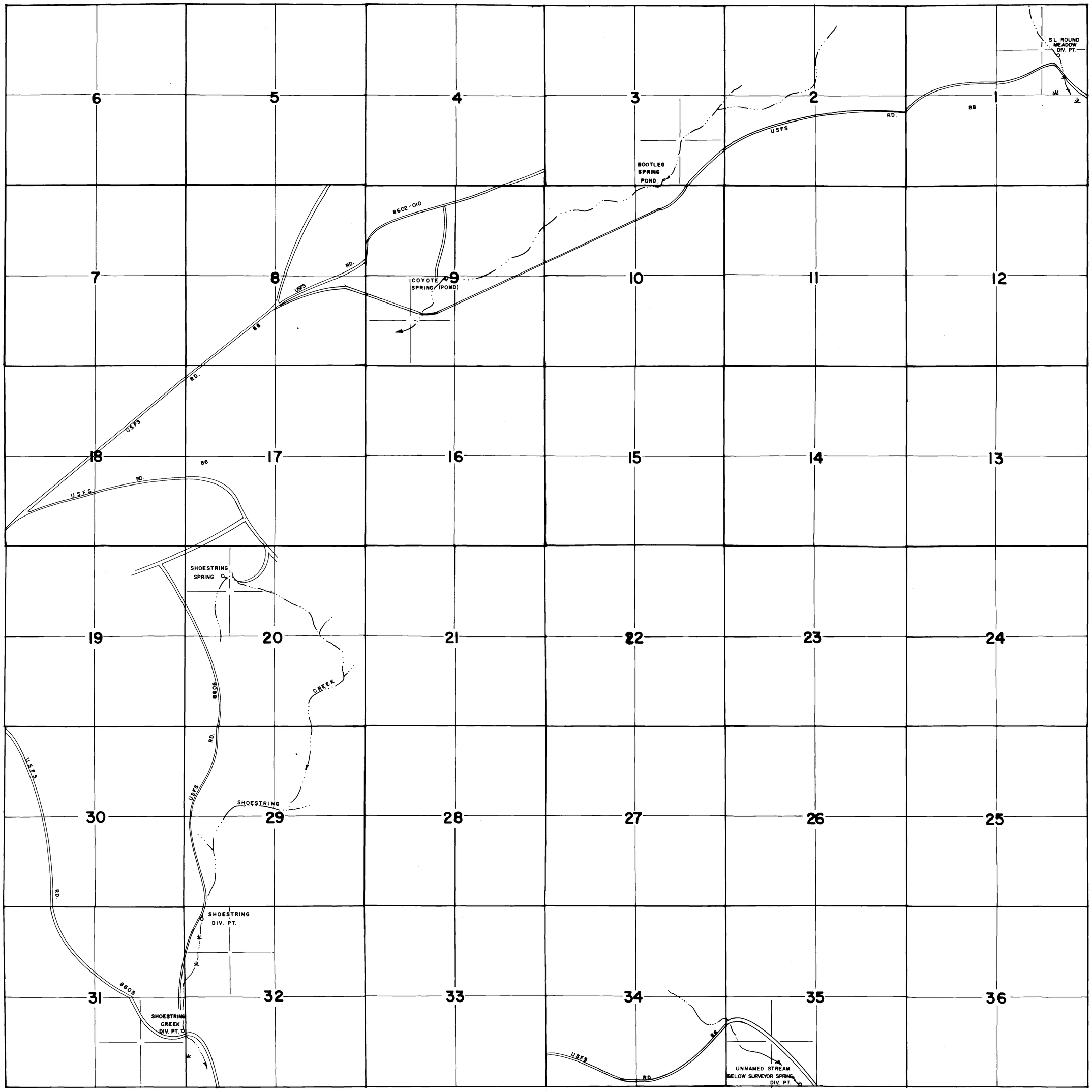

THIS MAP IS FOR WATER RIGHT INFORMATION ONLY

THIS MAP IS FOR WATER RIGHT INFORMATION ONLY

28S 9E

KBA_APP_000888

TOWNSHIP 29 SOUTH, RANGE 10 EAST W. M.

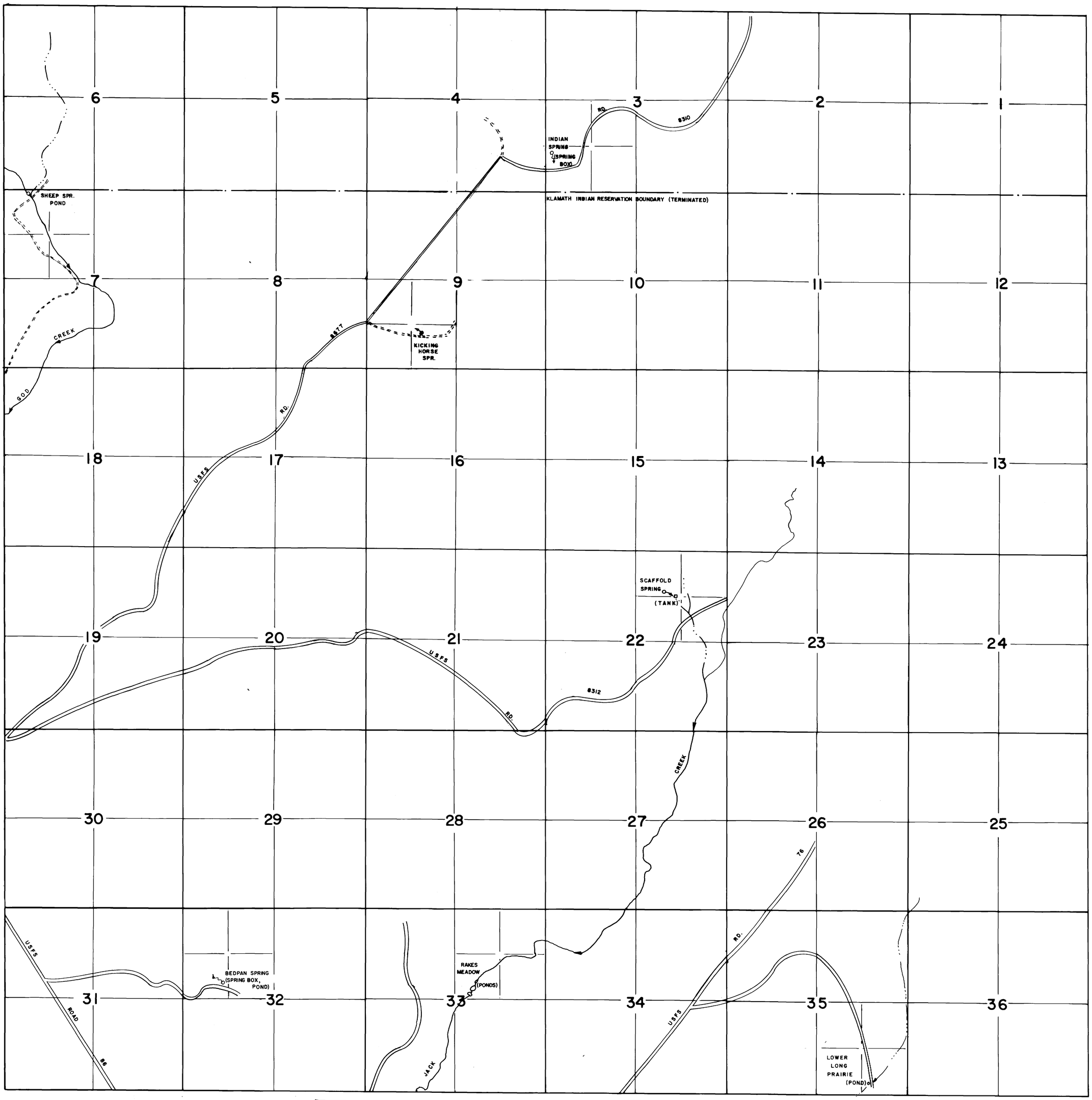

THIS MAP IS FOR WATER RIGHT INFORMATION ONLY

THIS MAP IS FOR WATER RIGHT INFORMATION ONLY

29S 10E

KBA_APP_000889

TOWNSHIP 29 SOUTH, RANGE 9 EAST, W. M.

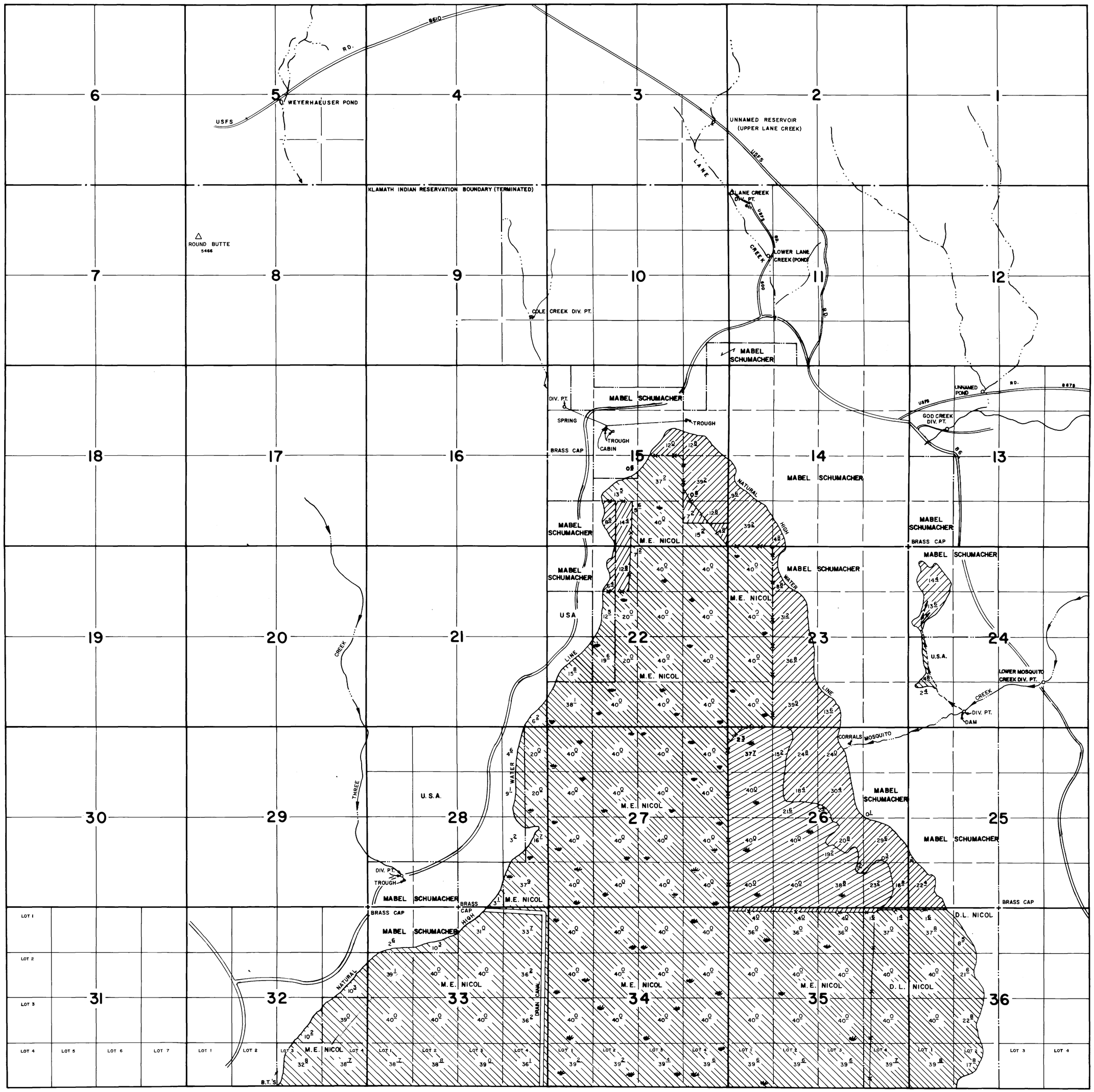

THIS MAP IS FOR WATER RIGHT INFORMATION ONLY

THIS MAP IS FOR WATER RIGHT INFORMATION ONLY

29S 9E

KBA_APP_000890

TOWNSHIP 30 SOUTH, RANGE 10 EAST, W. M.

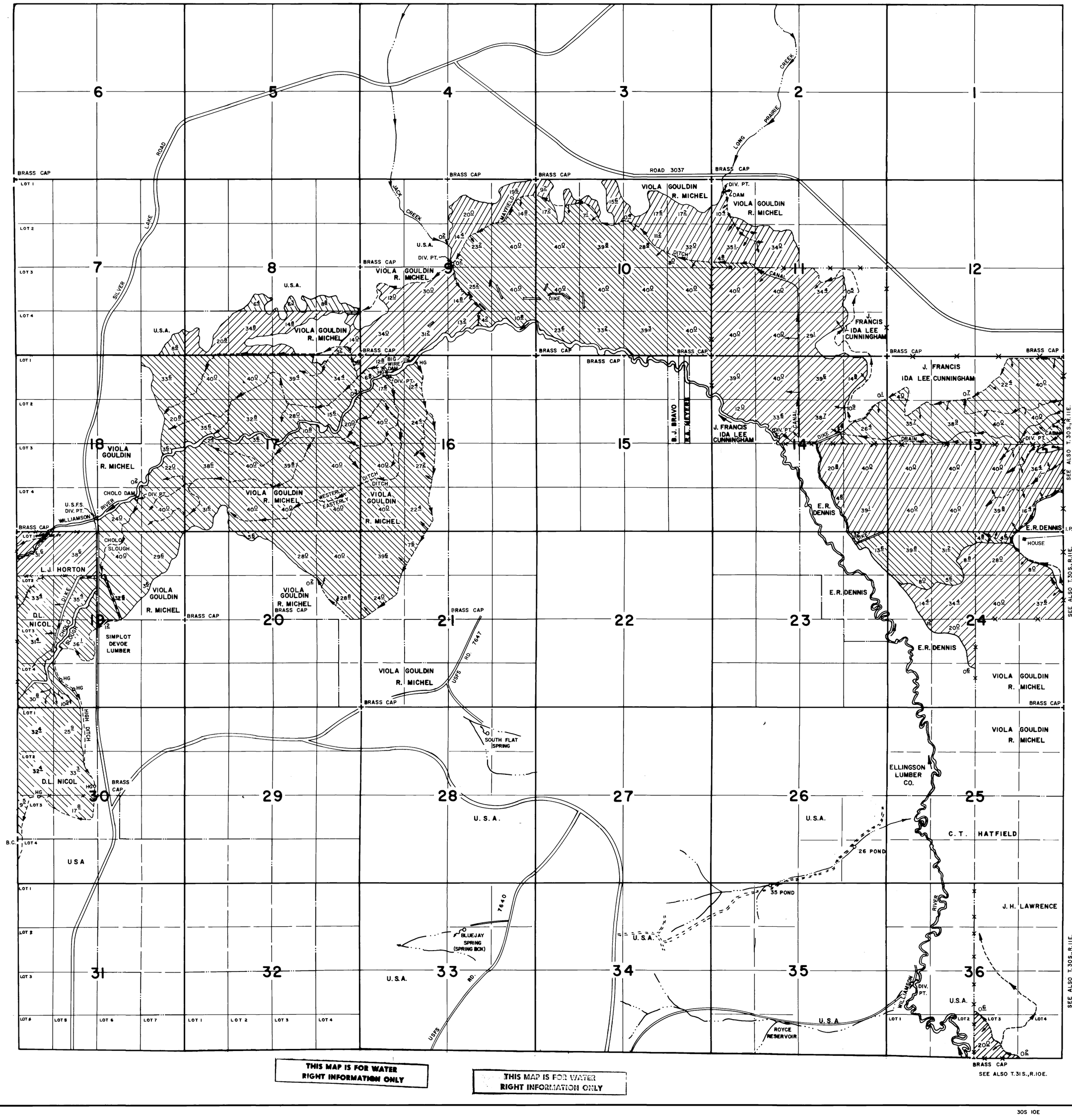

KBA_APP_000891

TOWNSHIP 30 SOUTH, RANGE 11 EAST, W. M.

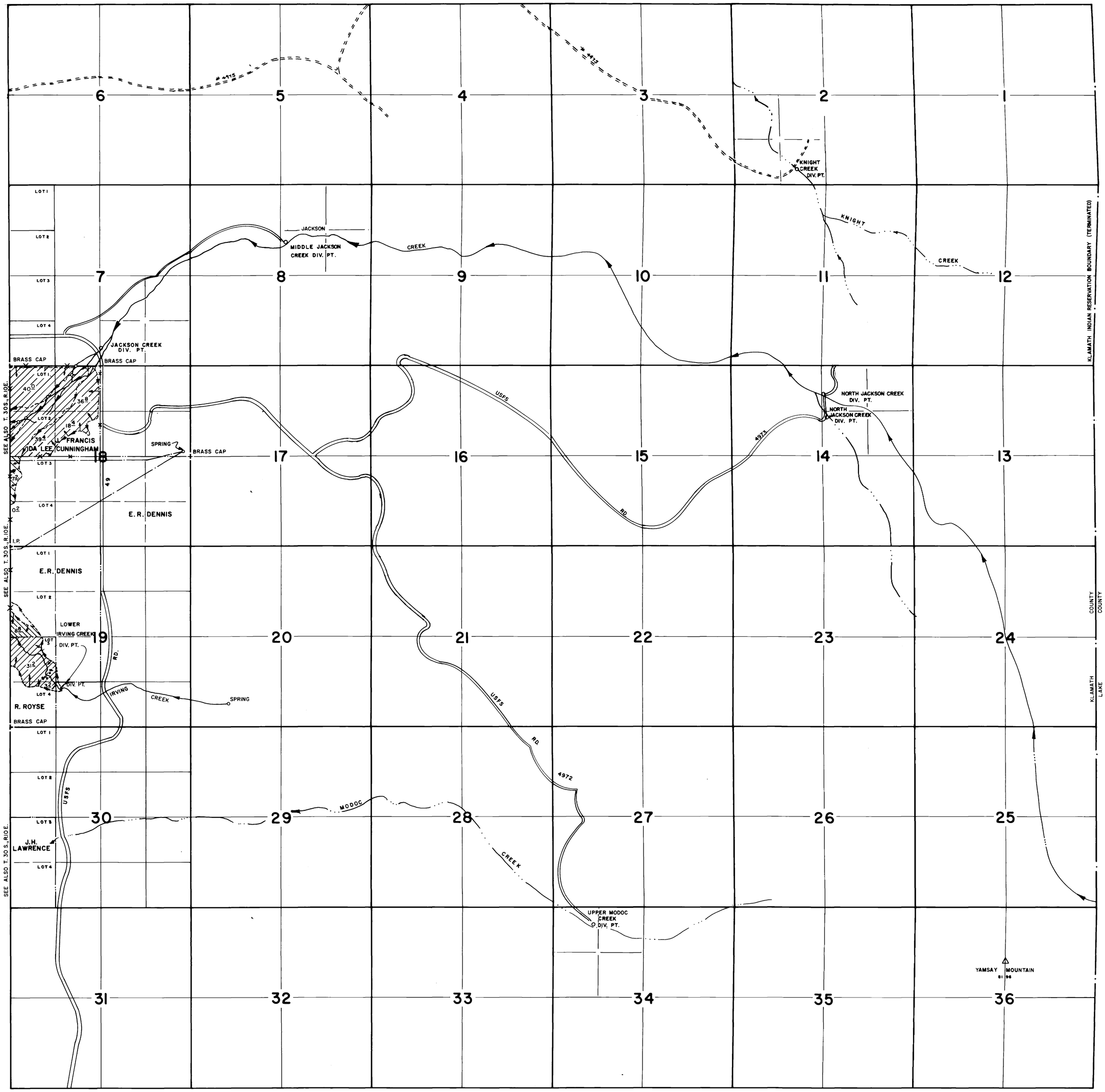

THIS MAP IS FOR WATER RIGHT INFORMATION ONLY

THIS MAP IS FOR WATER RIGHT INFORMATION ONLY

30S 11E

KBA_APP_000892

TOWNSHIP 30 SOUTH, RANGE 8 EAST, W. M.

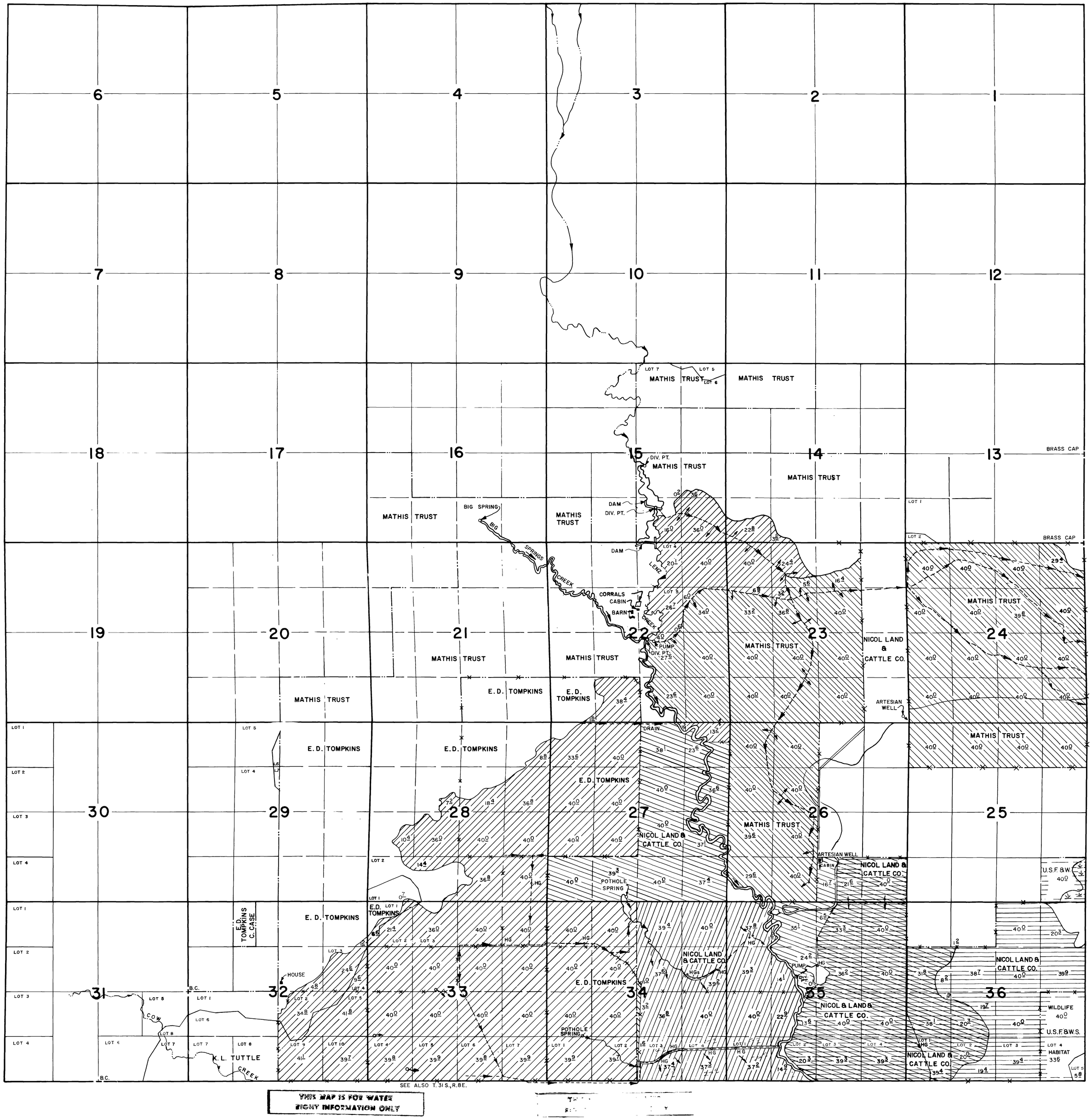

30S 8E

KBA_APP_000893

TOWNSHIP 30 SOUTH, RANGE 9 EAST, W. M.

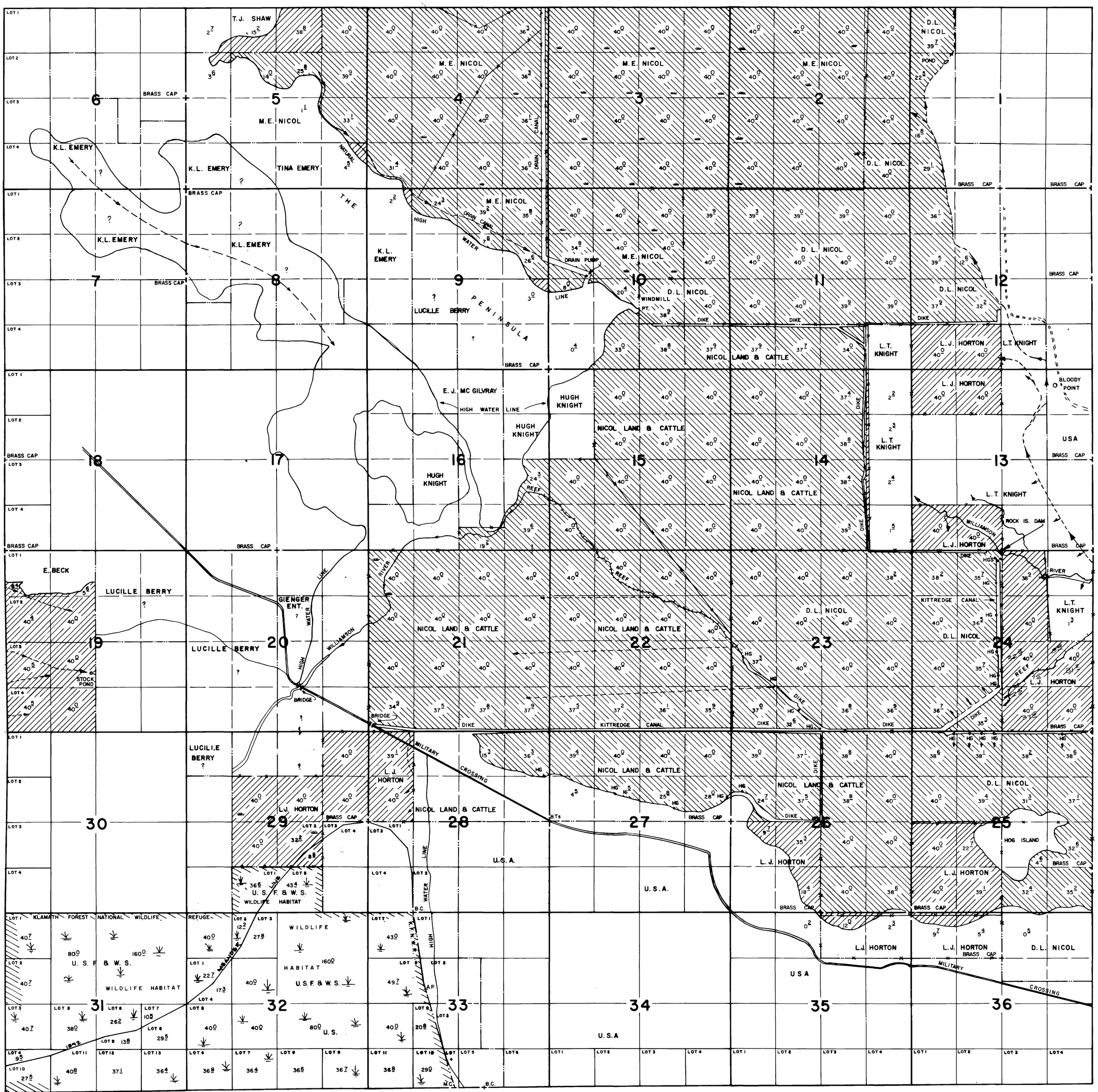

THIS MAP IS FOR WATER RIGHT INFORMATION ONLY

THIS MAP IS FOR WATER RIGHT INFORMATION ONLY

THIS MAP IS FOR WATER RIGHT INFORMATION ONLY

THIS MAP IS FOR WATER RIGHT INFORMATION ONLY

30S 9E

KBA_APP_000894

TOWNSHIP 31 SOUTH, RANGE 10 EAST, W. M.

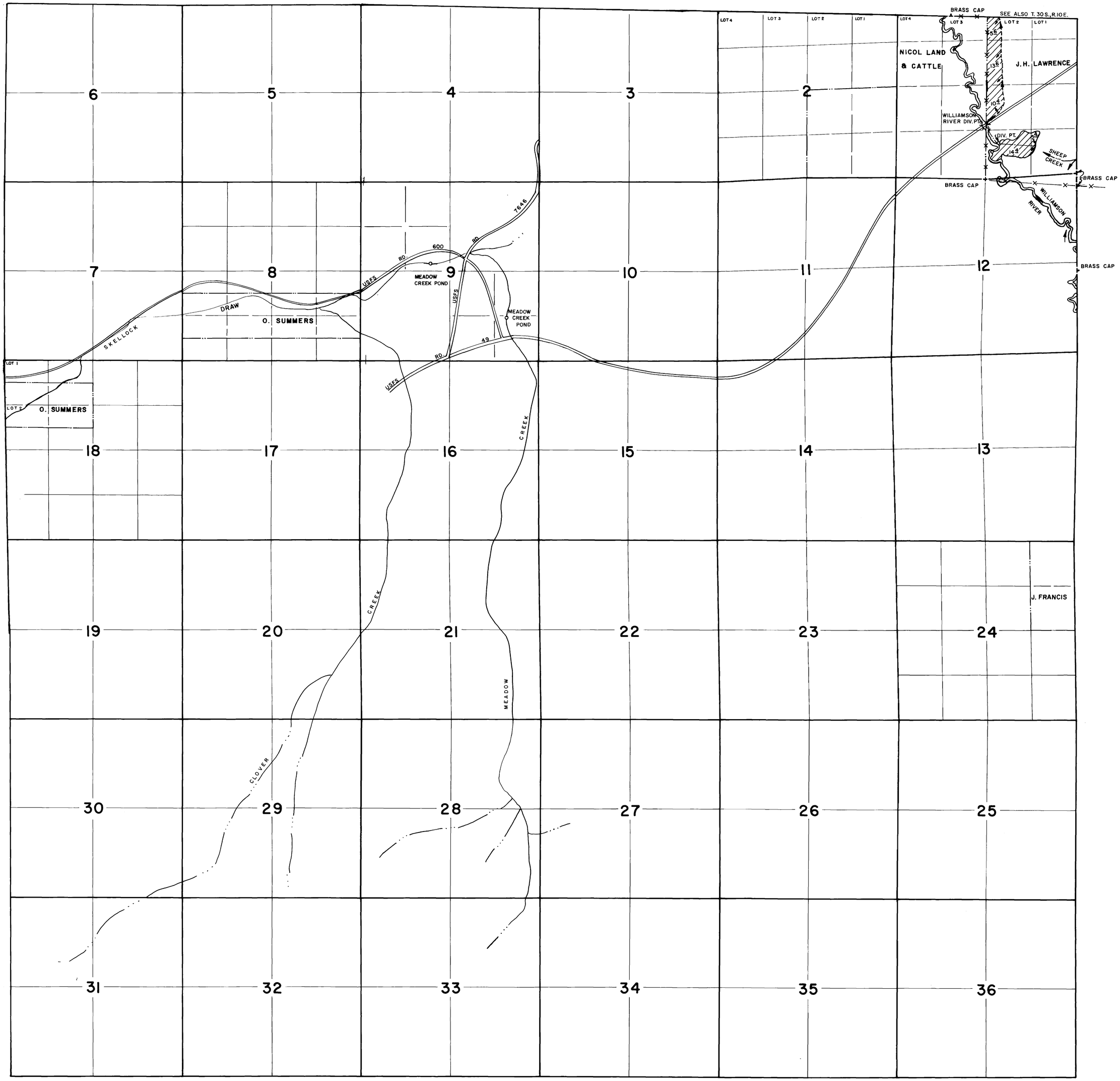

THIS MAP IS FOR WATER RIGHT INFORMATION ONLY

THIS MAP IS FOR WATER RIGHT INFORMATION ONLY

31S 10E

TOWNSHIP 31 SOUTH, RANGE 11 EAST, W. M.

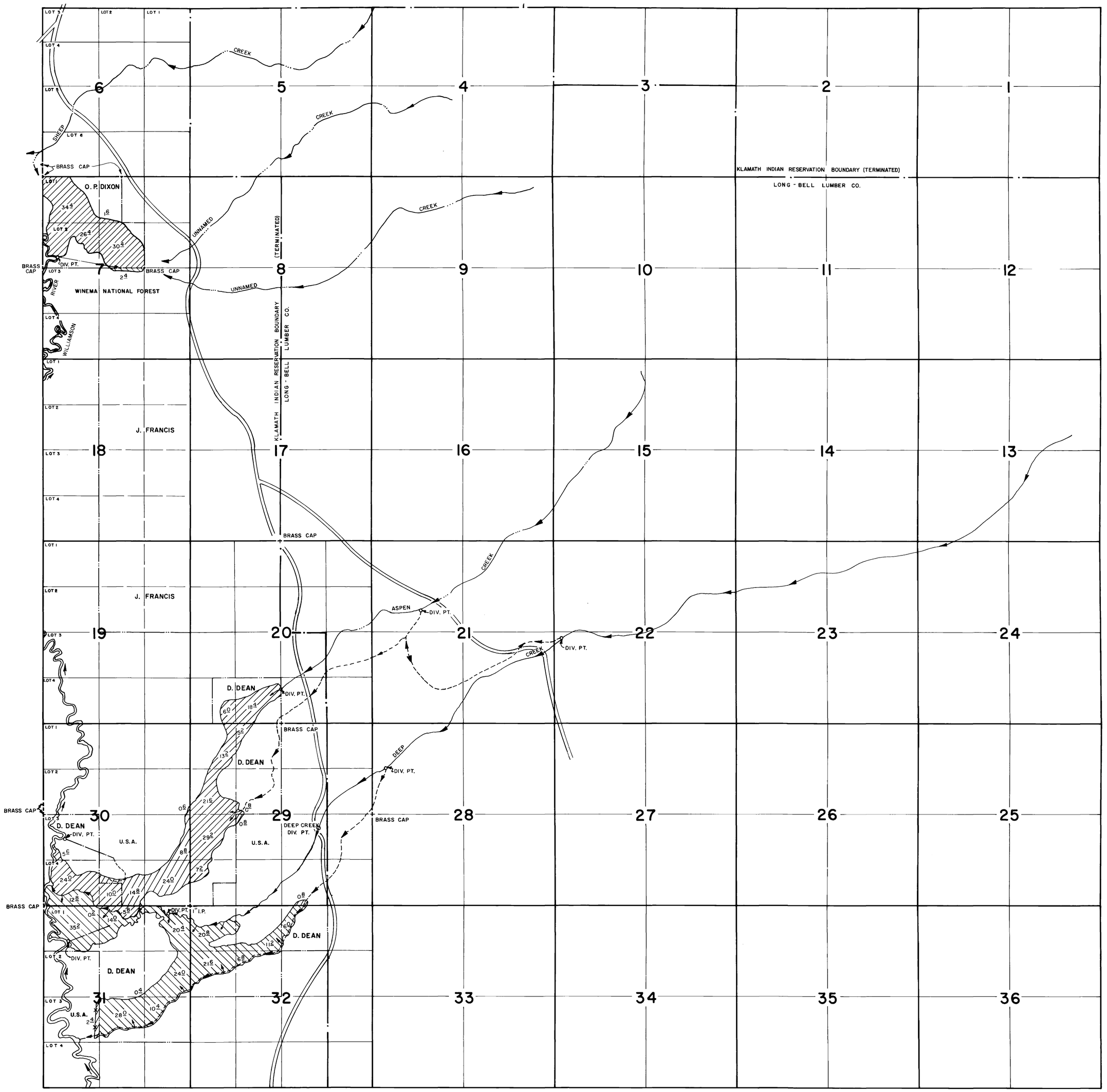

THIS MAP IS FOR WATER RIGHT INFORMATION ONLY

31S 11E

KBA_APP_000896

TOWNSHIP 31 SOUTH, RANGE 13 EAST, W. M.

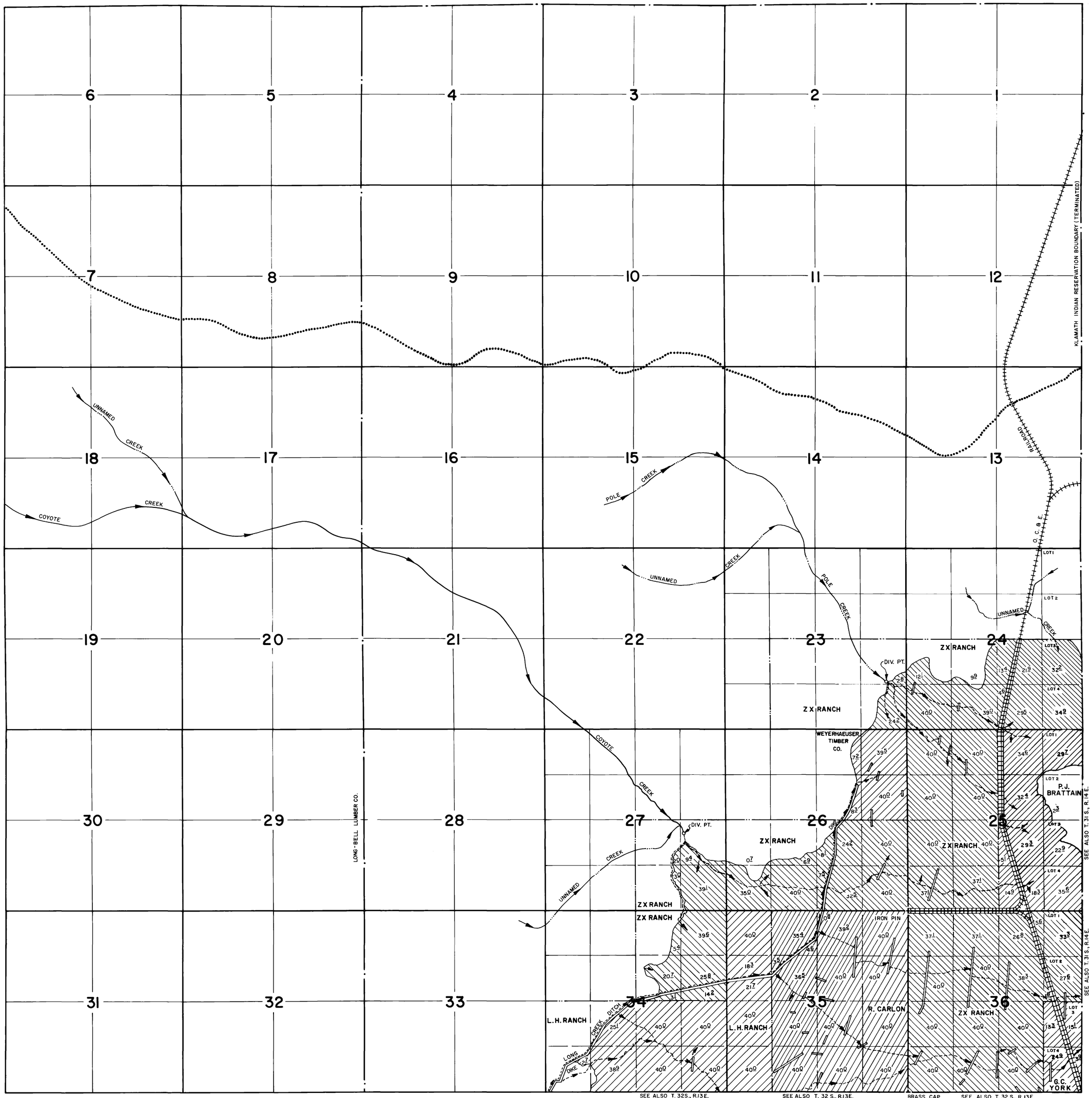

THIS MAP IS FOR WATER RIGHT INFORMATION ONLY

THIS MAP IS FOR WATER RIGHT INFORMATION ONLY

31S 13E

TOWNSHIP 31 SOUTH RANGE 14 EAST W. M.

TERMINATED KLAMATH INDIAN RESERVATION BOUNDARY

O.C. & E. RAILROAD

KLAMATH DRAINAGE BASIN

U.S.F.S. ROAD 28

UNNAMED RESERVOIR

CABIN

HENDERSON ISLAND

LOT 1 LOT 2 LOT 3 LOT 4

6	5	4	3	2	1
7	8	9	10	11	12
18	17	16	15	14	13
19	20	21	22	23	24
30	29	28	27	26	25
31	32	33	34	35	36

THIS MAP IS FOR WATER RIGHT INFORMATION ONLY

THIS MAP IS FOR WATER RIGHT INFORMATION ONLY

31S 14E

KBA_APP_000898

CRATER LAKE NATIONAL PARK

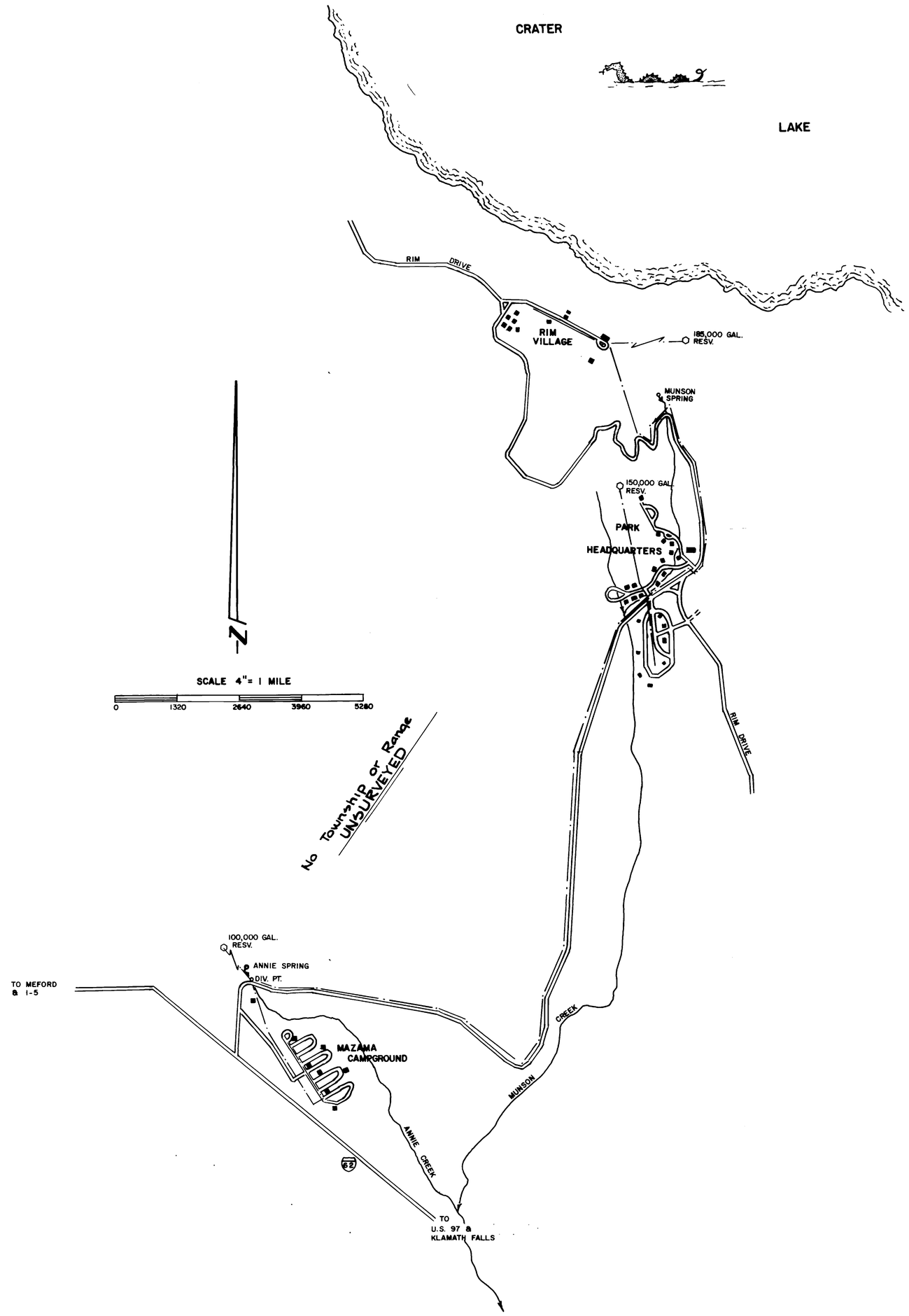

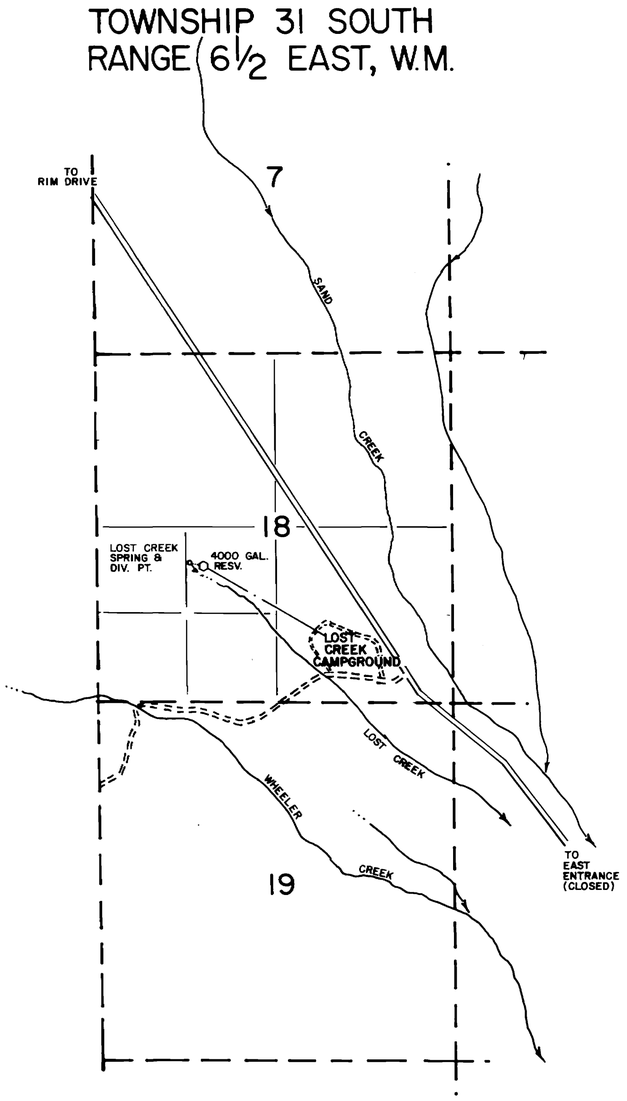

THIS MAP IS FOR WATER RIGHT INFORMATION ONLY

CRATER LAKE N.P.

KBA_APP_000899

TOWNSHIP 31 SOUTH, RANGE 7½ EAST, W.M.

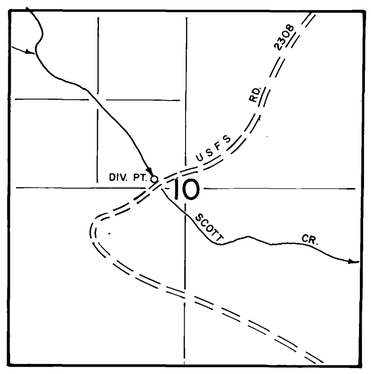

TOWNSHIP 32 SOUTH, RANGE 7 EAST, W. M.

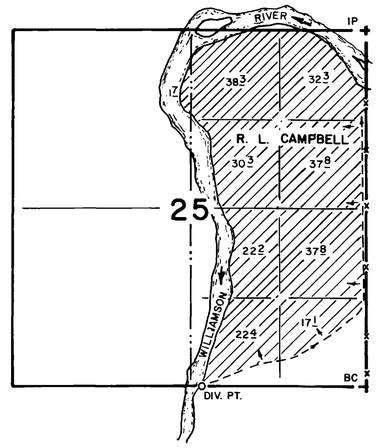

TOWNSHIP 32 SOUTH, RANGE 10 EAST, W. M.

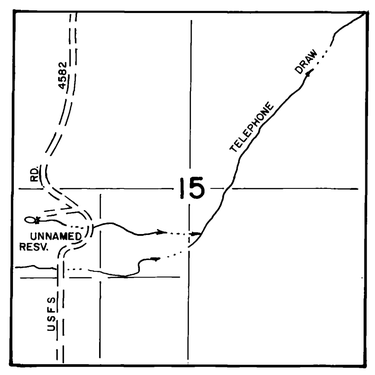

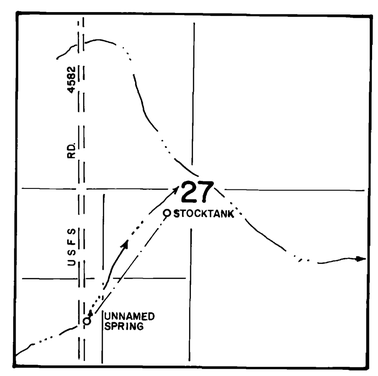

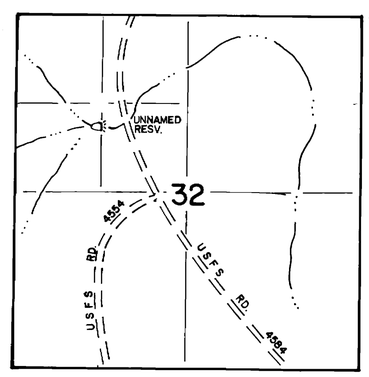

TOWNSHIP 32 SOUTH, RANGE 16 EAST, W.M.

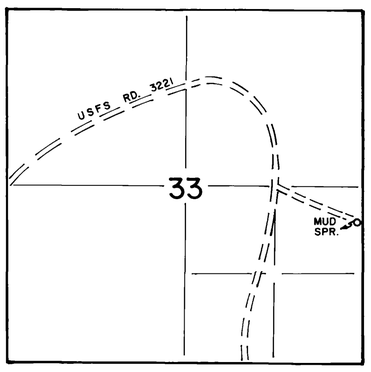

TOWNSHIP 33 SOUTH, RANGE 7 EAST, W. M.

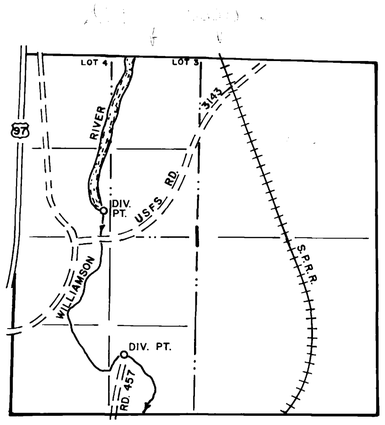

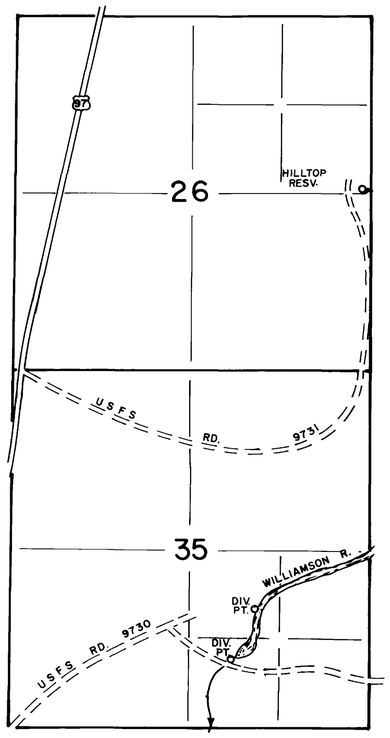

TOWNSHIP 33 SOUTH, RANGE 8 EAST, W. M.

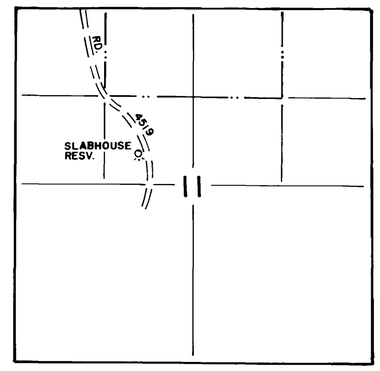

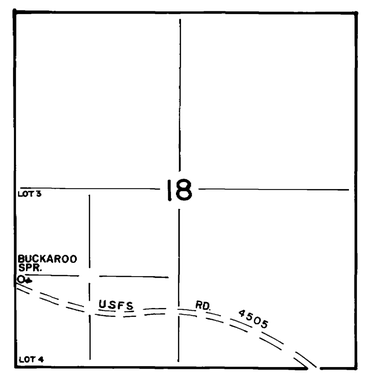

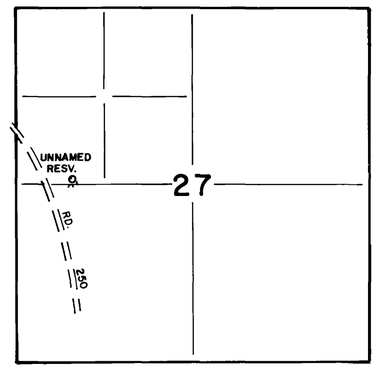

TOWNSHIP 33 SOUTH, RANGE 9 EAST, W. M.

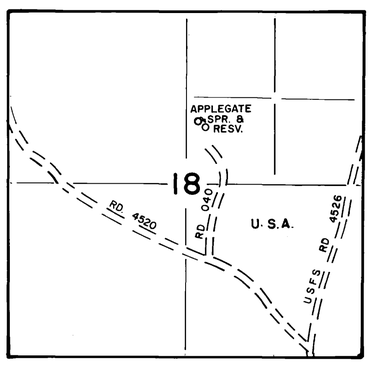

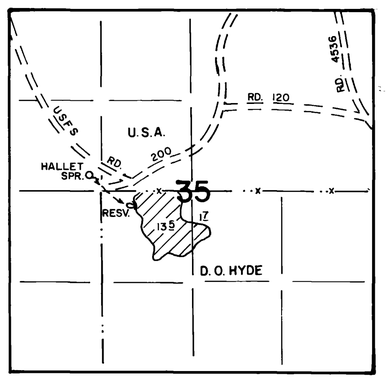

TOWNSHIP 33 SOUTH, RANGE 10 EAST, W. M.

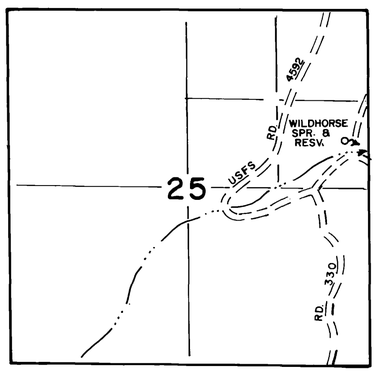

THIS MAP IS FOR WATER RIGHT INFORMATION ONLY

DETAIL SHEET 3
T 31 S R 7 1/2 E thru T 33 S R 10 E, W. M.

KBA_APP_000900

TOWNSHIP 31 SOUTH, RANGE 7 EAST, W. M.

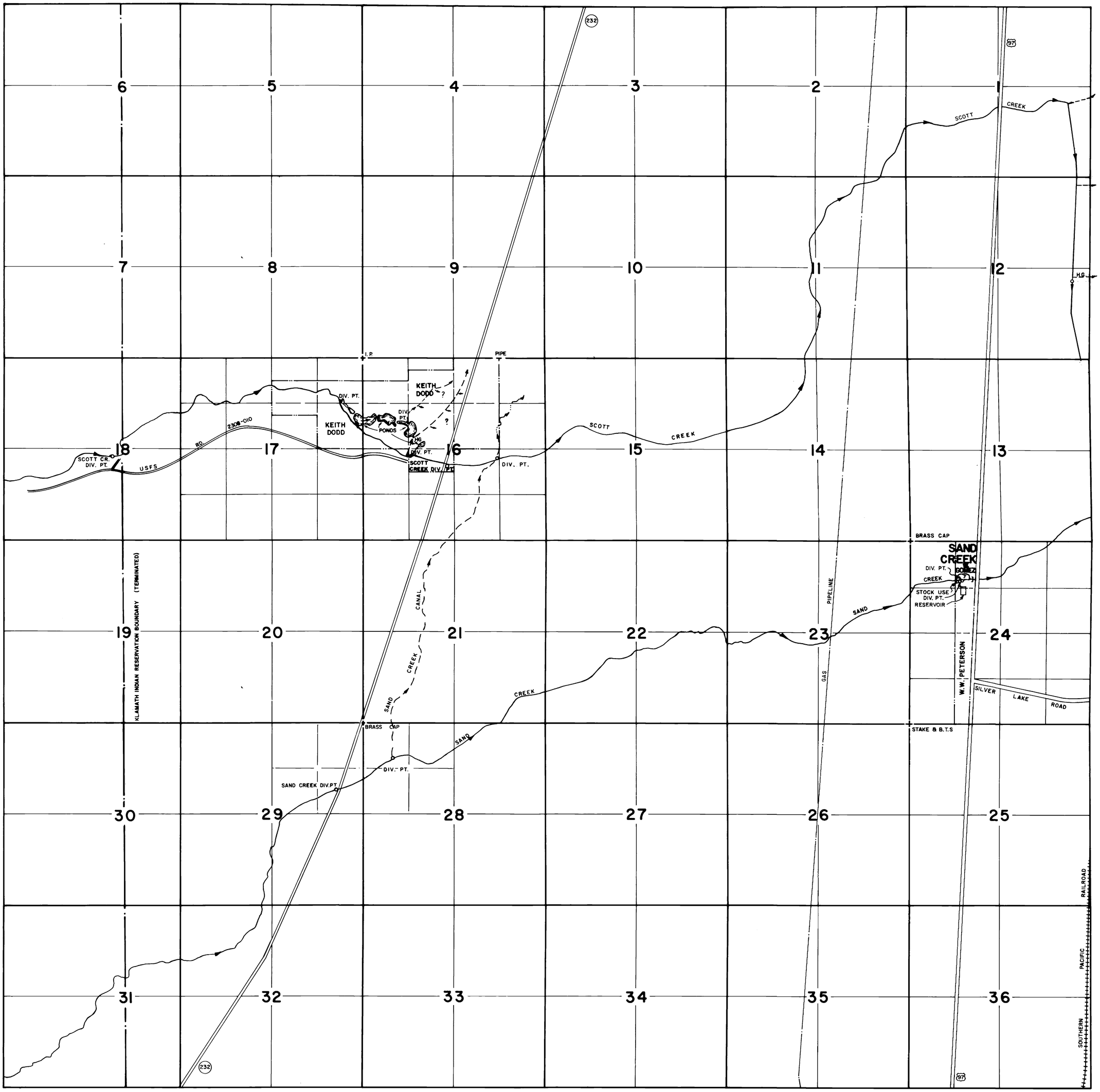

THIS MAP IS FOR WATER RIGHT INFORMATION ONLY

THIS MAP IS FOR WATER RIGHT INFORMATION ONLY

31S 7E

KBA_APP_000901

TOWNSHIP 31 SOUTH, RANGE 8 EAST, W. M.

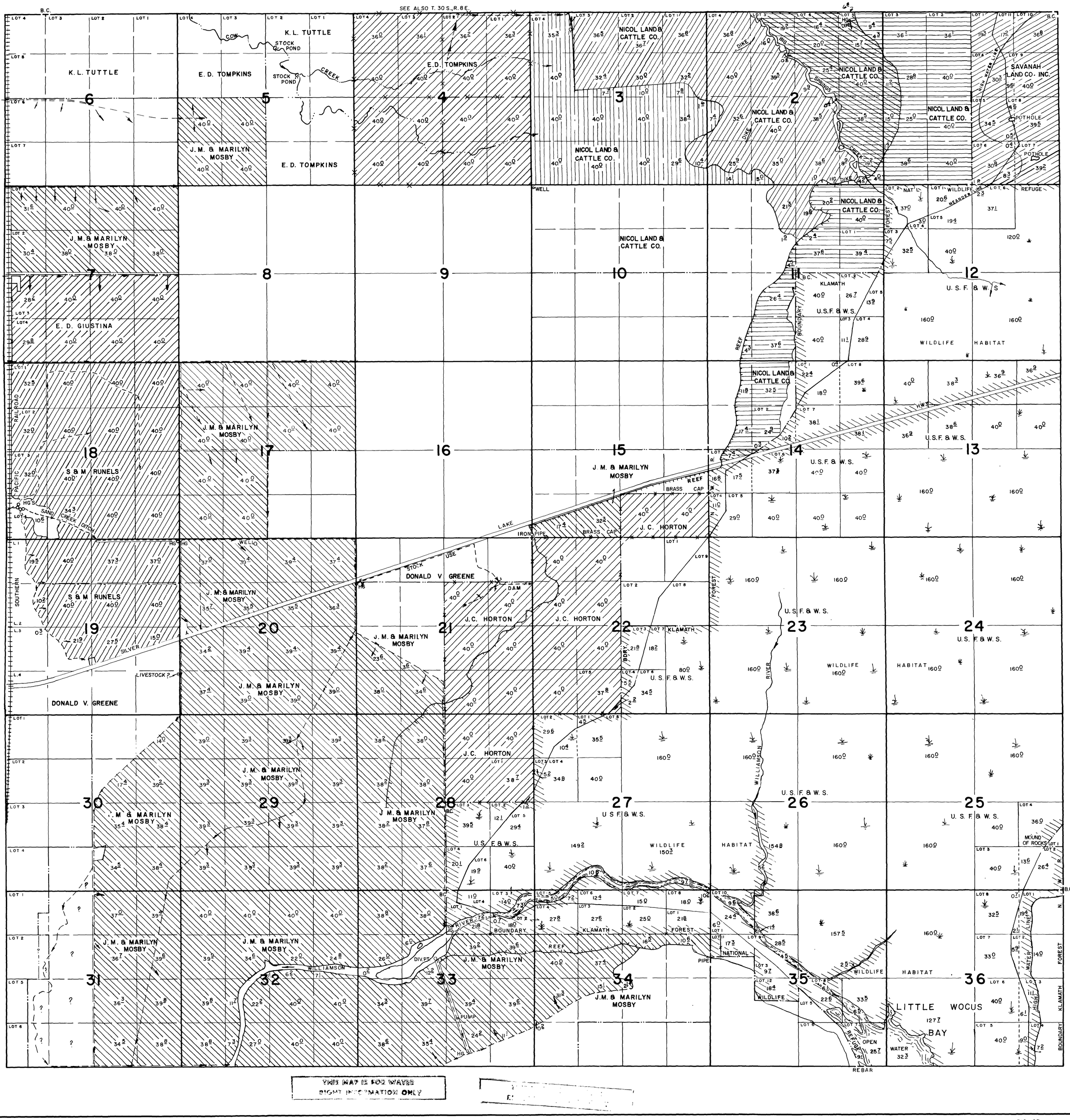

THIS MAP IS FOR WATER RIGHT INFORMATION ONLY

31S 8E

KBA_APP_000902

TOWNSHIP 31 SOUTH, RANGE 9 EAST, W. M.

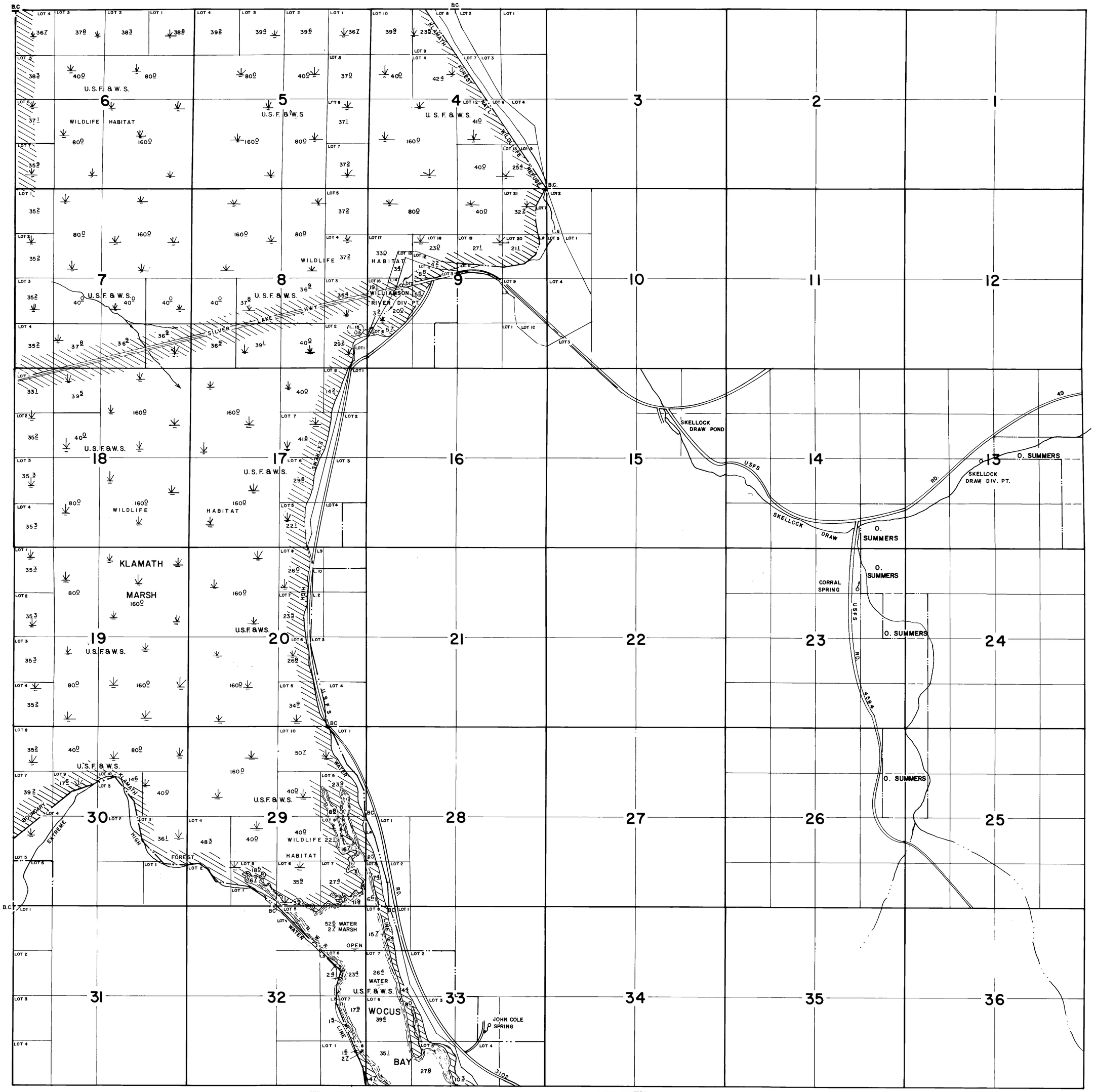

THIS MAP IS FOR WATER RIGHT INFORMATION ONLY

THIS MAP IS FOR WATER RIGHT INFORMATION ONLY

THIS MAP IS FOR WATER RIGHT INFORMATION ONLY

31S 9E

KBA_APP_000903

TOWNSHIP 32 SOUTH, RANGE 11 EAST, W. M.

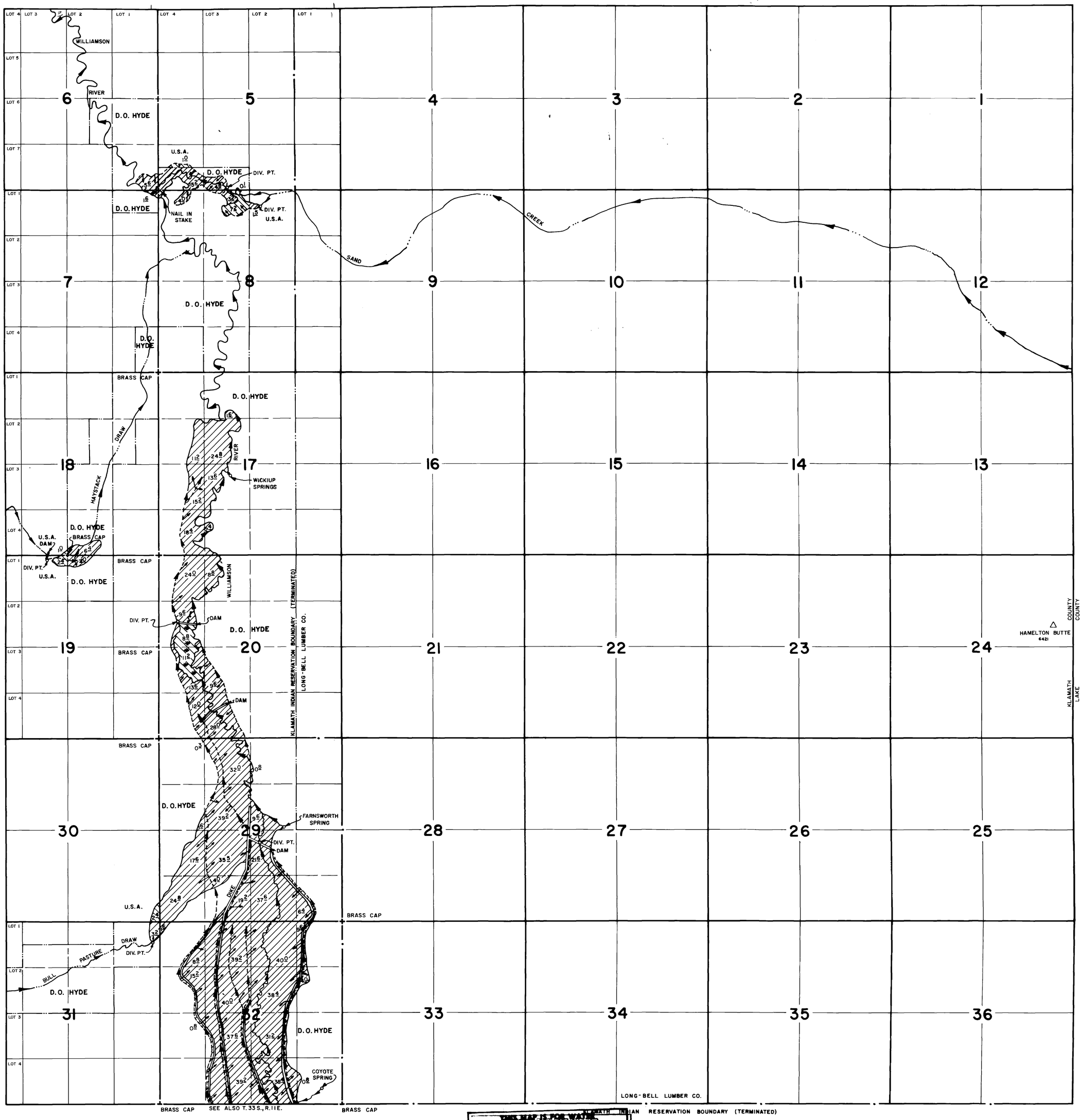

THIS MAP IS FOR WATER RIGHT INFORMATION ONLY

32S 11E

KBA_APP_000904

TOWNSHIP 32 SOUTH, RANGE 13 EAST, W. M.

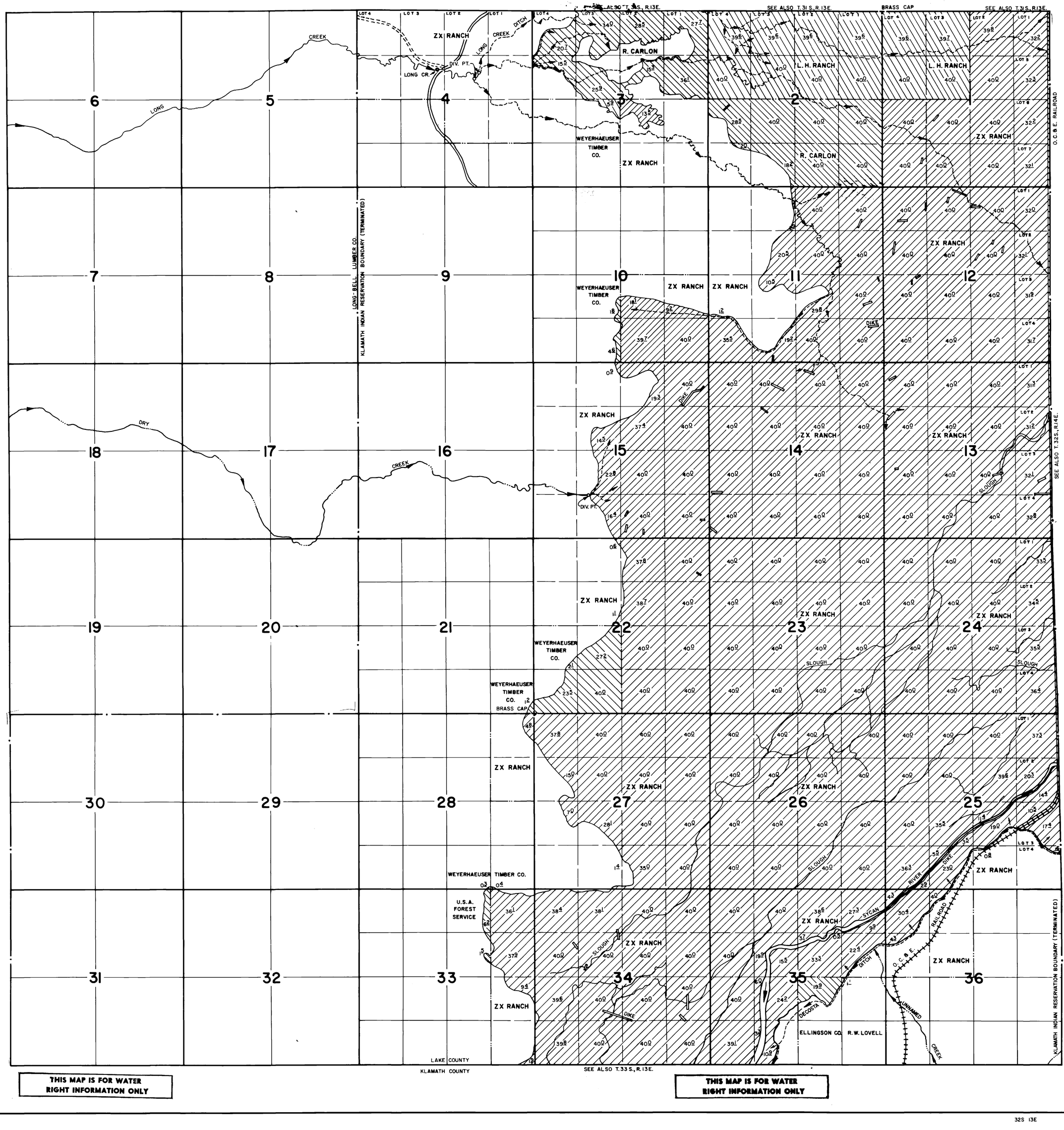

KBA_APP_000905

TOWNSHIP 32 SOUTH RANGE 14 EAST W. M.

TERMINATED KLAMATH INDIAN RESERVATION BOUNDARY

Z X RANCH

U S A

USFS ROAD 28

UNNAMED RES.

CHOCKTOOT CREEK

USFS ROAD 3239

HEAD QUARTER

DIV. PT.

SYCAN RIVER DIV. PT.

SYCAN RIVER

DECOSTA DITCH

USFS ROAD 3207

SHANE CREEK

LOUSE LK

THIS MAP IS FOR WATER RIGHT INFORMATION ONLY

THIS MAP IS FOR WATER RIGHT INFORMATION ONLY

32-14

TOWNSHIP 32 SOUTH, RANGE 15 EAST, W. M.

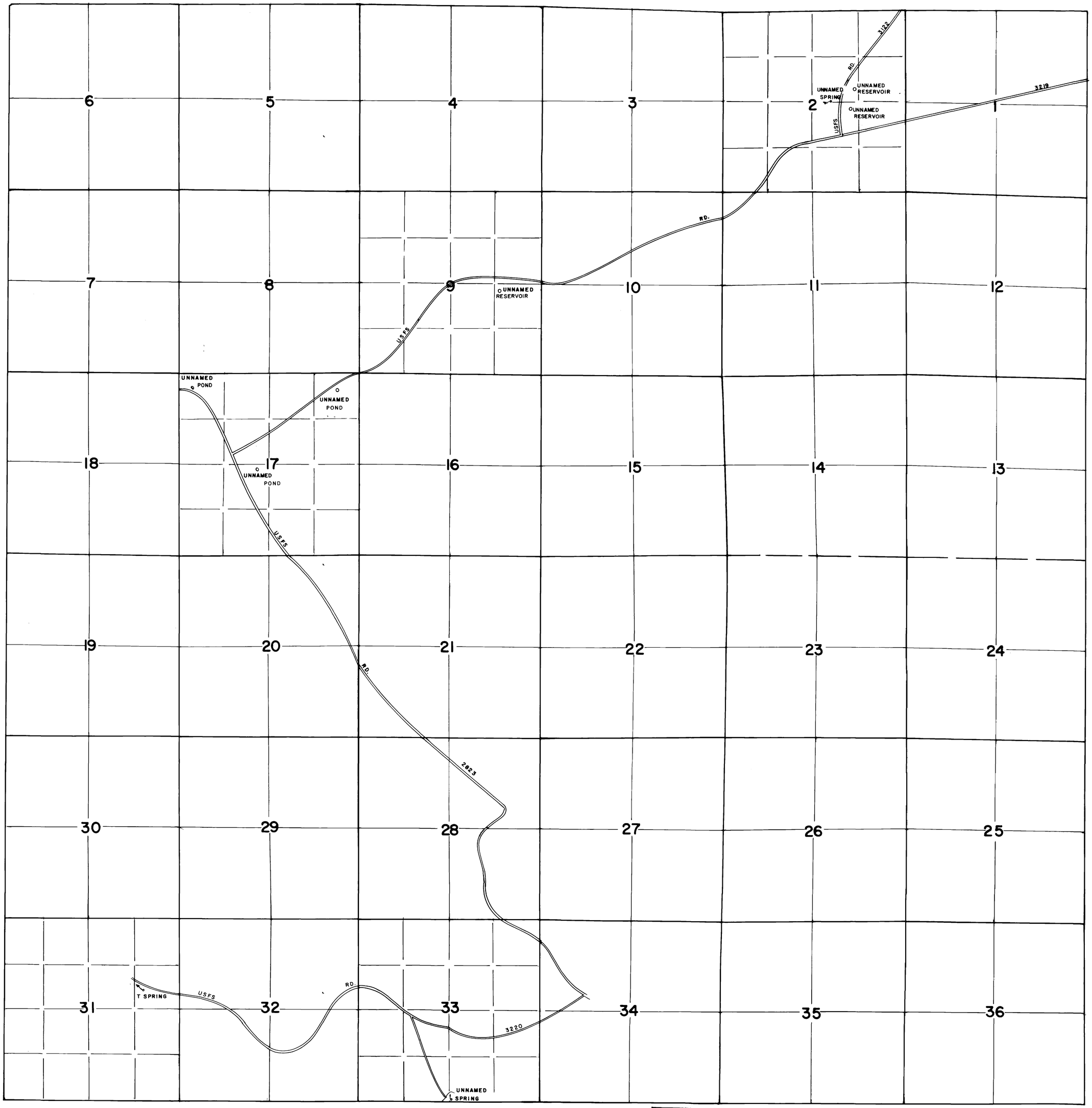

THIS MAP IS FOR WATER RIGHT INFORMATION ONLY

32S 15E

KBA_APP_000907

TOWNSHIP 32 SOUTH, RANGE 8 EAST, W. M.

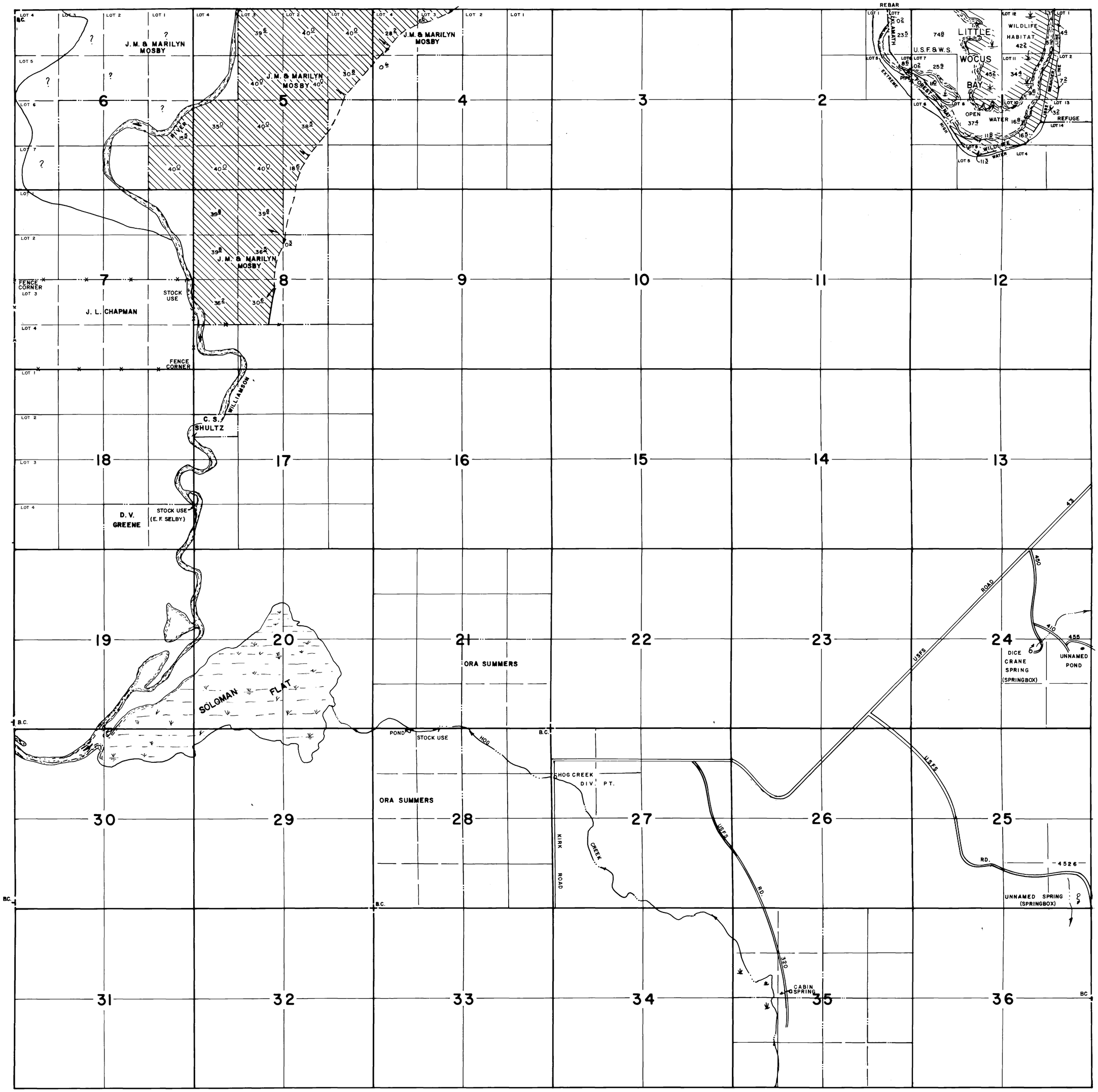

THIS MAP IS FOR WATER RIGHT INFORMATION ONLY

THIS MAP IS FOR WATER RIGHT INFORMATION ONLY

32S 8E

TOWNSHIP 32 SOUTH, RANGE 9 EAST, W. M.

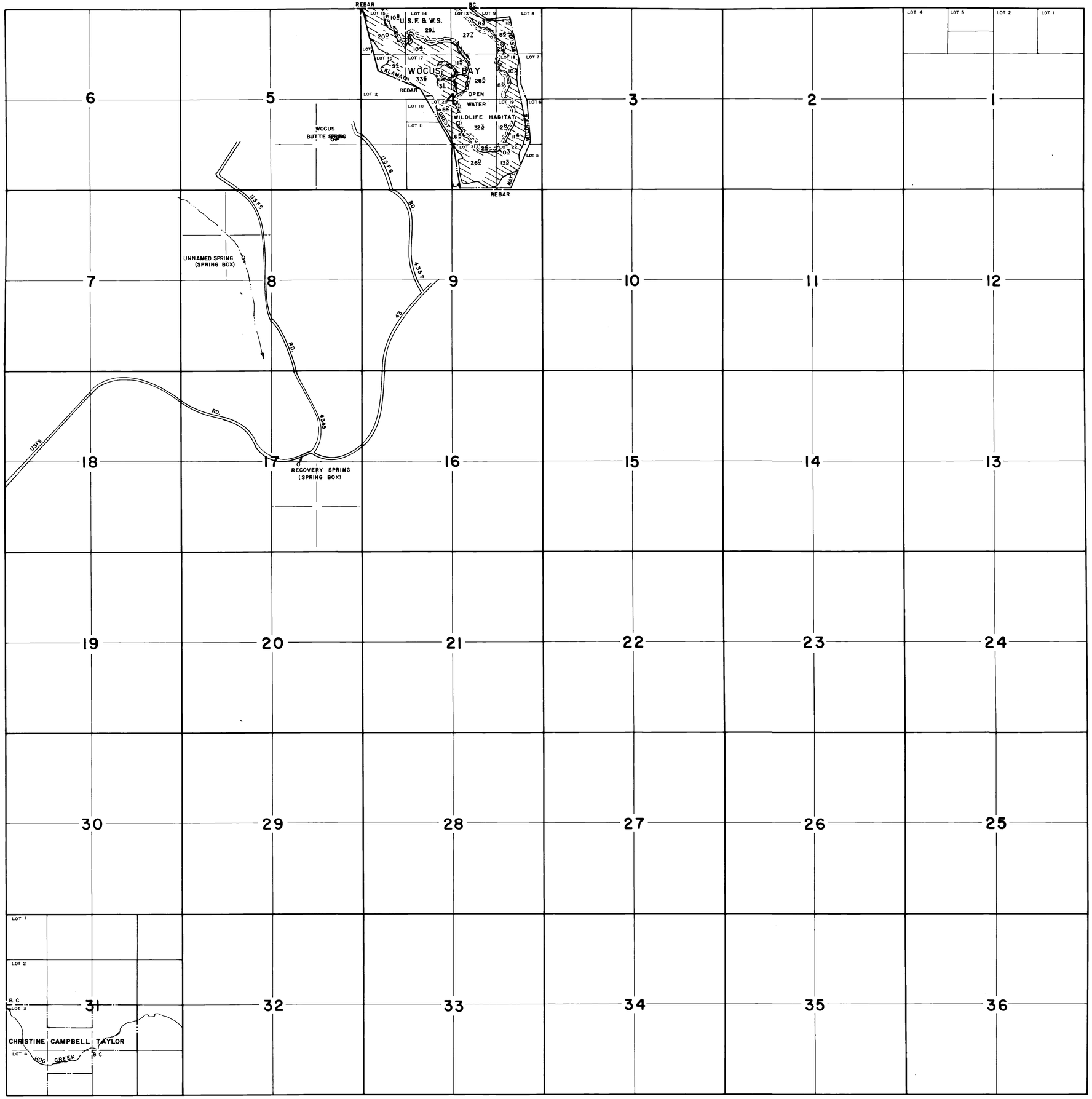

THIS MAP IS FOR WATER RIGHT INFORMATION ONLY

THIS MAP IS FOR WATER RIGHT INFORMATION ONLY

32S 9E

KBA_APP_000909

TOWNSHIP 33 SOUTH, RANGE 11 EAST, W. M.

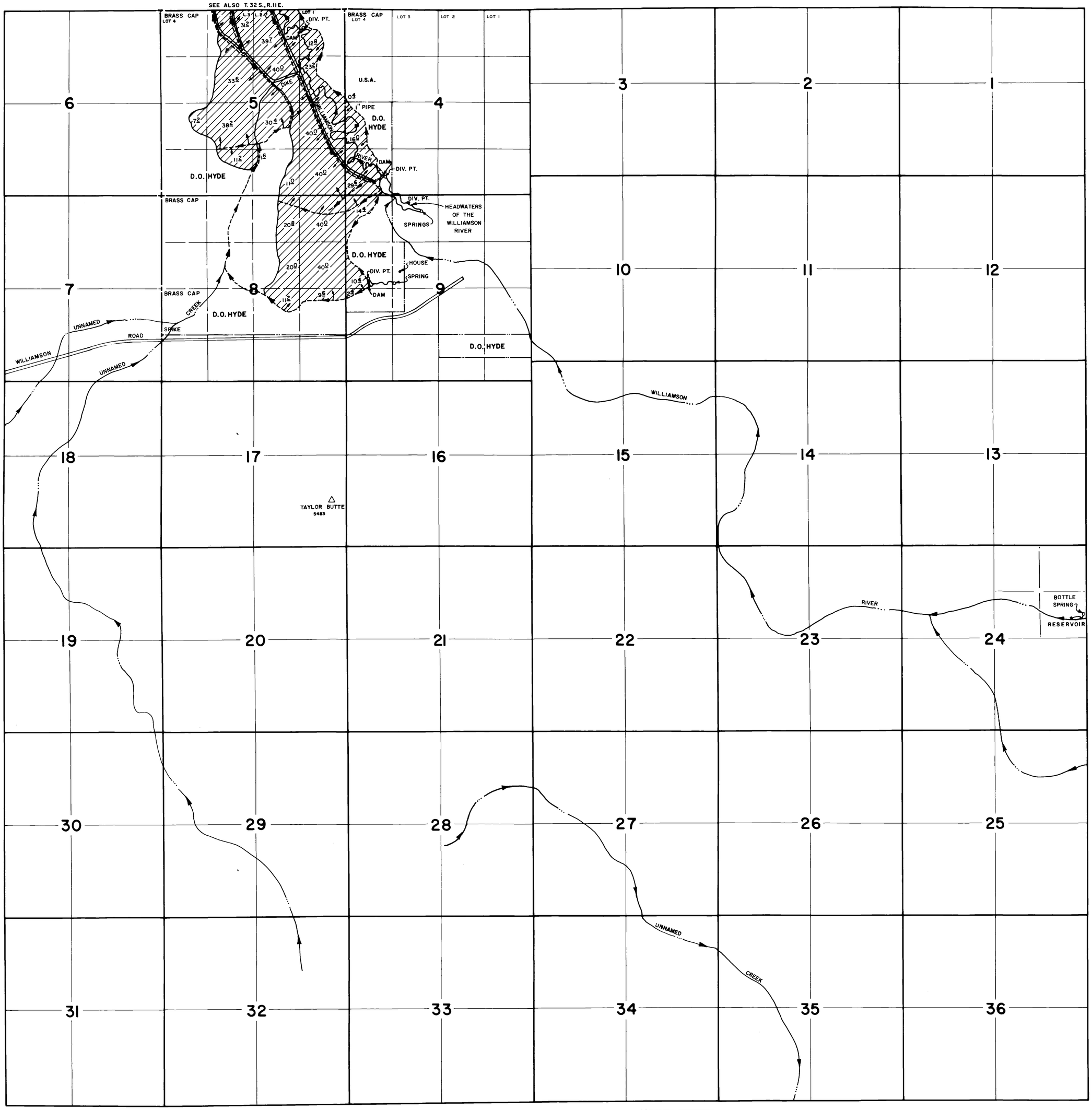

THIS MAP IS FOR WATER RIGHT INFORMATION ONLY

THIS MAP IS FOR WATER RIGHT INFORMATION ONLY

33S 11E

KBA_APP_000910

TOWNSHIP 33 SOUTH, RANGE 12 EAST, W. M.

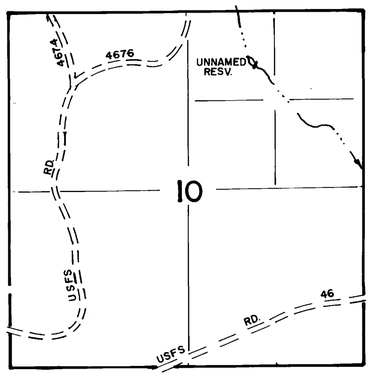

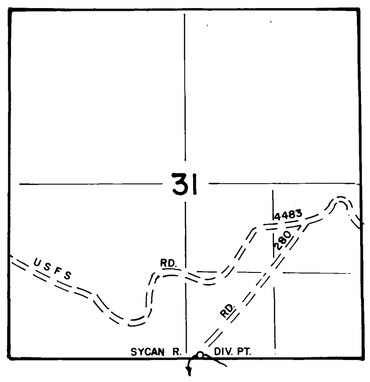

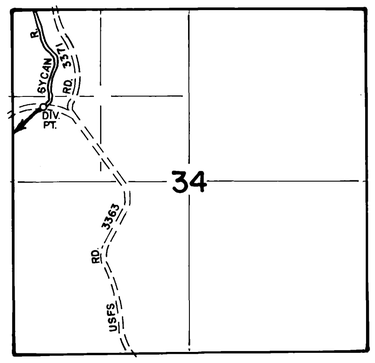

TOWNSHIP 33 SOUTH, RANGE 14 EAST, W. M.

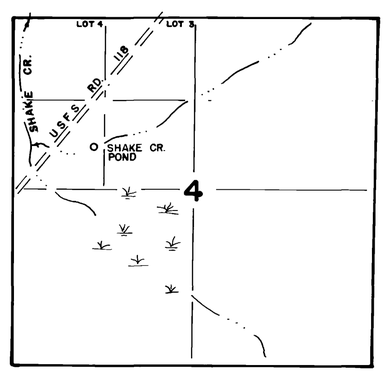

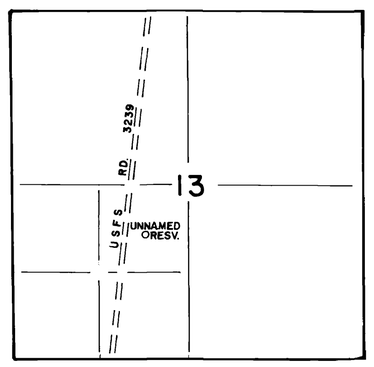

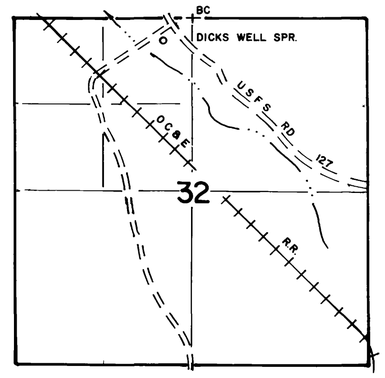

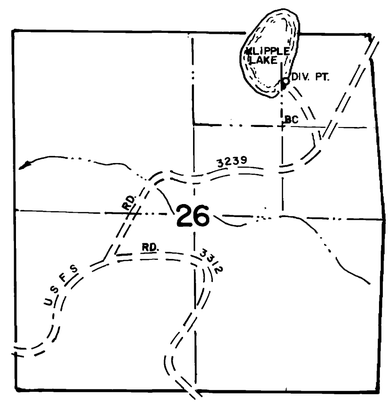

TOWNSHIP 33 SOUTH, RANGE 17 EAST, W. M.

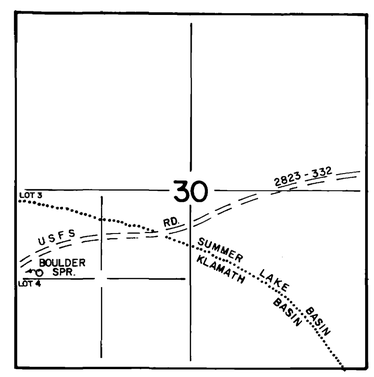

TOWNSHIP 34 SOUTH, RANGE 6 EAST, W. M.

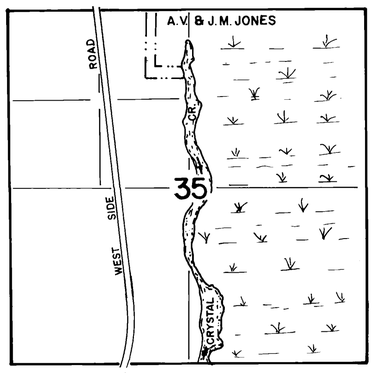

TOWNSHIP 34 SOUTH, RANGE 10 EAST, W. M.

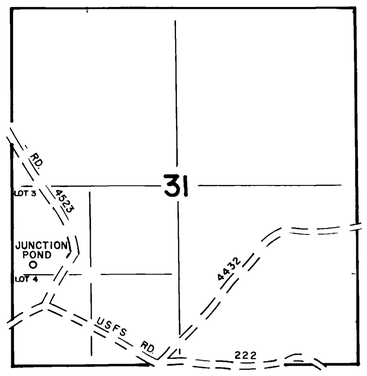

TOWNSHIP 34 SOUTH, RANGE 11 EAST, W.M.

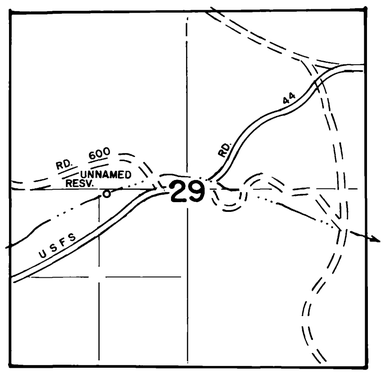

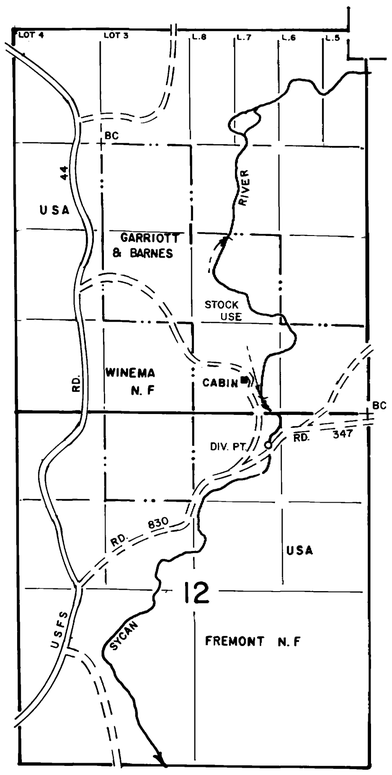

THIS MAP IS FOR WATER RIGHT INFORMATION ONLY

DETAIL SHEET 4
T 33 S, R 12 E thru T 34 S, R 11 E, W. M.

KBA_APP_000911

TOWNSHIP 33 SOUTH, RANGE 13 EAST, W. M.

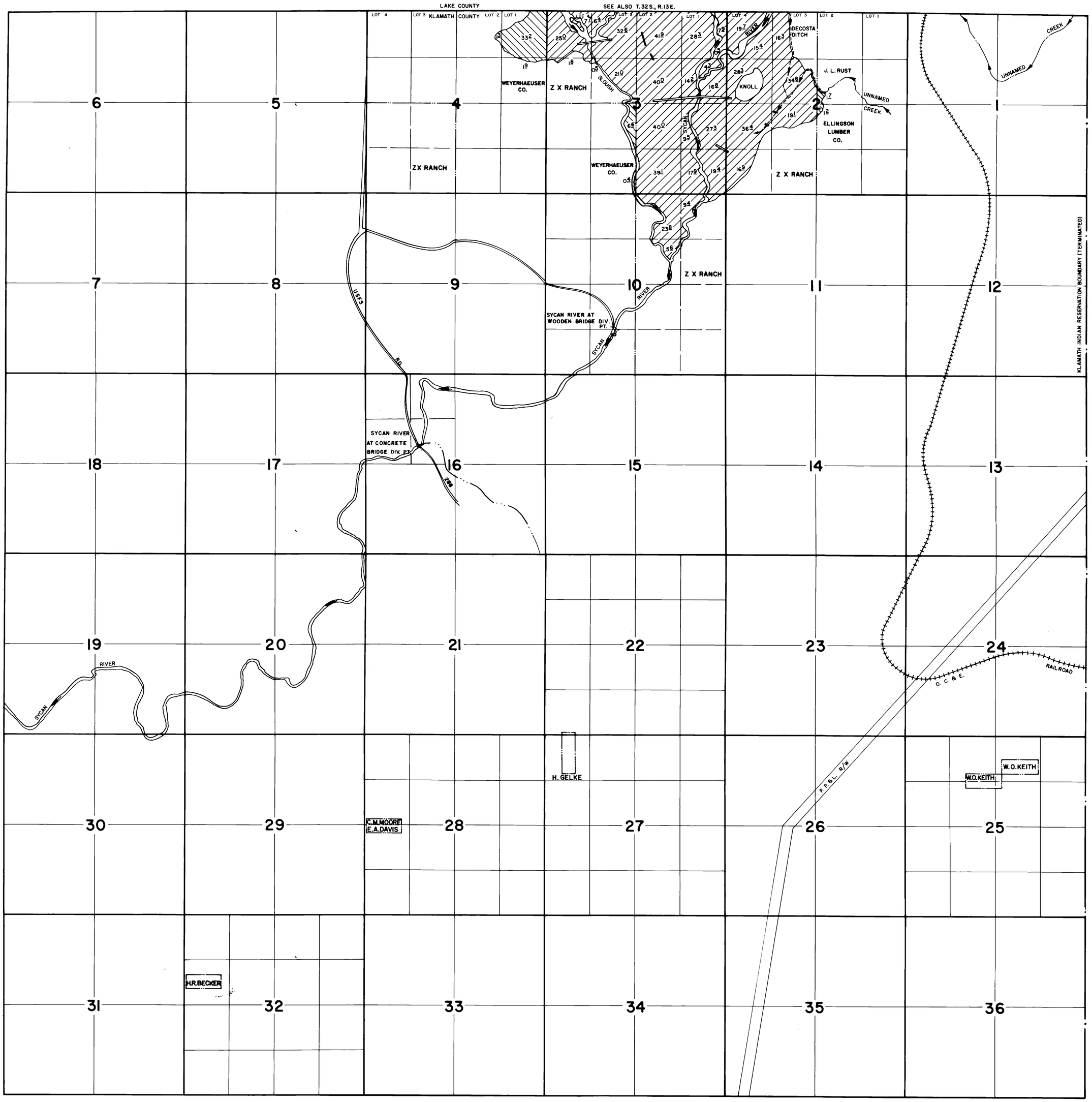

THIS MAP IS FOR WATER RIGHT INFORMATION ONLY

THIS MAP IS FOR WATER RIGHT INFORMATION ONLY

33S 13E

TOWNSHIP 33 SOUTH, RANGE 15 EAST, W. M.

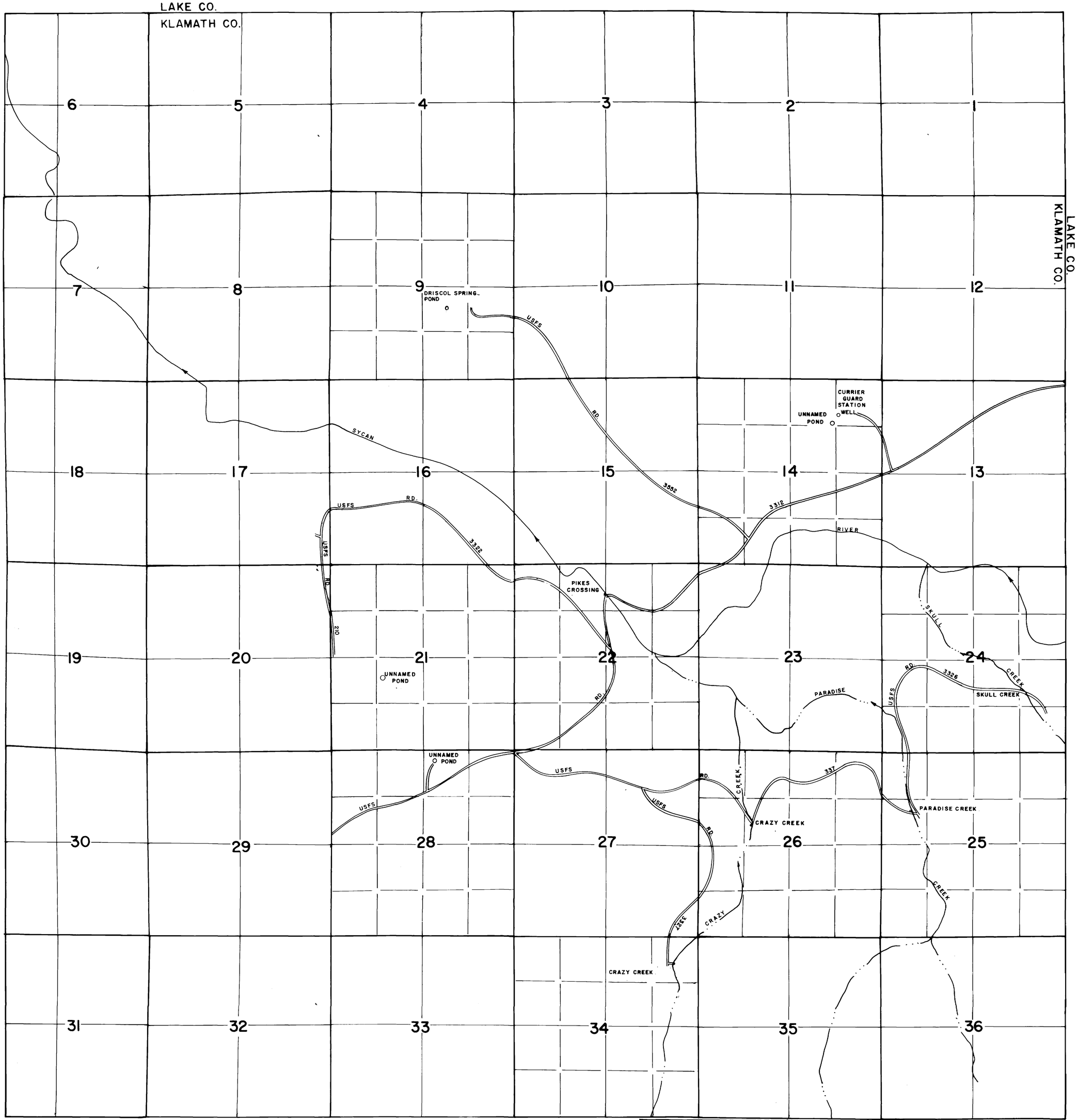

THIS MAP IS FOR WATER RIGHT INFORMATION ONLY

33S 15E

KBA_APP_000913

TOWNSHIP 33 SOUTH, RANGE 16 EAST, W. M.

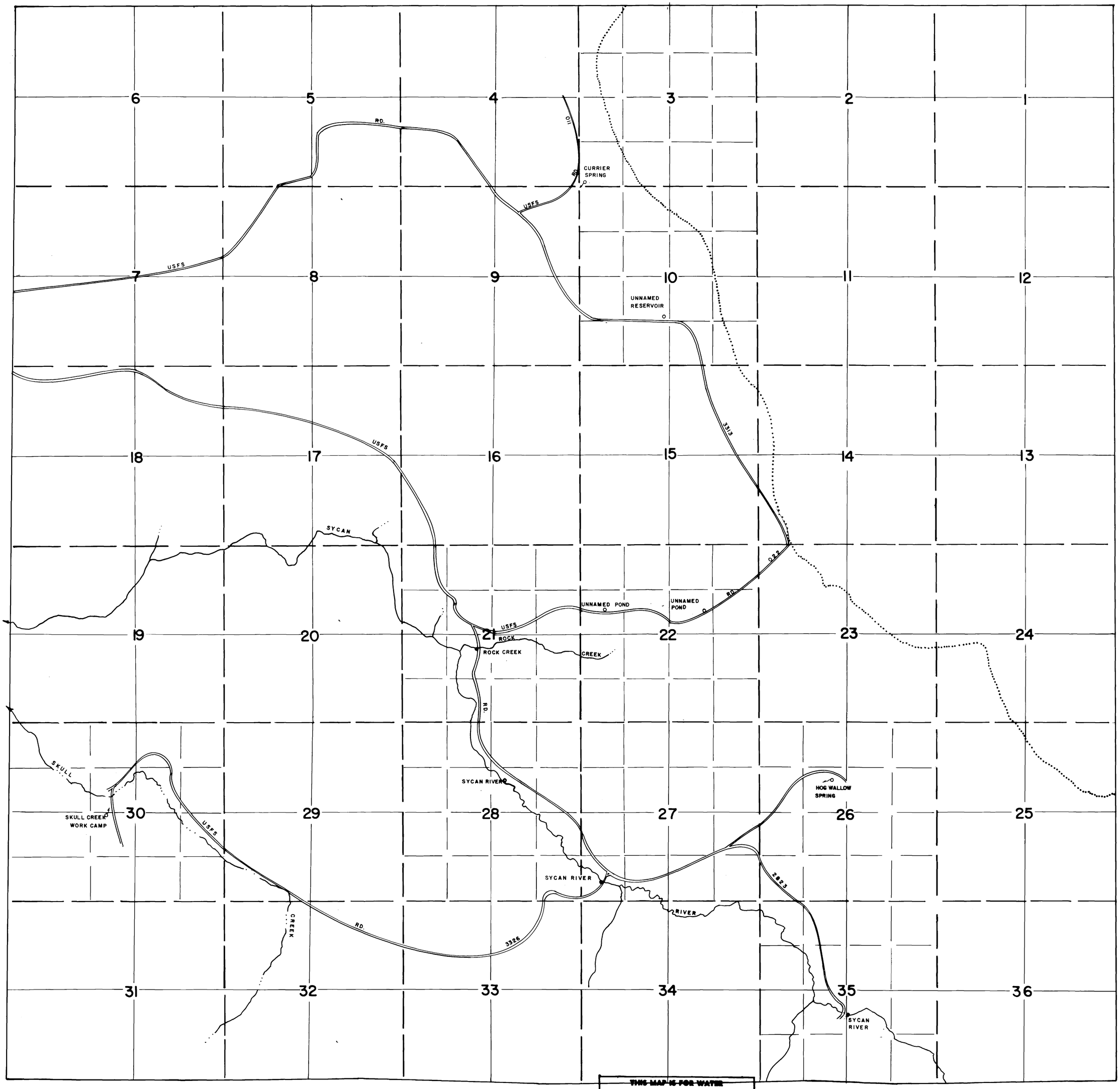

THIS MAP IS FOR WATER RIGHT INFORMATION ONLY

335 16E

KBA_APP_000914

TOWNSHIP 33 SOUTH, RANGE 7 1/2 EAST, W. M.

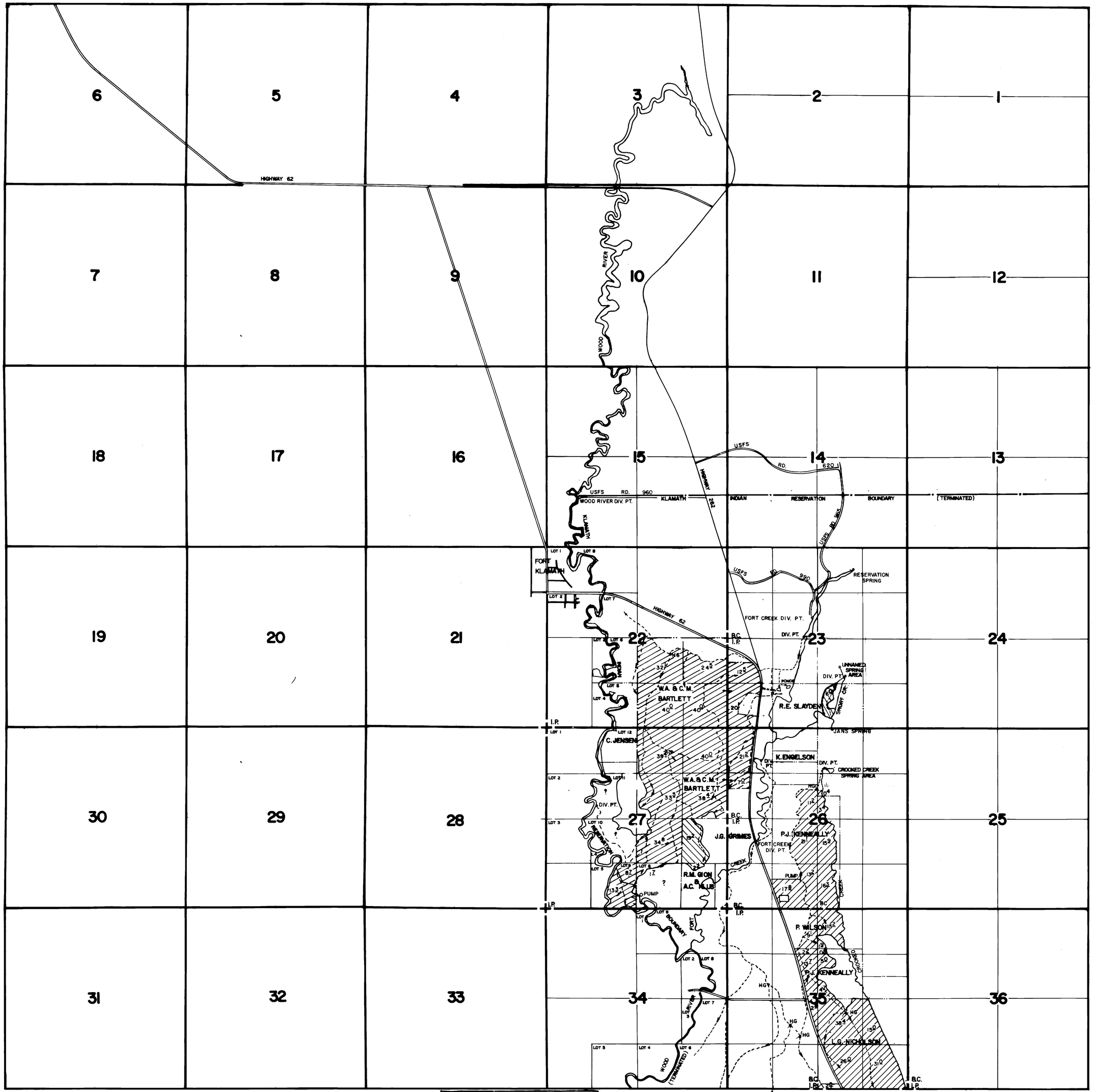

THIS MAP IS FOR WATER RIGHT INFORMATION ONLY

THIS MAP IS FOR WATER RIGHT INFORMATION ONLY

33S 7 1/2 E

KBA_APP_000915

TOWNSHIP 34 SOUTH, RANGE 12 EAST, W. M.

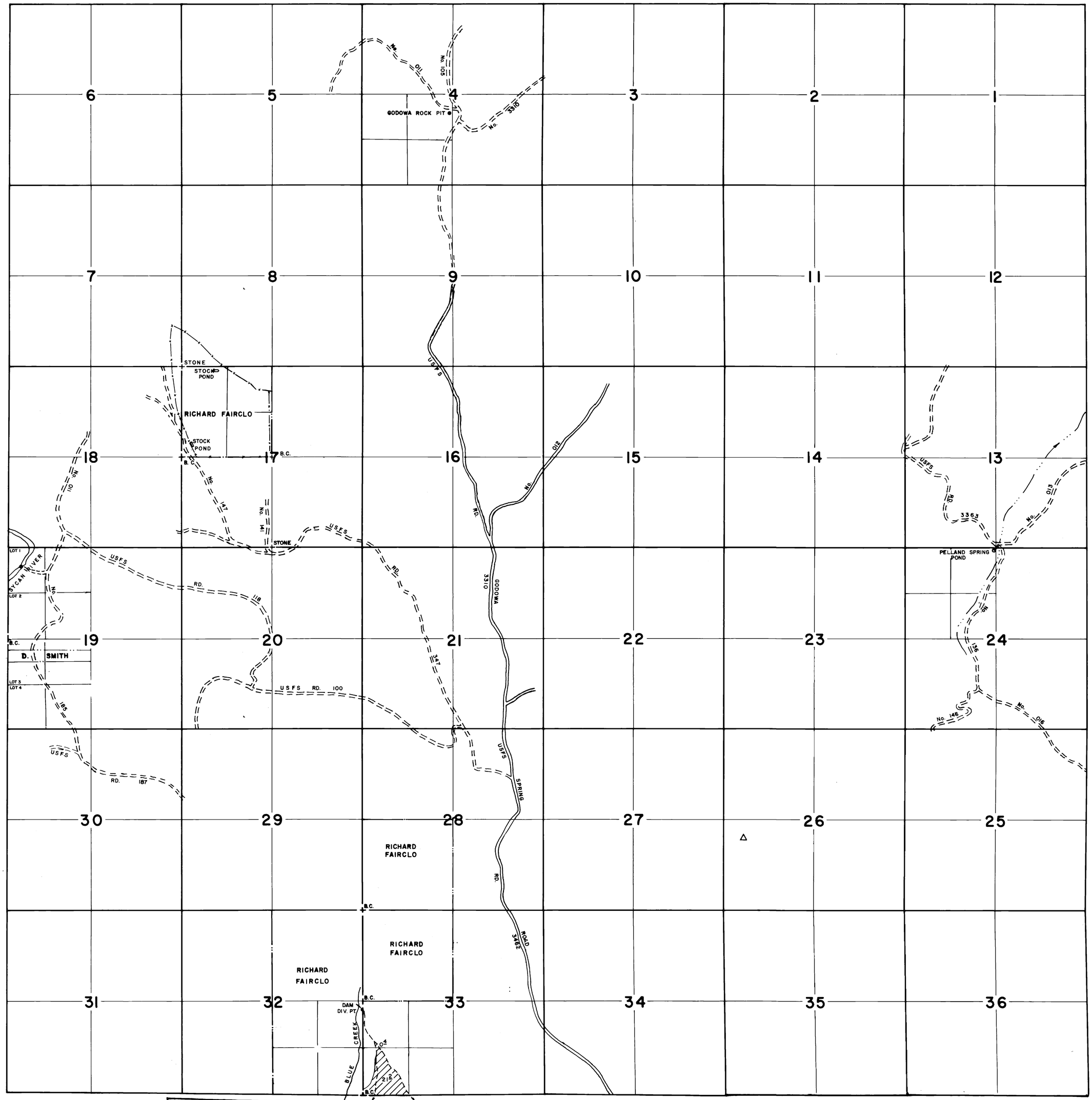

34S 12E

KBA_APP_000916

TOWNSHIP 34 SOUTH, RANGE 13 EAST, W. M.

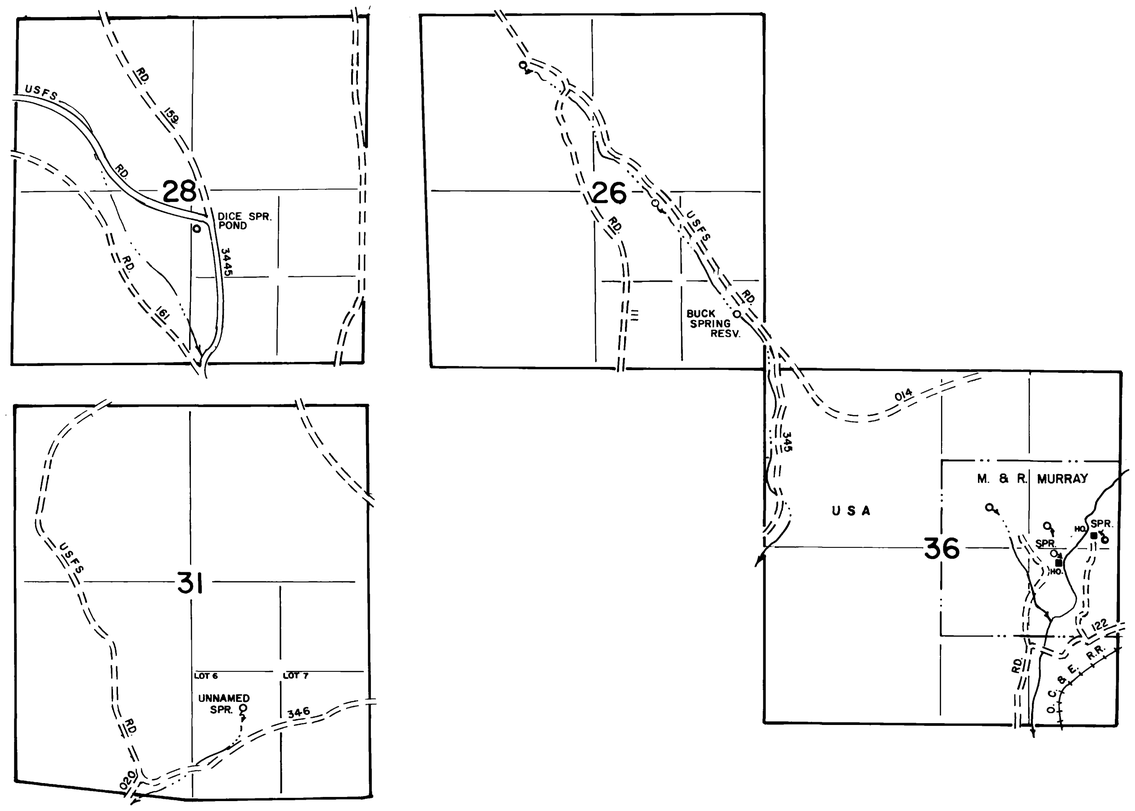

TOWNSHIP 35 SOUTH, RANGE 5 EAST, W. M.
(UNSURVEYED)

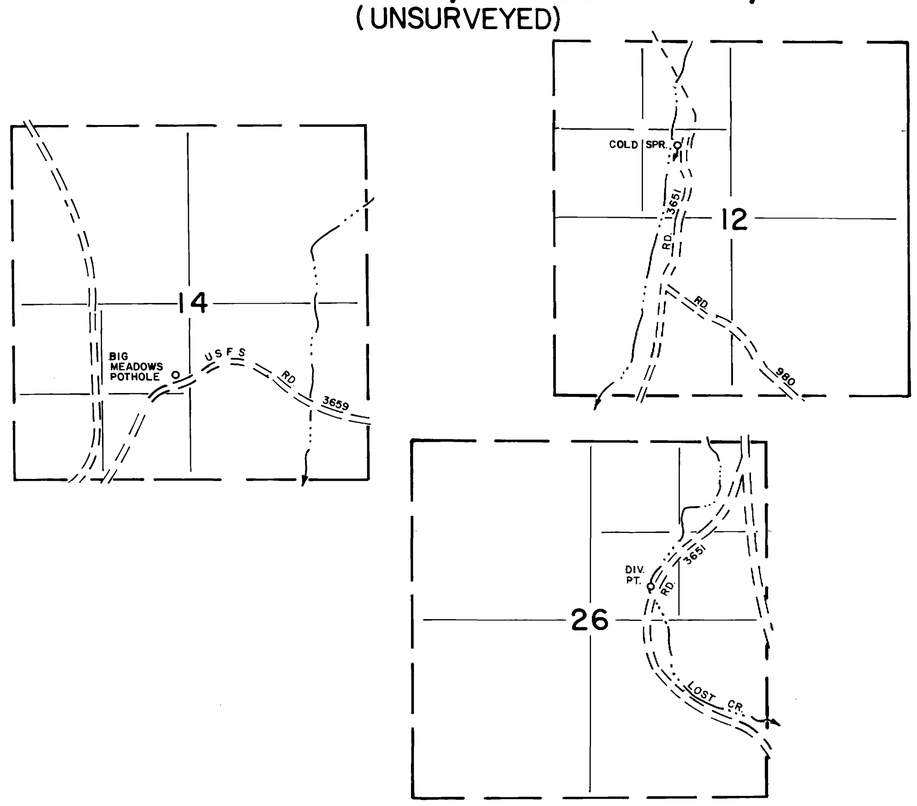

TOWNSHIP 35 SOUTH, RANGE 6 EAST, W. M.

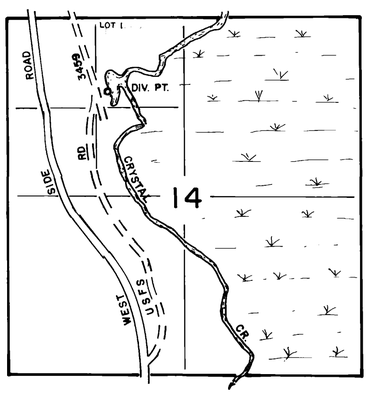

TOWNSHIP 35 SOUTH, RANGE 11 EAST, W. M.

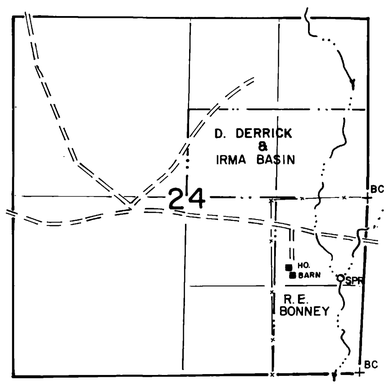

TOWNSHIP 35 SOUTH, RANGE 14 EAST, W. M.

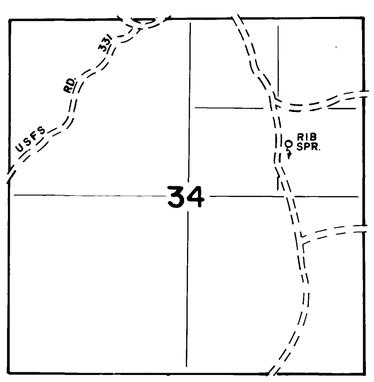

TOWNSHIP 35 SOUTH, RANGE 16 EAST, W.M.

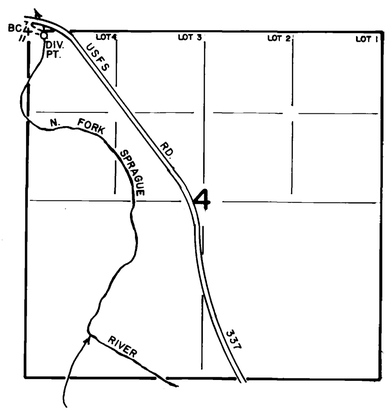

TOWNSHIP 36 SOUTH, RANGE 15 EAST, W. M.

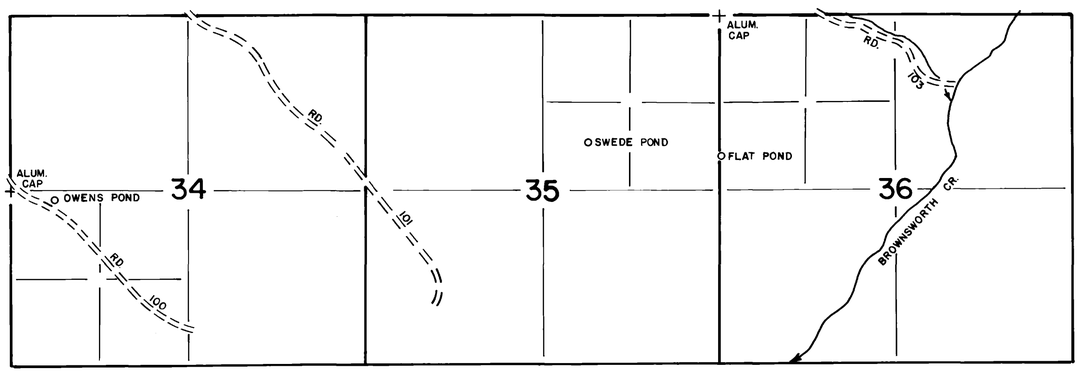

TOWNSHIP 36 SOUTH, RANGE 16 EAST, W.M.

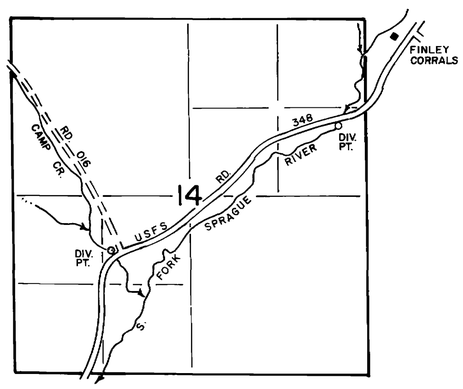

THIS MAP IS FOR WATER RIGHT INFORMATION ONLY

DETAIL SHEET 5
T 34 S, R 13 E thru T 36 S, R 16 E, W. M.

TOWNSHIP 34 SOUTH, RANGE 14 EAST, W. M.

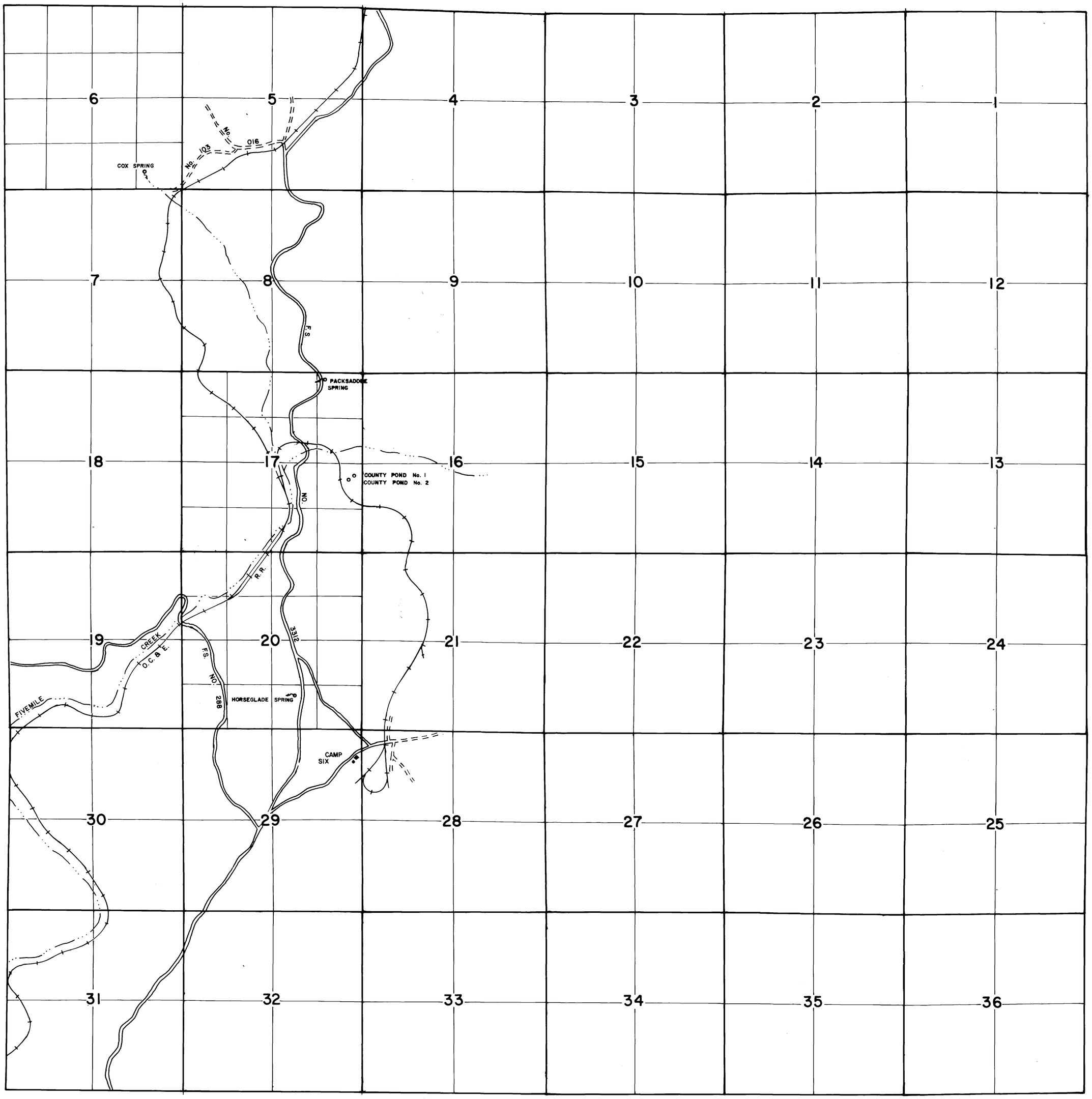

THIS MAP IS FOR WATER RIGHT INFORMATION ONLY

T 34 S R 14 E

KBA_APP_000918

TOWNSHIP 34 SOUTH, RANGE 15 EAST, W.M.

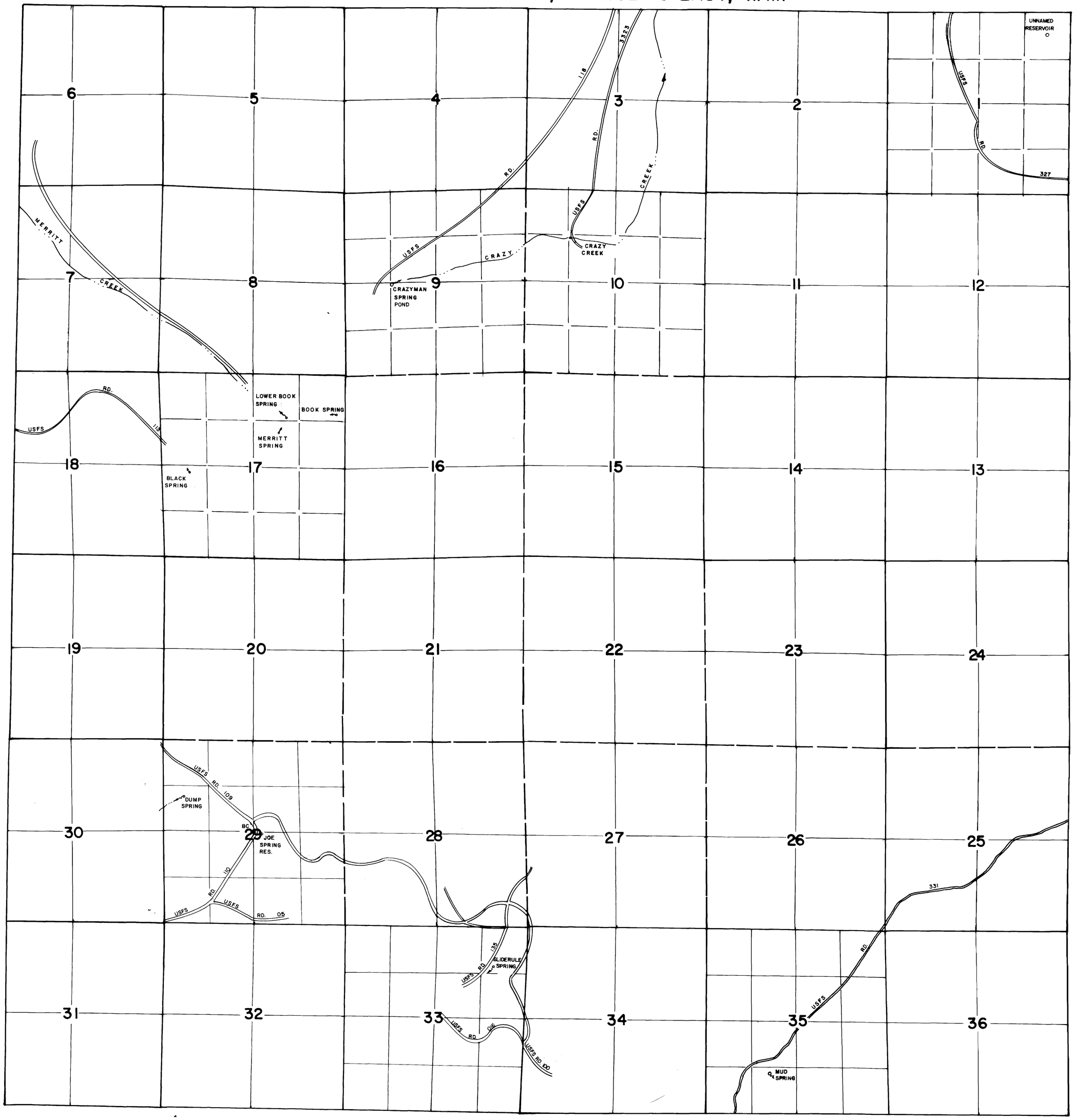

THIS MAP IS FOR WATER RIGHT INFORMATION ONLY

34S 15E

KBA_APP_000919

TOWNSHIP 34 SOUTH, RANGE 16 EAST, W.M.

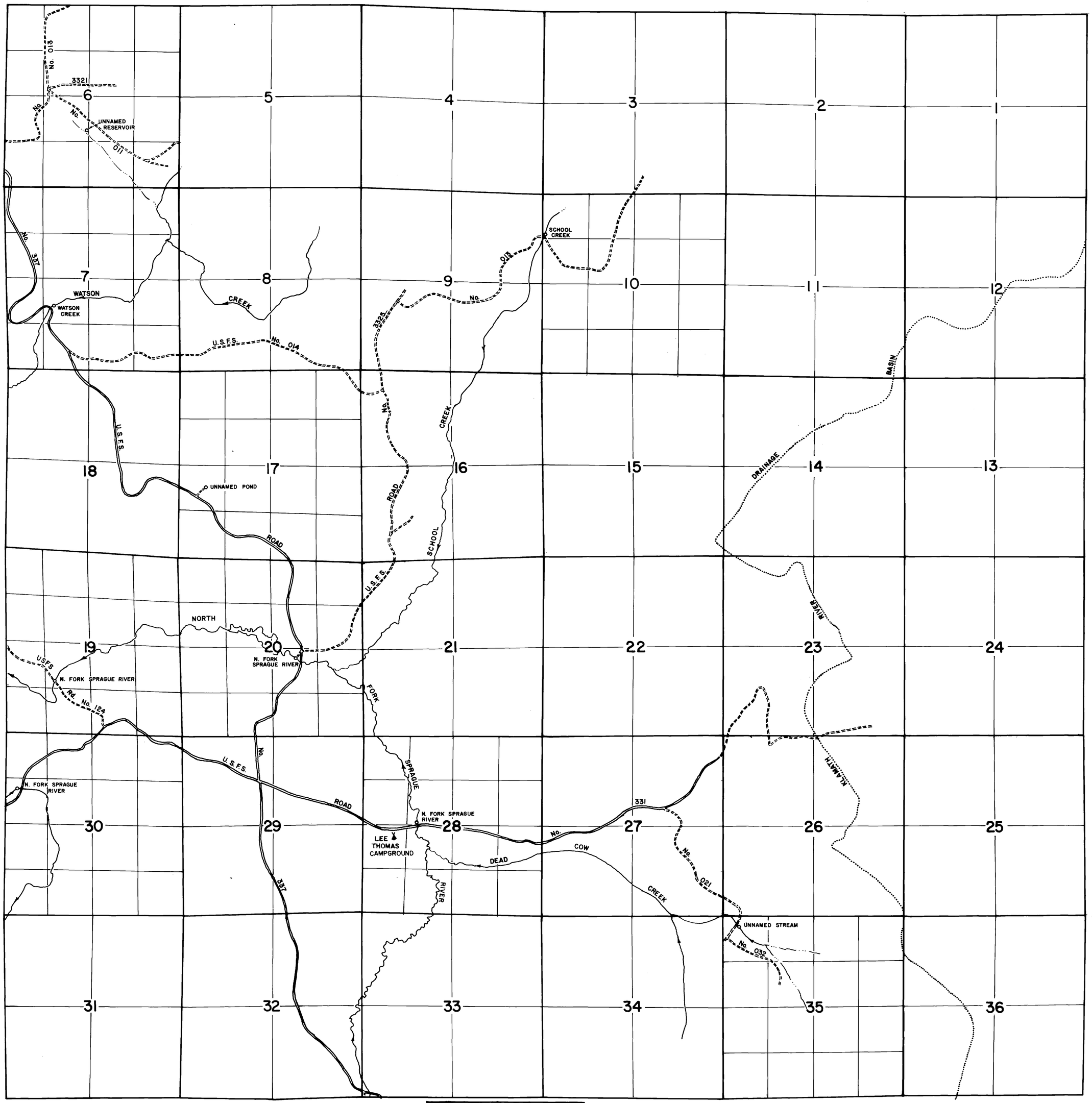

THIS MAP IS FOR WATER RIGHT INFORMATION ONLY

T 34 S R 16 E

KBA_APP_000920

TOWNSHIP 34 SOUTH, RANGE 7 1/2 EAST W.M.

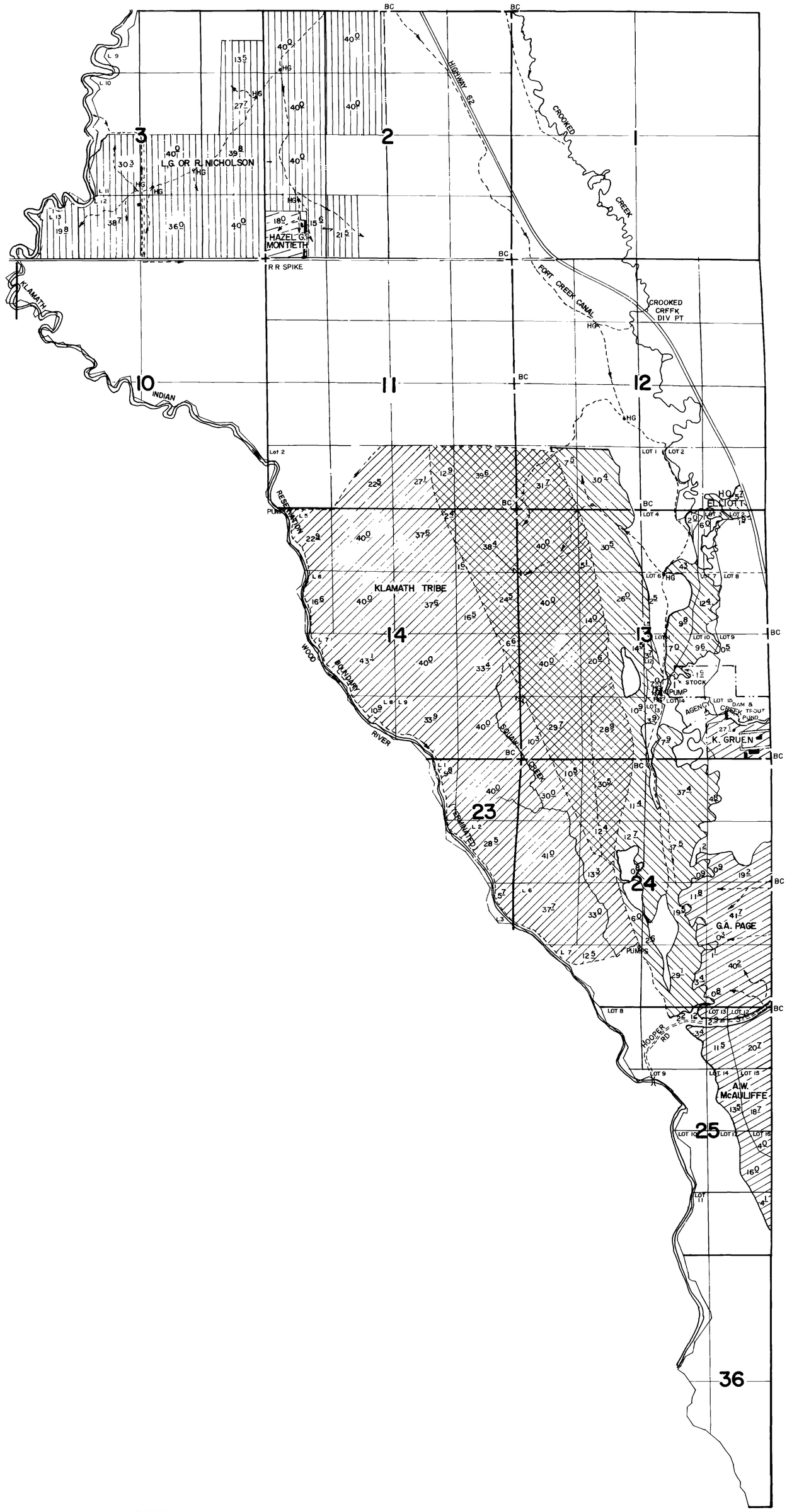

THIS MAP IS FOR WATER RIGHT INFORMATION ONLY

KBA_APP_000921

TOWNSHIP 34 SOUTH, RANGE 7 EAST, W. M.

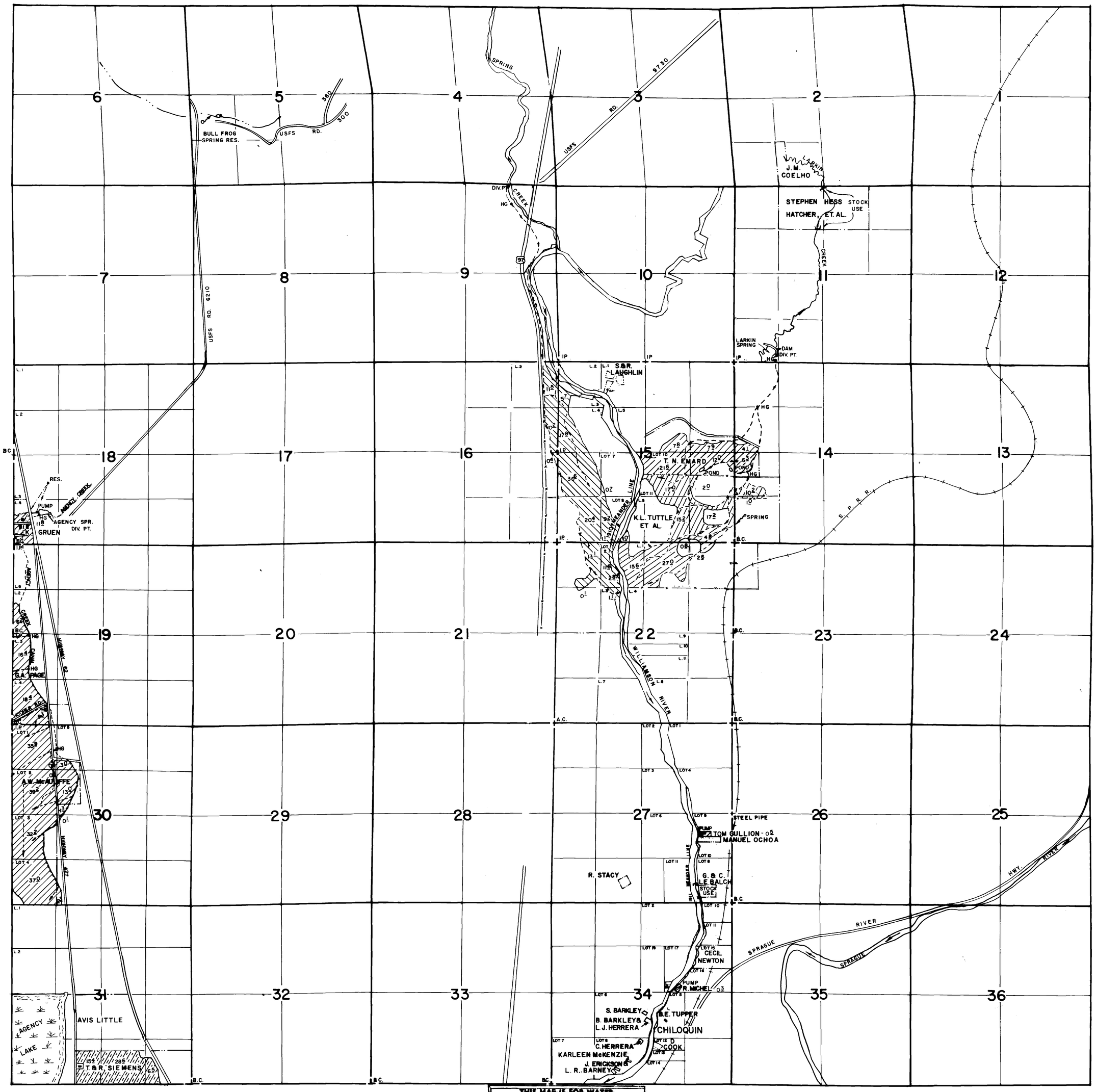

34S 7E

TOWNSHIP 34 SOUTH, RANGE 8 EAST, W. M.

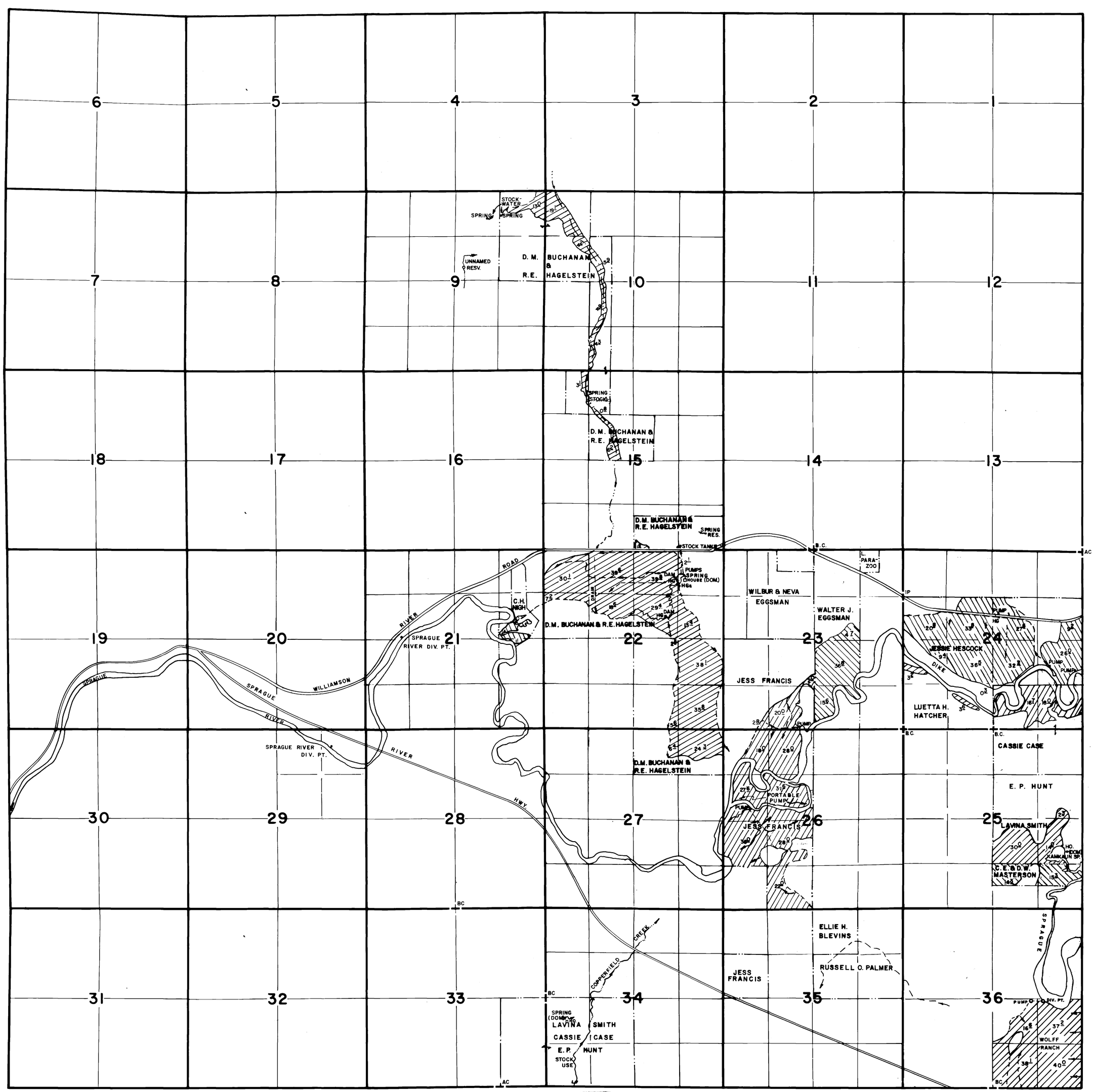

THIS MAP IS FOR WATER RIGHT INFORMATION ONLY

34S 8E

KBA_APP_000923

TOWNSHIP 34 SOUTH, RANGE 9 EAST, W. M.

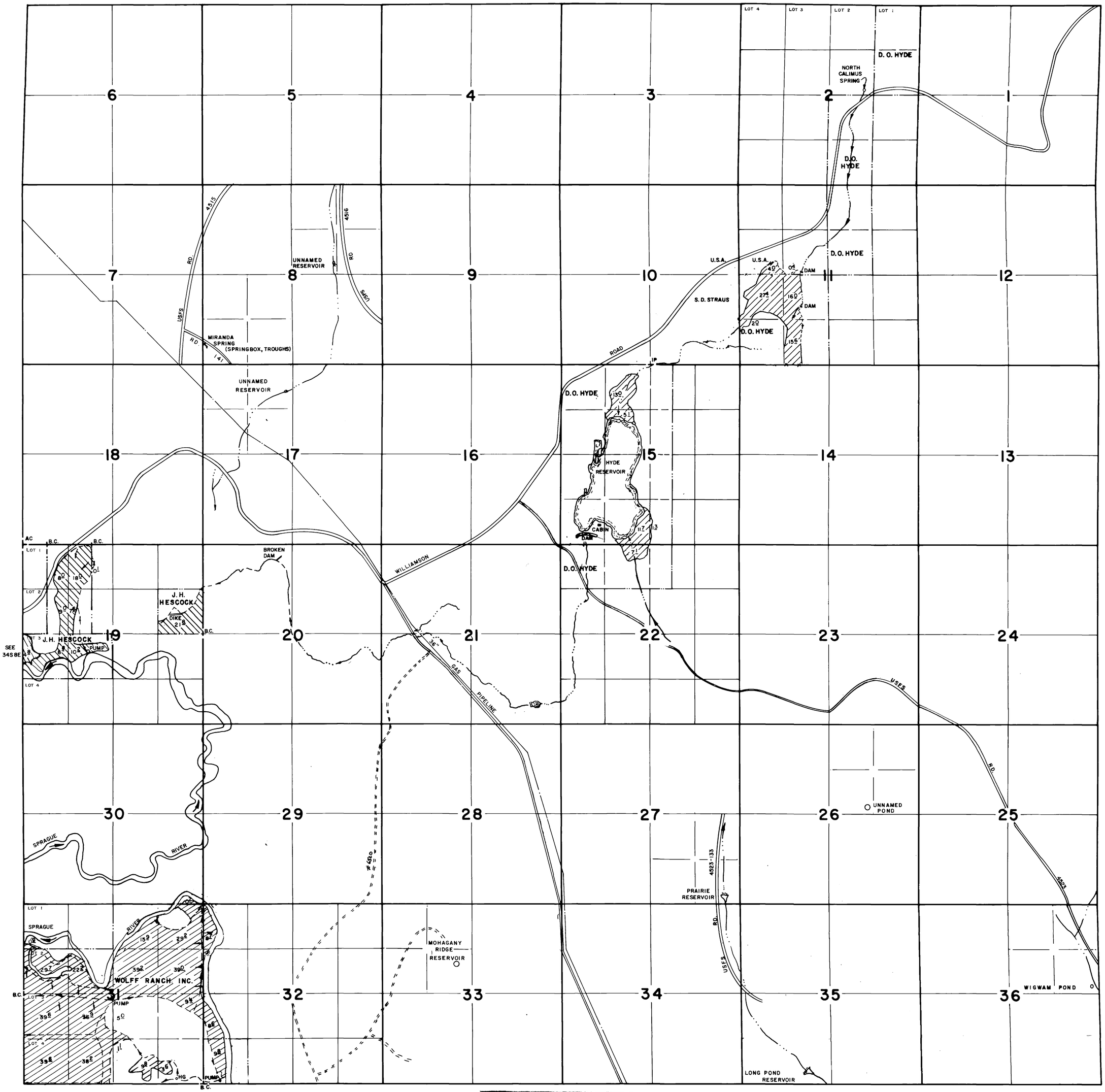

THIS MAP IS FOR WATER RIGHT INFORMATION ONLY

THIS MAP IS FOR WATER RIGHT INFORMATION ONLY

34S 9E

KBA_APP_000924

TOWNSHIP 35 SOUTH, RANGE 10 EAST, W. M.

GRADE RESERVOIR
#212
SOUTH GRADE RESERVOIR
POTHOLE POND
#210
#1439
#44
#350
B.C.
#41
RIMROCK RESERVOIR
UNNAMED RESERVOIR
#280
JOHN SMITH RESERVOIR
UNNAMED RESERVOIR
D. COOK
D. COOK
D. COOK
D. COOK
MAGDALENE SCHONCHIN
R.E. NYE
H.G. HERMES
T.E. BUCKNELL
S.J. CONNER
E.L. STEFFEN
T.M. YOKOYAMA
E.R. SHANKLIN
H.B. KILBOURN
D.L. RIEHLE
MILDRED LOIS ROBINSON BROWN
WINEMA PENINSULA INC.
SPRAGUE
L.E. TREHERN
L. BUELL
W. CARTER
E. HALL
J.E. TURNER
RIVER
SPRAGUE
RIVER
FLORENCE McKEE
FLORENCE McKEE
SPRAGUE
RIVER
ROAD
SPRING (STOCK)
F.L. CRONN

1 2 3 4 5 6
7 8 9 10 11 12
18 17 16 15 14 13
19 20 21 22 23 24
30 29 28 27 26 25
31 32 33 34 35 36

LOT 1 LOT 2 LOT 3 LOT 4

THIS MAP IS FOR WATER RIGHT INFORMATION ONLY

THIS MAP IS FOR WATER RIGHT INFORMATION ONLY

35S 10E

KBA_APP_000925

TOWNSHIP 35 SOUTH, RANGE 12 EAST, W. M.

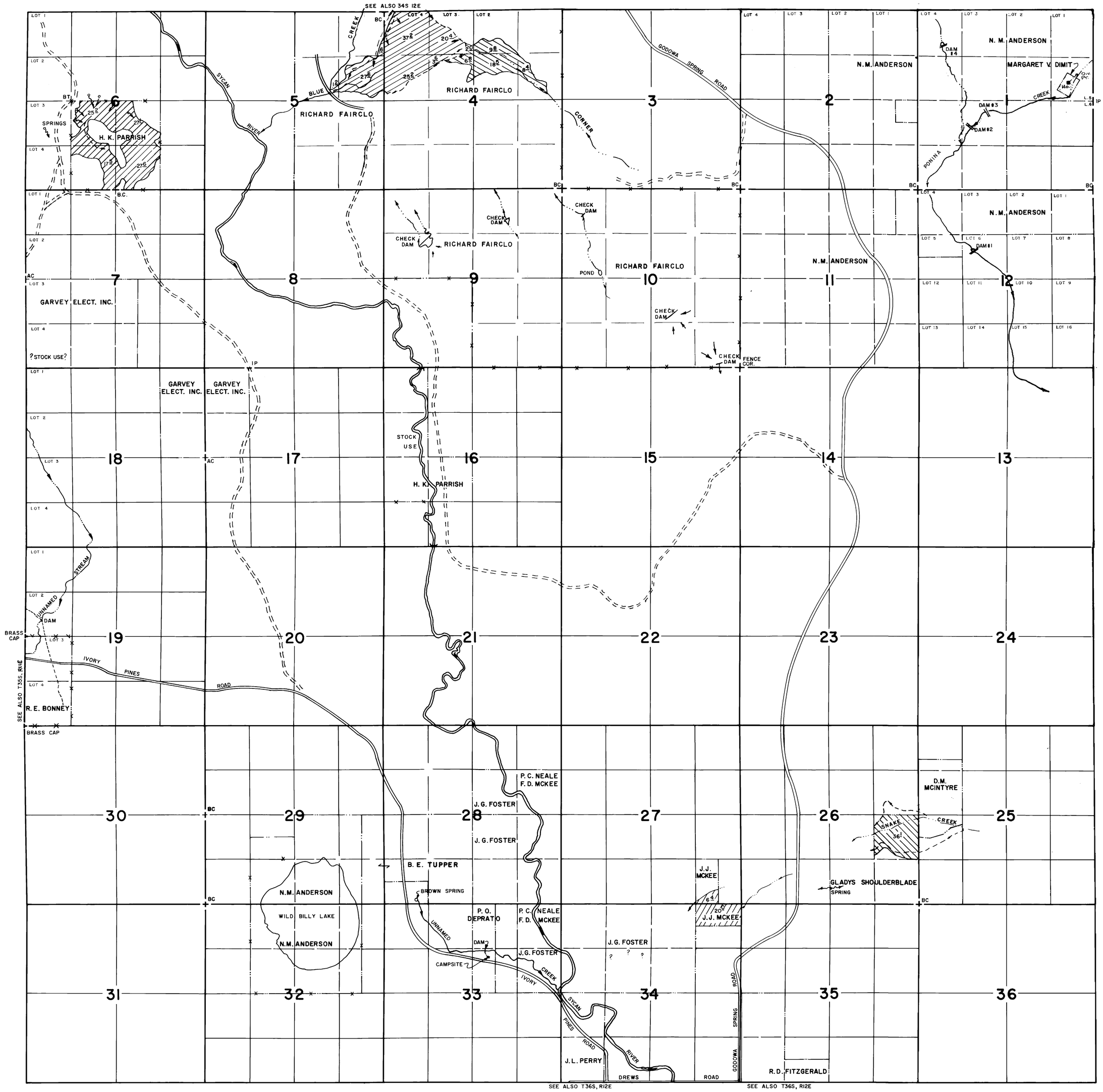

THIS MAP IS FOR WATER RIGHT INFORMATION ONLY

35S 12E

KBA_APP_000926

TOWNSHIP 35 SOUTH, RANGE 13 EAST, W. M.

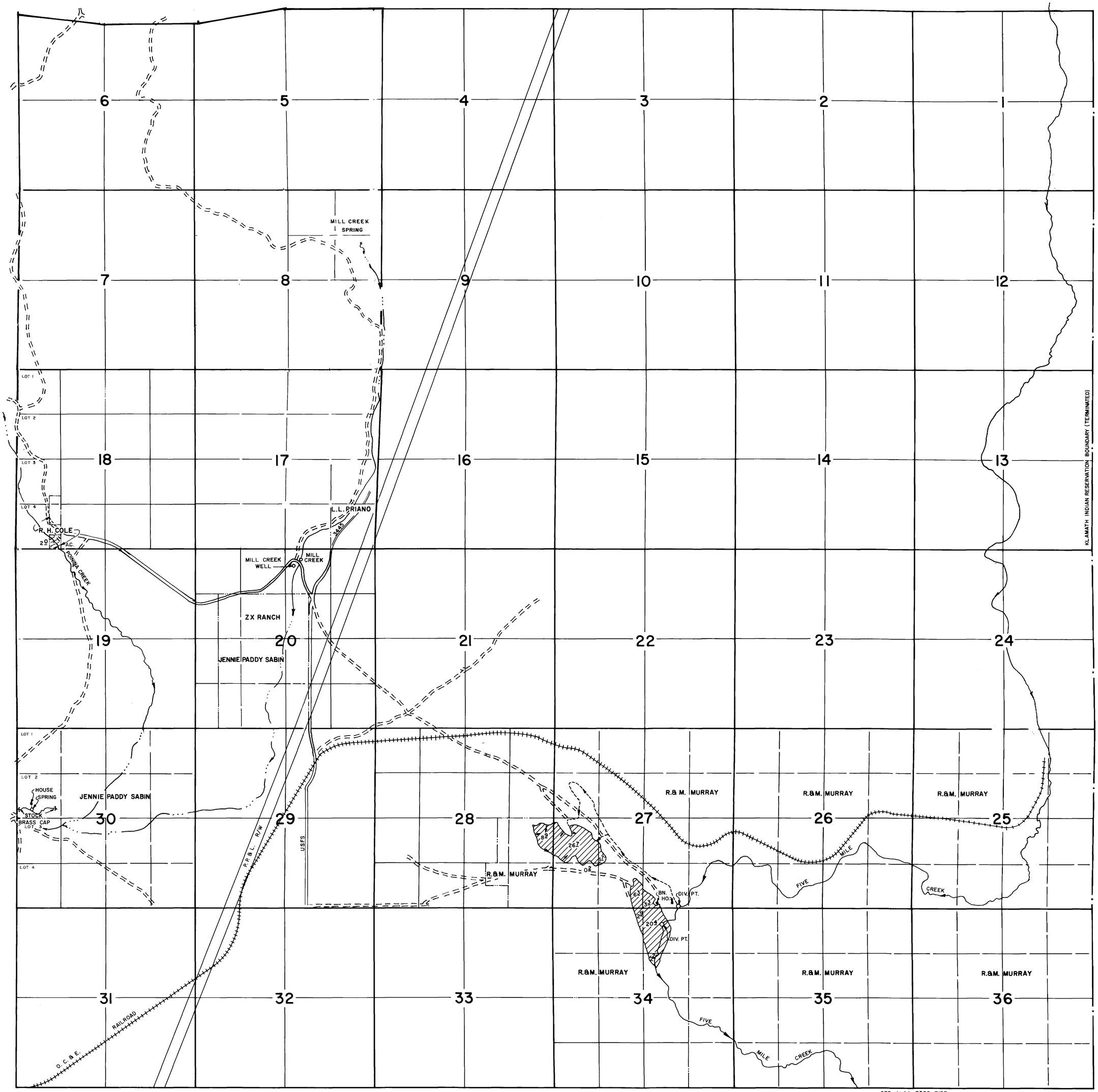

KBA_APP_000927

TOWNSHIP 35 SOUTH, RANGE 7½ EAST, W.M.

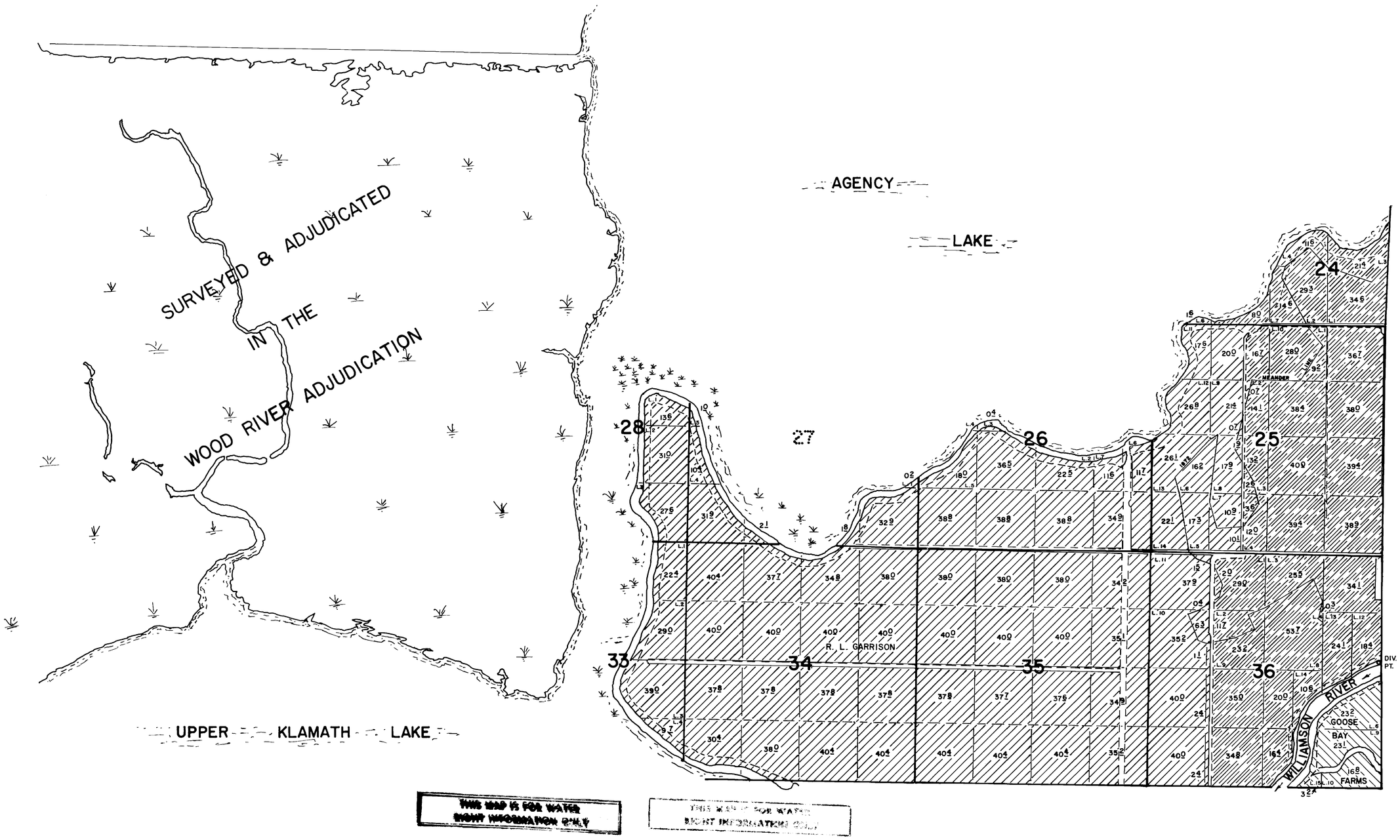

THIS MAP IS FOR WATER RIGHT INFORMATION ONLY

THIS MAP IS FOR WATER RIGHT INFORMATION ONLY

35S 7½E (EAST OF THE LAKE)

TOWNSHIP 35 SOUTH, RANGE 7 EAST, W. M.

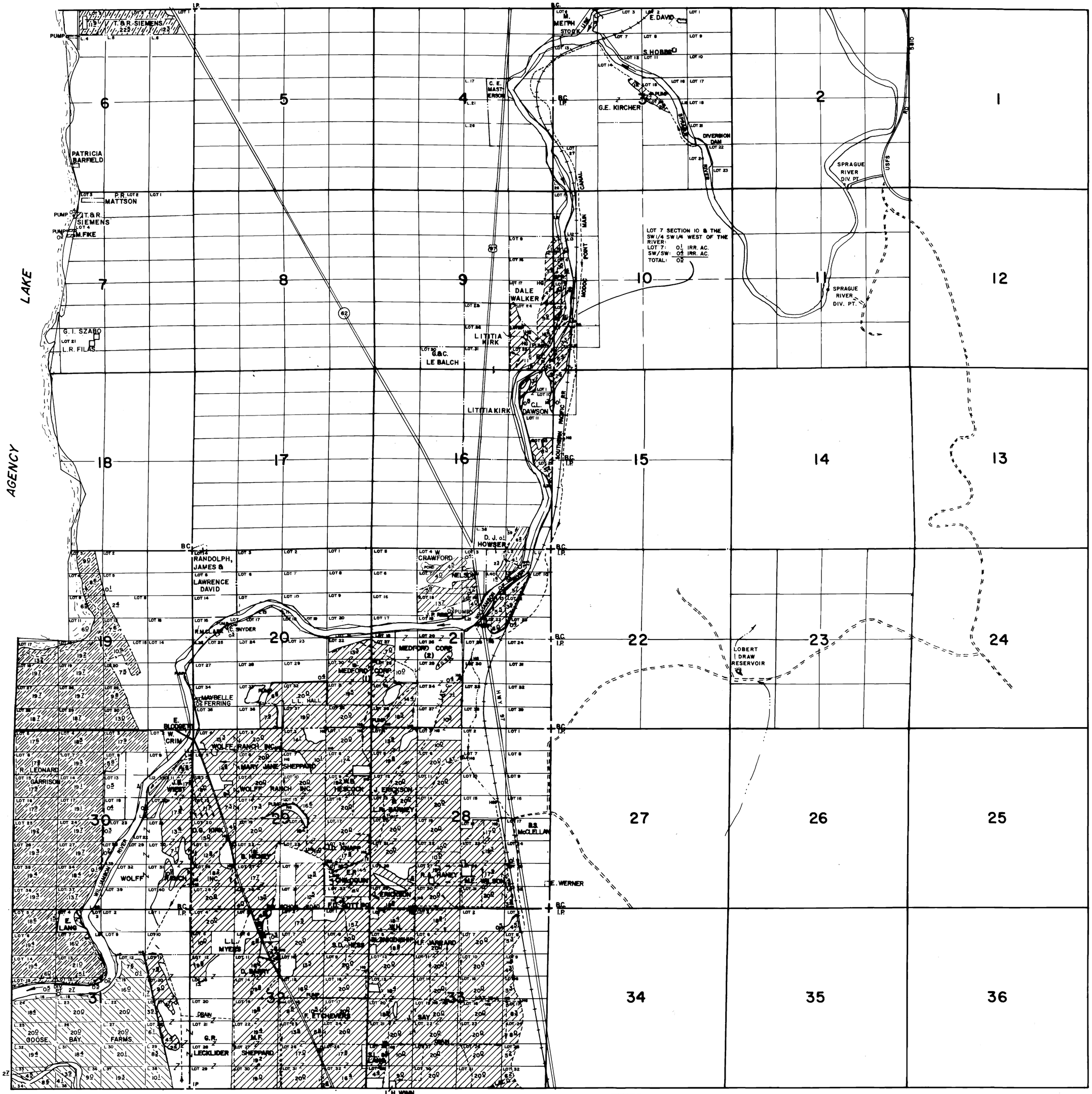

THIS MAP IS FOR WATER RIGHT INFORMATION ONLY

THIS MAP IS FOR WATER RIGHT INFORMATION ONLY

35S 7E

TOWNSHIP 35 SOUTH, RANGE 8 EAST, W. M.

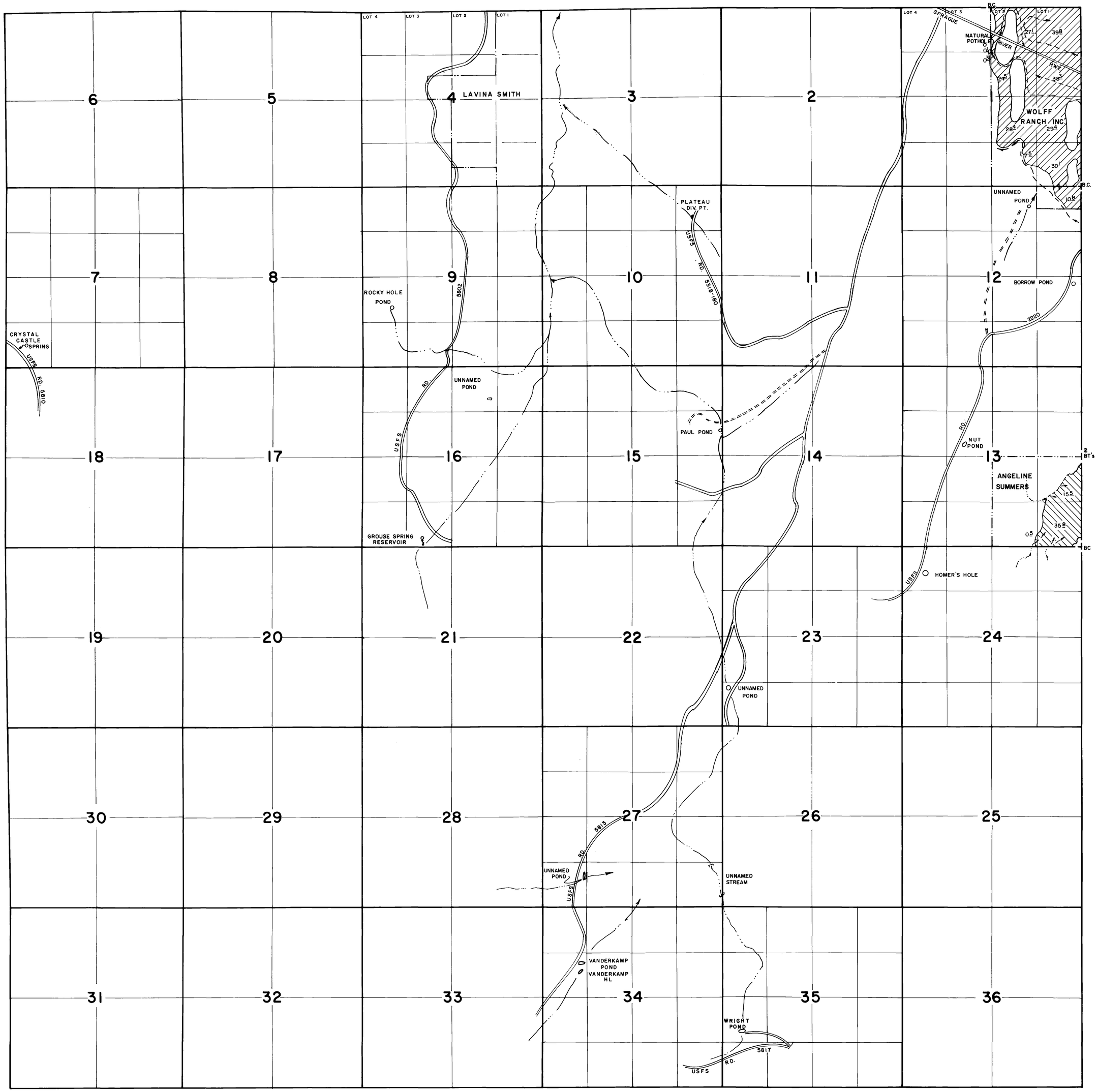

THIS MAP IS FOR WATER RIGHT INFORMATION ONLY

THIS MAP IS FOR WATER RIGHT INFORMATION ONLY

35S 8E

KBA_APP_000930

TOWNSHIP 35 SOUTH, RANGE 9 EAST, W. M.

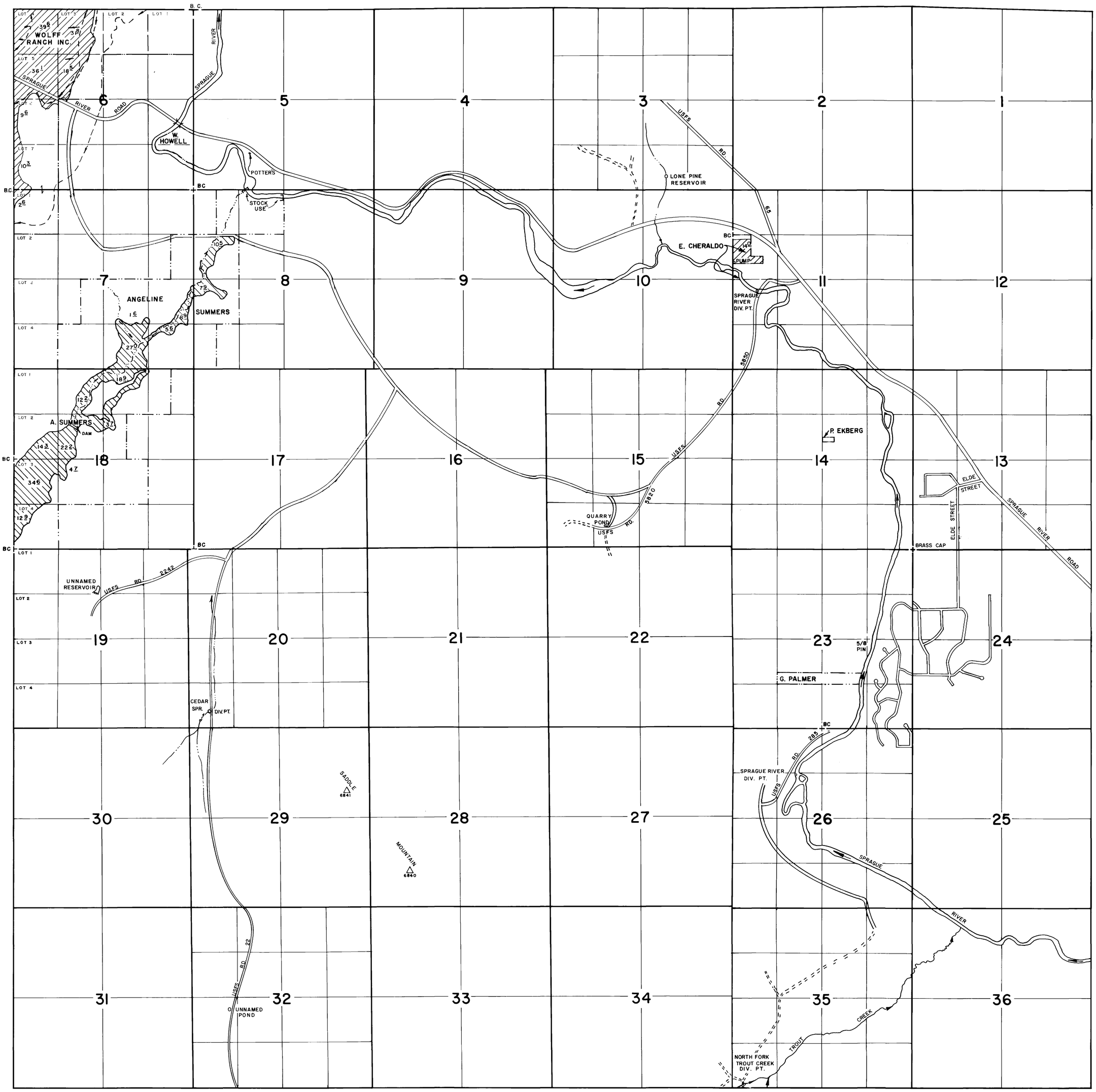

THIS MAP IS FOR WATER RIGHT INFORMATION ONLY

THIS MAP IS FOR WATER RIGHT INFORMATION ONLY

35S 9E

TOWNSHIP 36 SOUTH
RANGE 17 EAST, W.M.

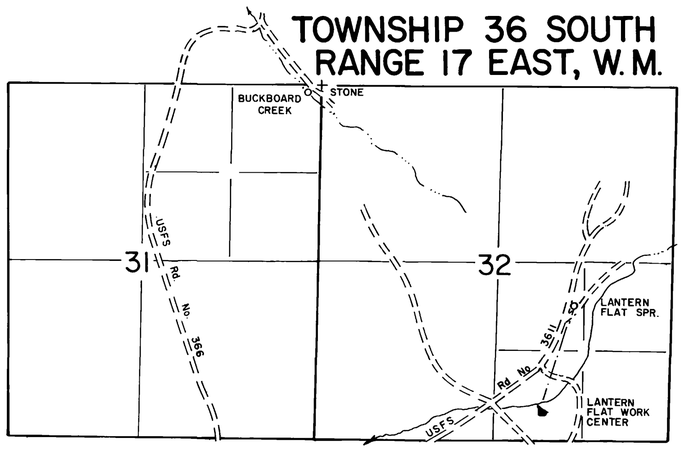

TOWNSHIP 37 SOUTH
RANGE 111/2 EAST, W.M.

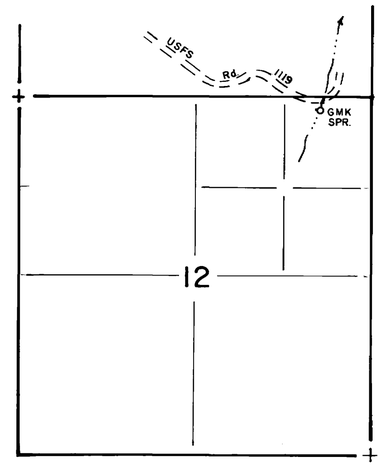

TOWNSHIP 37 SOUTH
RANGE 13 EAST, W.M.

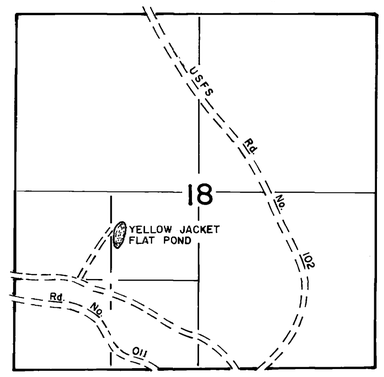

TOWNSHIP 37 SOUTH
RANGE 15 EAST, W. M.

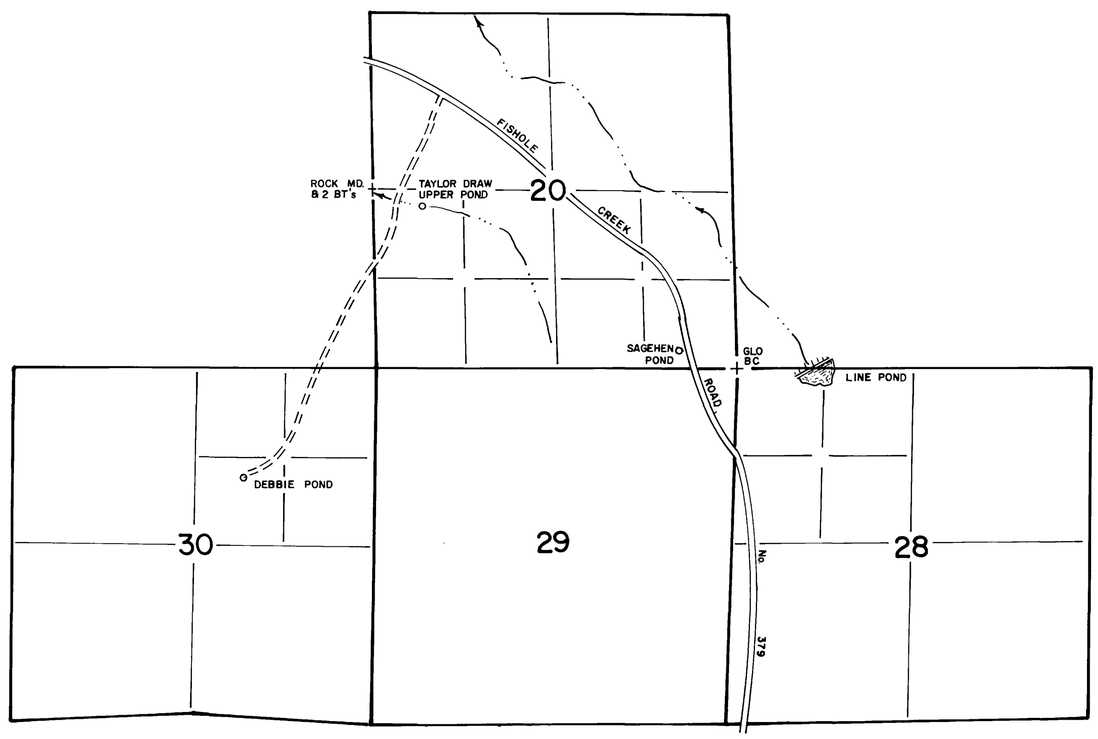

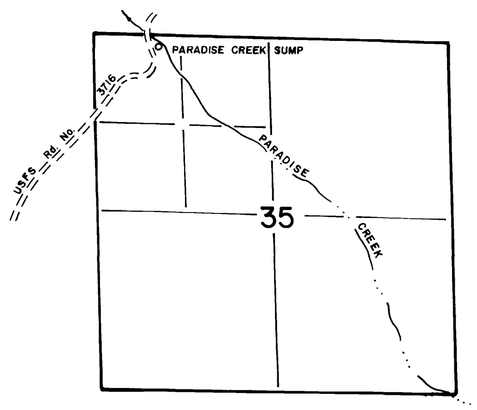

TOWNSHIP 37 SOUTH
RANGE 16 EAST, W. M.

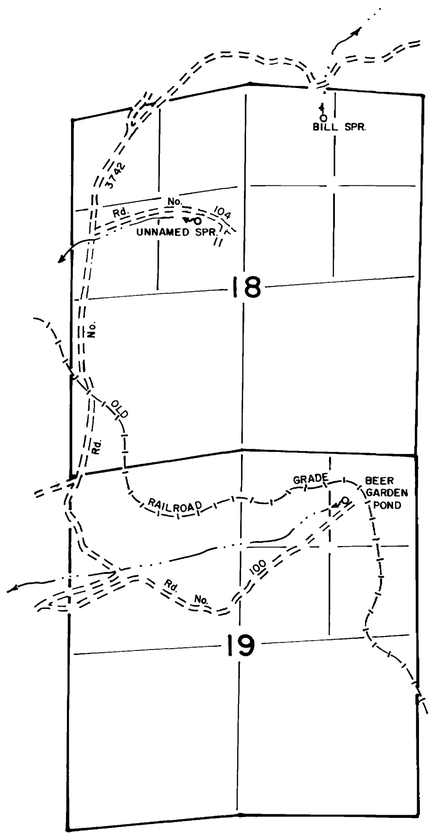

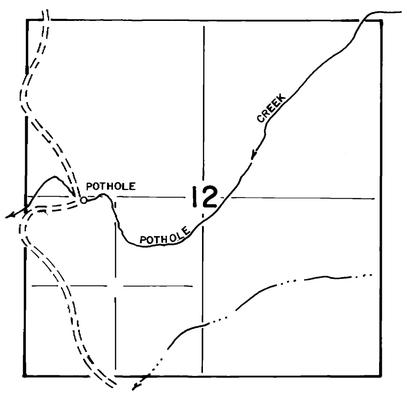

TOWNSHIP 37 SOUTH
RANGE 17 EAST, W.M.

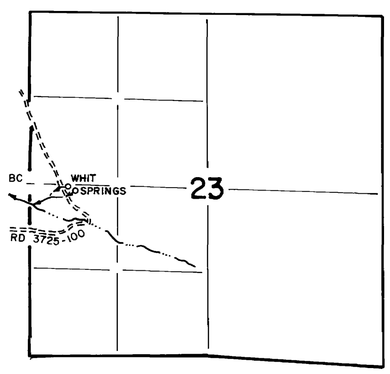

THIS MAP IS FOR WATER RIGHT INFORMATION ONLY

DETAIL SHEET 6
T36 & 37S, R111/2, 13, 15, 16 & 17 E

TOWNSHIP 36 SOUTH, RANGE 7 EAST, W.M. (West of Lake)

TOWNSHIP 37 SOUTH, RANGE 7 EAST, W.M.

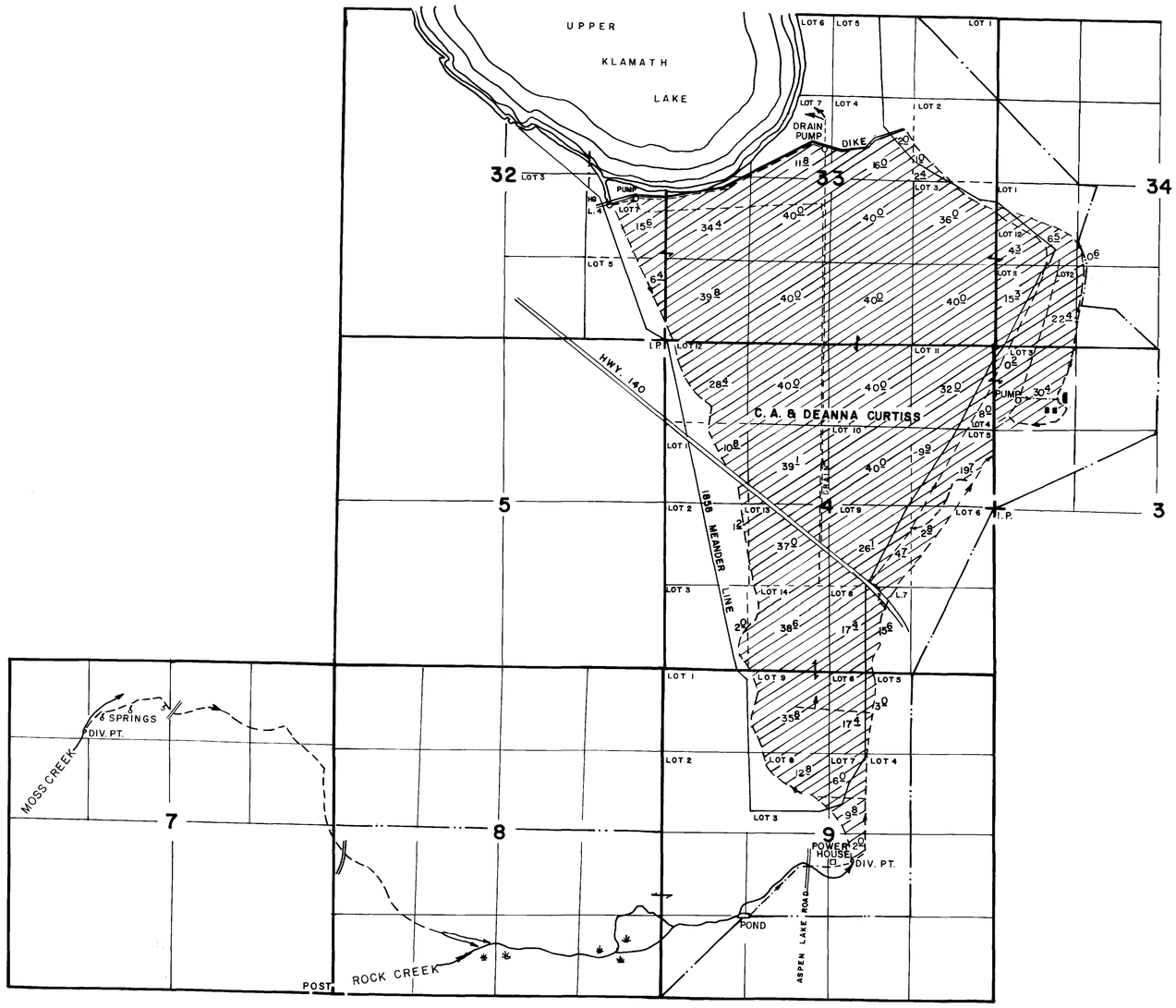

THIS MAP IS FOR WATER RIGHT INFORMATION ONLY

PORTIONS OF 36S 7E (West of Lake) & 37S 7E

TOWNSHIP 36 SOUTH, RANGE 10 EAST, W. M.

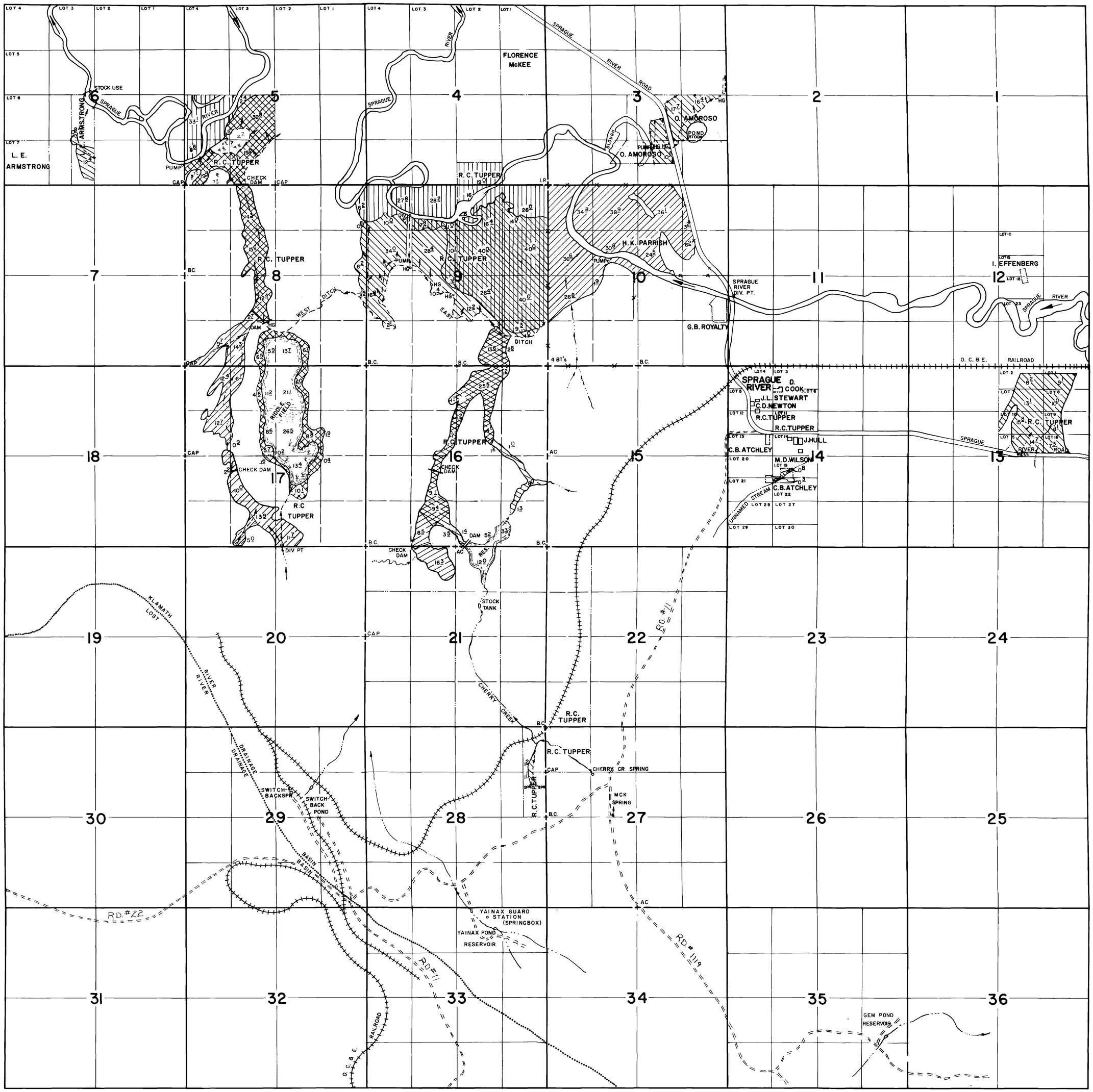

THIS MAP IS FOR WATER RIGHT INFORMATION ONLY

36S 10E

KBA_APP_000934

TOWNSHIP 36 SOUTH, RANGE 11 EAST, W. M.

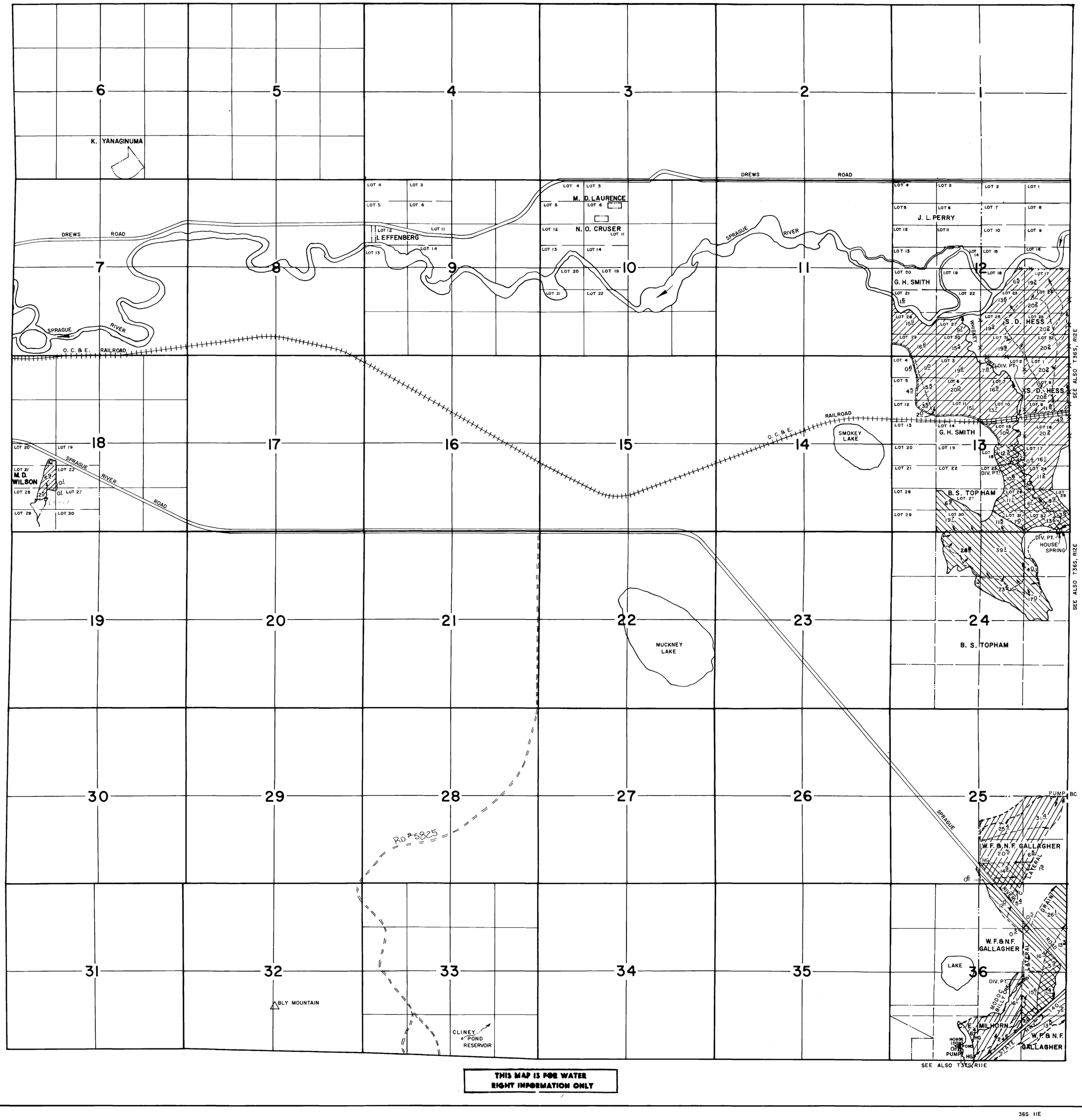

THIS MAP IS FOR WATER RIGHT INFORMATION ONLY

36S 11E

KBA_APP_000935

TOWNSHIP 36 SOUTH, RANGE 12 EAST, W. M.

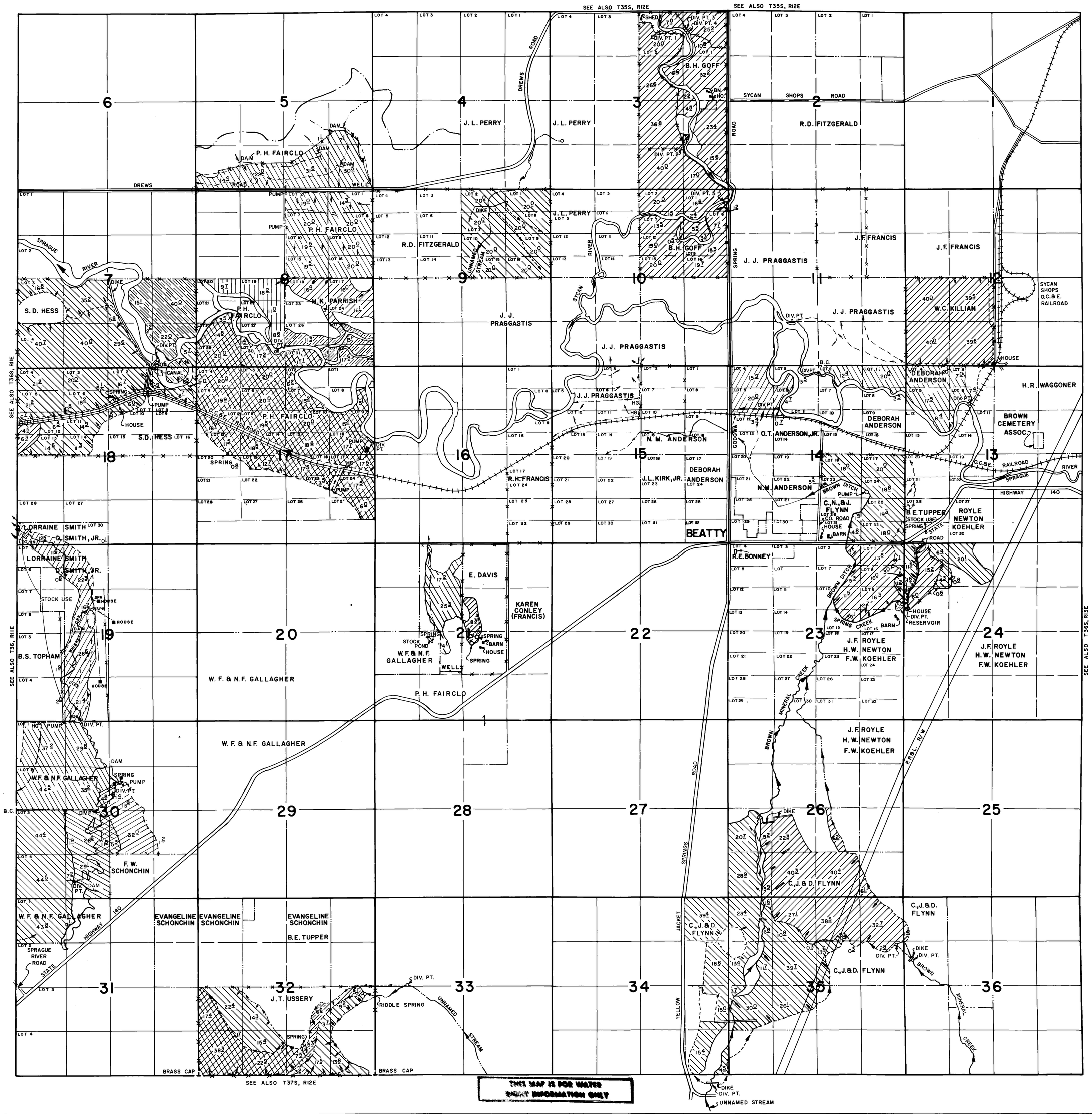

36S 12E

KBA_APP_000936

TOWNSHIP 36 SOUTH, RANGE 13 EAST, W. M.

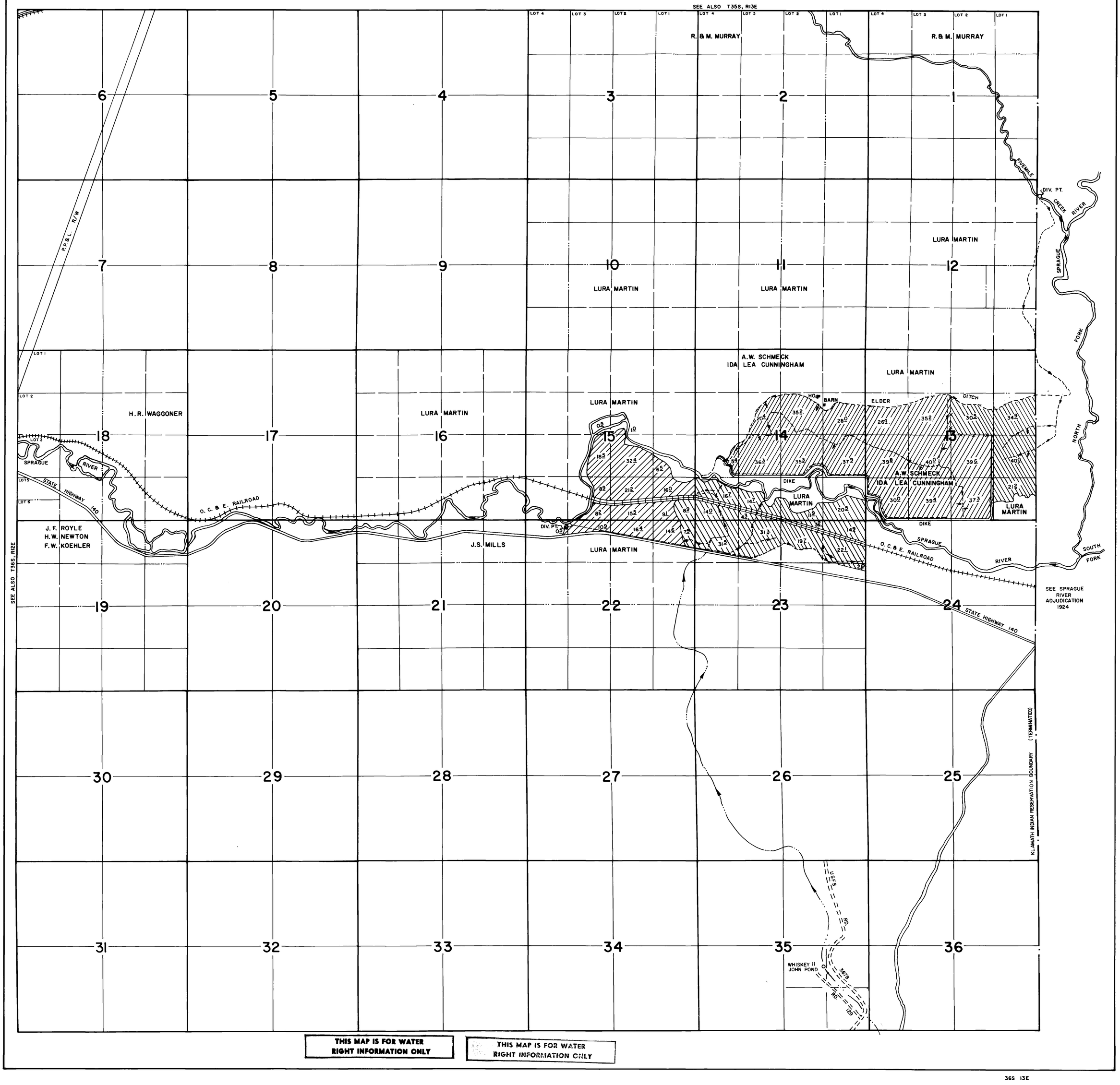

36S 13E

TOWNSHIP 36 SOUTH, RANGE 5 EAST, W. M.

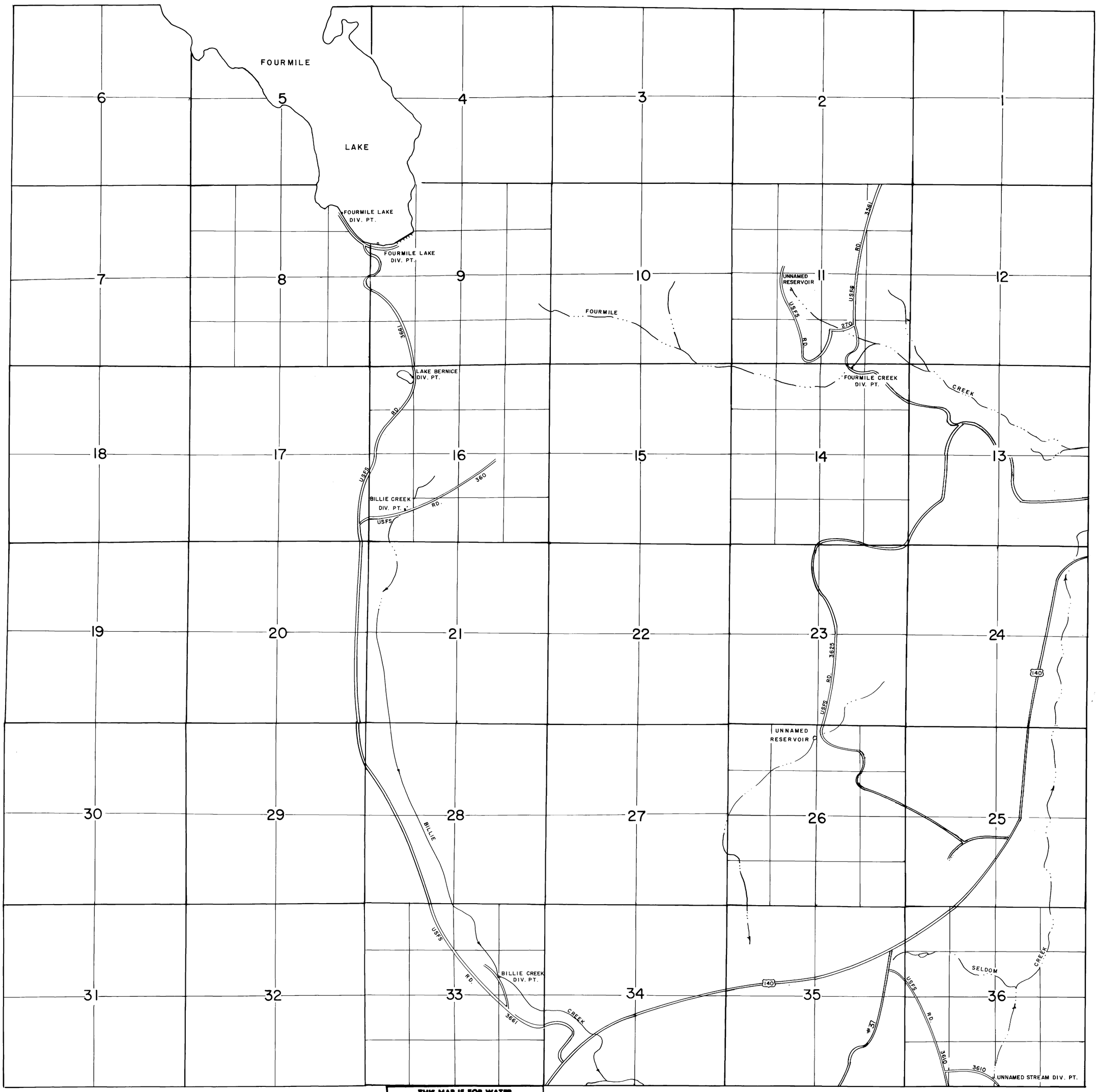

THIS MAP IS FOR WATER RIGHT INFORMATION ONLY

36S 5E

KBA_APP_000938

TOWNSHIP 36 SOUTH, RANGE 6 EAST, W. M.

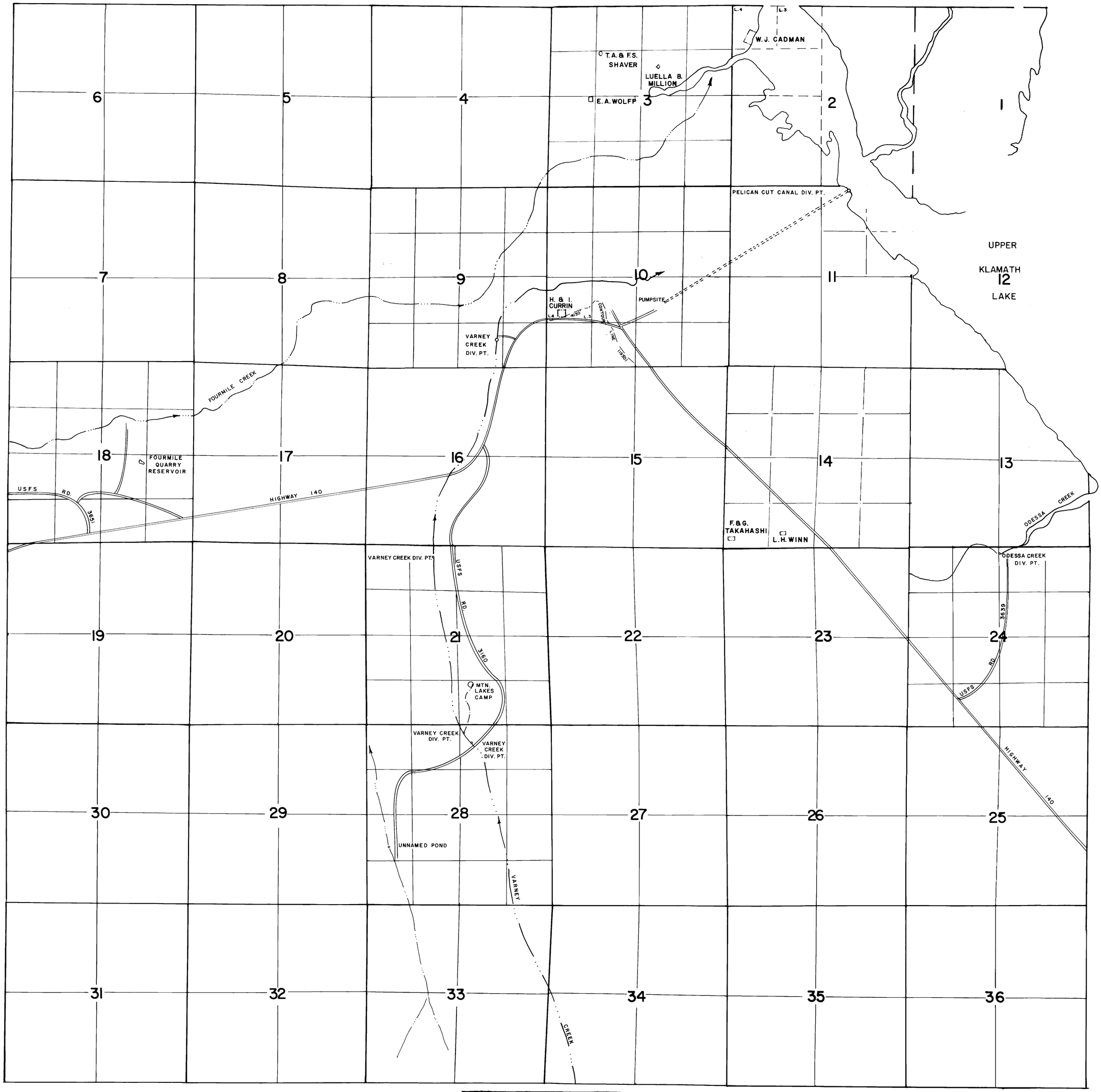

THIS MAP IS FOR WATER RIGHT INFORMATION ONLY

36S 6E

KBA_APP_000939

TOWNSHIP 36 SOUTH, RANGE 7 1/2 EAST, W. M.

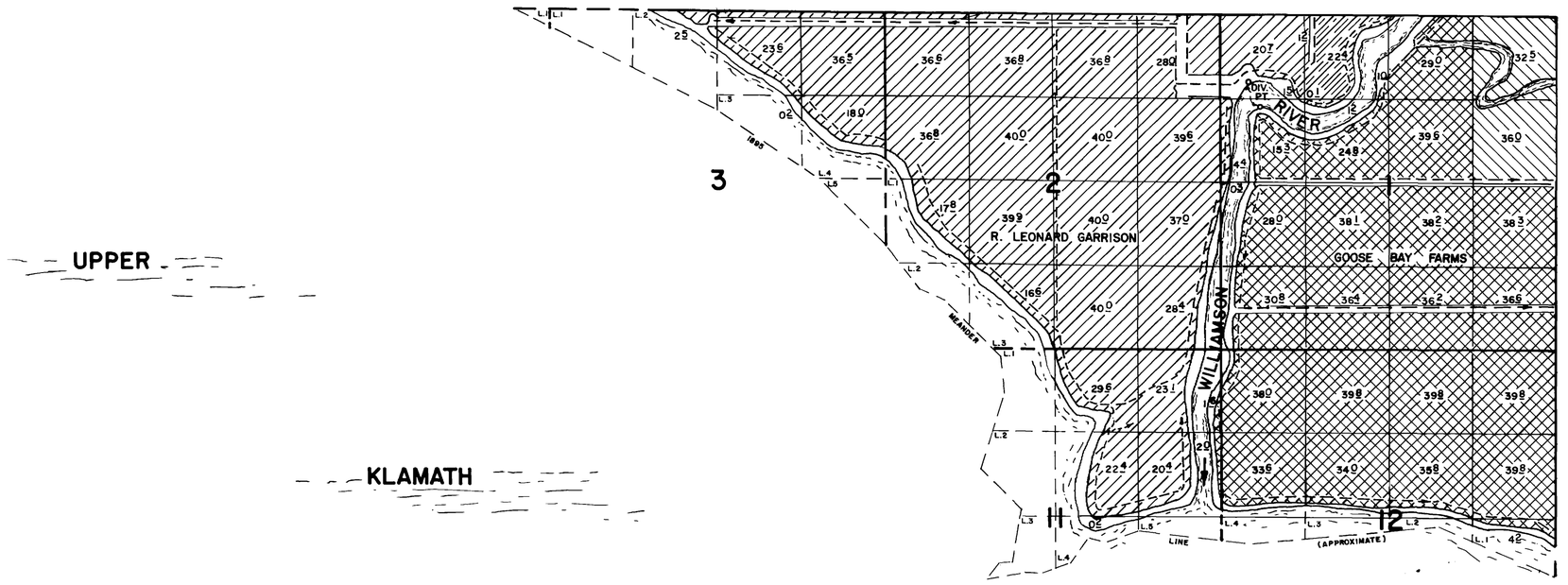

THIS MAP IS FOR WATER RIGHT INFORMATION ONLY

36S 7 1/2E

KBA_APP_000940

TOWNSHIP 36 SOUTH, RANGE 7 EAST, W. M. (East of Lake)

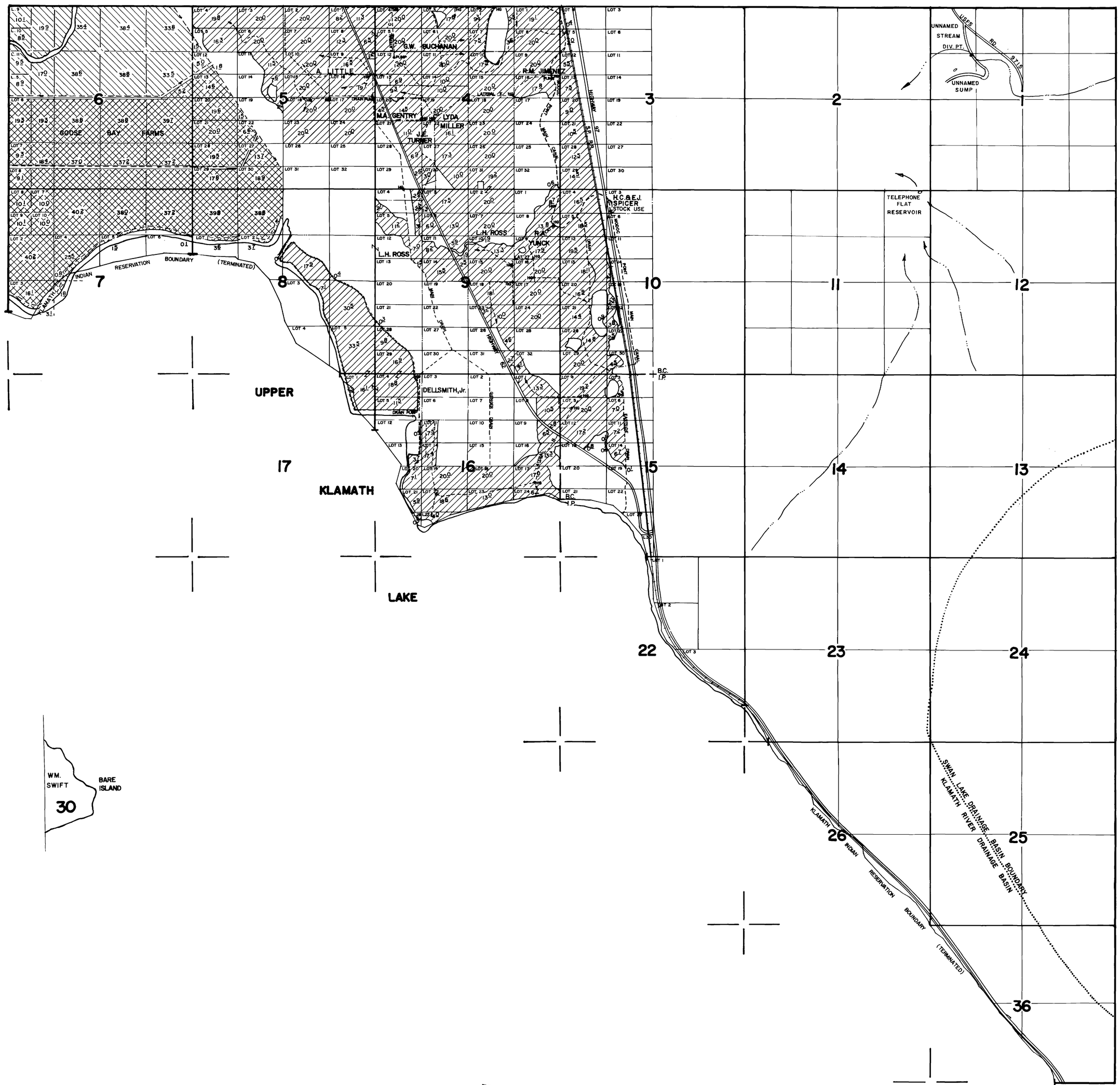

36S 7E (East of Lake)

KBA_APP_000941

TOWNSHIP 36 SOUTH, RANGE 8 EAST, W. M.

UNNAMED POND
RIVER
#2510
KLAMATH LAKE
SWAN
RIDGE RESERVOIR
UNNAMED POND
#9717
A-PAW HOLE POND
LOGGING CAMP POND
#9717
#9717
UNNAMED SUMP
UNNAMED SUMP
DRAINAGE
DRAINAGE
#9717
UNNAMED POND
BASIN
TROUGH
TROUGH
TROUGH
BASIN
#9718
ALGOMA SPRING
EDGEWOOD RESERVOIR
SHELL ROCK SPRING
POWERLINE RESERVOIR
DRY LAKES POND
#9718
HELL-FOR-SLIM POND

1 2 3 4 5 6 7 8 9 10 11 12 13 14 15 16 17 18 19 20 21 22 23 24 25 26 27 28 29 30 31 32 33 34 35 36

KLAMATH INDIAN RESERVATION BOUNDARY (TERMINATED)

THIS MAP IS FOR WATER RIGHT INFORMATION ONLY

36S 8E

KBA_APP_000942

TOWNSHIP 36 SOUTH, RANGE 9 EAST, W. M.

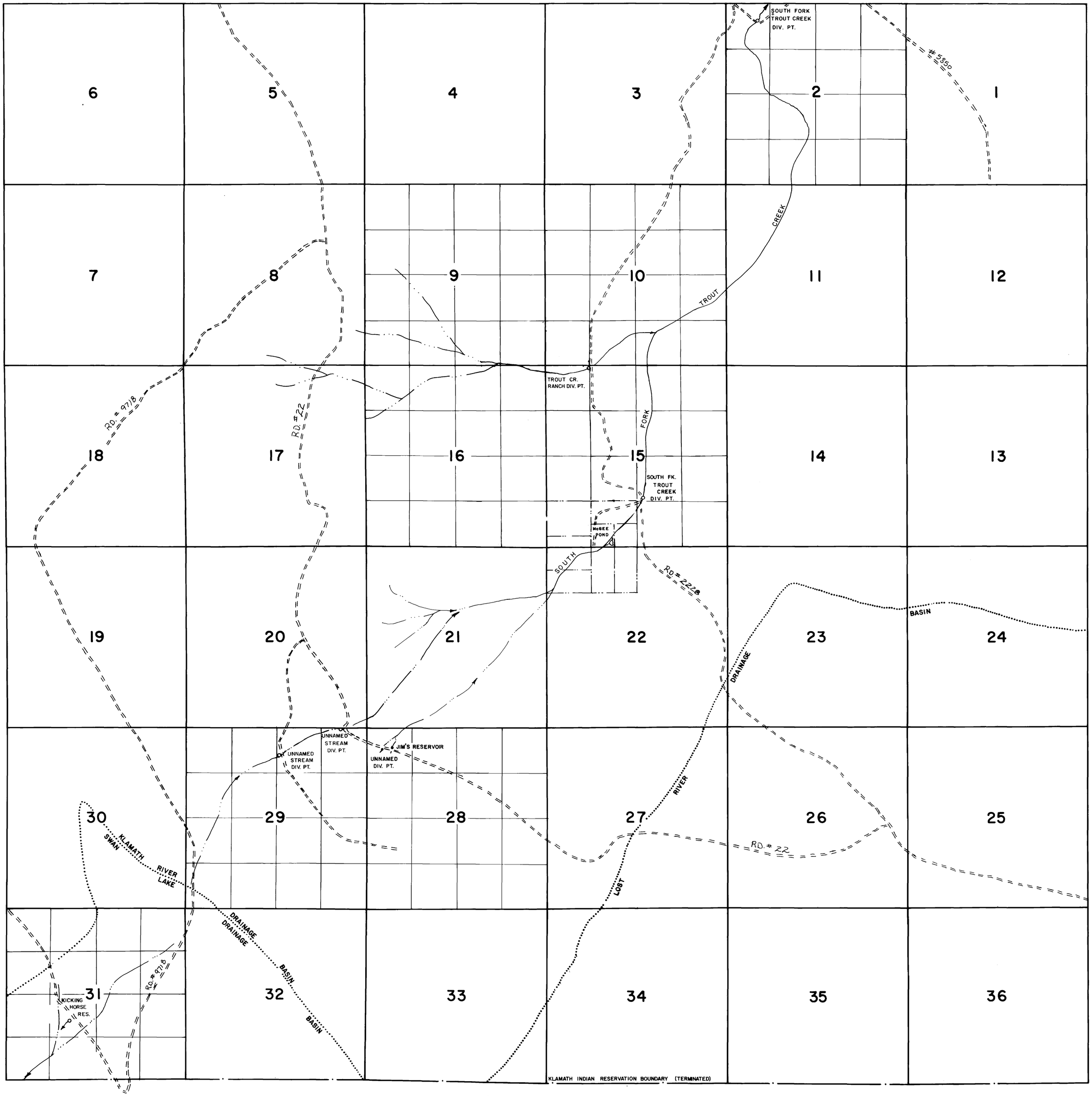

THIS MAP IS FOR WATER RIGHT INFORMATION ONLY

36S 9E

KBA_APP_000943

TOWNSHIPS 37 & 38 SOUTH, RANGE 14 EAST, W.M.

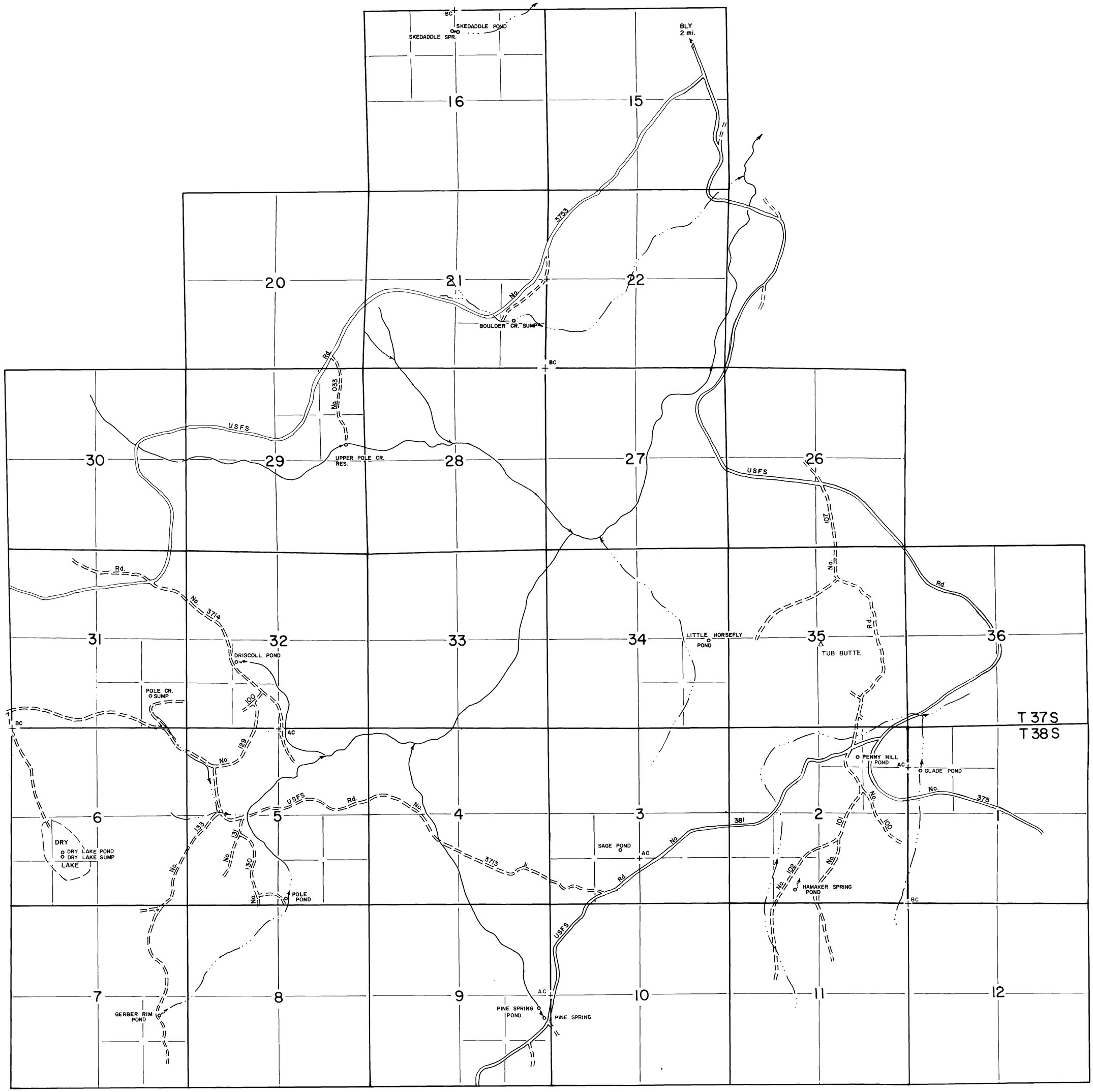

PORTIONS OF T 37 & 38 S R 14 E

KBA_APP_000944

TOWNSHIP 37 SOUTH, RANGE 11 EAST, W. M.

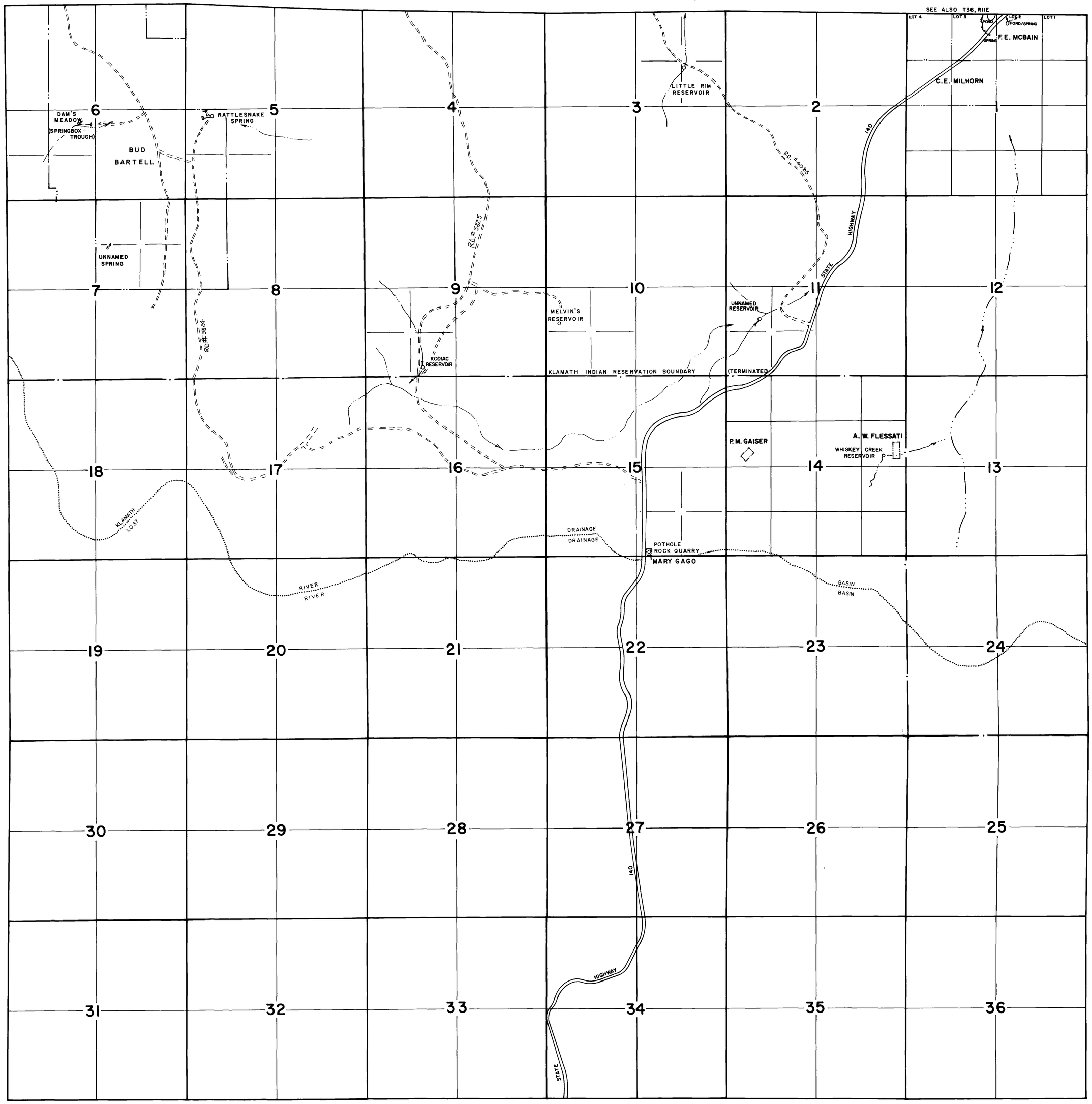

THIS MAP IS FOR WATER RIGHT INFORMATION ONLY

37S 11E

KBA_APP_000945

TOWNSHIP 37 SOUTH, RANGE 12 EAST, W. M.

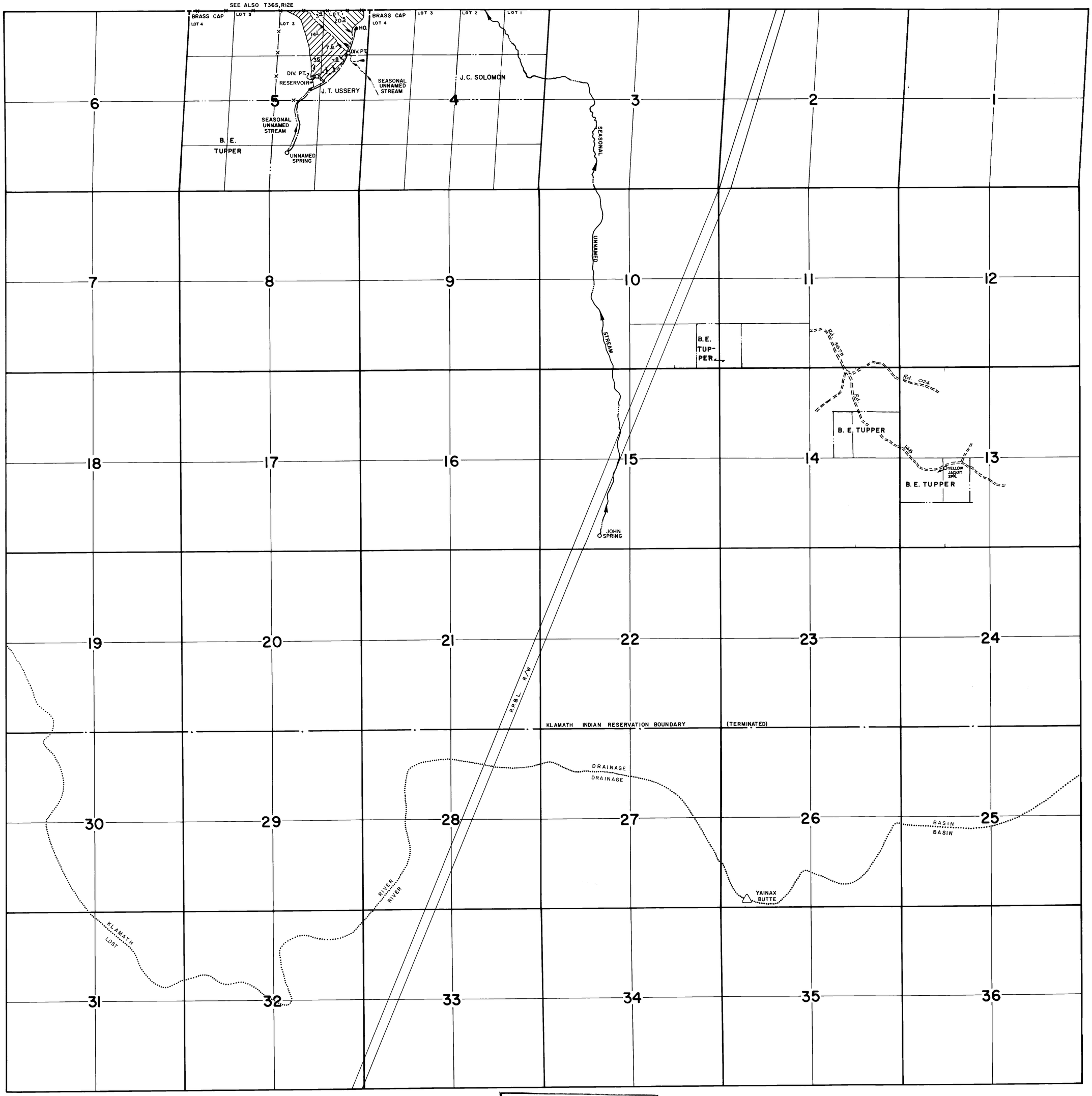

THIS MAP IS FOR WATER RIGHT INFORMATION ONLY

37S 12E

KBA_APP_000946

TOWNSHIP 37 SOUTH, RANGE 5 EAST, W. M.

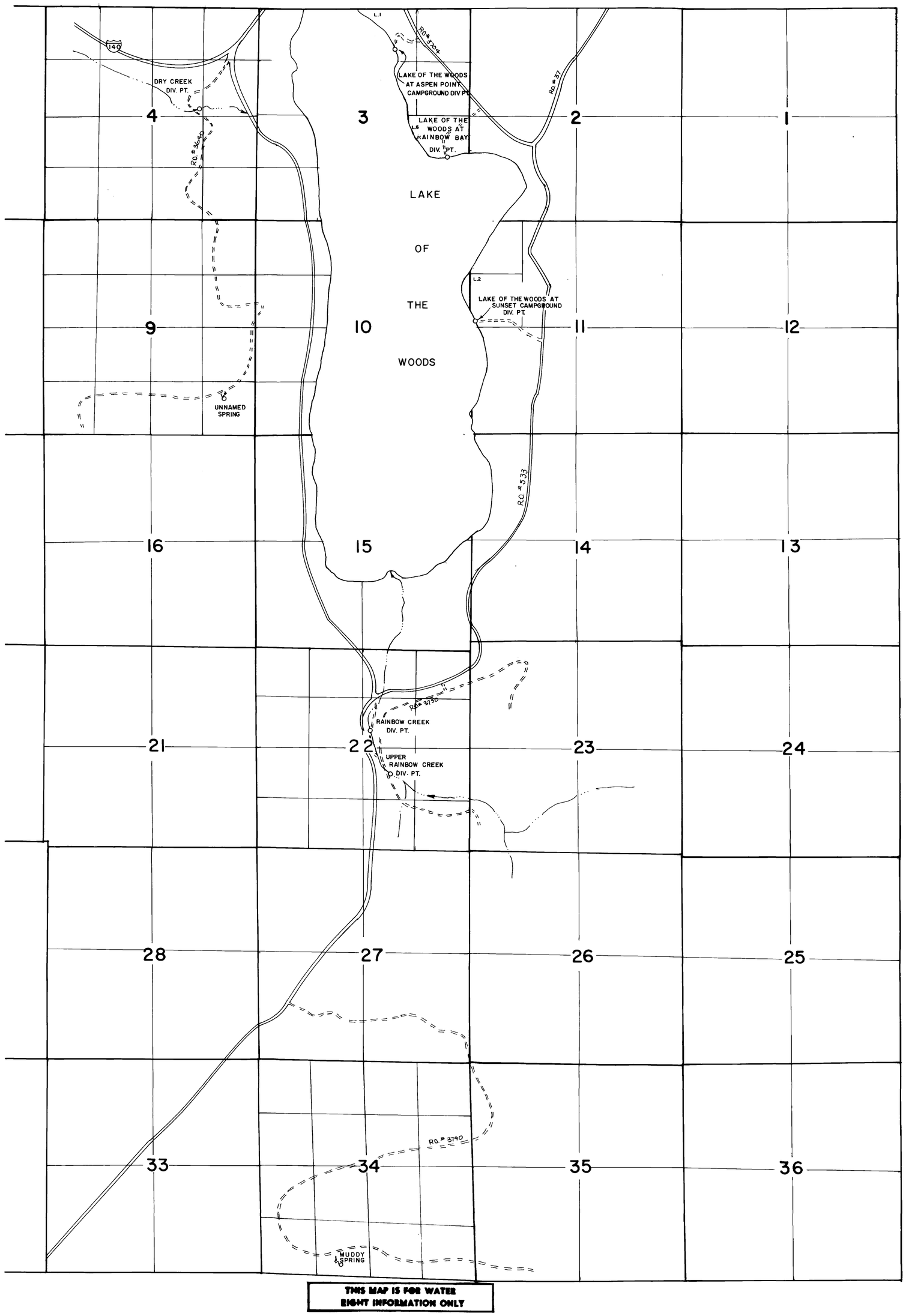

THIS MAP IS FOR WATER RIGHT INFORMATION ONLY

PORTION OF 37S 5E

KBA_APP_000947

TOWNSHIP 37 SOUTH, RANGE 8 EAST, W. M.

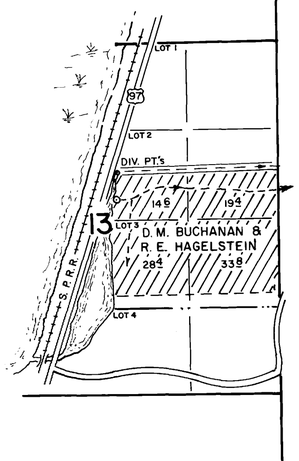

NOTE ON SECTIONS 31, 32, & 33:

THE 1858 SURVEY BY E.T.T. FISCHER ONLY MEANDERED THE HIGH RIDGE IN SEC. 33. THE REMAINDER WAS CLASSED AS SWAMP. THE SWAMP AREA APPARENTLY WAS PATENTED TO THE STATE OF OREGON WITHOUT BENEFIT OF SURVEY. THE LOTS AND AREAS ON THE 1882 G.L.O. PLAT WERE PROTRACTED BASED ON "SWORN" TESTIMONY. DUE TO THE LACK OF NOTES THE MEANDER LINE WAS NOT MAPPED AND THE IRRIGATED ACRES PER LOT MAY NOT CORRESPOND TO THE PATENTED ACRES.

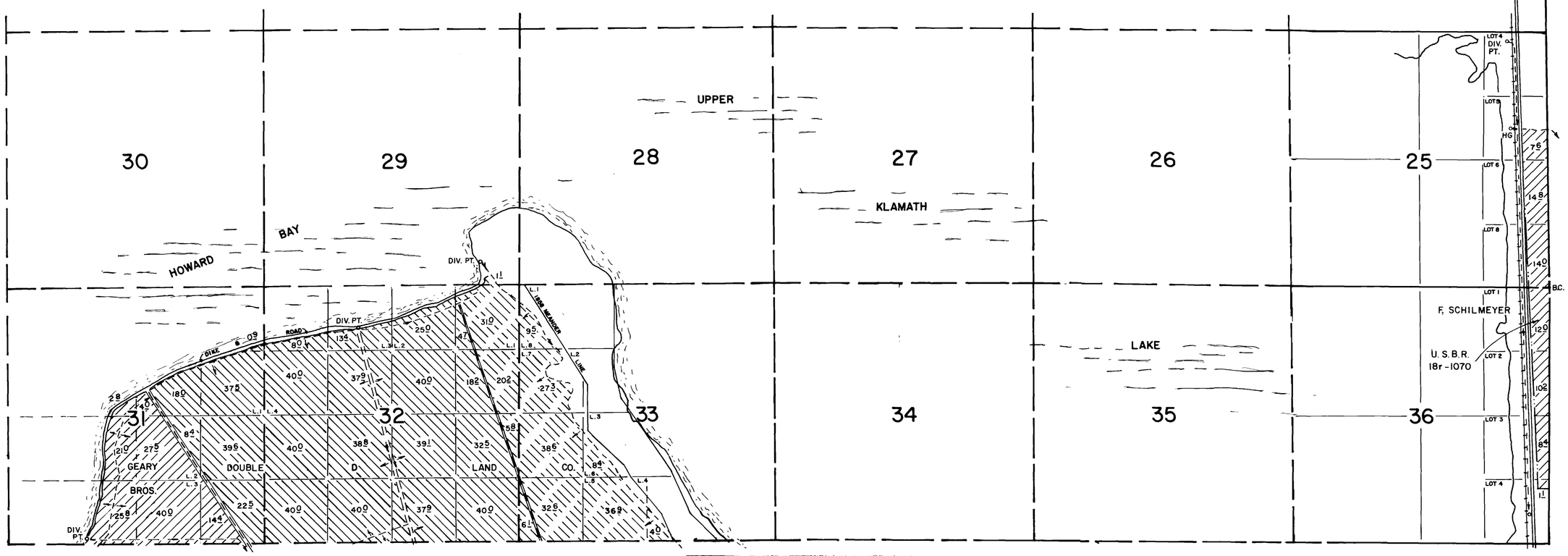

THIS MAP IS FOR WATER RIGHT INFORMATION ONLY

37S 8E

KBA_APP_000948

TOWNSHIP 37 SOUTH, RANGE 9 EAST, W.M.

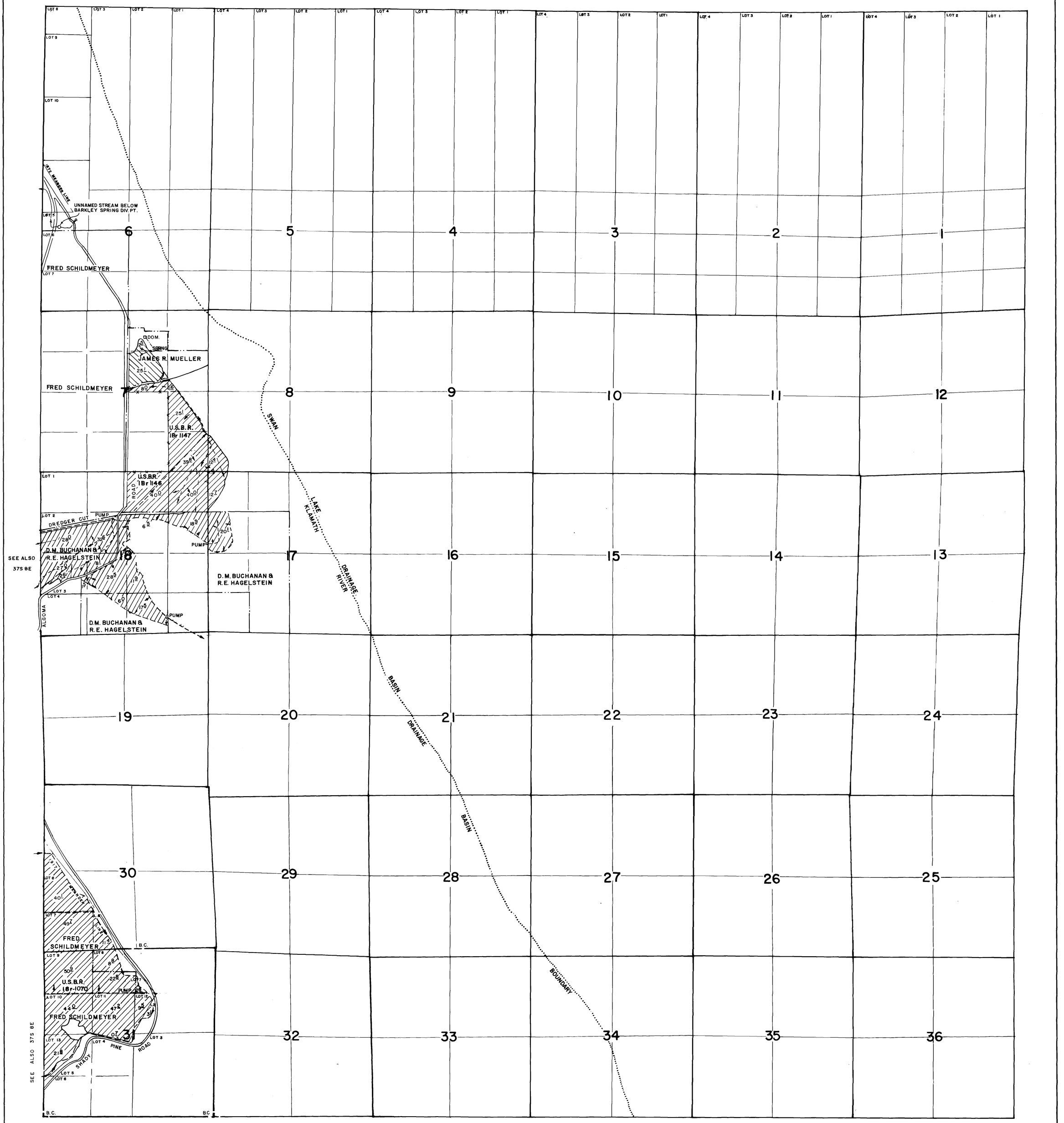

KBA_APP_000949

TOWNSHIP 38 SOUTH, RANGE 3 EAST, W.M.

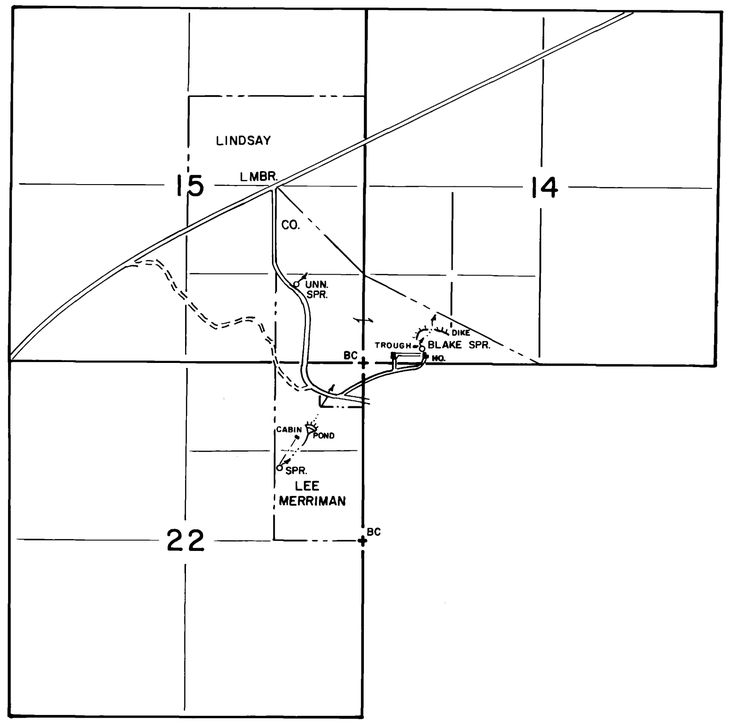

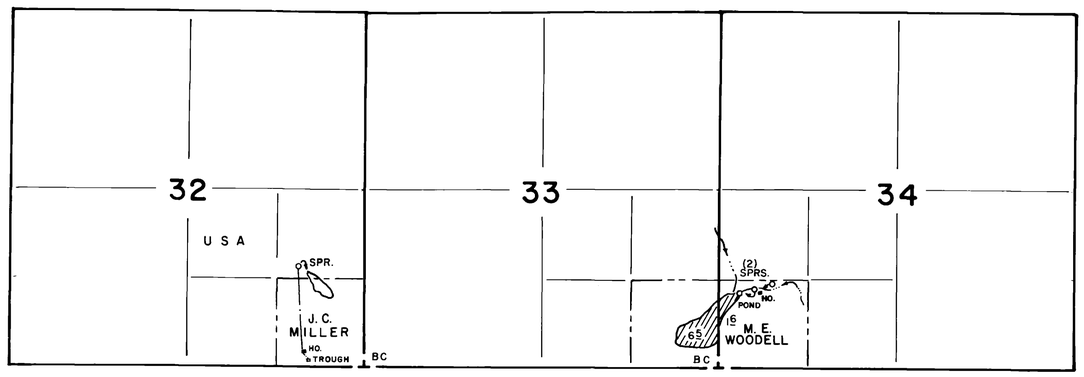

TOWNSHIP 38 SOUTH RANGE 4 EAST, W. M.

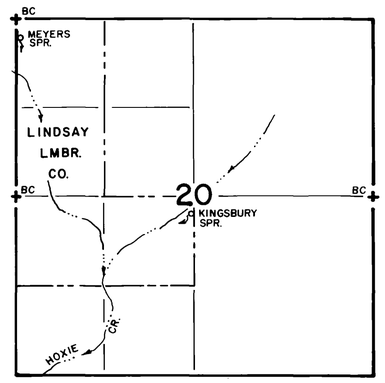

TOWNSHIP 38 SOUTH, RANGE 6 EAST, W.M.

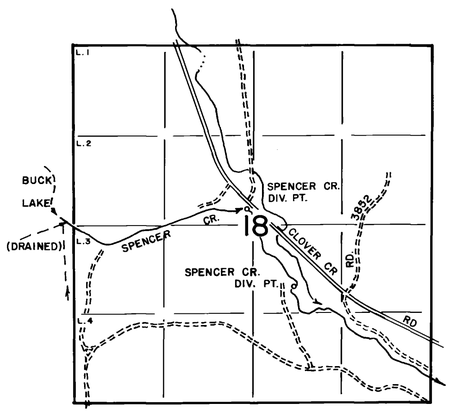

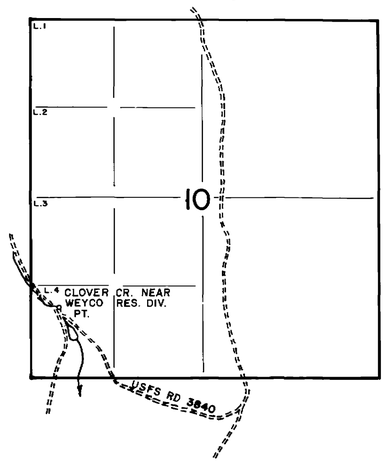

TOWNSHIP 40 SOUTH RANGE 2 EAST, W.M.

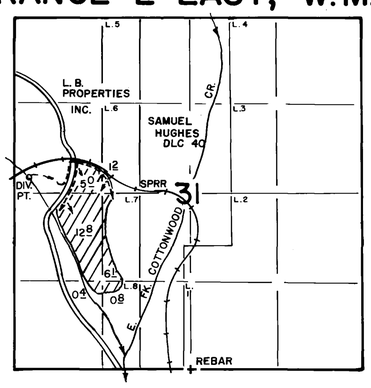

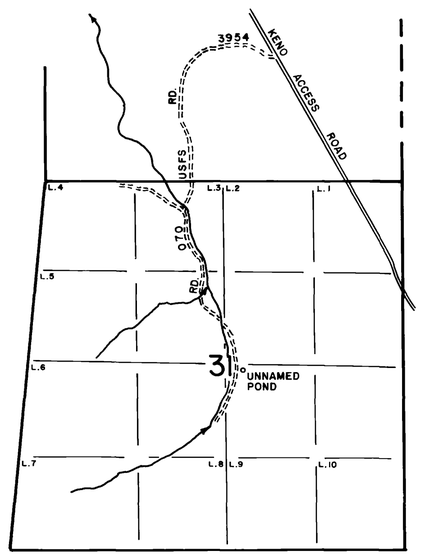

DETAIL SHEET 7
T38 & 40S, R 2, 3, 4 & 6E

KBA_APP_000950

TOWNSHIP 38 SOUTH, RANGE 10 EAST, W. M.

6	5	4	3	2	1
7	8	9	10	11	12
18	17	16	15	14	13
19	20	21	22	23	24
30	29	28	27	26	25
31	32	33	34	35	36

MEADOW LAKE INC.

MEADOW LAKE INC.

MEADOW LAKE INC.

LOST RIVER DRAINAGE BASIN

KLAMATH RIVER DRAINAGE BASIN

38S 10E

KBA_APP_000951

TOWNSHIP 38 SOUTH,
RANGES 15 & 16 EAST, W. M.

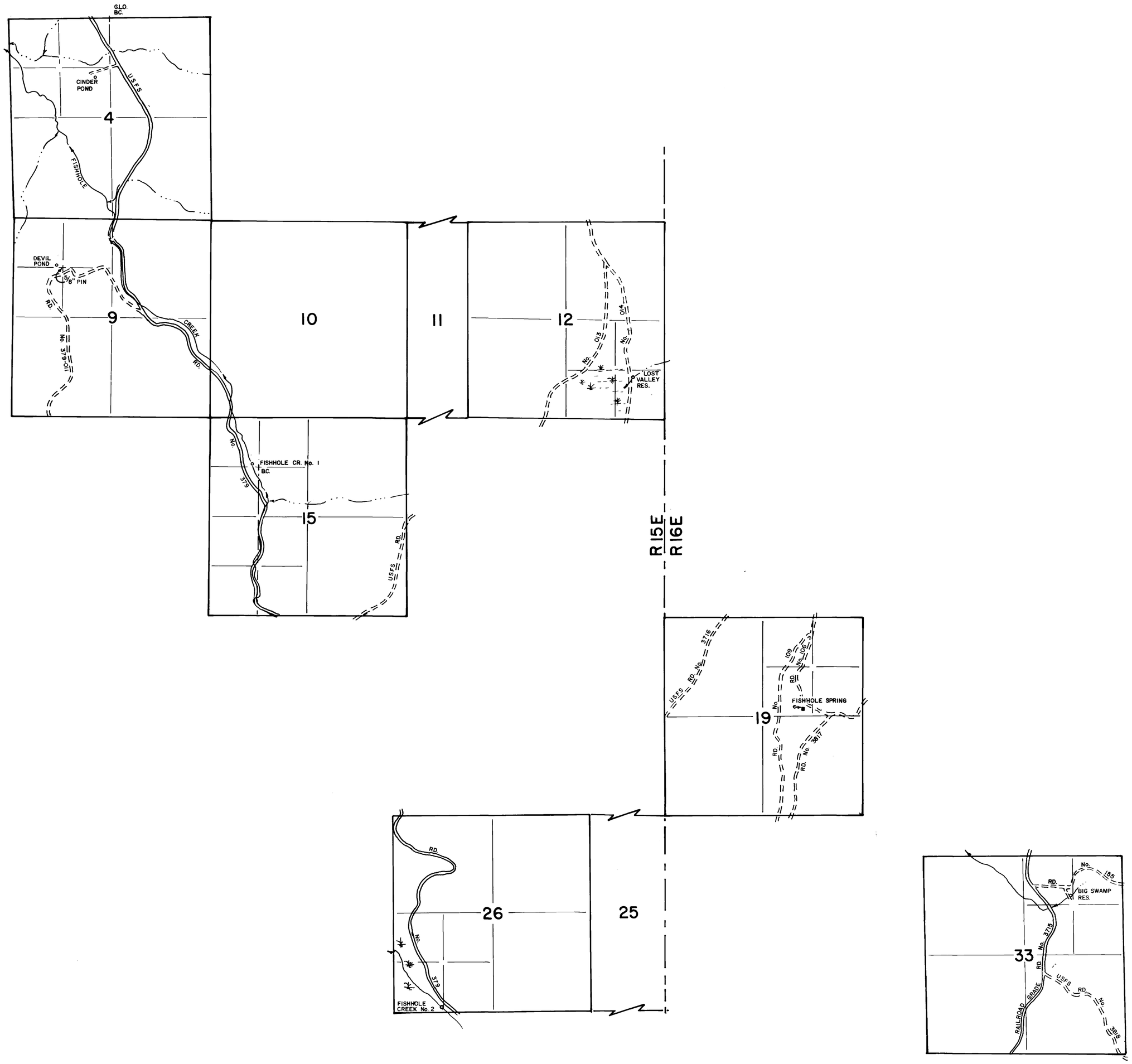

KBA_APP_000952

TOWNSHIP 38 SOUTH, RANGE 5 EAST, W. M.

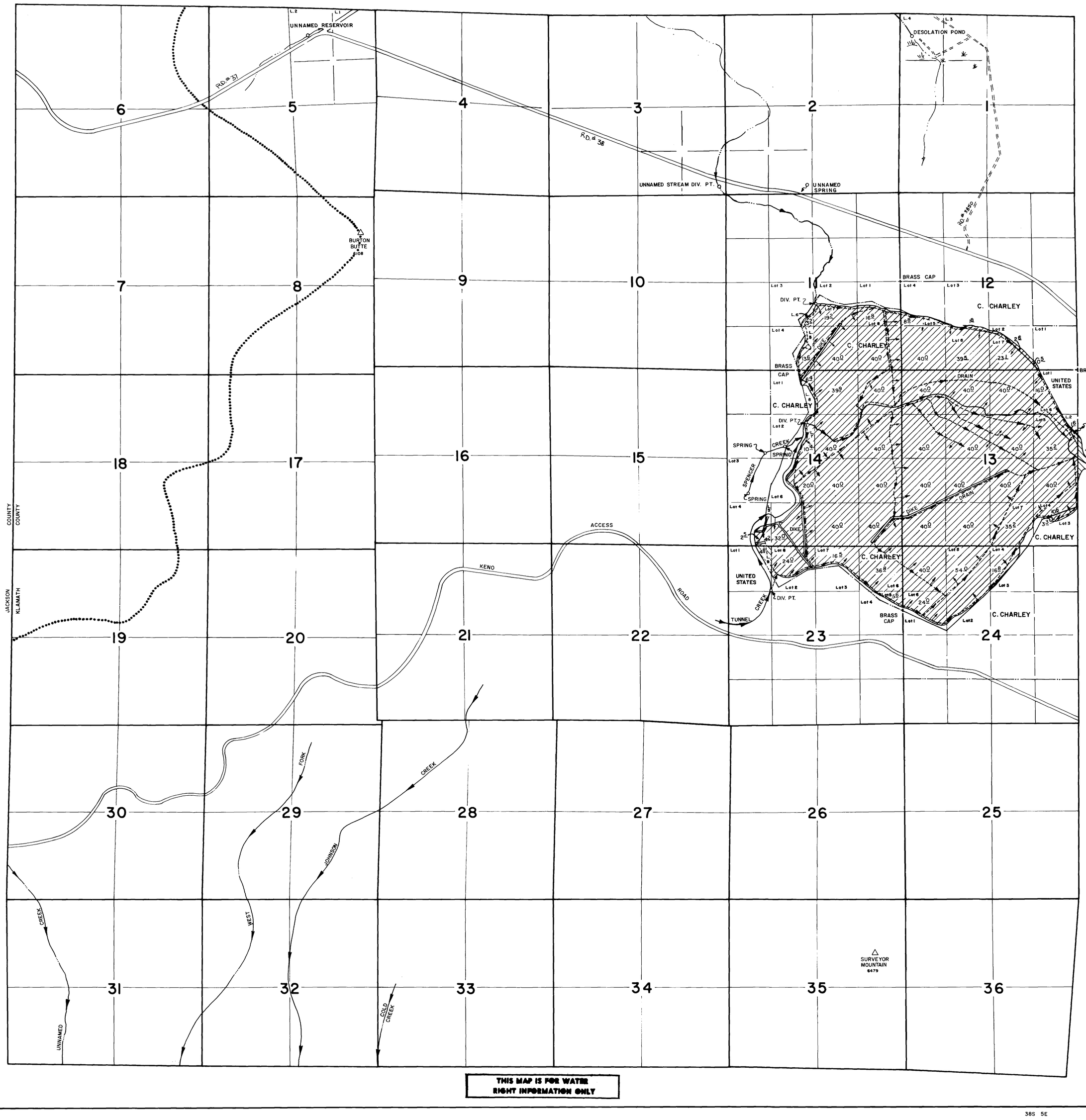

THIS MAP IS FOR WATER RIGHT INFORMATION ONLY

38S 5E

KBA_APP_000953

TOWNSHIP 38 SOUTH, RANGE 8 EAST, W. M.

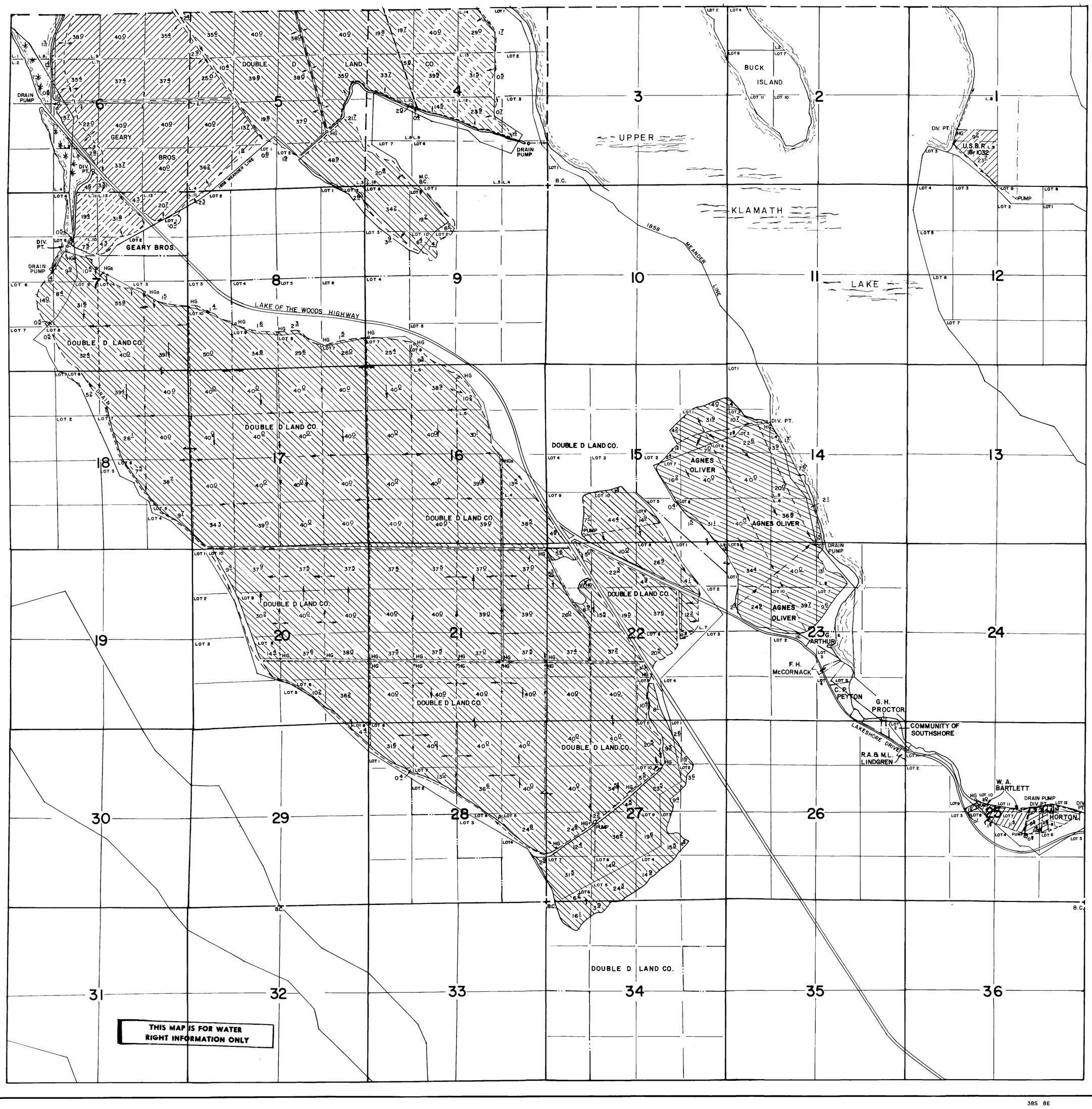

38S 8E

TOWNSHIP 38 SOUTH, RANGE 8 EAST, W. M.

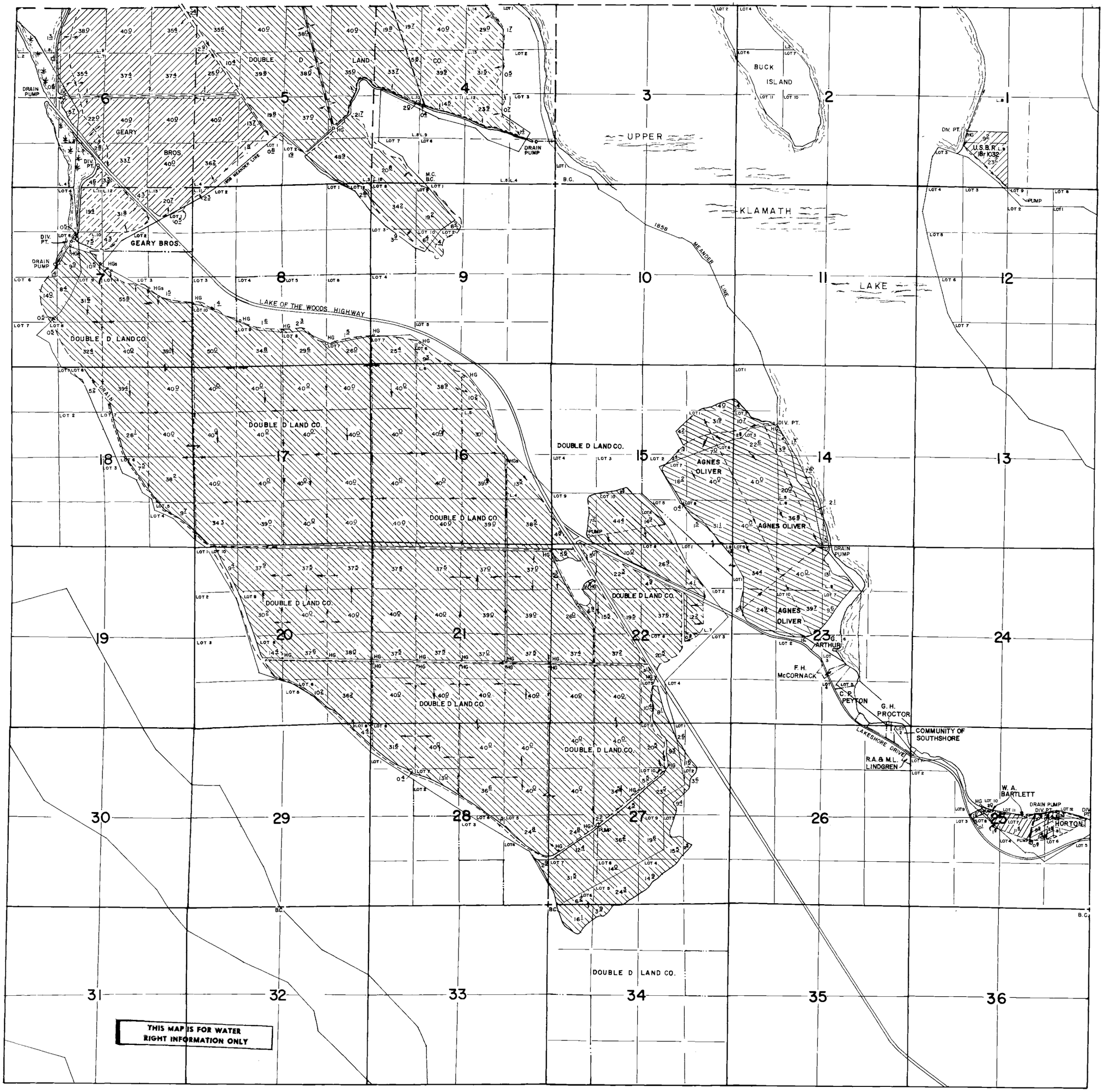

KBA_APP_000955

TOWNSHIP 38 SOUTH, RANGE 9 EAST, W. M.

INSERT PAGE 32 BC-BD

SCALE: 1" = 100'

A PORTION OF THE SW 1/4 NW 1/4 & SE 1/4 NW 1/4 SECTION 32

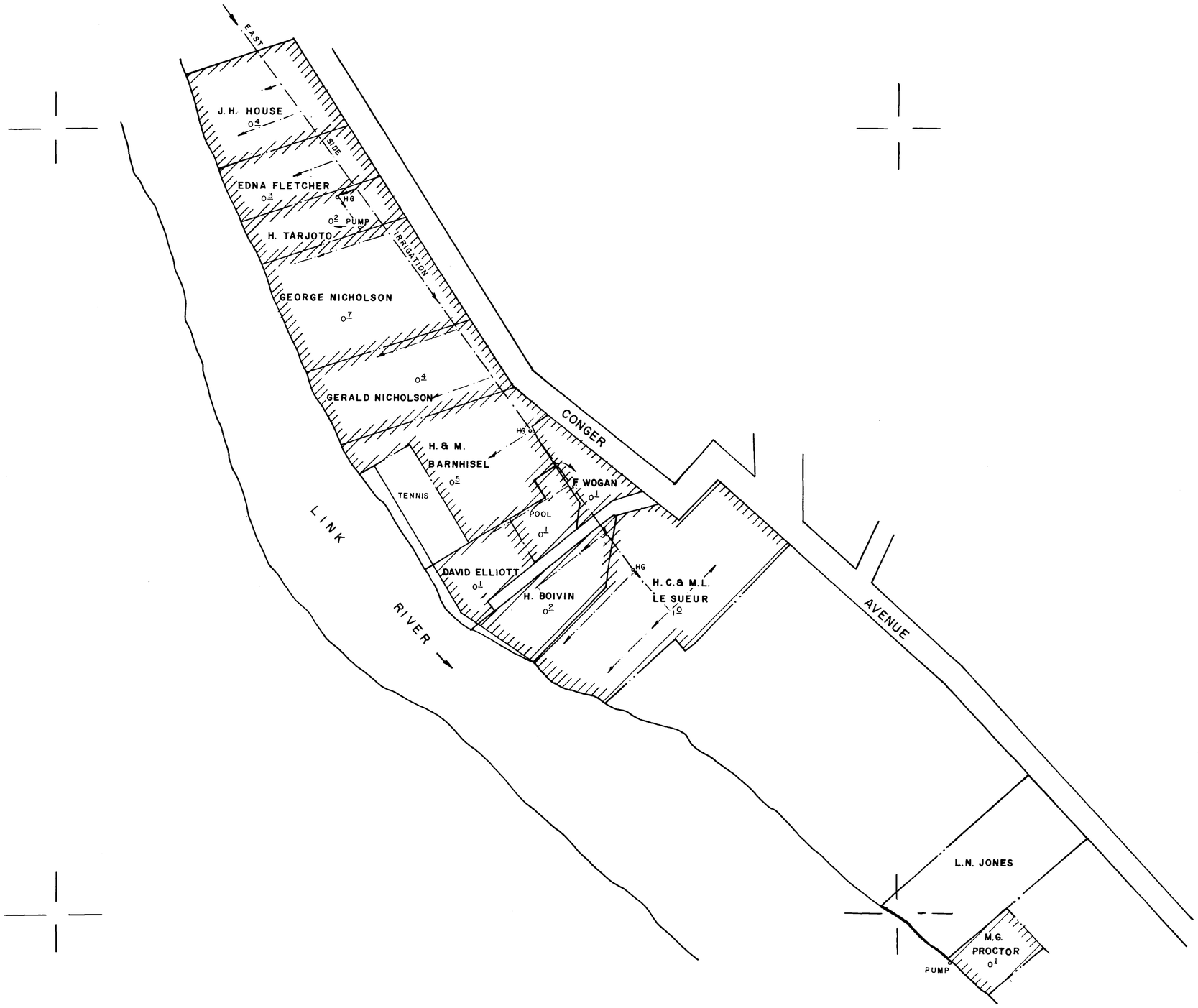

THIS MAP IS FOR WATER RIGHT INFORMATION ONLY

THIS MAP IS FOR WATER

KBA_APP_000956

TOWNSHIP 38 SOUTH, RANGE 9 EAST, W.M.

INSERT PAGE 32 CA-CD

SCALE: 1" = 100'

NE 1/4 SW1/4 & SE1/4 SW 1/4 SEC. 32

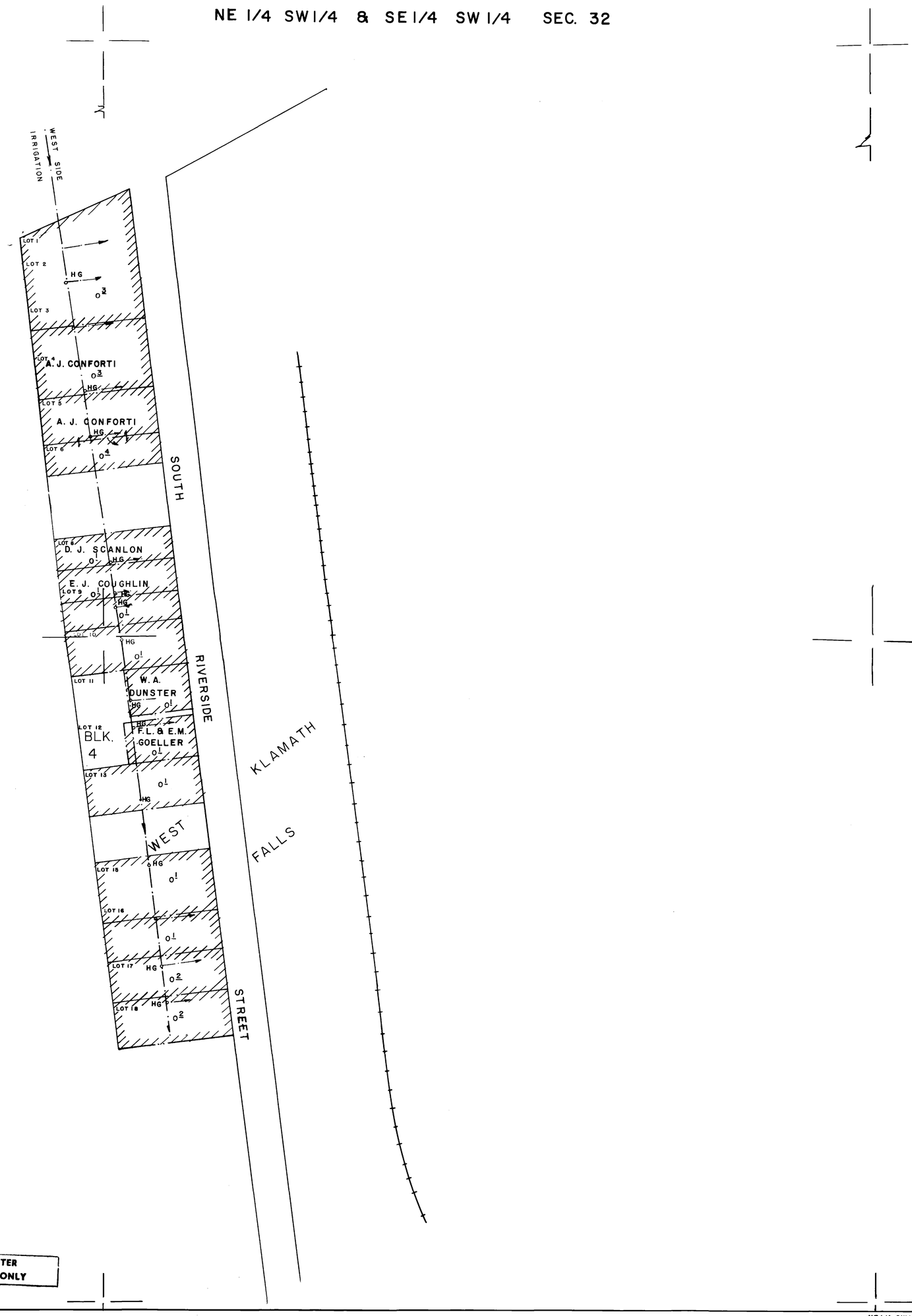

THIS MAP IS FOR WATER RIGHT INFORMATION ONLY

NE1/4 SW1/4 & SE1/4 SW1/4 SEC. 32 38S 9E (32CA-CD)

KBA_APP_000957

TOWNSHIP 38 SOUTH, RANGE 9 EAST, W. M.

INSERT PAGE 34C

SCALE: 1" = 200'

SW 1/4 SECTION 34

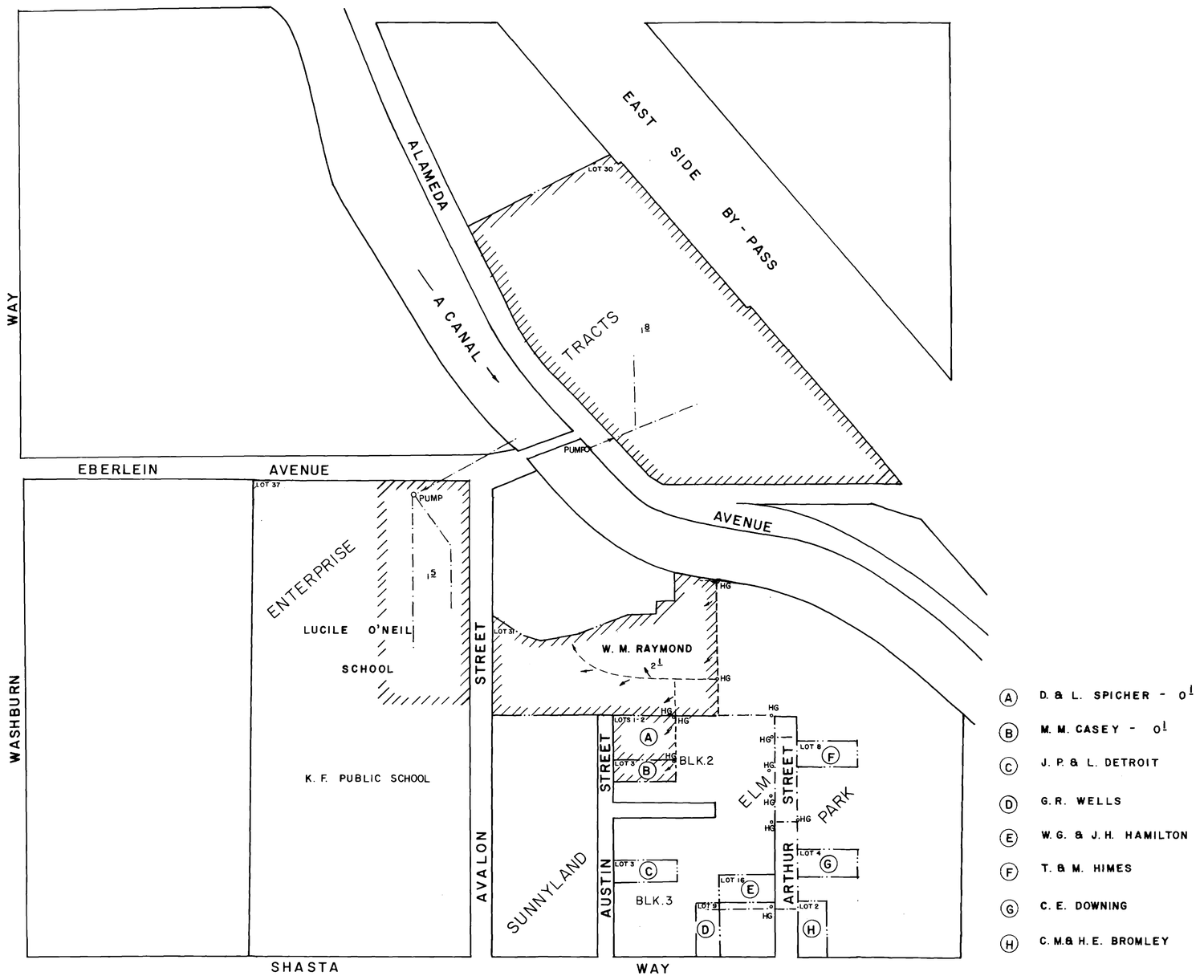

THIS MAP IS FOR WATER RIGHT INFORMATION ONLY

KBA_APP_000958

TOWNSHIP 38 SOUTH, RANGE 9 EAST, W. M.

INSERT PAGE 34D

SCALE: 1" = 200'

SE 1/4 SEC. 34

Ⓐ BURTON ASHER - 0^{2}

Ⓑ K. H. JOHNSON - 0^{2}

Ⓒ H.G. HARTLEY - 0^{2}

Ⓓ F.C. & G.A. PENNER - 0^{1}

Ⓔ H.F. SCHMIDT - 0^{2}

Ⓕ G.D. McCONNELL

Ⓖ MILDRED McKUNE

Ⓗ R.D. & N.F. FORD - 0^{8}

Ⓘ W.J. PALLAZOLA - 0^{4}

Ⓙ R.M. ZIMMERMAN - 0^{2}

Ⓚ D. & L.W. FREELAND - 0^{4}

Ⓛ E. & L. SCHIESEL

Ⓜ W.B. & A.J. GALLOWAY - 0^{2}

Ⓝ ELANORE PREIST

Ⓞ OLEE CAGE - 0^{1}

Ⓟ JOE SCHUH - 0^{3}

Ⓠ R.T. & E.M. ISZLER - 0^{1}

Ⓡ JAMES L. AKINS

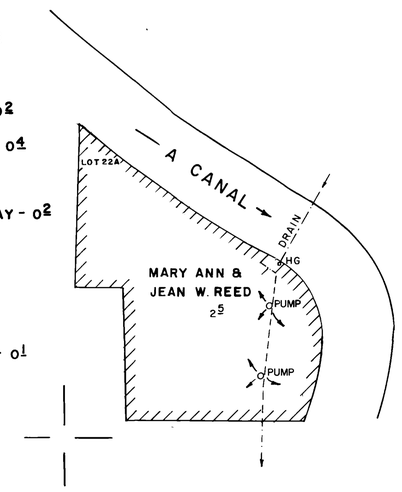

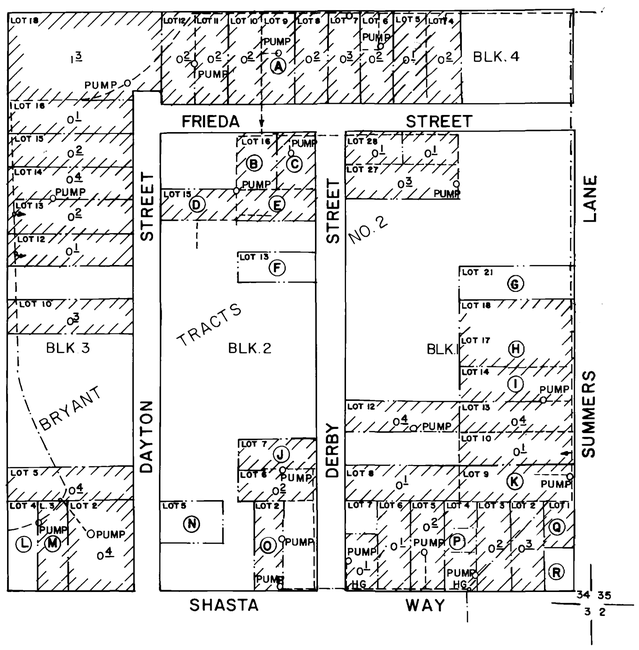

THIS MAP IS FOR WATER RIGHT INFORMATION ONLY

KBA_APP_000959

TOWNSHIP 38 SOUTH, RANGE 9 EAST, W. M.

INSERT PAGE 35C

SCALE: 1" = 200'

SW 1/4 SEC. 35

Ⓐ L.W. FOUNDS

Ⓑ V. H. & M. J. PRYOR - 0^{2}

Ⓒ A. & K. HAUPTMAN

Ⓓ L. F. & H.O. BECKIUS - 0^{1}

Ⓔ W. L. STANLEY - 0^{2}

Ⓕ C.G. & D.N. BARLEEN - 0^{3}

Ⓖ G.A. & L.M. TOCKEY - 0^{2}

Ⓗ H. & H. GRESDELL - 0^{2}

Ⓘ E. G. GRUELL - 0^{1}

Ⓙ E. G. GRUELL - 0^{1}

Ⓚ T. R. & A. M. ALEXANDER - 0^{2}

Ⓛ J. & L. HIGHLAND - 0^{3}

Ⓜ B. & J. HUGHEY - 0^{2}

Ⓝ J. F. Jr. & D. R. CODY - 0^{3}

Ⓞ A.E. HAZZARD - 0^{2}

Ⓟ W. H. HAMILTON

Ⓠ C.D. & H.G. BARNES - 0^{2}

Ⓢ R. D. BABCOCK - 0^{1}

THIS MAP IS FOR WATER RIGHT INFORMATION ONLY

KBA_APP_000960

TOWNSHIP 38 SOUTH, RANGE 9 EAST, W. M.

INSERT PAGE 35 DA-DB

SCALE: 1" = 100'

N 1/2 SE 1/4 SEC. 35

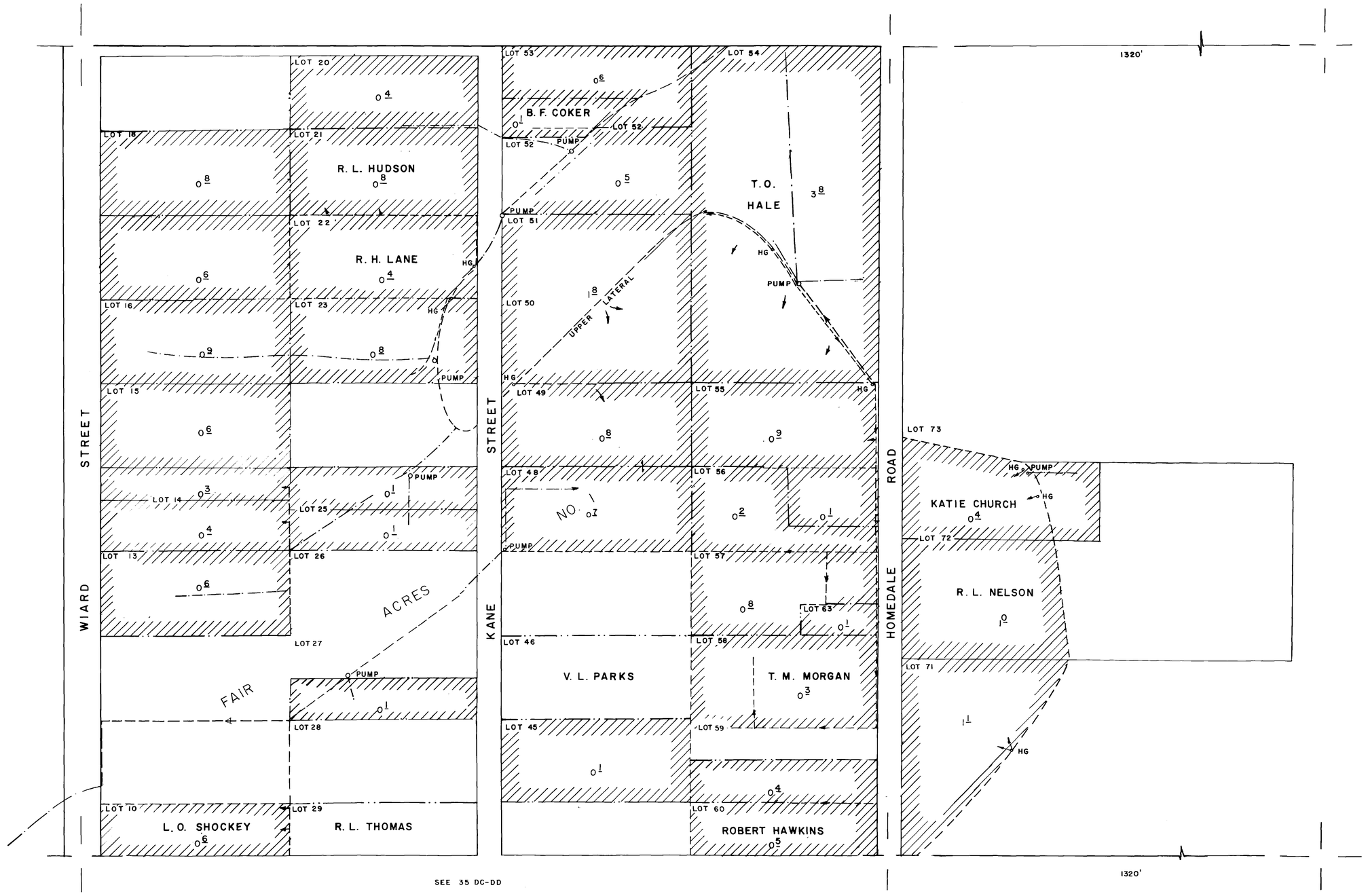

THIS MAP IS FOR WATER RIGHT INFORMATION ONLY

KBA_APP_000961

TOWNSHIP 38 SOUTH, RANGE 9 EAST, W. M.

INSERT PAGE 35 DC-DD

SCALE: 1" = 100'

S 1/2 SE 1/4 SEC. 35

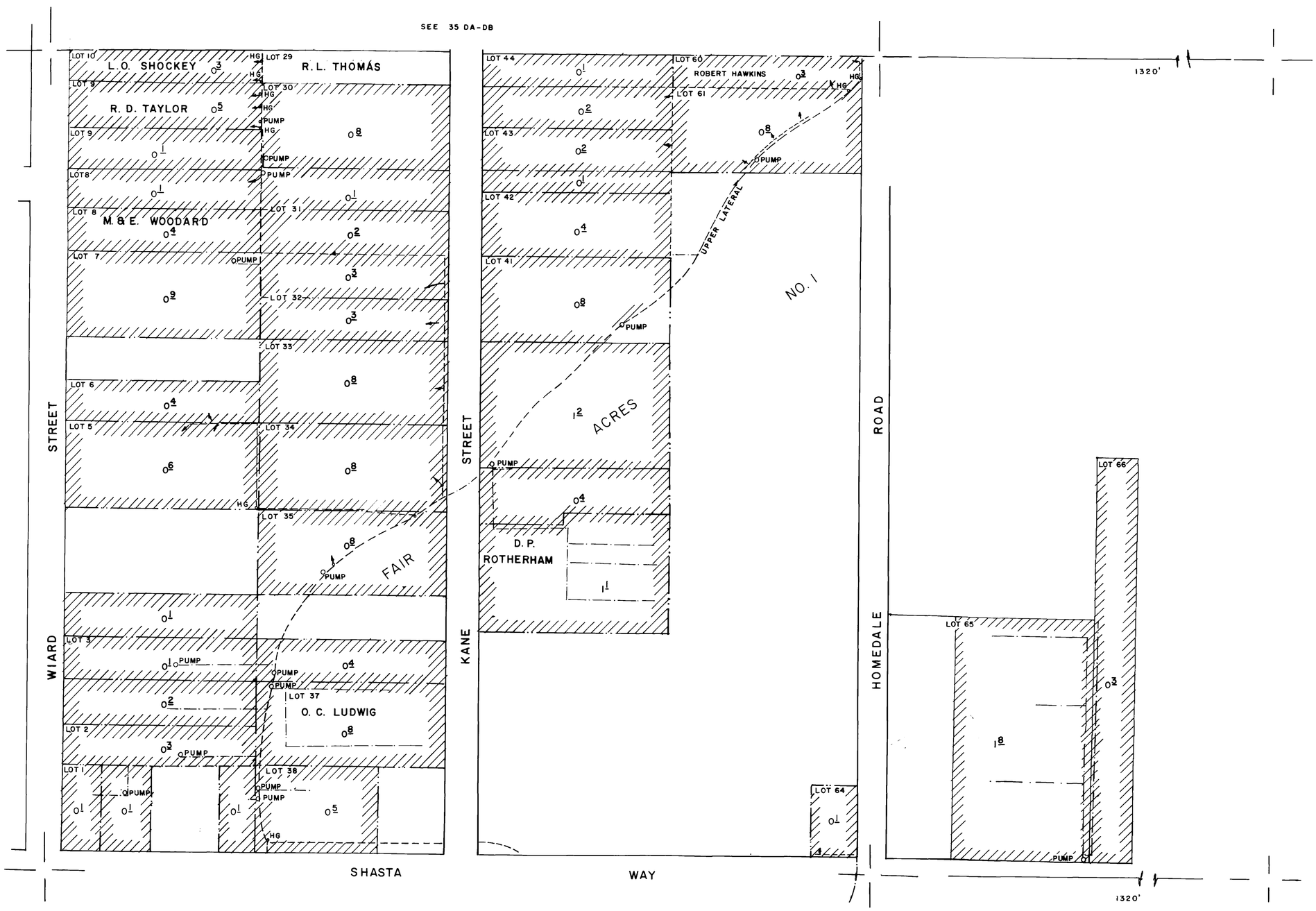

THIS MAP IS FOR WATER RIGHT INFORMATION ONLY

KBA_APP_000962

TOWNSHIP 38 SOUTH, RANGE 9 EAST, W.M.

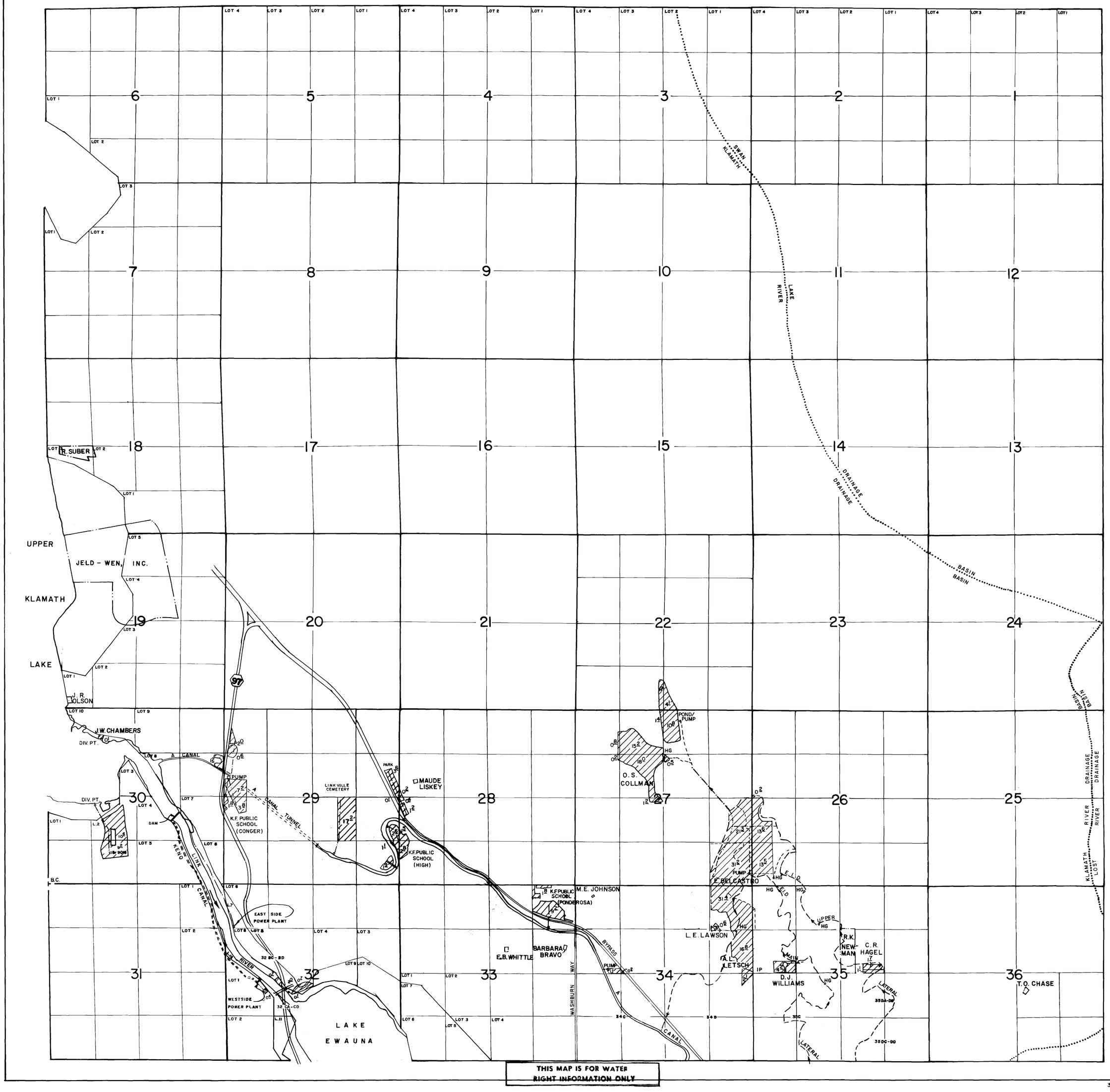

THIS MAP IS FOR WATER RIGHT INFORMATION ONLY

38 S 9E

KBA_APP_000963

TOWNSHIP 39 SOUTH, RANGE 10 EAST, W. M.

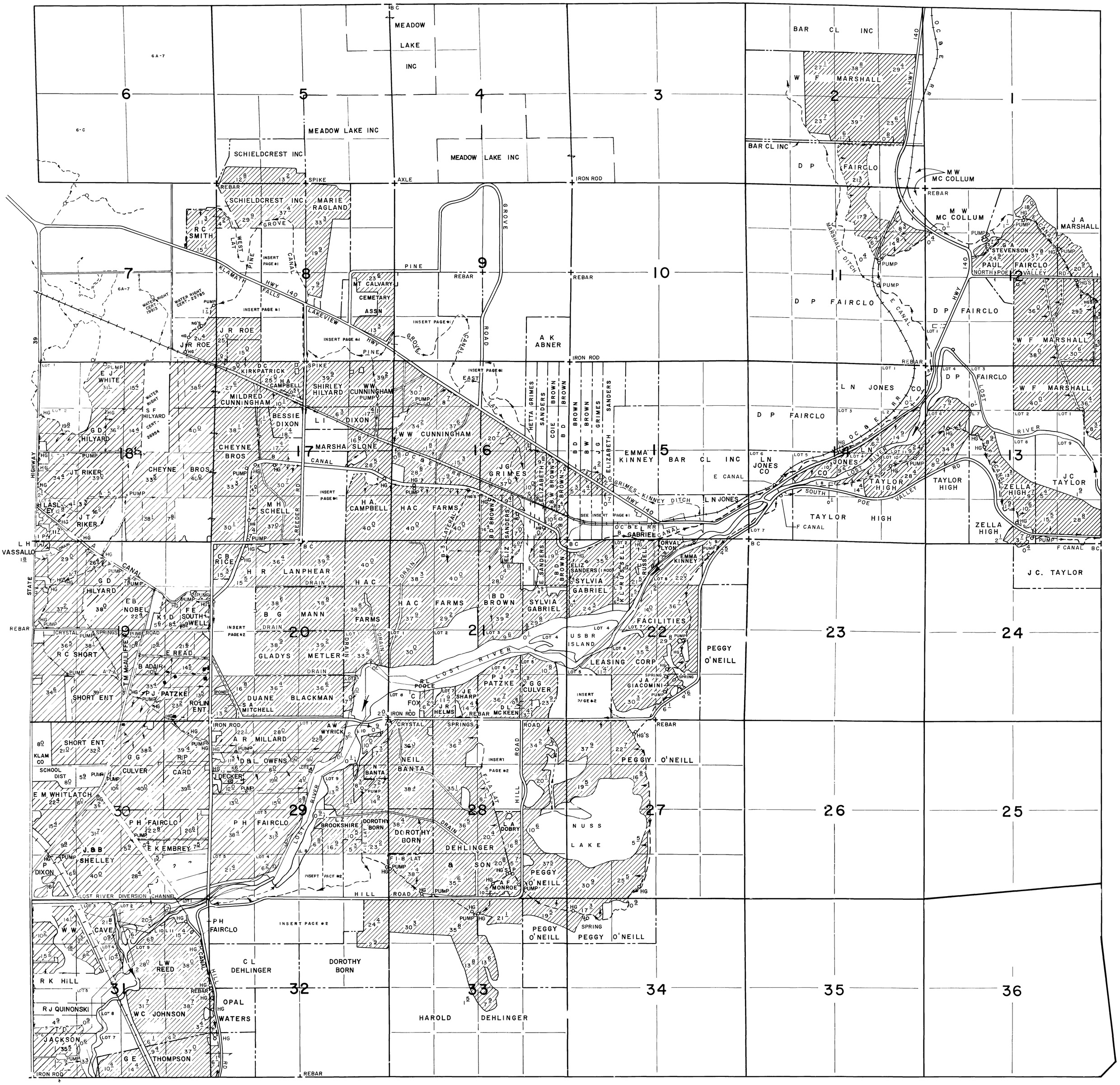

TOWNSHIP 39 SOUTH, RANGE 10 EAST, W.M.

INSERT PAGE # 1

SCALE: 1" = 400'

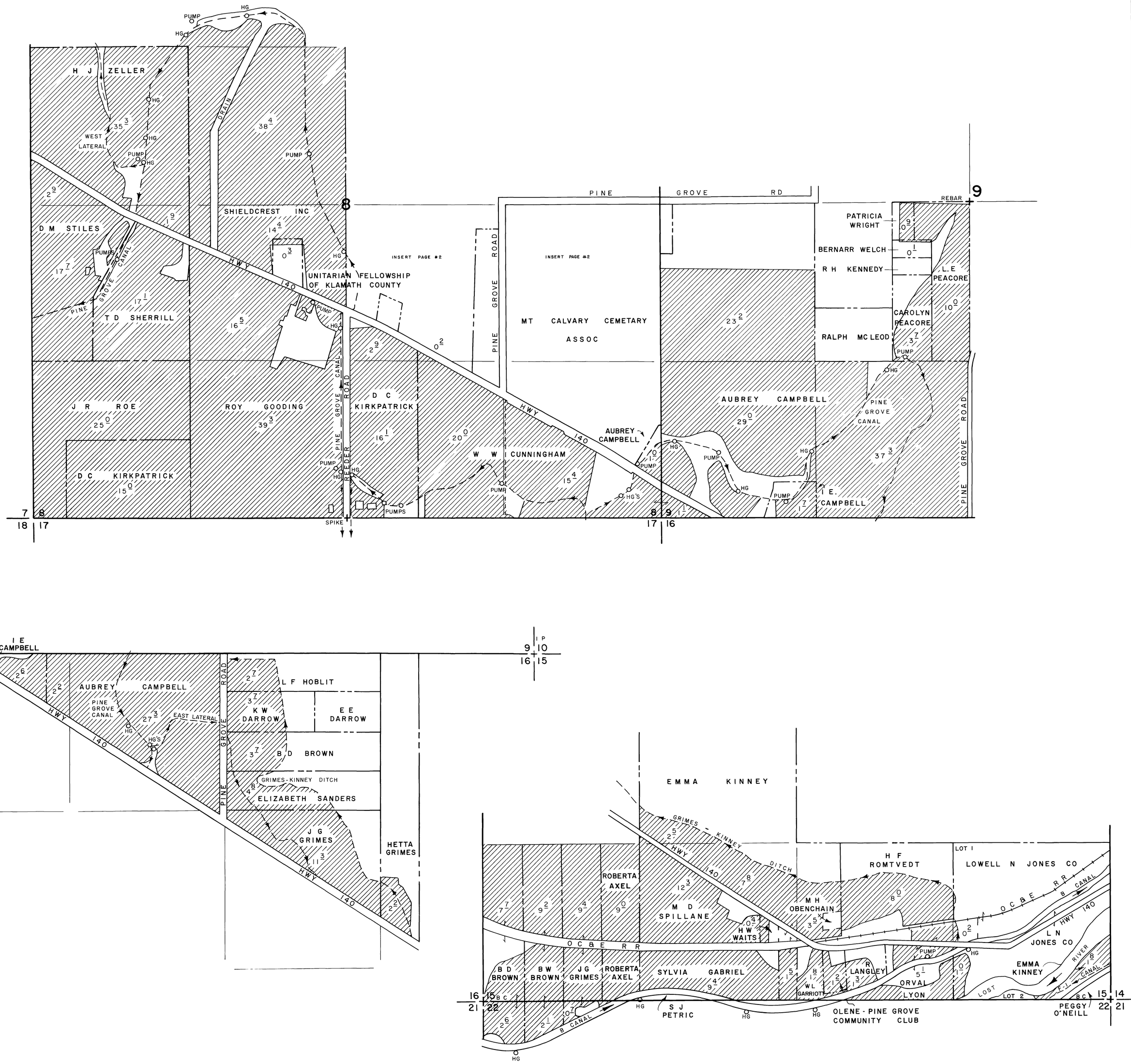

KBA_APP_000965

TOWNSHIP 39 SOUTH, RANGE 10 EAST, W.M.
INSERT PAGE #2
SCALE: 1" = 400'

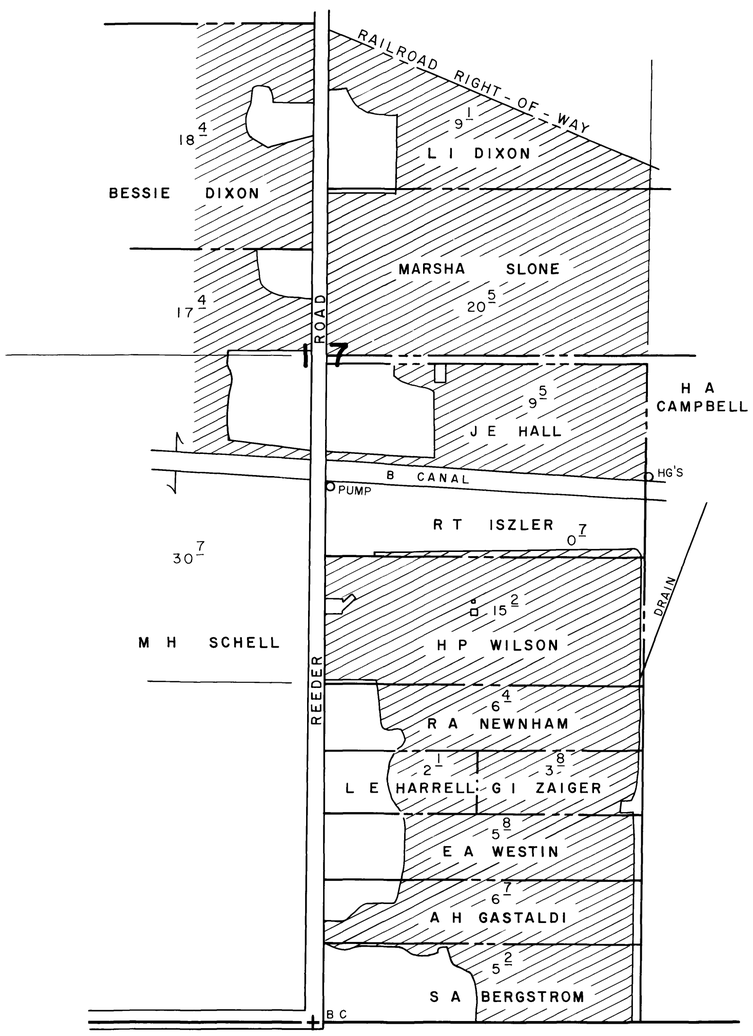

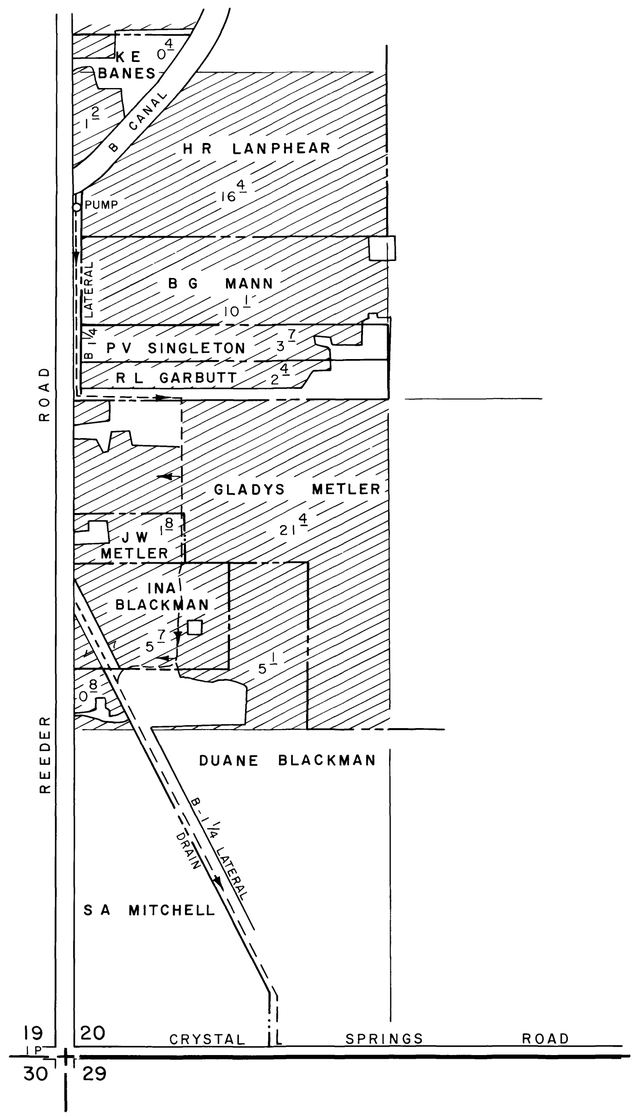

Ⓐ J A JACOBS

Ⓑ D E. ROSS

Ⓒ F E JESPERSON

Ⓓ FACILITIES LEASING CORP

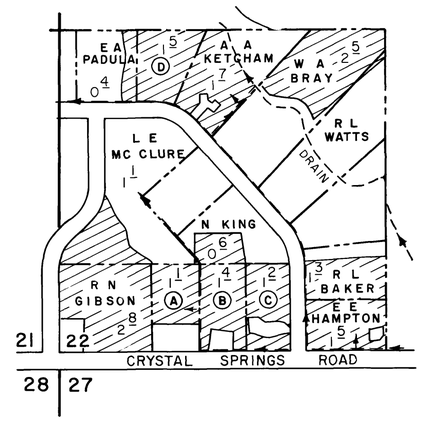

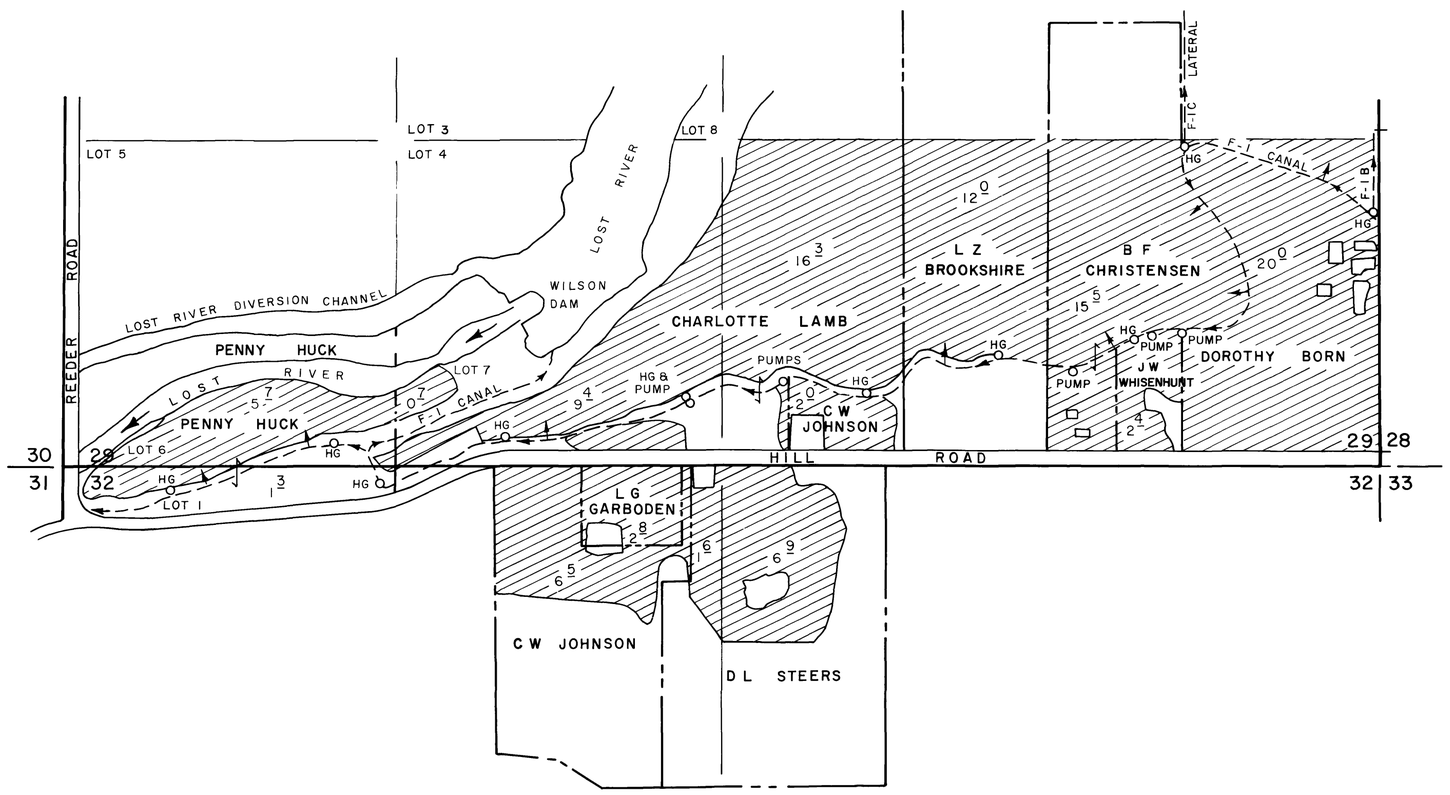

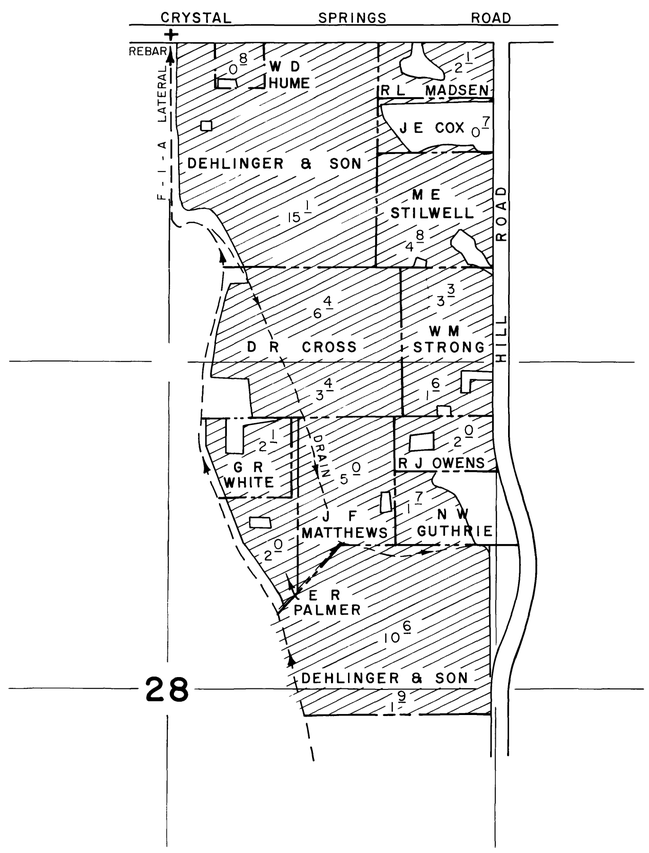

KBA_APP_000966

TOWNSHIP 39 SOUTH, RANGE 10 EAST, W. M.

INSERT PAGE 6A-7

SECTION 7 & THE SE 1/4 SECTION 6
SCALE 1" = 400'

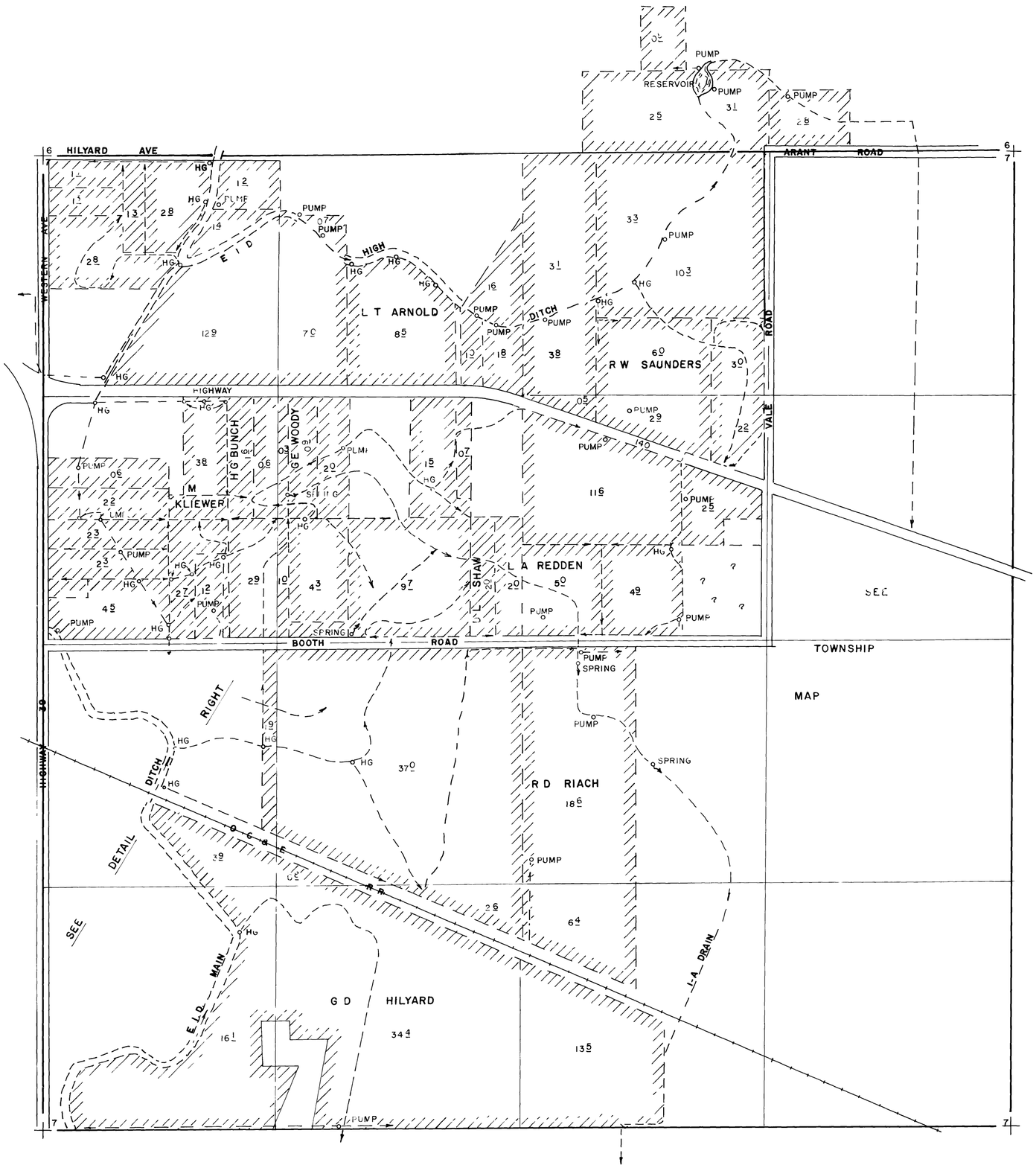

DETAIL OF THE SW 1/4 SECTION 7
SCALE 1" = 200'

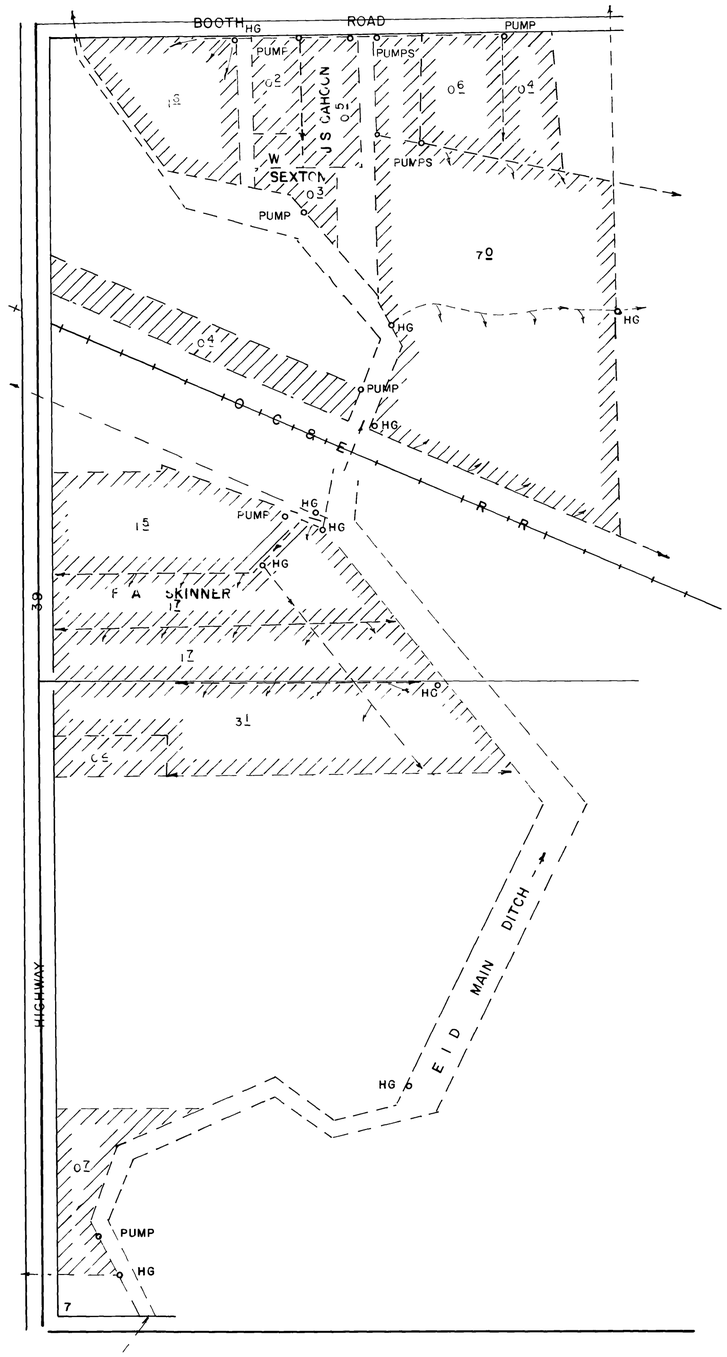

KBA_APP_000967

TOWNSHIP 39 SOUTH, RANGE 10 EAST, W.M.

INSERT PAGE 6C

SCALE 1" = 200'

SW 1/4 SECTION 6

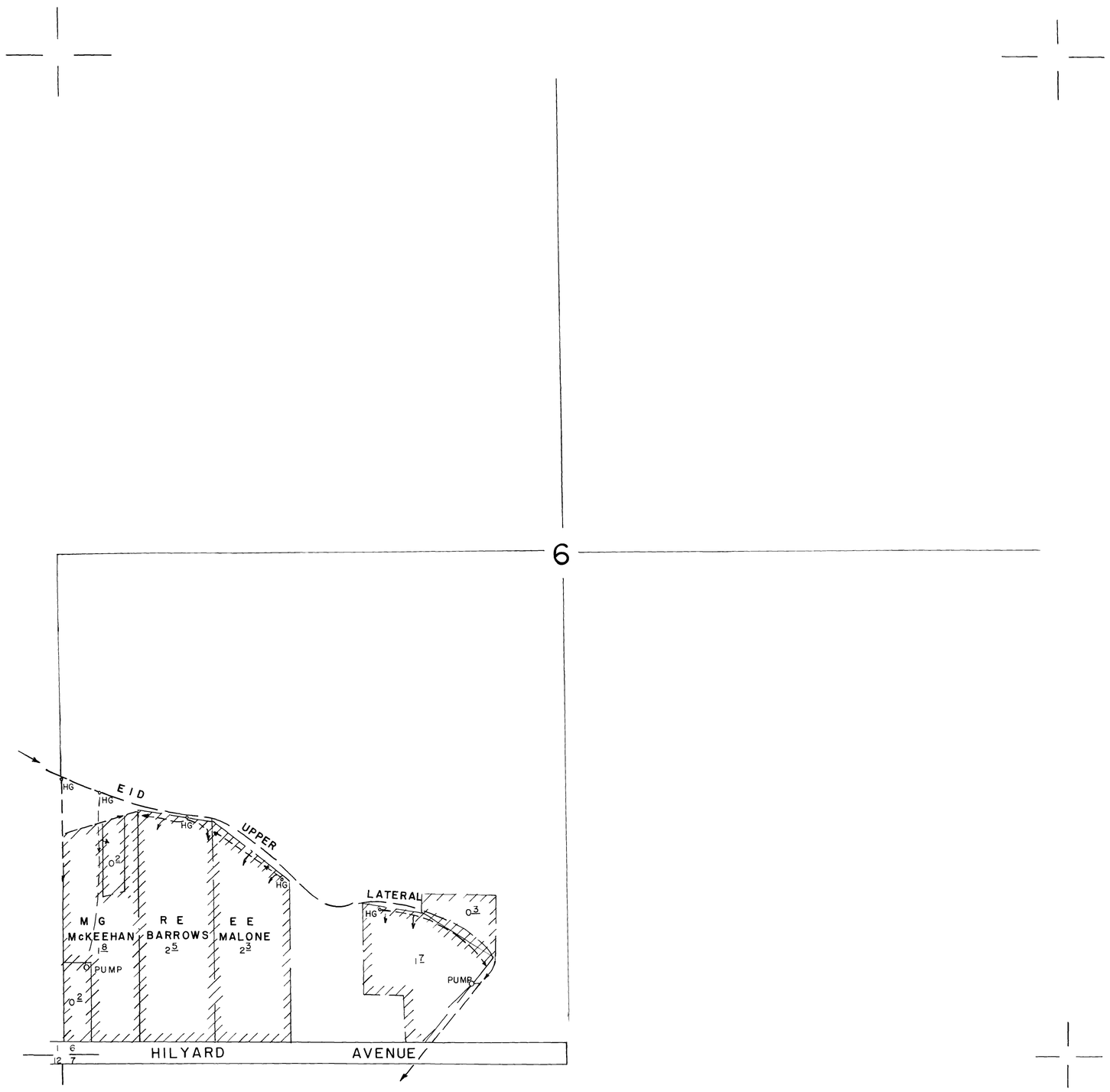

KBA_APP_000968

TOWNSHIP 39 SOUTH, RANGE 3 EAST, W. M.

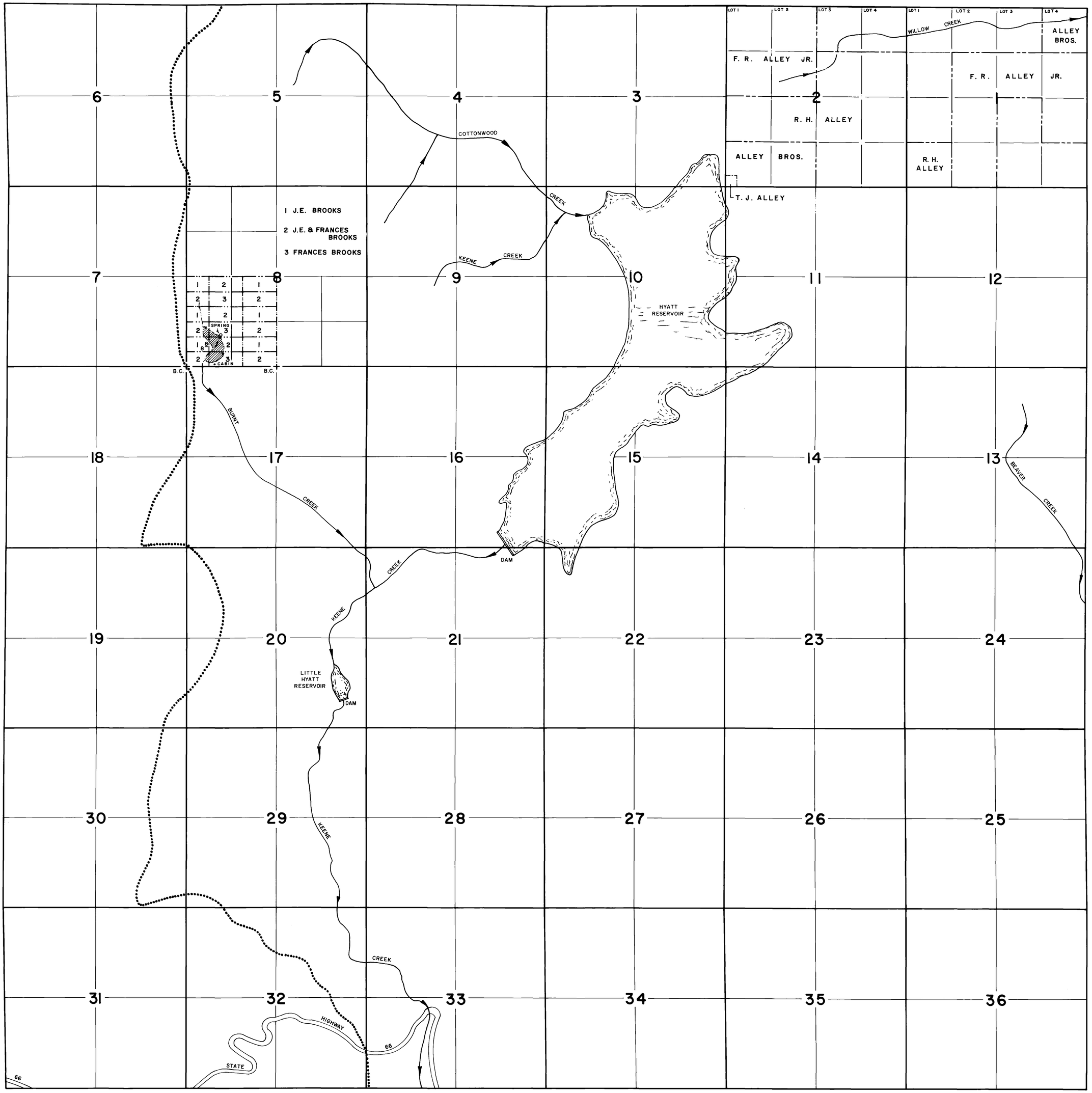

39S 3E

KBA_APP_000969

TOWNSHIP 39 SOUTH, RANGE 4 EAST, W. M.

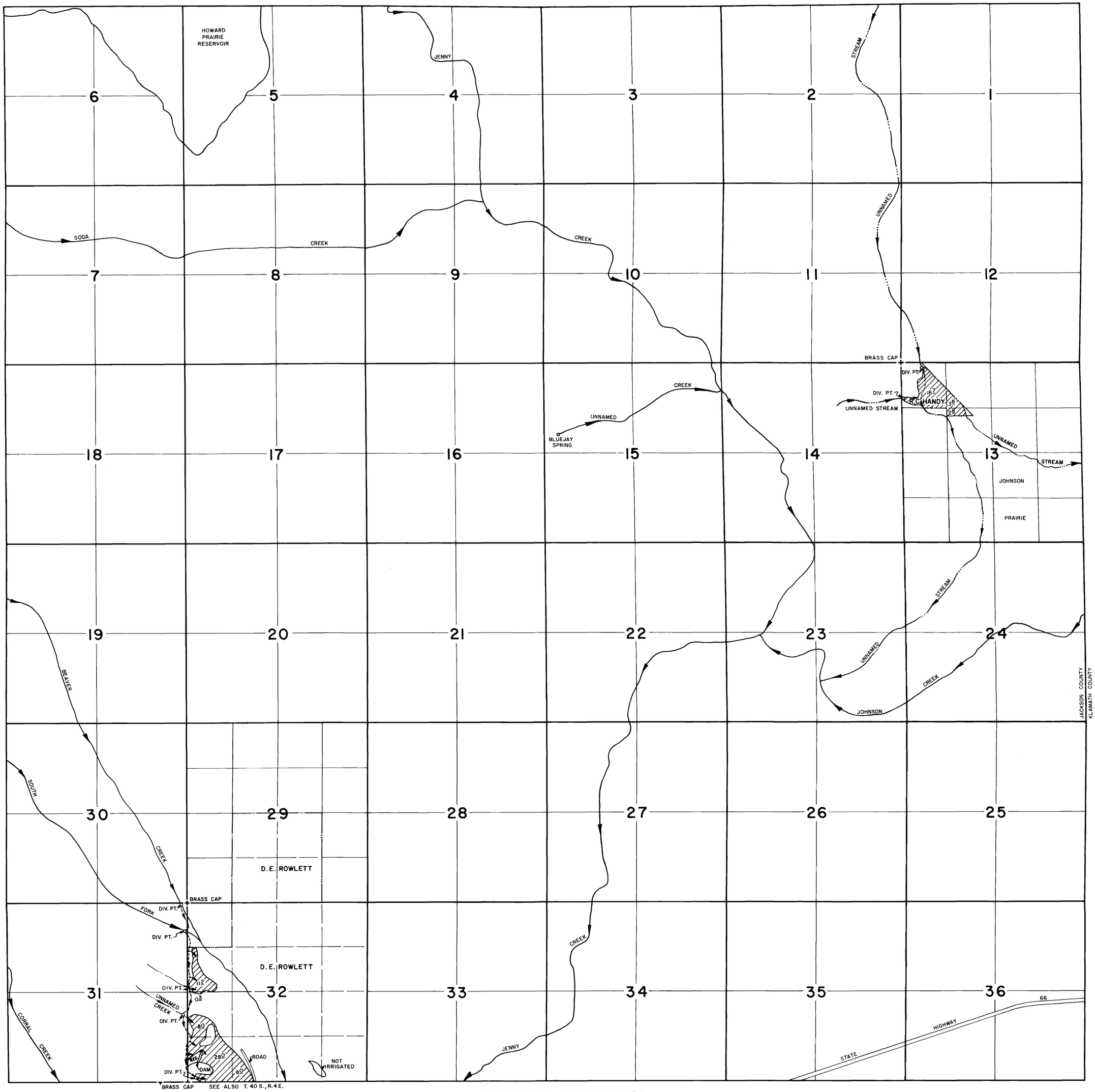

KBA_APP_000970

TOWNSHIP 39 SOUTH, RANGE 5 EAST, W. M.

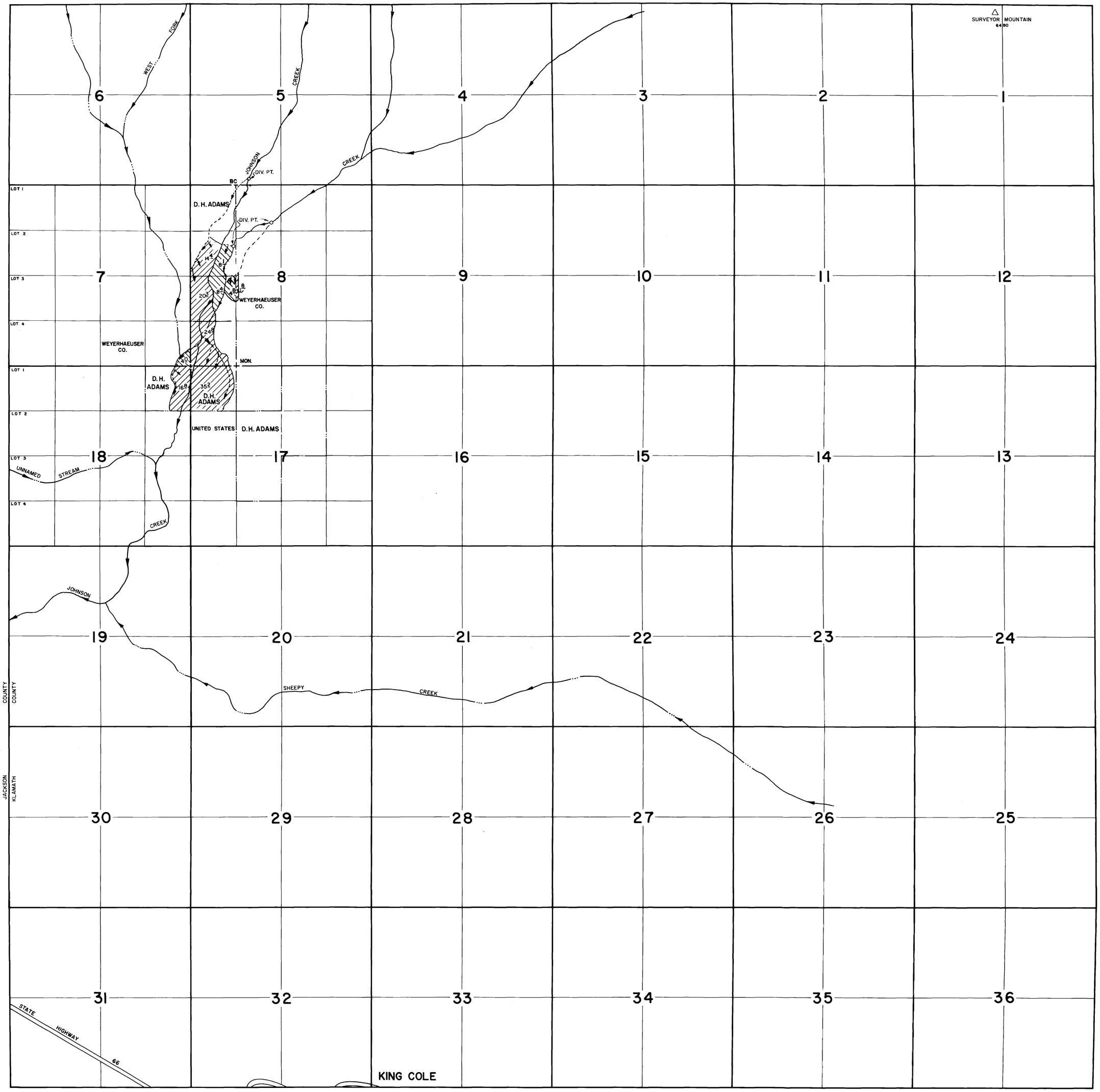

THIS MAP IS FOR WATER RIGHT INFORMATION ONLY

39S 5E

KBA_APP_000971

TOWNSHIP 39 SOUTH, RANGE 7 EAST, W. M.

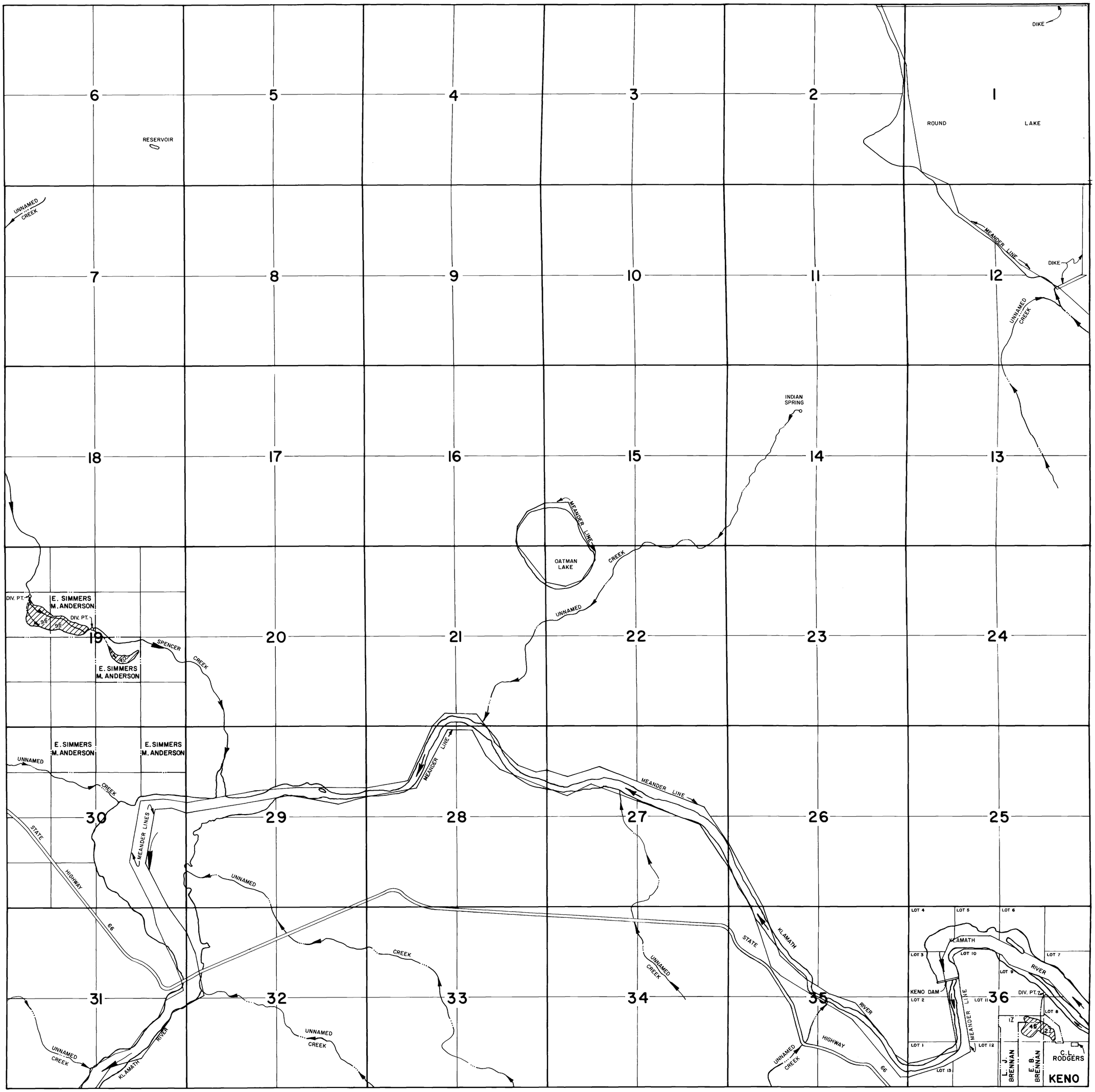

THIS MAP IS FOR WATER RIGHT INFORMATION ONLY

39S 7E

KBA_APP_000972

TOWNSHIP 39 SOUTH, RANGE 8 EAST, W.M.
INSERT PAGE

SCALE: 1"= 400'

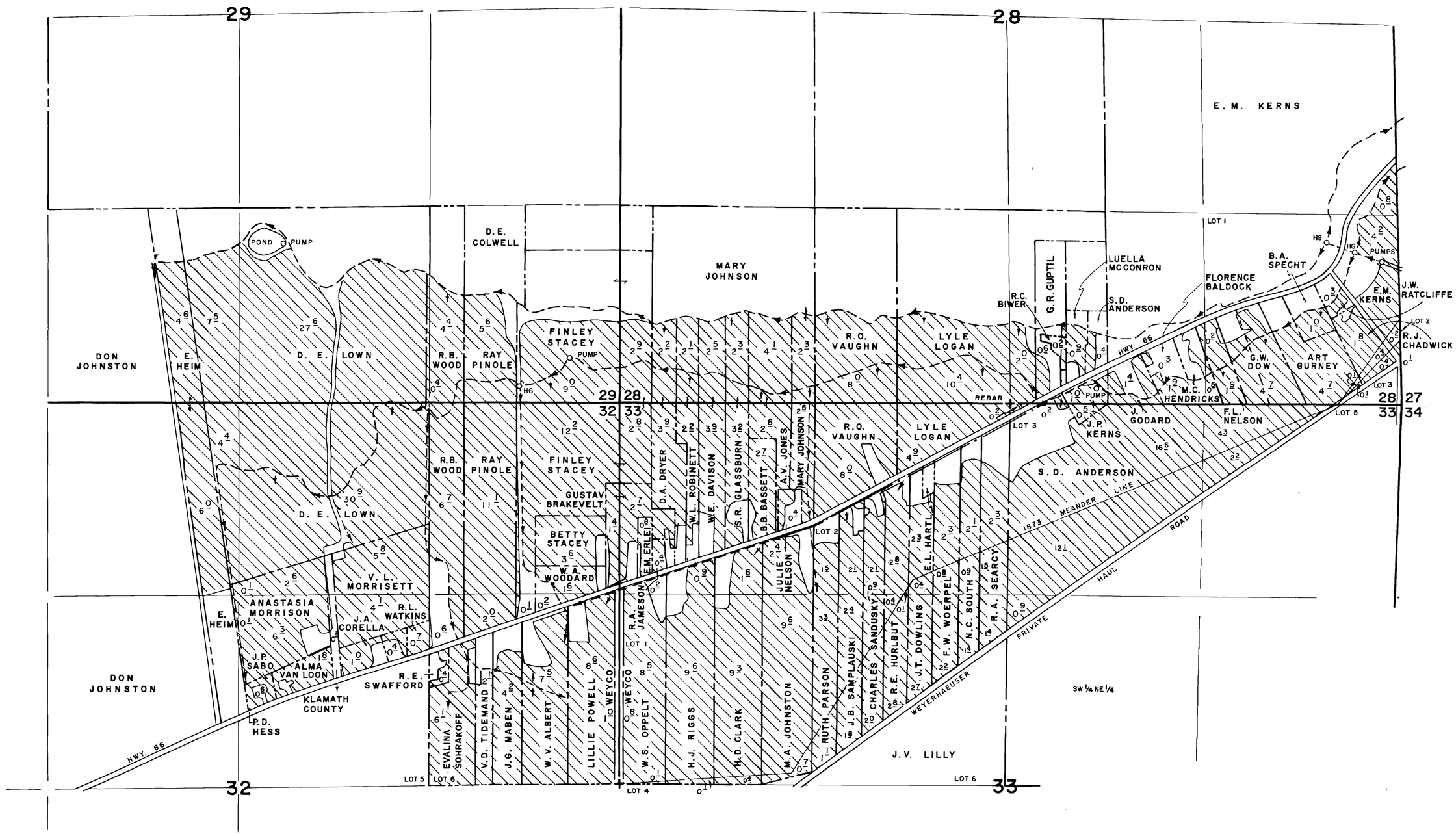

THIS MAP IS FOR WATER RIGHT INFORMATION ONLY

T 39 S R 8 E
SEC'S 28, 29, 32, 33

KBA_APP_000973

TOWNSHIP 39 SOUTH, RANGE 8 EAST, W. M.
INSERT PAGE 31C

SCALE: 1" = 200'

SW 1/4 SECTION 31

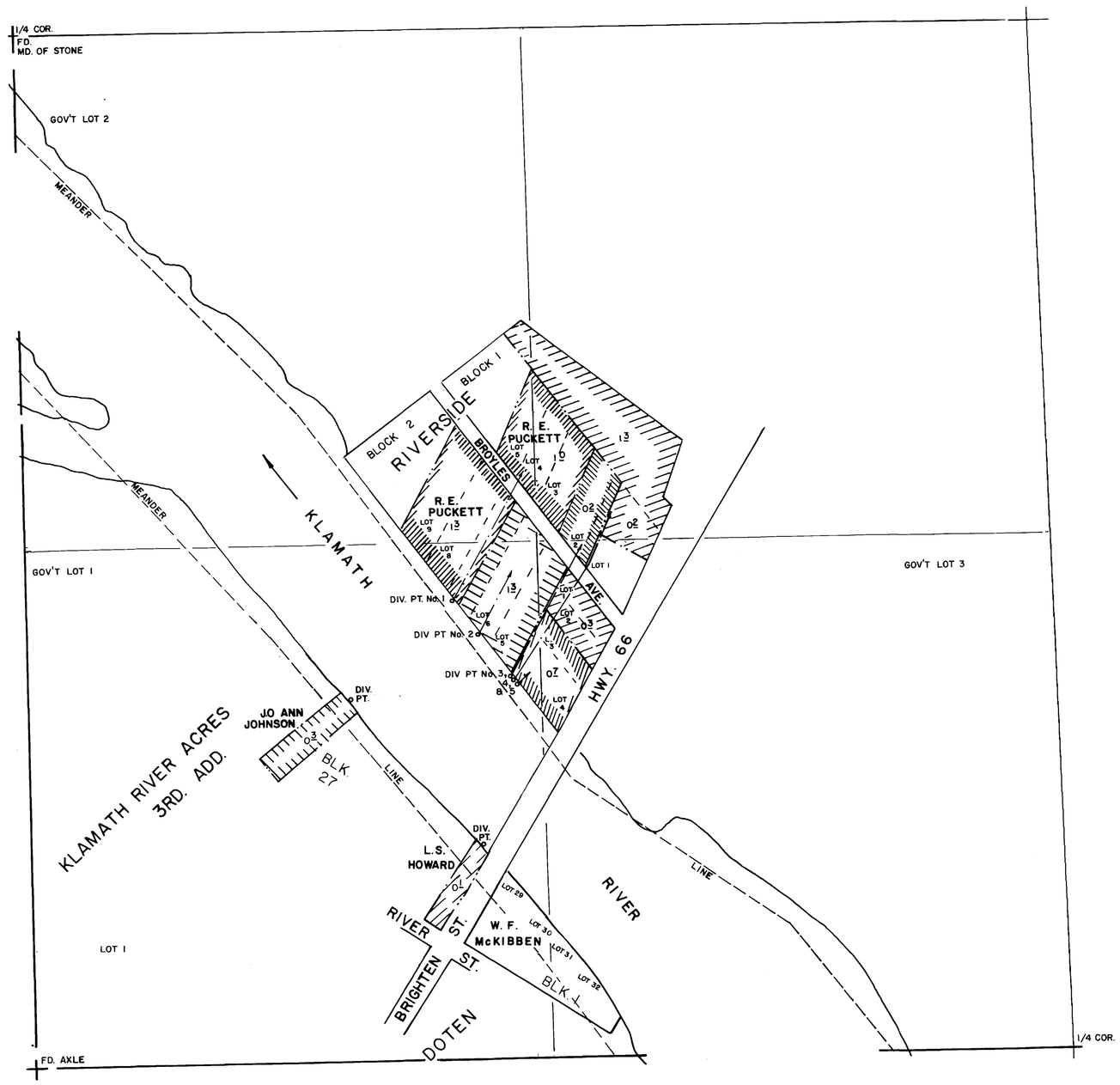

THIS MAP IS FOR WATER RIGHT INFORMATION ONLY

KBA_APP_000974

TOWNSHIP 39 SOUTH, RANGE 8 EAST, W. M.

1858 MEANDER LINE

1858 MEANDER LINE

1872 MEANDER LINE

6 5 4 3 2 1

7 8 9 10 11 12

18 17 16 15 14 13

19 20 21 22 23 24

30 29 28 27 26 25

31 32 33 34 35 36

PAUL BREITENSTEIN

M. HOLLIDAY

FERN FOSTER

MARGRET HOLLIDAY

W.D. HIRENGEN

WEYERHAEUSER

WEYERHAEUSER PLANT SITE

WEYERHAEUSER

W. D. STONE

D.E. COLWELL

D. E. COLWELL

D.E. COLWELL

E. M. KERNS

E. G. KERNS E. M. KERNS

DON JOHNSTON & SON

EMMITT DISTRICT IMPROVEMENT CO. PUMPS

SEE INSERT MAP

SEE INSERT MAP

SEE INSERT MAP

DON JOHNSTON & SON

MILDRED FITZGERALD

F.W. BORGES

WEYCO

WEYCO ROAD

OREGON STATE GAME COMM.

L.E. FURBER

MILLER ISLAND RD.

WILDLIFE HABITAT

POND

SLOUGH

KLAMATH RIVER

CLOVER CREEK ROAD

HWY. 66

MOUND OF ROCKS/POST

EDNA LILLY

J. V. LILLY

LOWLAND FARMS

HERBERT HOPPE

E. G. KERNS

E. M. KERNS RANCHES

F. W. BORGES

R.D. PUCKETT

D.L. JONES

KENO

AXLE

EVA GMIRKIN

RUTH ANDERSON

L.E. FURBER

W.&H. FARMER

A.C. JOPLIN

R.W. CORYELL

J.R. HOWLAN

DRAIN PUMPS

DRAIN PUMP

DRAIN PUMP

REBAR

B.C.

I.P.

PUMP

SPRING

DIKE

DIV. PT.

DIV. PT. IN SEC. 18 T 39 S R 9 E

SEE ALSO T 39 S R 9 E

SEE ALSO T40S, R8E

39 S 8 E

KBA_APP_000975

TOWNSHIP 39 SOUTH, RANGE 9 EAST, W.M.

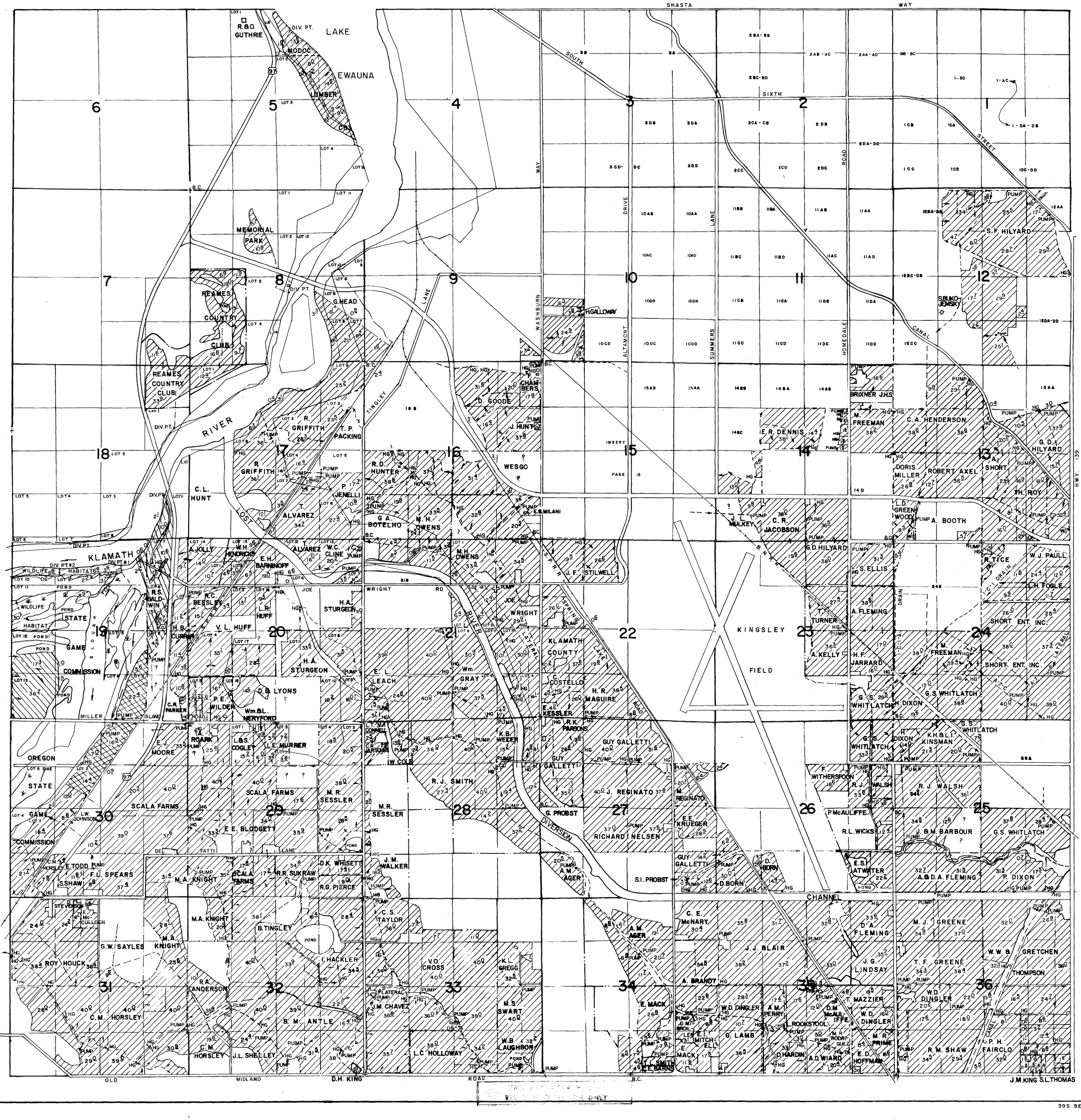

KBA_APP_000976

TOWNSHIP 39 SOUTH, RANGE 9 EAST, W.M.

INSERT PAGE 10AA

SCALE: 1" = 100'

NE 1/4 NE 1/4 SEC. 10

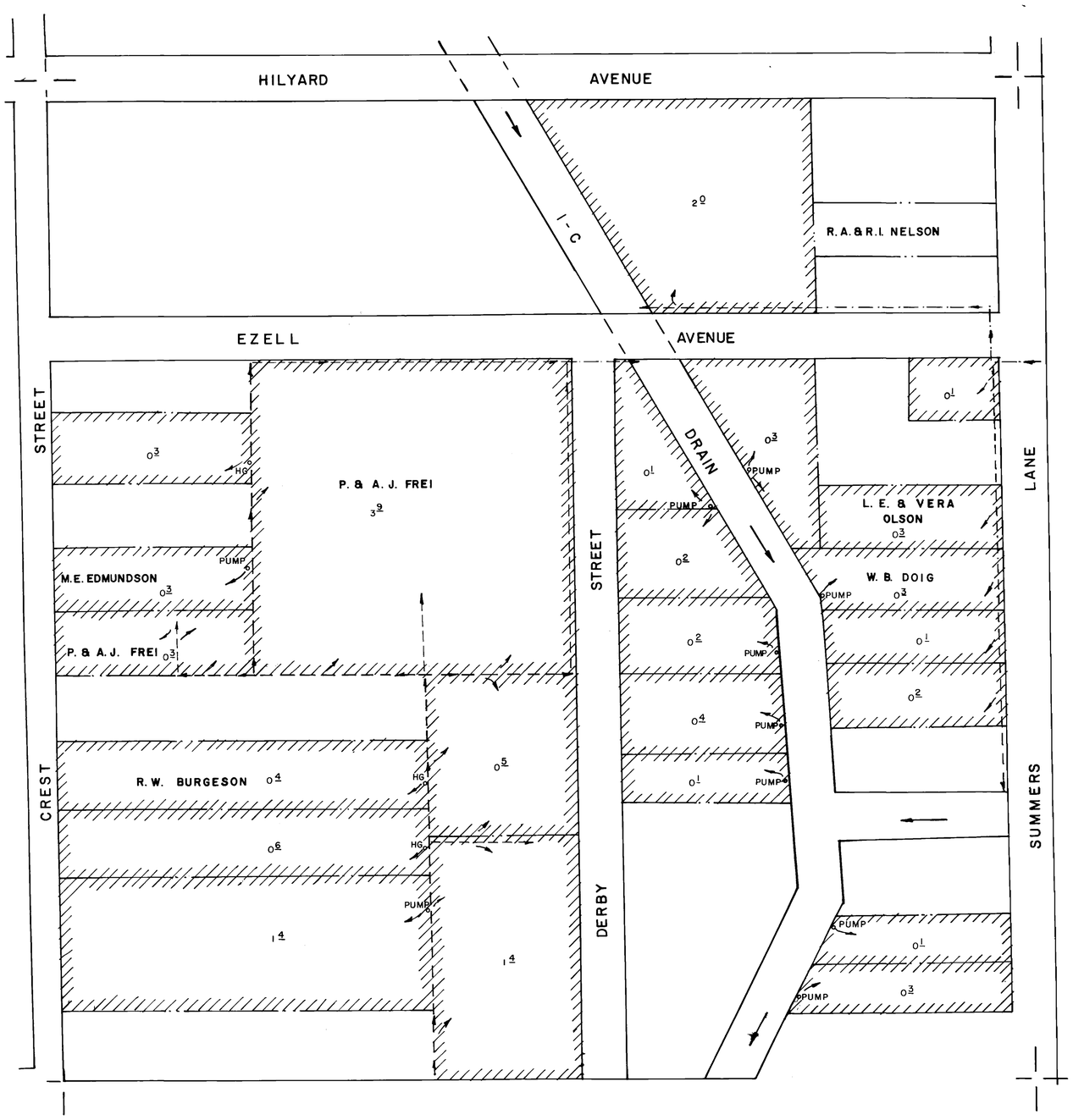

THIS MAP IS FOR WATER RIGHT INFORMATION ONLY

TOWNSHIP 39 SOUTH, RANGE 9 EAST, W. M.
INSERT PAGE 10AB

SCALE: 1" = 100'

NW 1/4 NE 1/4 SEC. 10

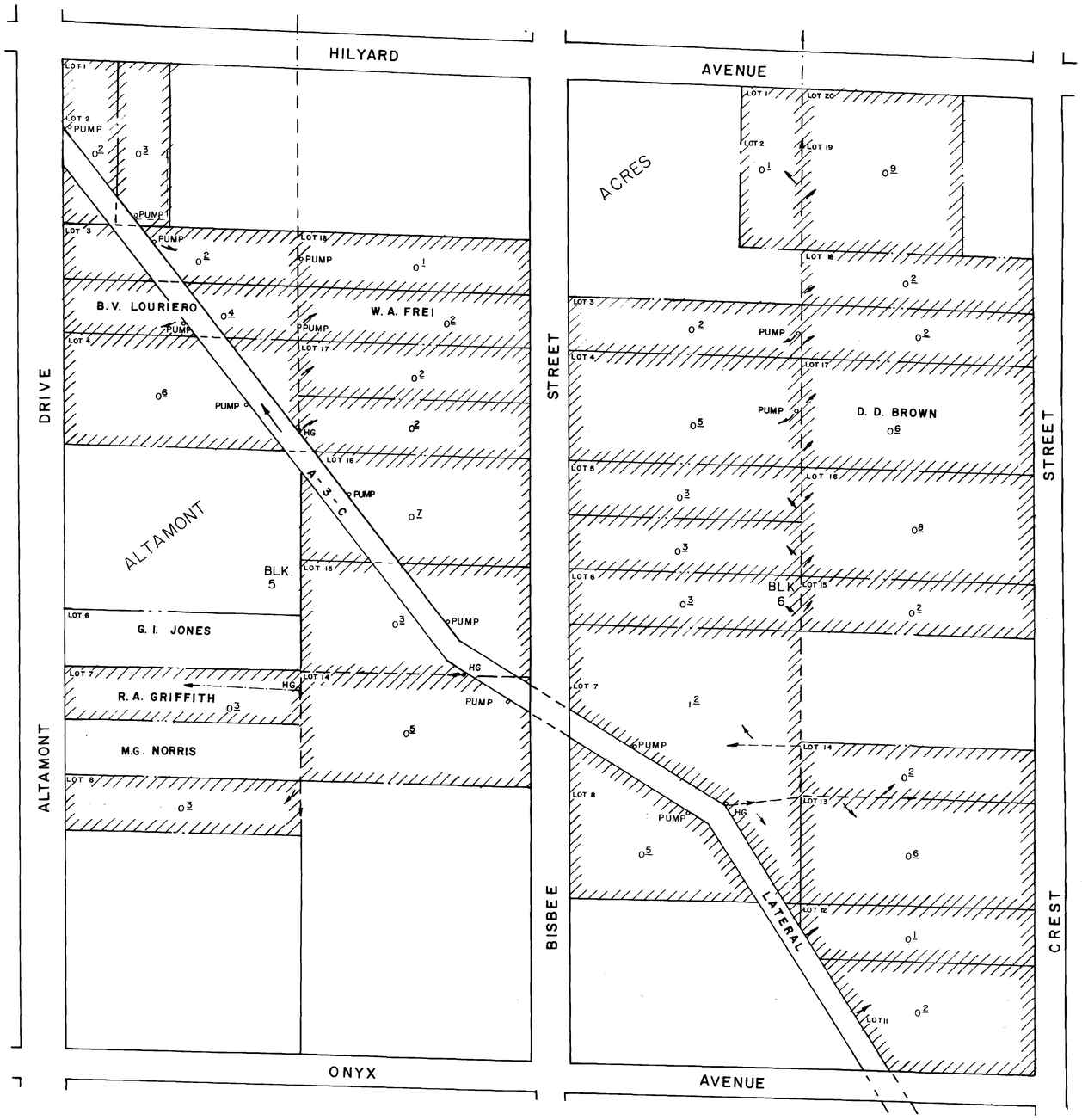

RIGHT OF WAY
RIGHT OF WAY ONLY

TOWNSHIP 39 SOUTH, RANGE 9 EAST, W.M.

INSERT PAGE 10AC

SCALE: 1" = 100'

SW 1/4 NE 1/4 SEC. 10

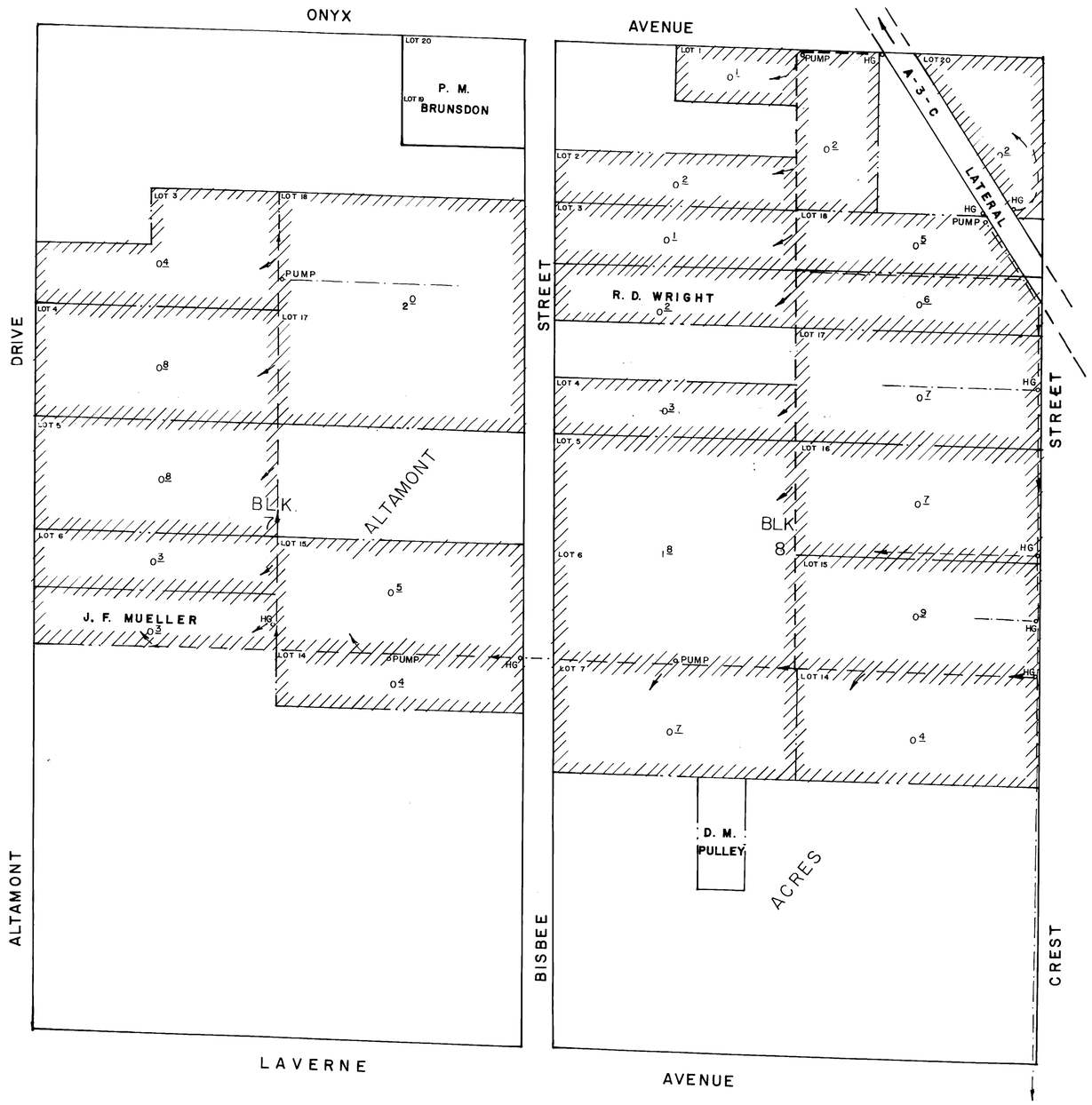

THIS MAP IS FOR WATER RIGHT INFORMATION ONLY

KBA_APP_000979

TOWNSHIP 39 SOUTH, RANGE 9 EAST, W.M.
INSERT PAGE 10AD

SCALE: 1" = 100'

SE 1/4 NE 1/4 SEC. 10

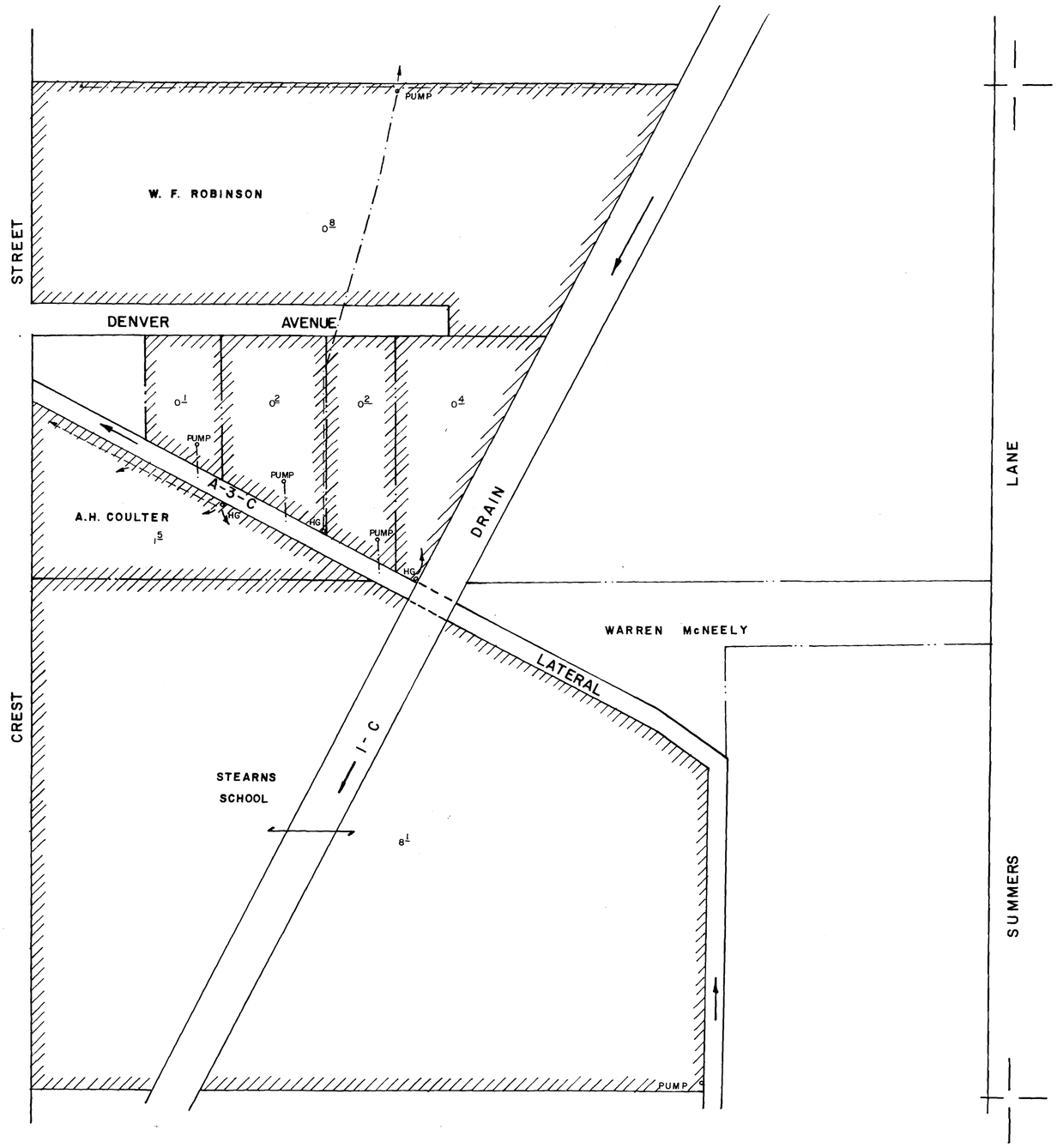

THIS MAP IS FOR WATER
RIGHT INFORMATION ONLY

KBA_APP_000980

TOWNSHIP 39 SOUTH, RANGE 9 EAST, W. M.
INSERT PAGE 10CD

SCALE: 1" = 100'

SE 1/4 SW 1/4 SEC. 10

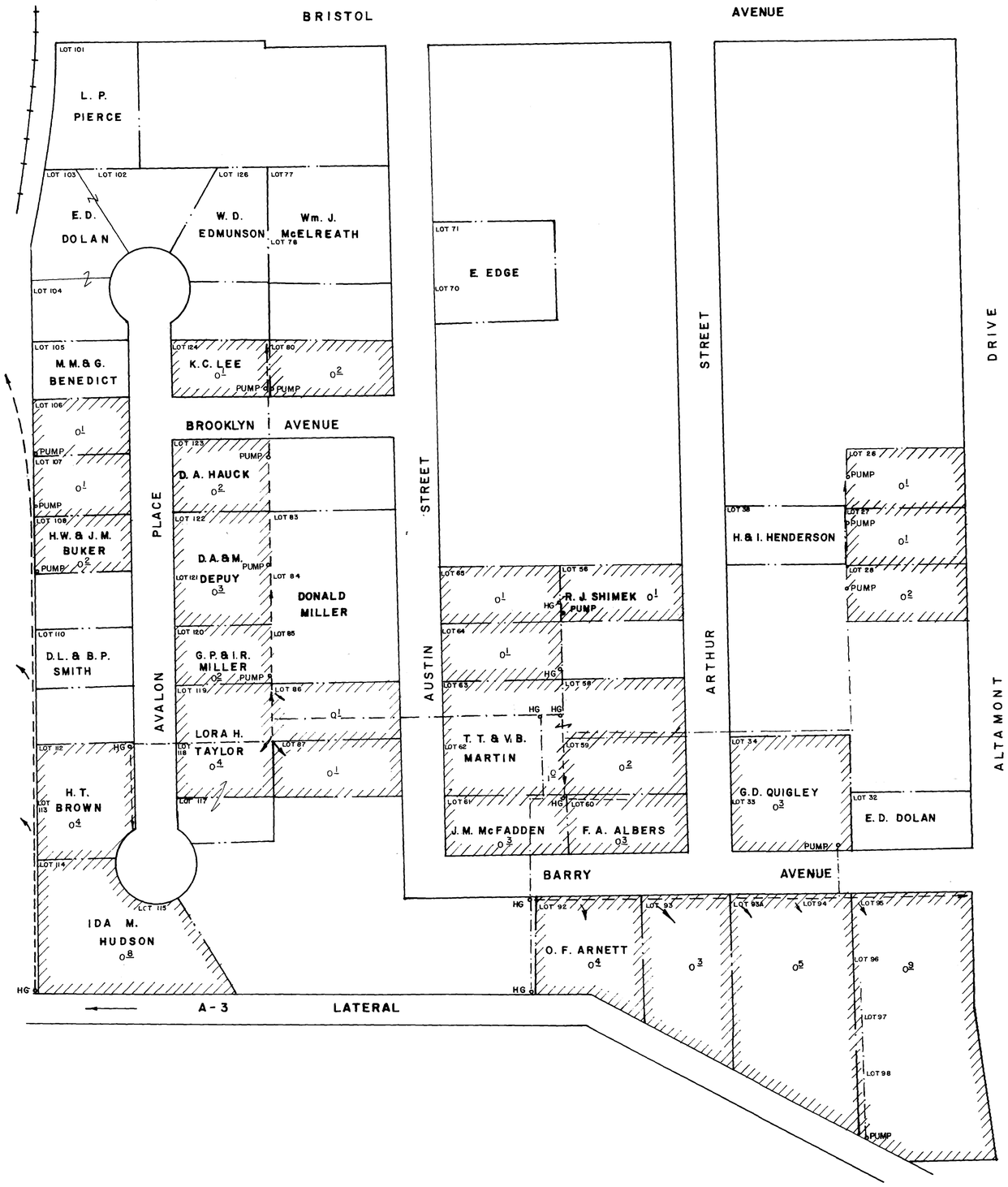

THIS MAP IS FOR WATER
RIGHT DISCRIMINATION ONLY

TOWNSHIP 39 SOUTH, RANGE 9 EAST, W. M.
INSERT PAGE 10DA

SCALE: 1" = 100'

NE 1/4 SE 1/4 SEC. 10

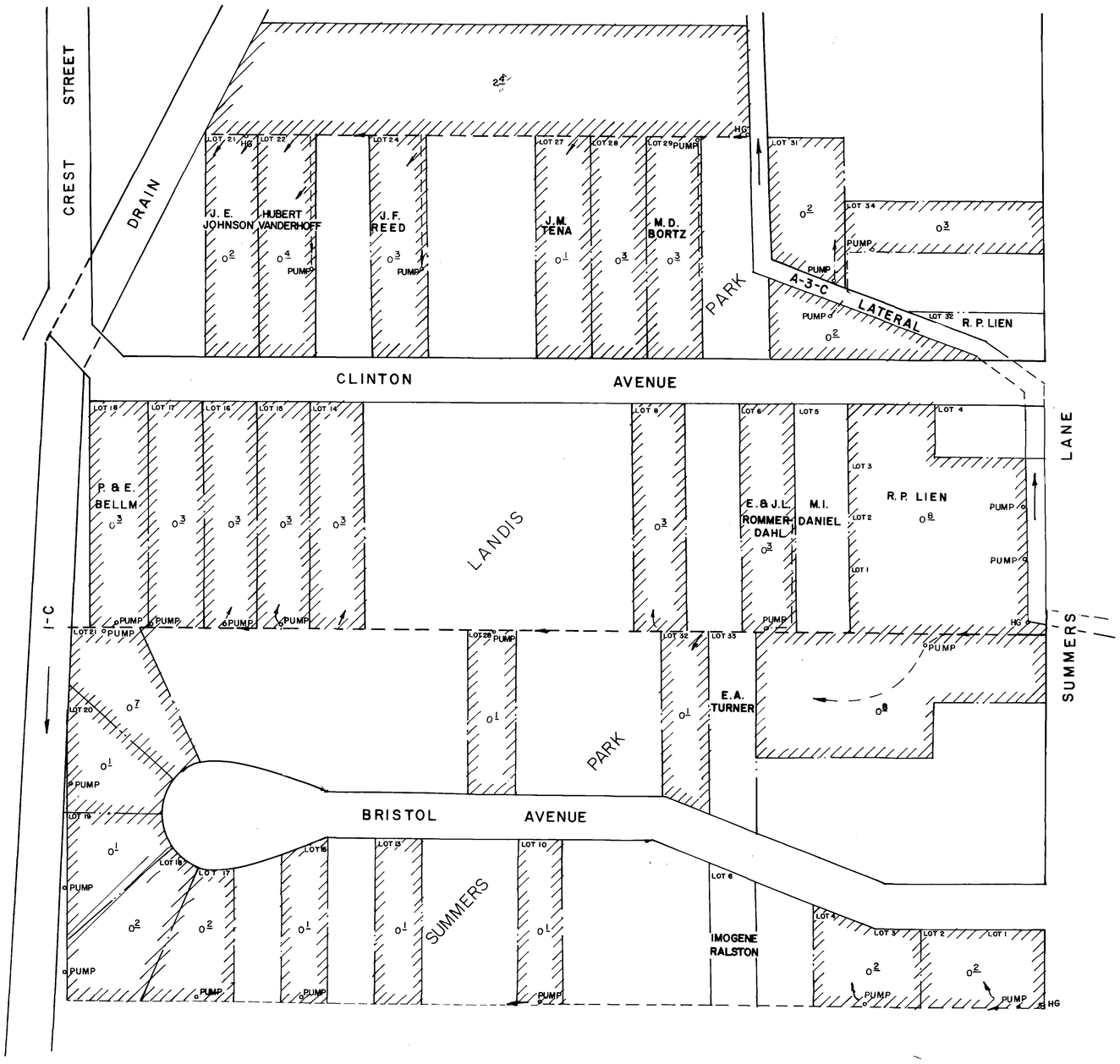

THIS MAP IS FOR WATER RIGHT INFORMATION ONLY

KBA_APP_000982

TOWNSHIP 39 SOUTH, RANGE 9 EAST, W. M.

INSERT PAGE 10DB

SCALE: 1" = 100'

NW 1/4 SE 1/4 SEC. 10

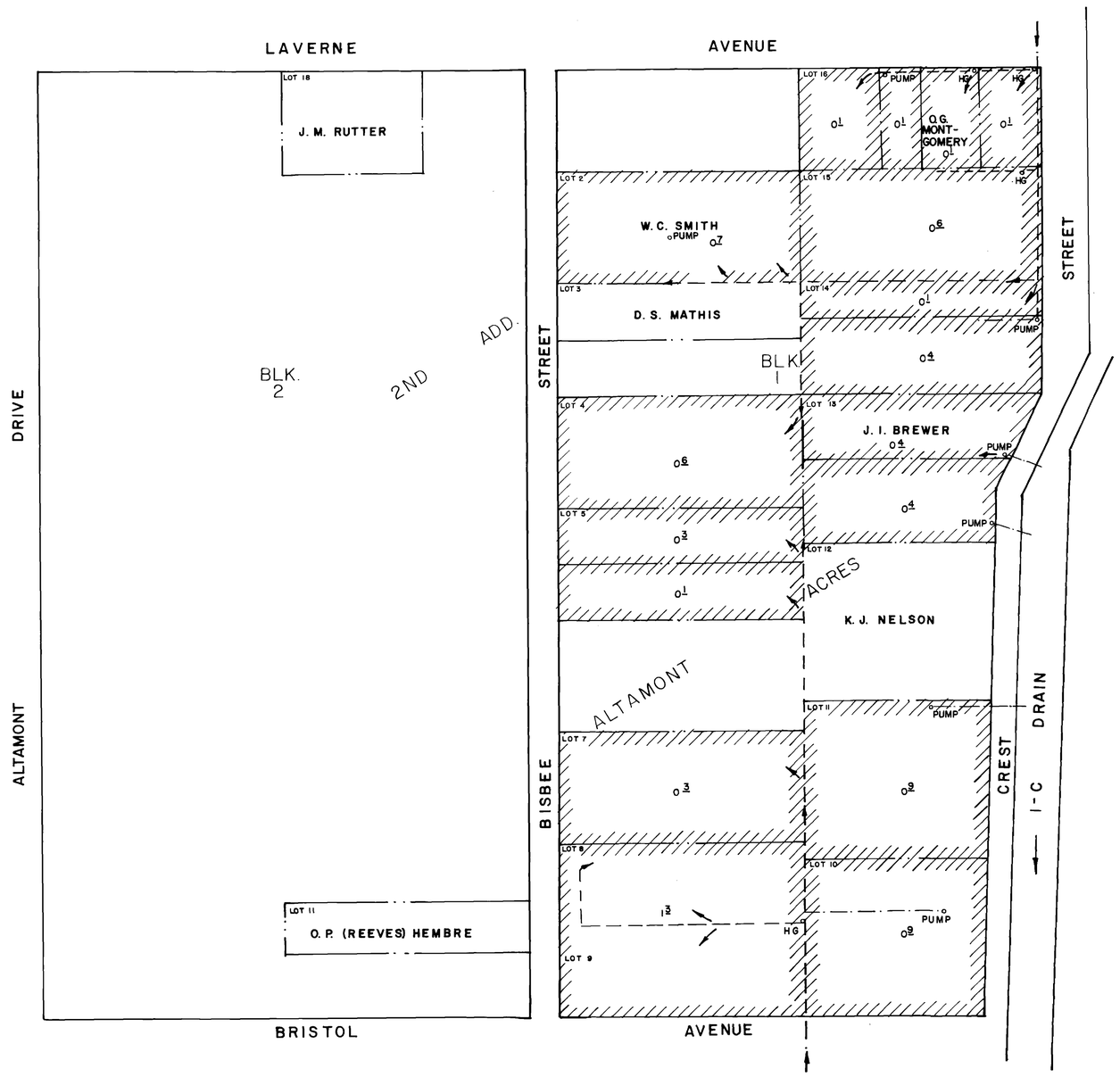

TOWNSHIP 39 SOUTH, RANGE 9 EAST, W.M.
INSERT PAGE 10DC

SCALE: 1" = 100'

SW 1/4 SE 1/4 SEC. 10

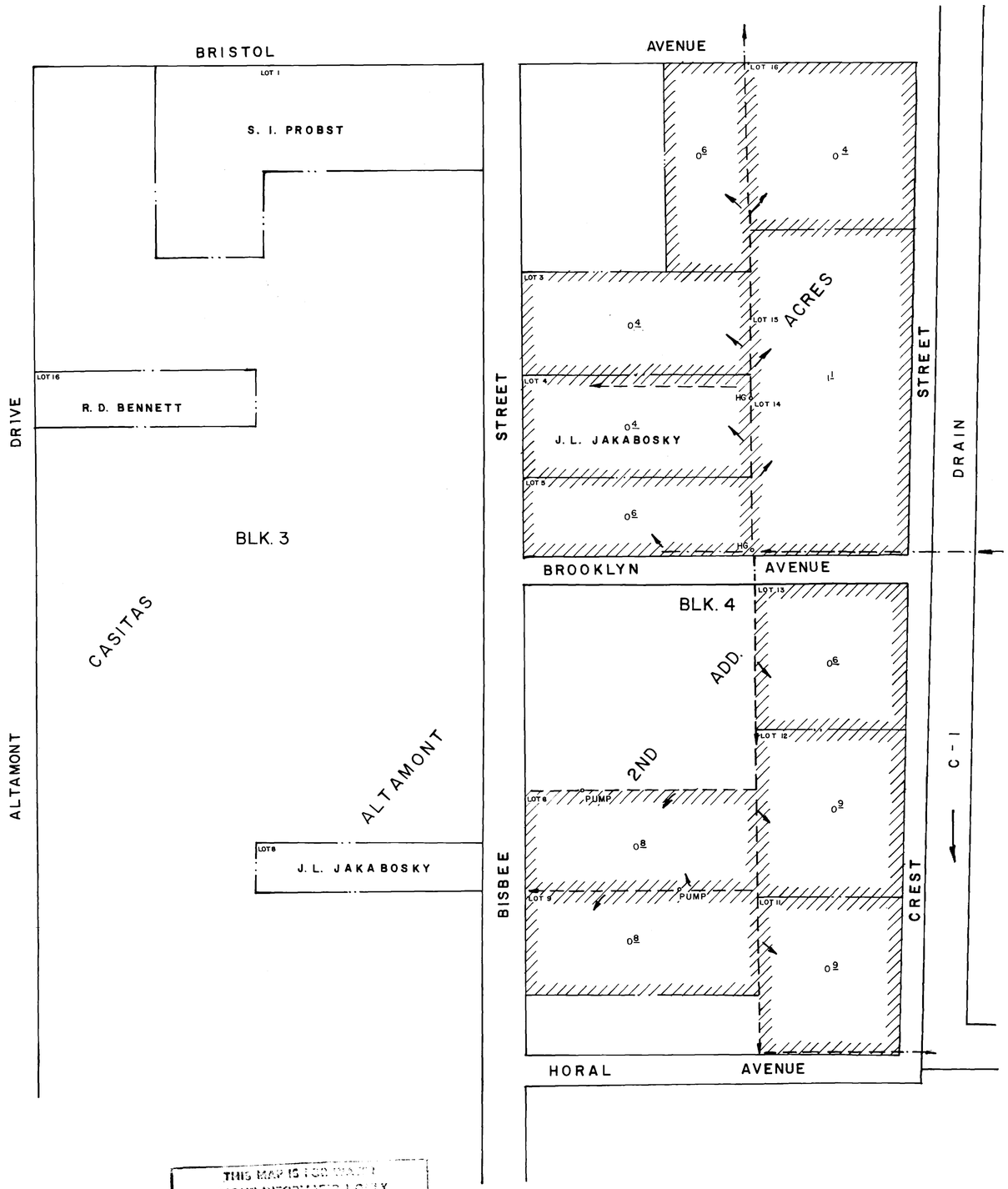

THIS MAP IS FOR [illegible]
RIGHT INFORMATIONAL ONLY

KBA_APP_000984

TOWNSHIP 39 SOUTH, RANGE 9 EAST, W. M.

INSERT PAGE 10DD

SCALE: 1" = 100'

SE 1/4 SE 1/4 SEC. 10

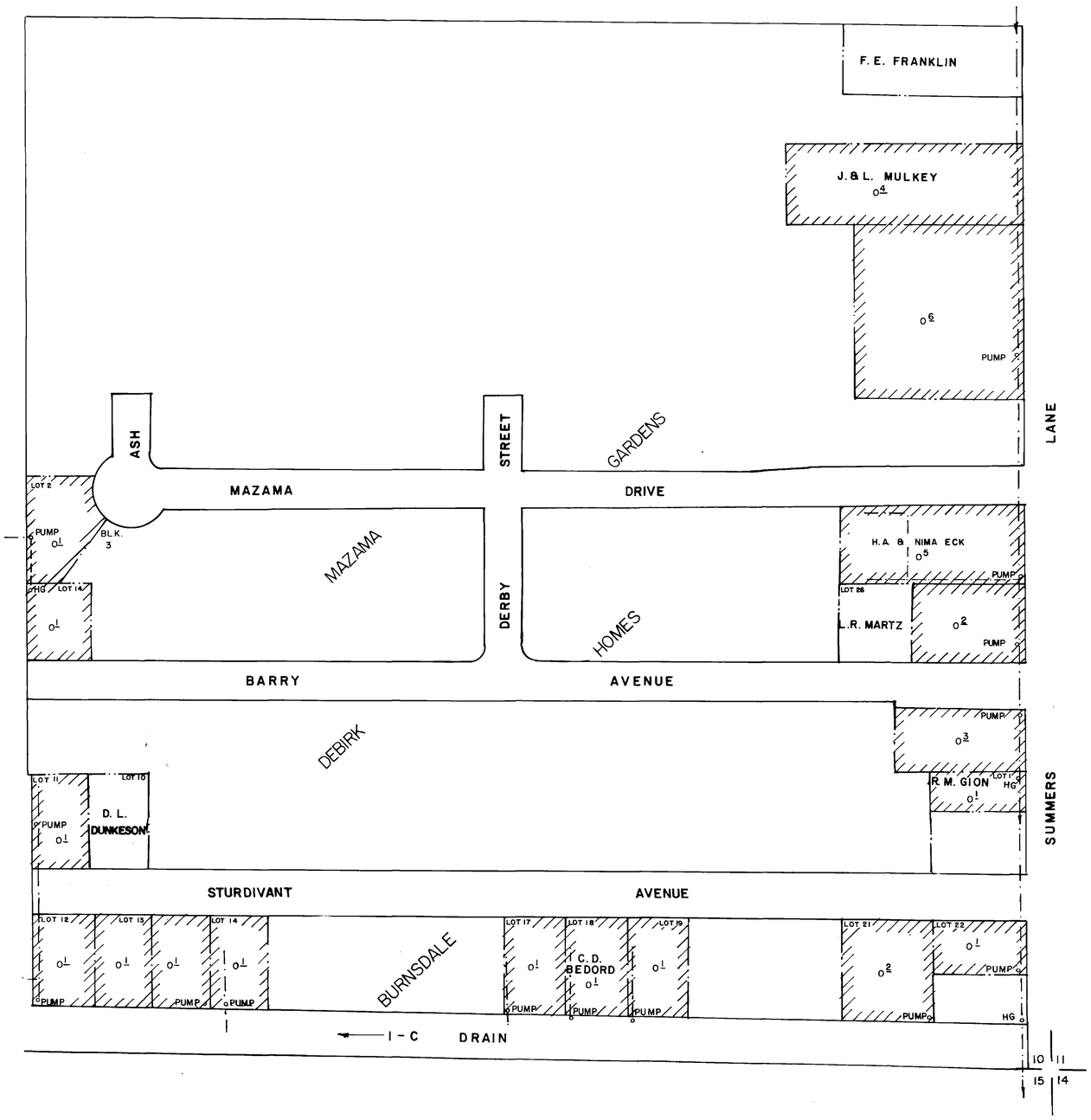

THIS MAP IS FOR WATER
RIGHT [illegible] ONLY

KBA_APP_000985

TOWNSHIP 39 SOUTH, RANGE 9 EAST, W. M.

INSERT PAGE IIAA

SCALE: 1" = 100'

NE 1/4 NE 1/4 SEC. 11

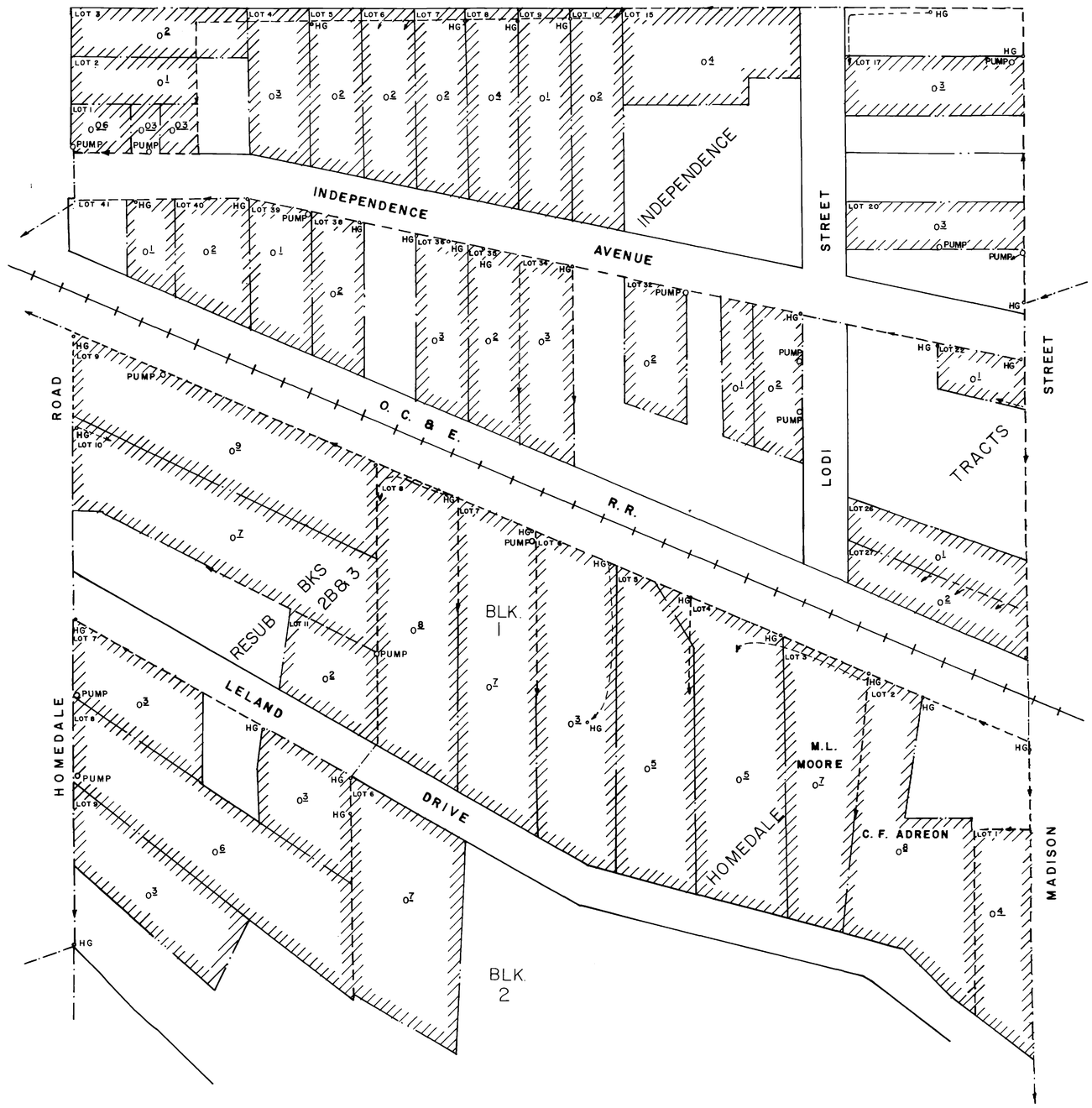

THIS MAP IS FOR WATER
EXTRACTION ONLY

KBA_APP_000986

TOWNSHIP 39 SOUTH, RANGE 9 EAST, W. M.

INSERT PAGE 11AB

SCALE: 1" = 100'

NW 1/4 NE 1/4 SEC. 11

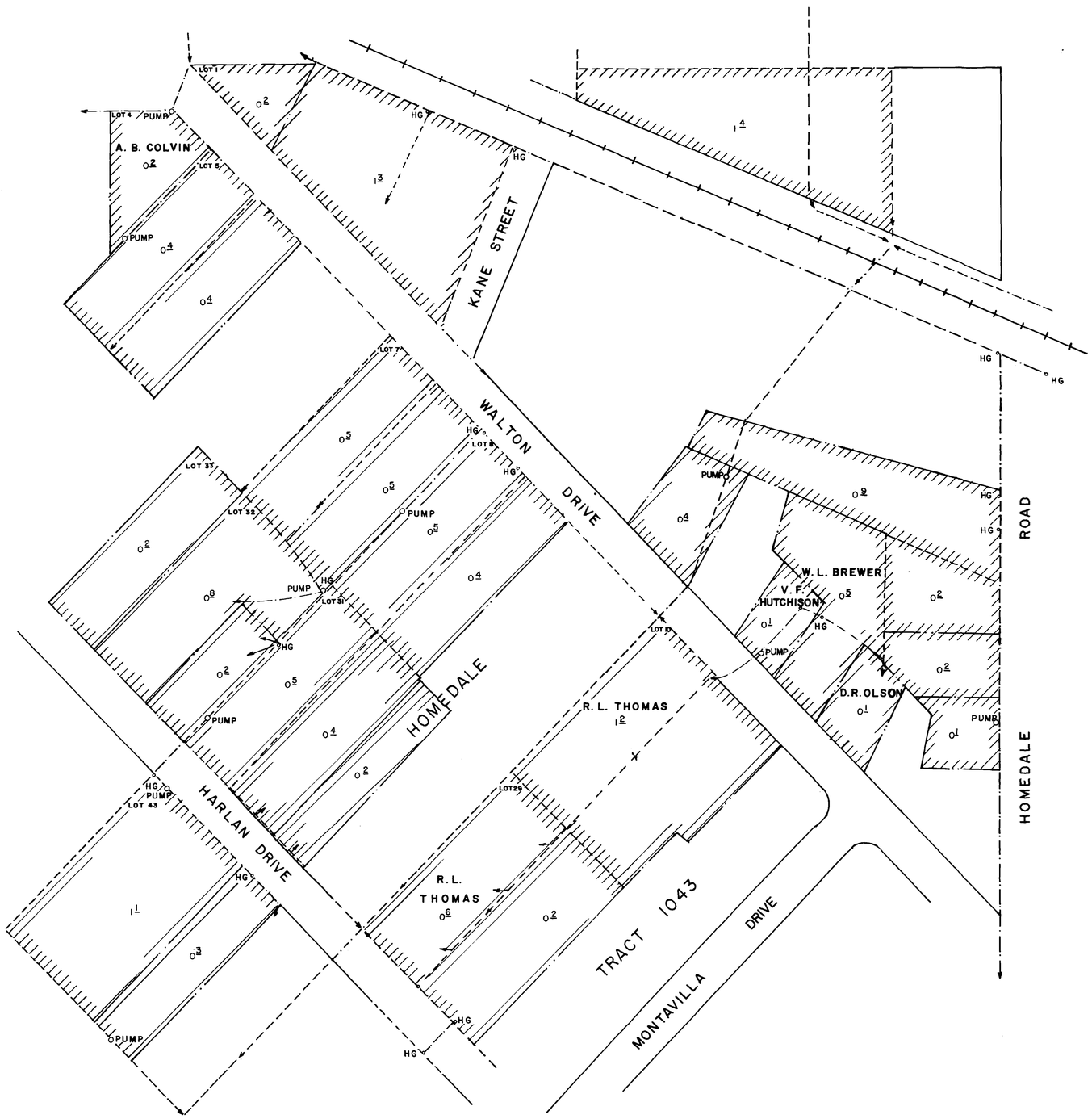

THIS MAP IS FOR WATER
[illegible] ATION ONLY

KBA_APP_000987

TOWNSHIP 39 SOUTH, RANGE 9 EAST, W. M.

INSERT PAGE IIAC

SCALE: 1" = 100'

SW 1/4 NE 1/4 SECTION 11

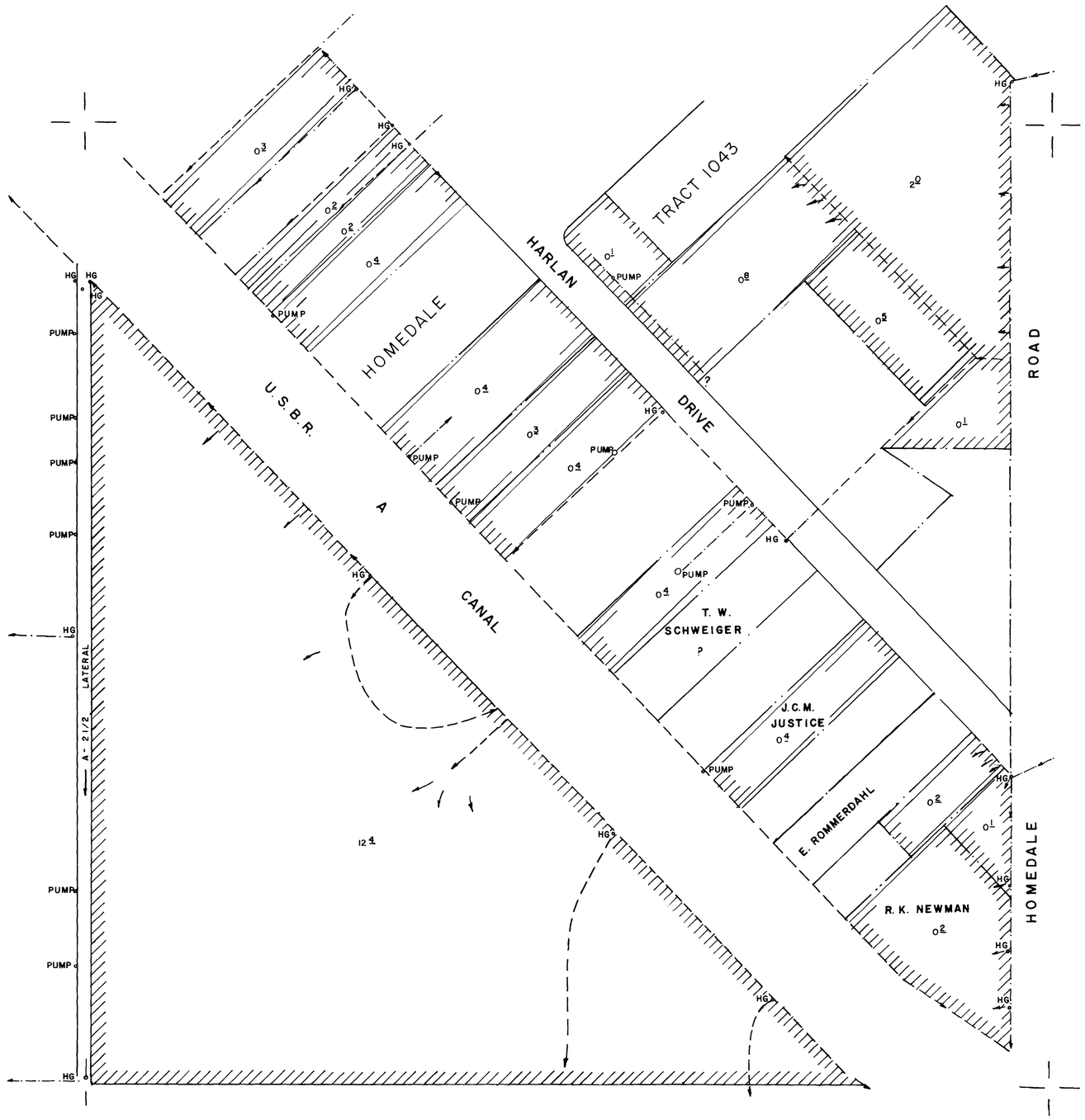

THIS MAP IS FOR WATER RIGHT INFORMATION ONLY

KBA_APP_000988

TOWNSHIP 39 SOUTH, RANGE 9 EAST, W. M.

INSERT PAGE IIAD

SCALE: 1" = 100'

SE 1/4 NE 1/4 SECTION 11

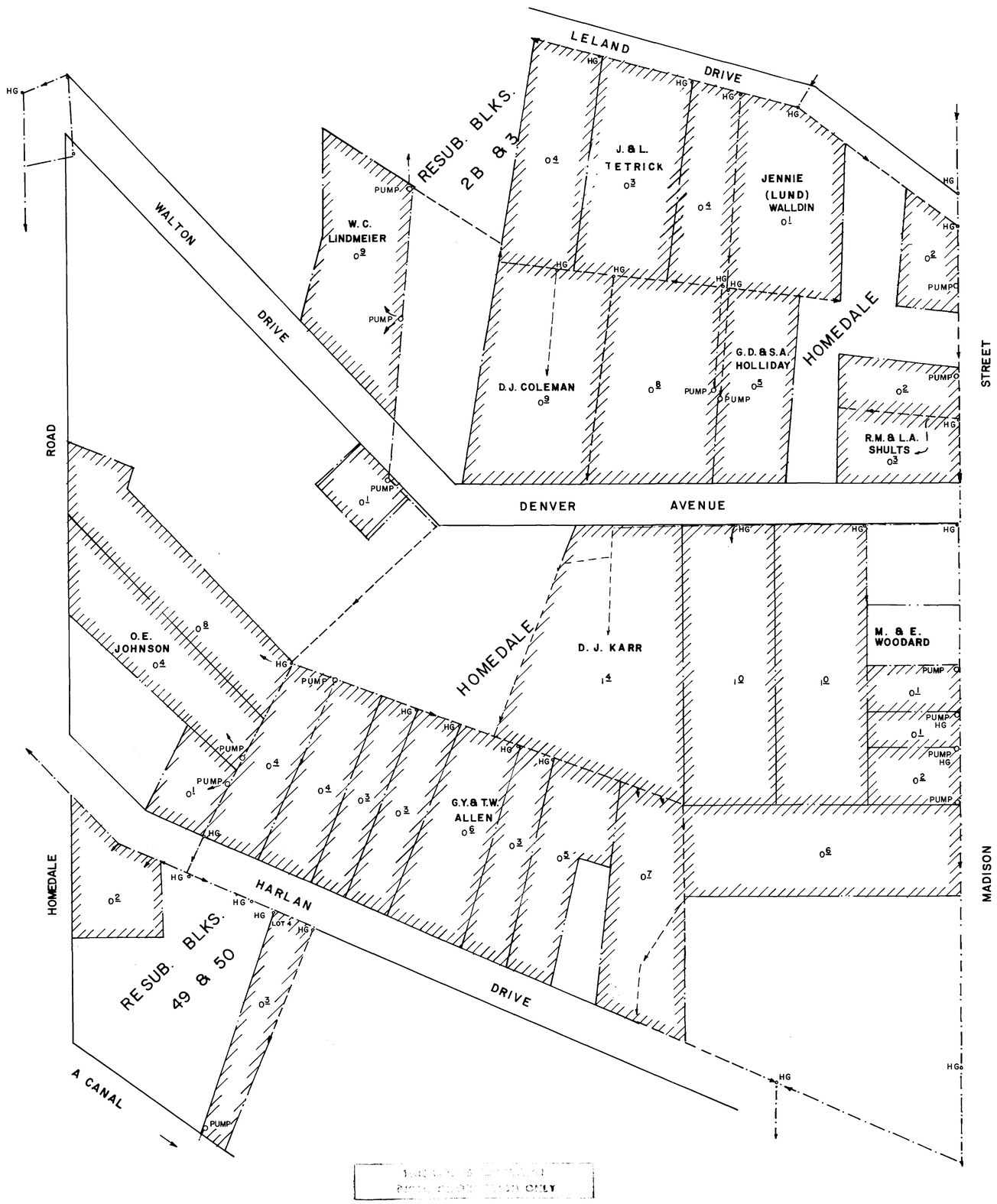

KBA_APP_000989

TOWNSHIP 39 SOUTH, RANGE 9 EAST, W. M.

INSERT PAGE 11B A

SCALE: 1" = 100'

NE 1/4 NW 1/4 SECTION 11

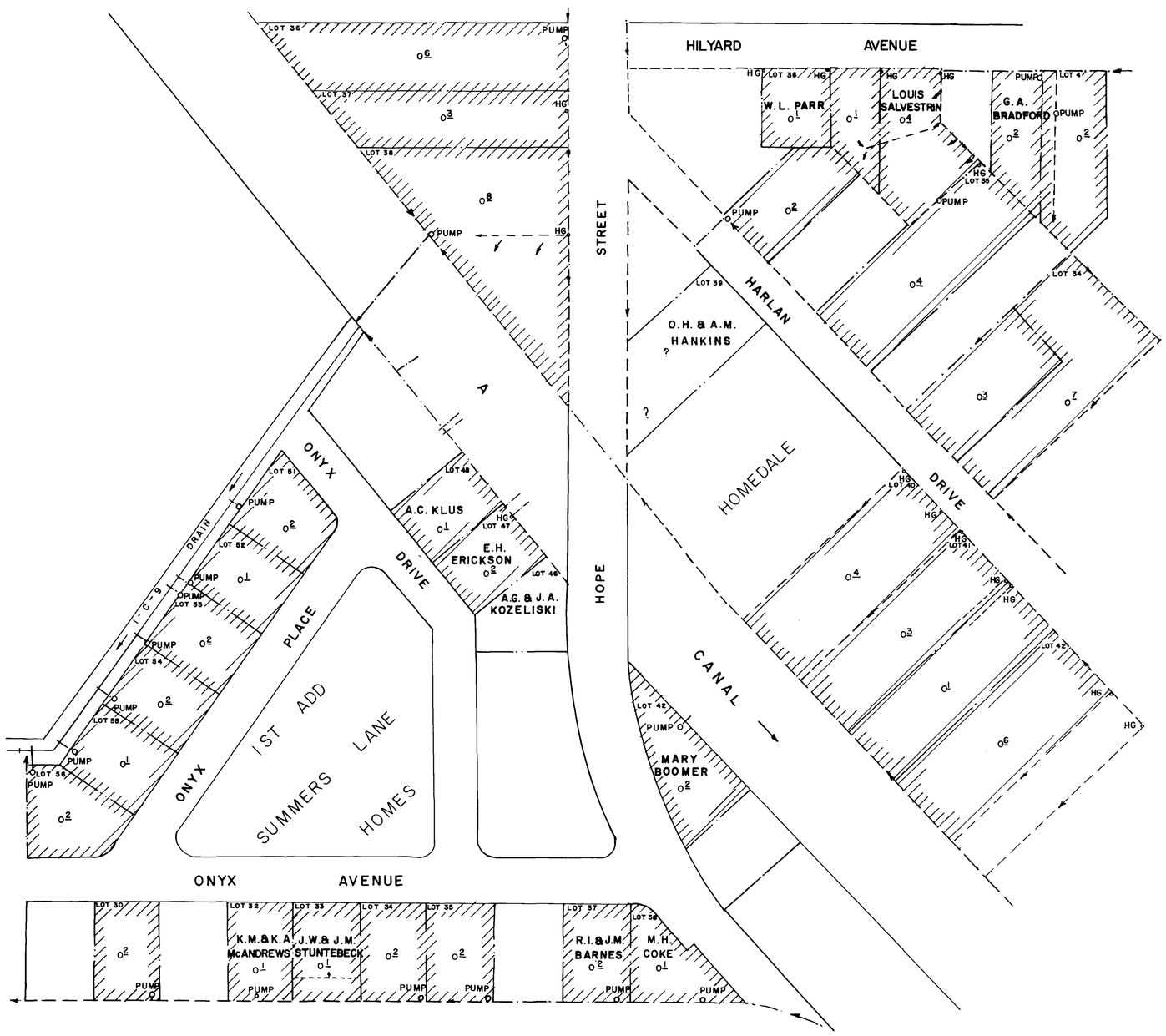

THIS MAP IS FOR WATER RIGHT INFORMATION ONLY

KBA_APP_000990

TOWNSHIP 39 SOUTH, RANGE 9 EAST, W. M.

INSERT PAGE 11BB

SCALE: 1" = 100'

NW 1/4 NW 1/4 SEC. 11

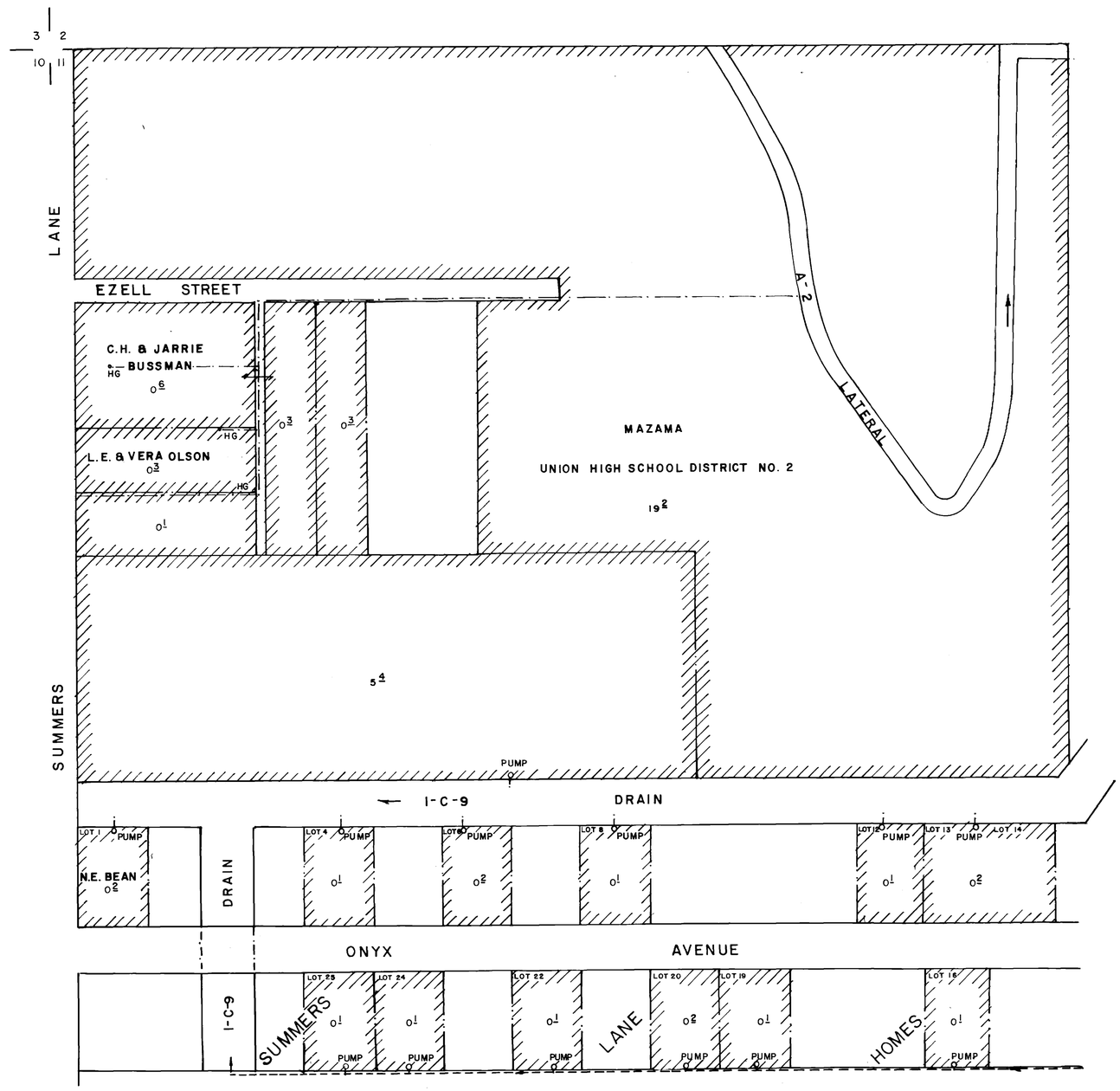

NOT APPROVED FOR WATER
QUALIFICATION ONLY

KBA_APP_000991

TOWNSHIP 39 SOUTH, RANGE 9 EAST, W. M.
INSERT PAGE 11BC

SCALE: 1" = 100'

SW 1/4 NW 1/4 SEC. 11

THIS MAP IS FOR WATER
RIGHT IDENTIFICATION ONLY

KBA_APP_000992

TOWNSHIP 39 SOUTH, RANGE 9 EAST, W. M.

INSERT PAGE 11BD

SCALE: 1" = 100'

SE 1/4 NW 1/4 SEC. 11

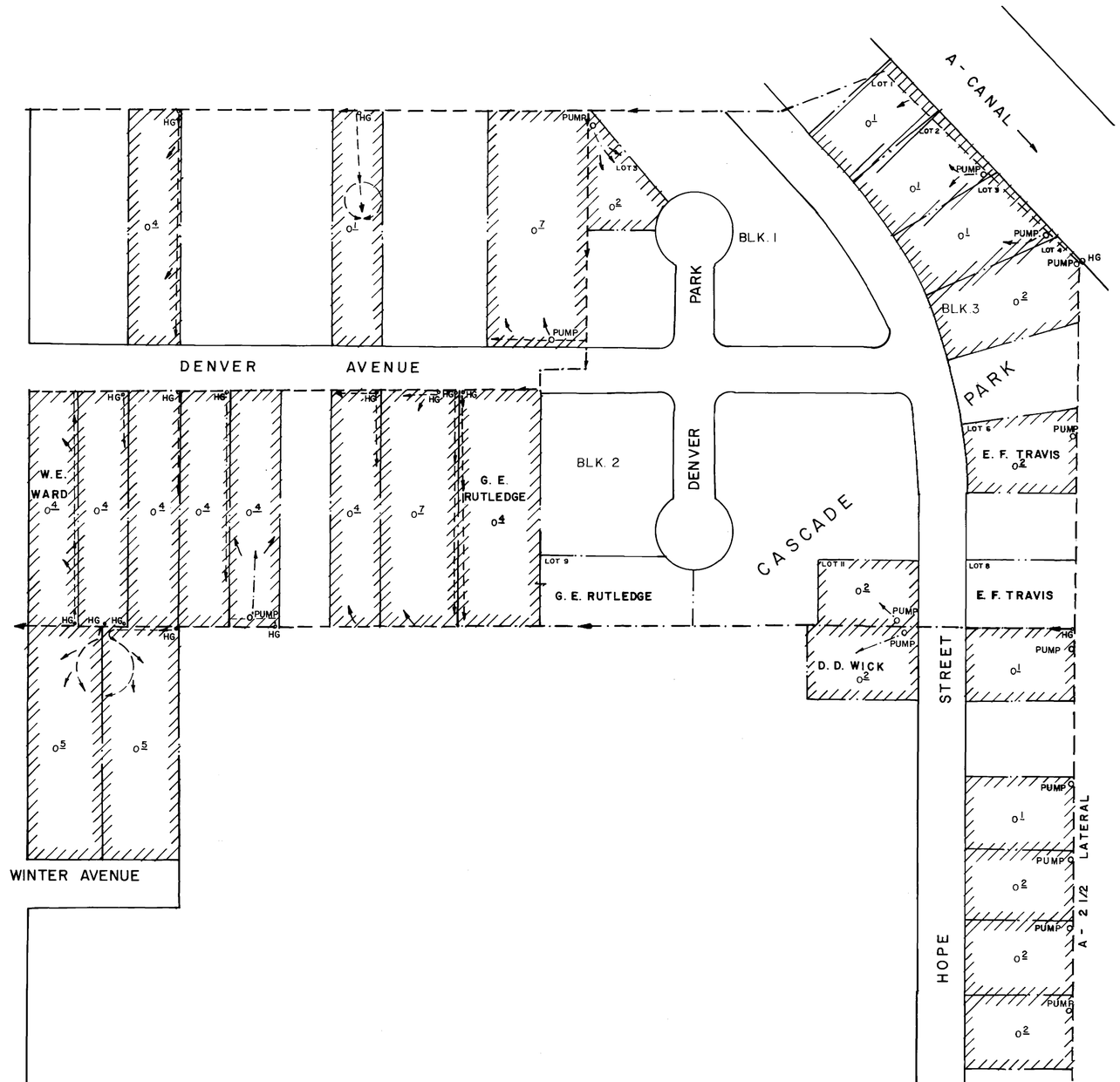

RECORD OF SURVEY
RIGHT OF WAY ACTION ONLY

KBA_APP_000993

TOWNSHIP 39 SOUTH, RANGE 9 EAST, W.M.

INSERT PAGE IICA

SCALE: 1" = 100'

NE 1/4 SW 1/4 SEC. 11

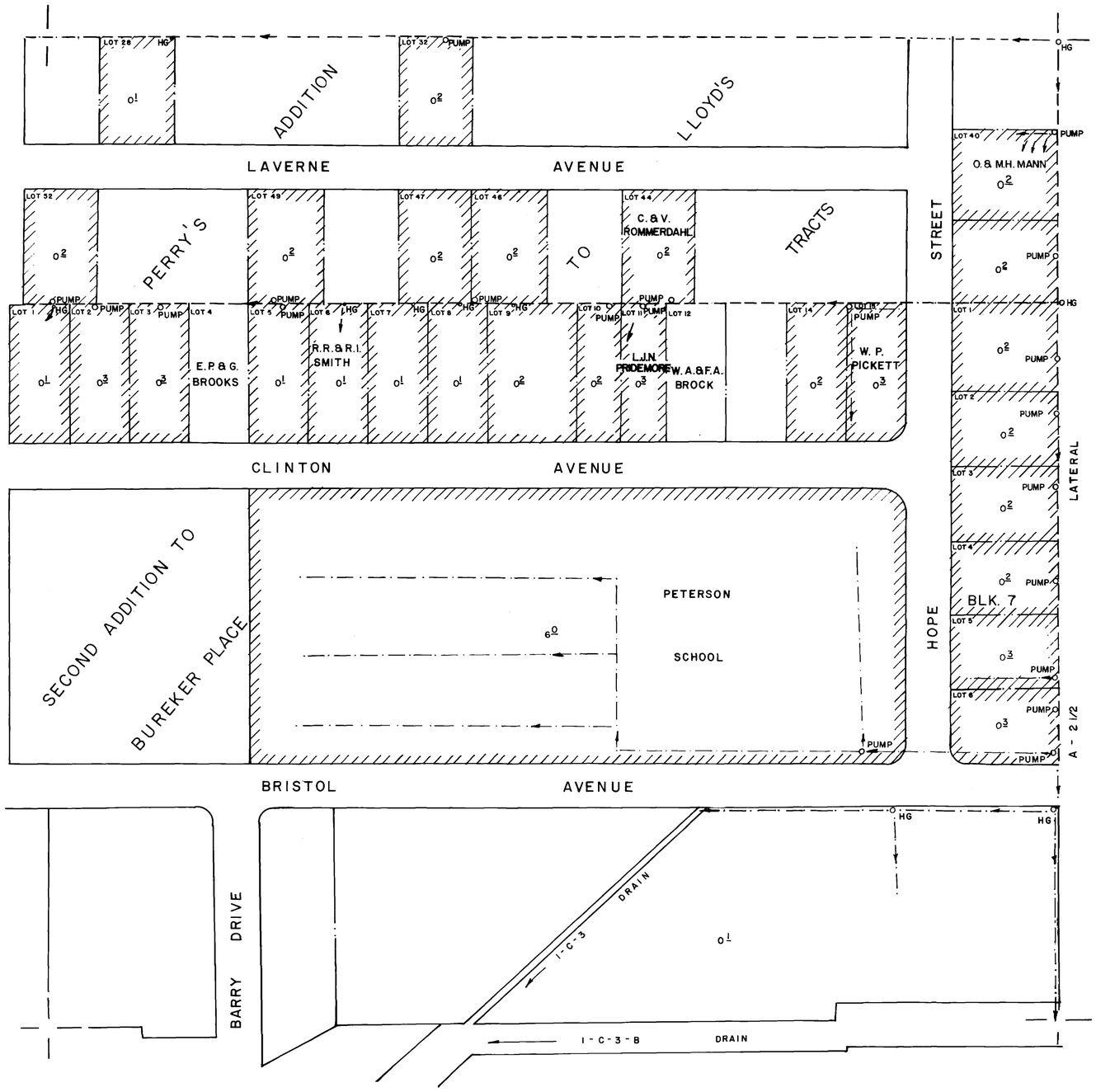

TOWNSHIP 39 SOUTH, RANGE 9 EAST, W. M.

INSERT PAGE 11CB

SCALE: 1" = 100'

NW 1/4 SW 1/4 SEC. 11

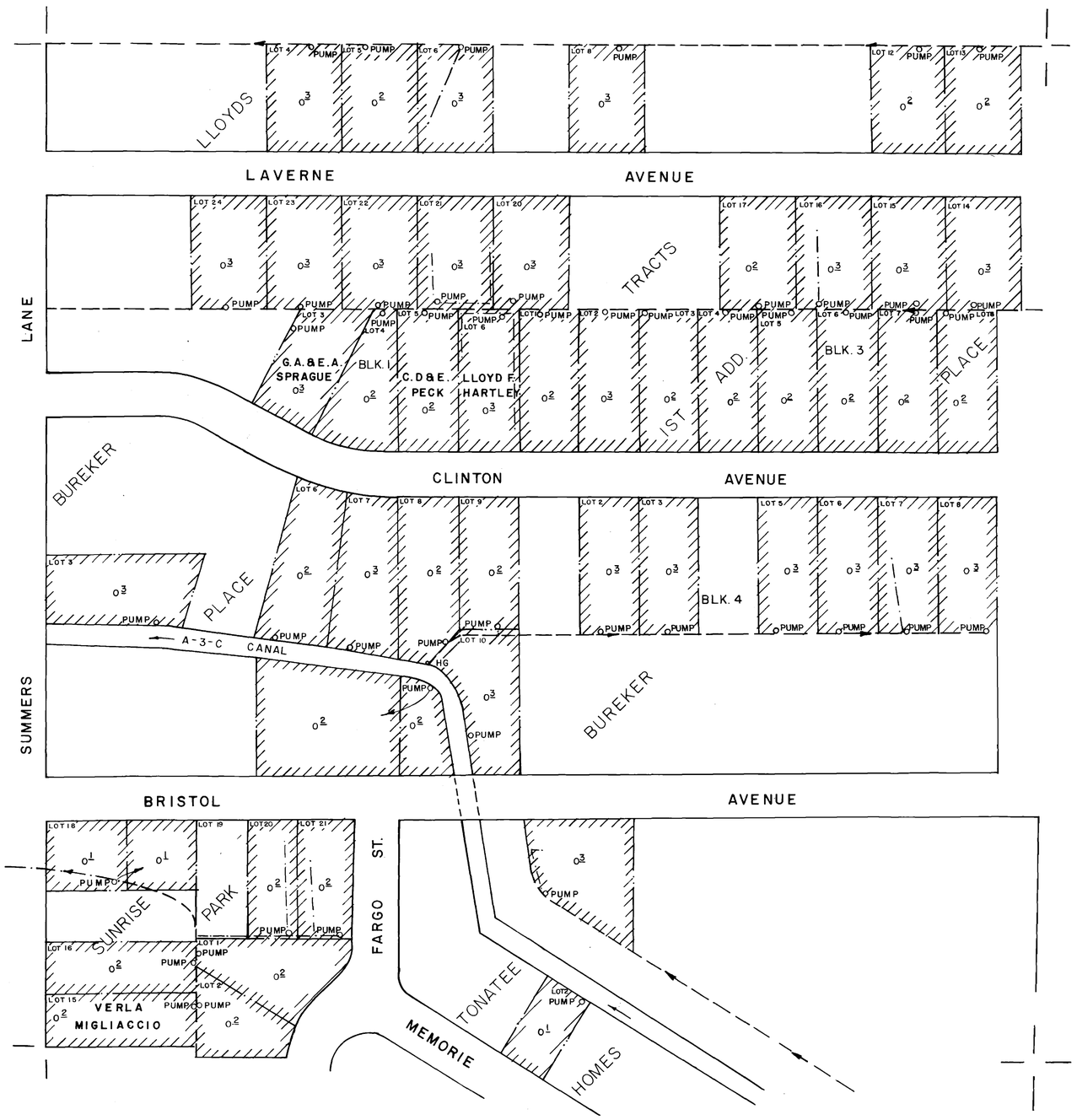

ASSESSOR
ILLUSTRATION ONLY

KBA_APP_000995

TOWNSHIP 39 SOUTH, RANGE 9 EAST, W.M.
INSERT PAGE 11CC

SCALE: 1" = 100'

SW 1/4 SW1/4 SEC. 11

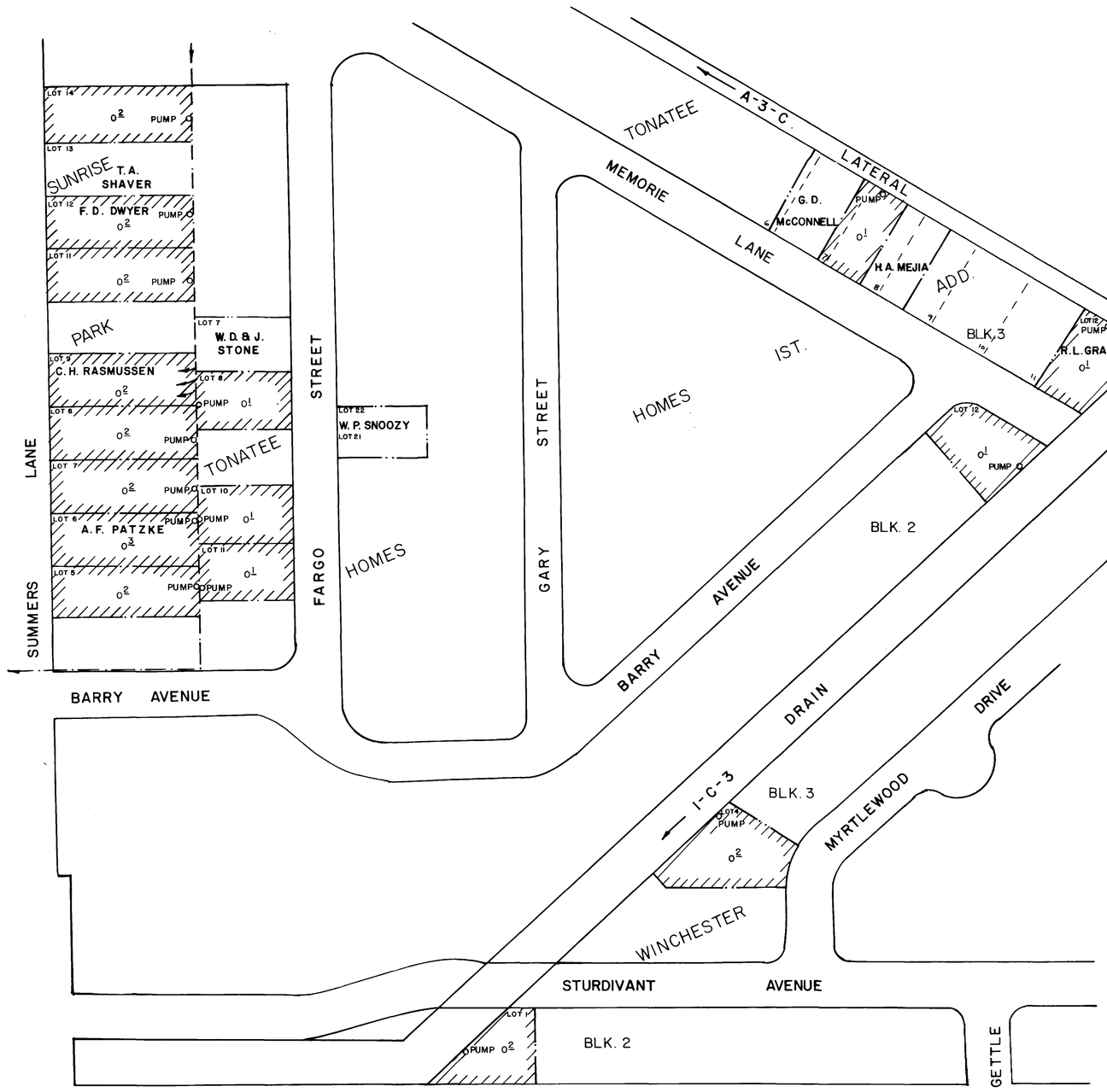

THIS MAP IS FOR WATER
CELL CLASSIFICATION ONLY

KBA_APP_000996

TOWNSHIP 39 SOUTH, RANGE 9 EAST, W. M.

INSERT PAGE 11CD

SCALE: 1" = 100'

SE 1/4 SW1/4 SEC. 11

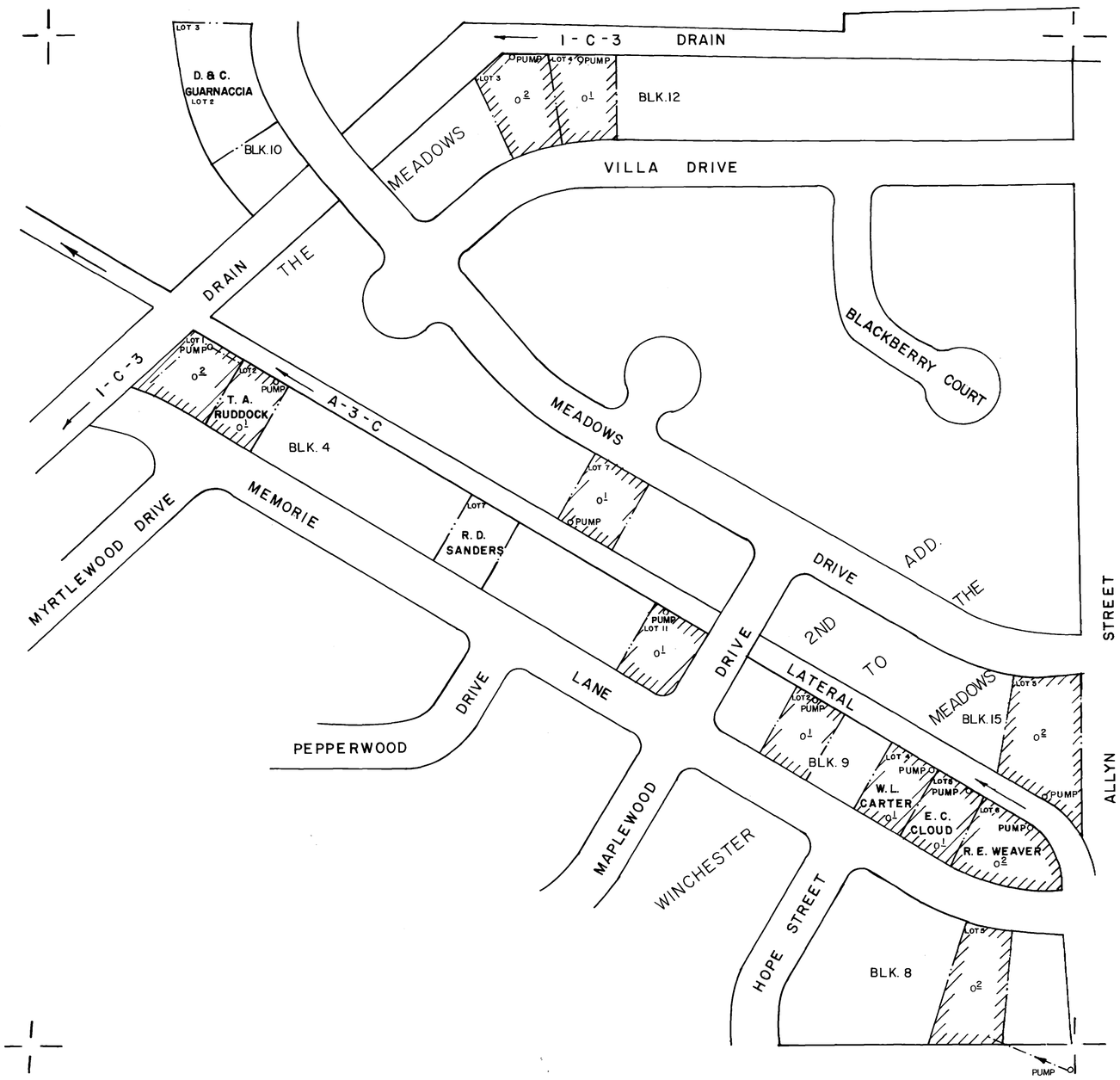

THIS MAP IS FOR WATER RIGHT INFORMATION ONLY

TOWNSHIP 39 SOUTH, RANGE 9 EAST, W. M.
INSERT PAGE IIDA

SCALE: 1" = 100'

NE 1/4 SE 1/4 SEC. 11

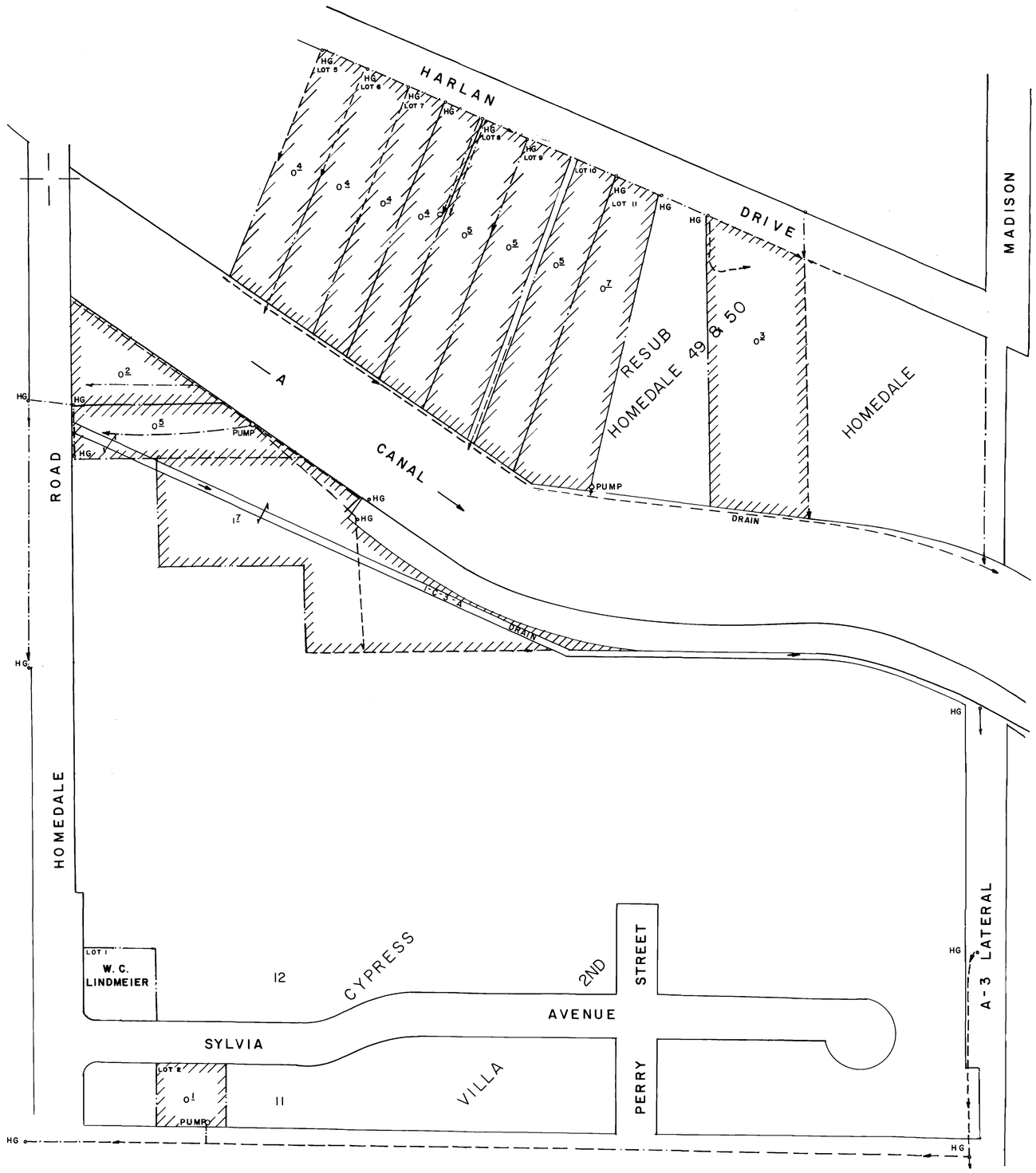

...E FOR WATER
...FORMATION ONLY

KBA_APP_000998

TOWNSHIP 39 SOUTH, RANGE 9 EAST, W. M.

INSERT PAGE 11DB

SCALE: 1" = 100'

NW 1/4 SE 1/4 SECTION 11

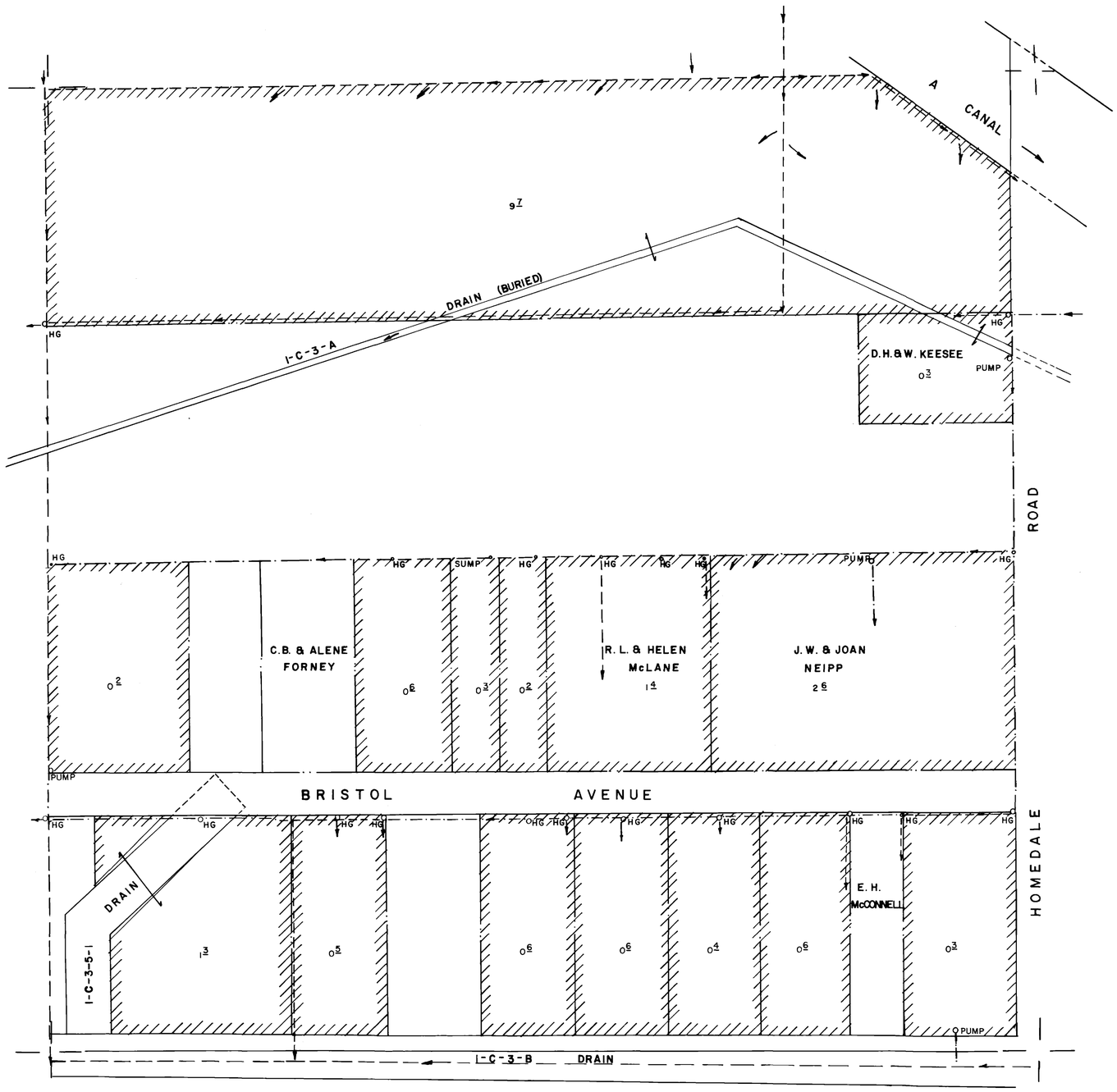

KBA_APP_000999

TOWNSHIP 39 SOUTH, RANGE 9 EAST, W.M.

INSERT PAGE 11DC

SCALE: 1" = 100'

SW 1/4 SE 1/4 SECTION 11

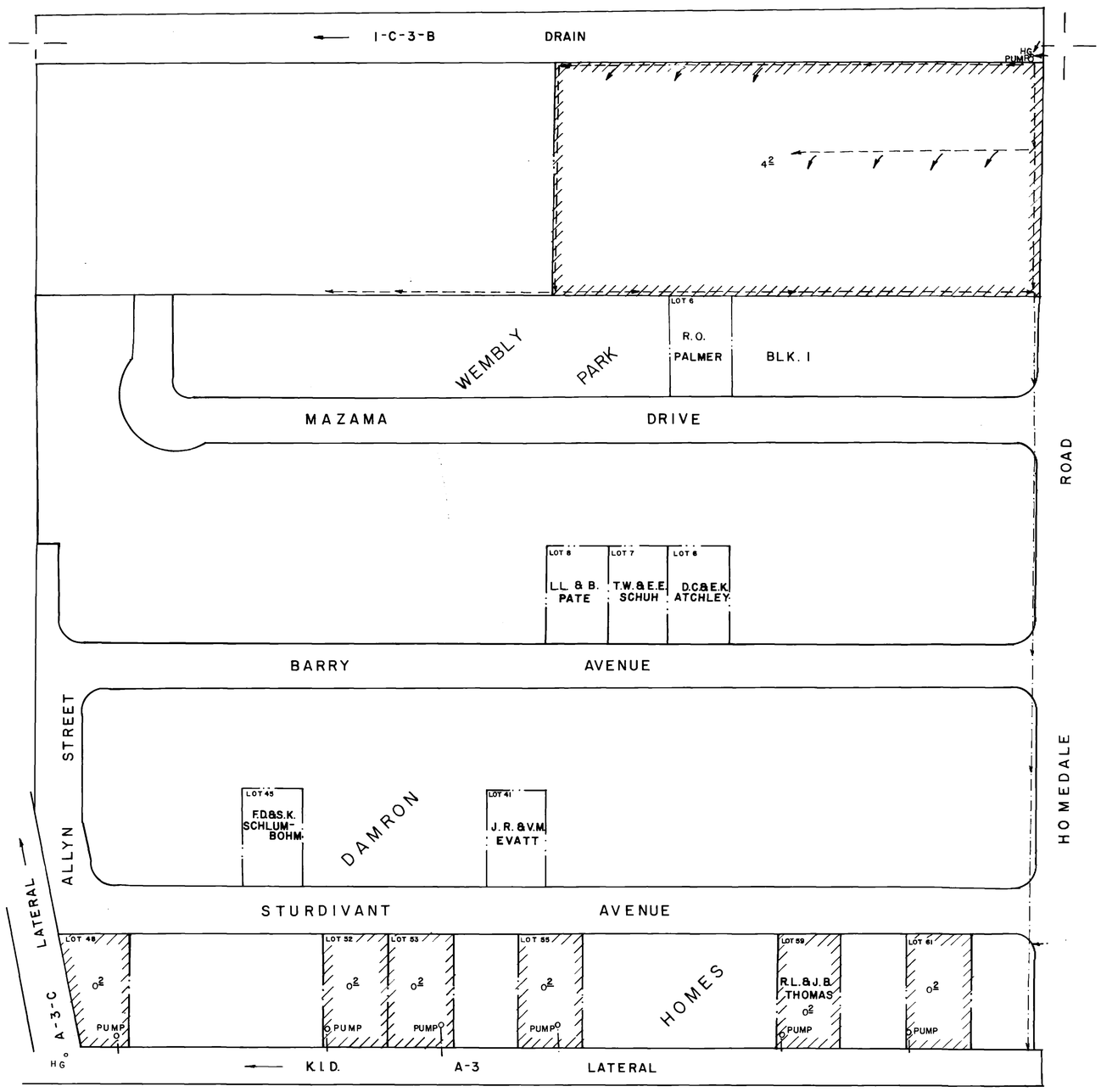

KBA_APP_001000

TOWNSHIP 39 SOUTH, RANGE 9 EAST, W. M.

INSERT PAGE IIDD

SCALE: 1" = 100'

SE 1/4 SE 1/4 SEC. 11

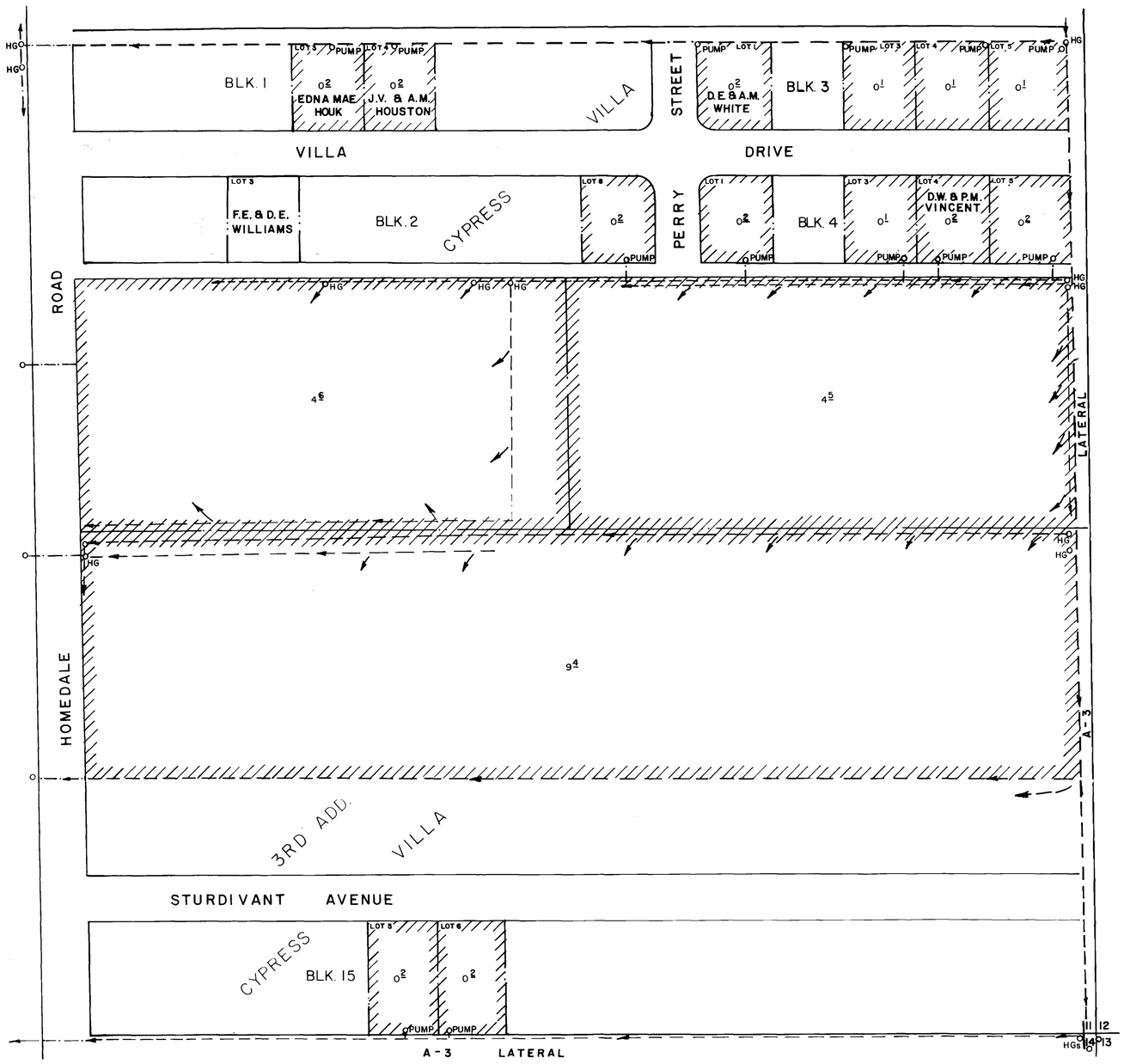

FOR INFORMATION ONLY

KBA_APP_001001

TOWNSHIP 39 SOUTH, RANGE 9 EAST, W. M.
INSERT PAGE 12AA

SCALE: 1" = 100'

NE 1/4 NE 1/4 SEC. 12

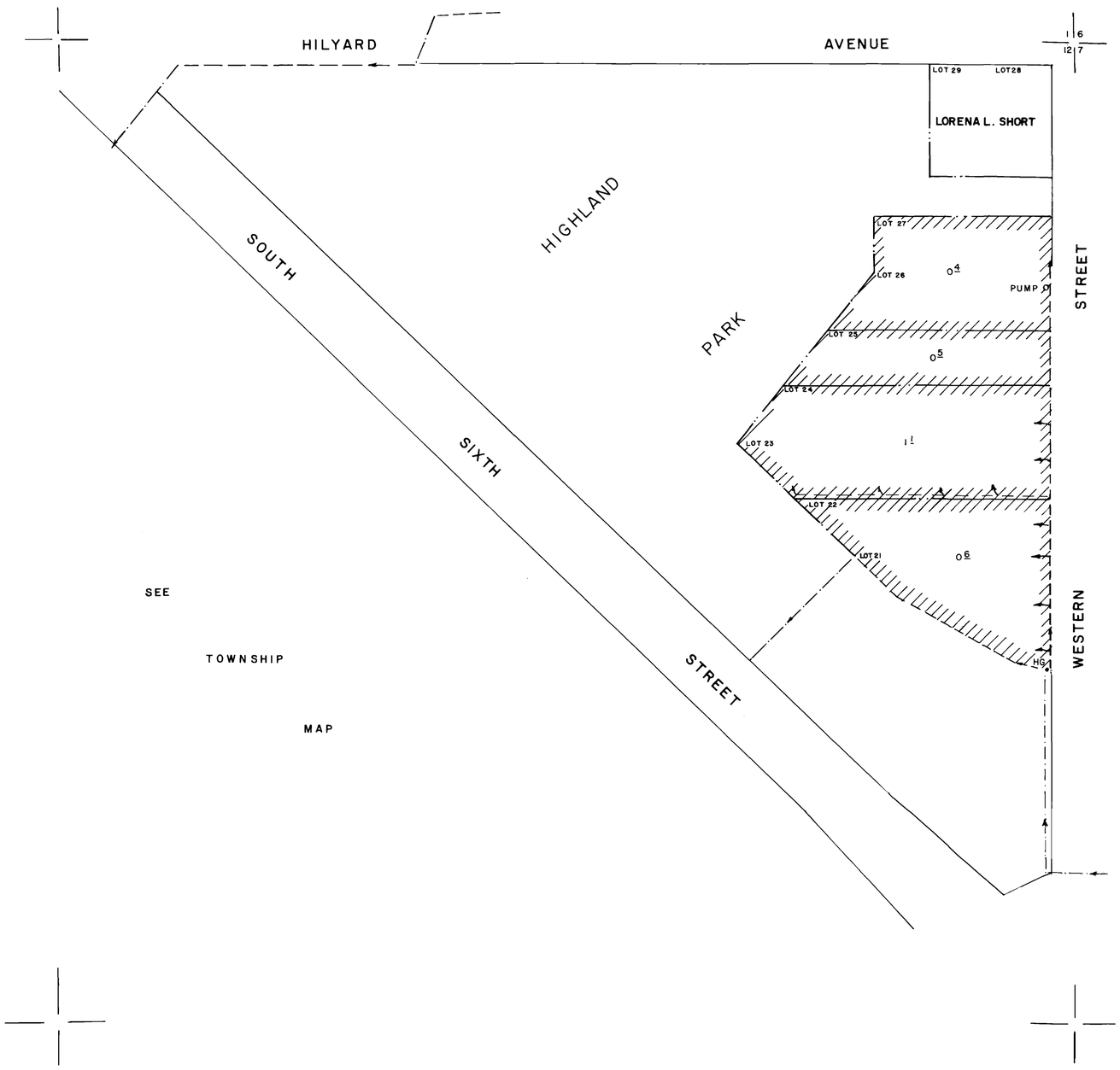

TOWNSHIP 39 SOUTH, RANGE 9 EAST, W. M.

INSERT PAGE 12 BA-BB

SCALE: 1" = 100'

N 1/2 NW 1/4 SECTION 12

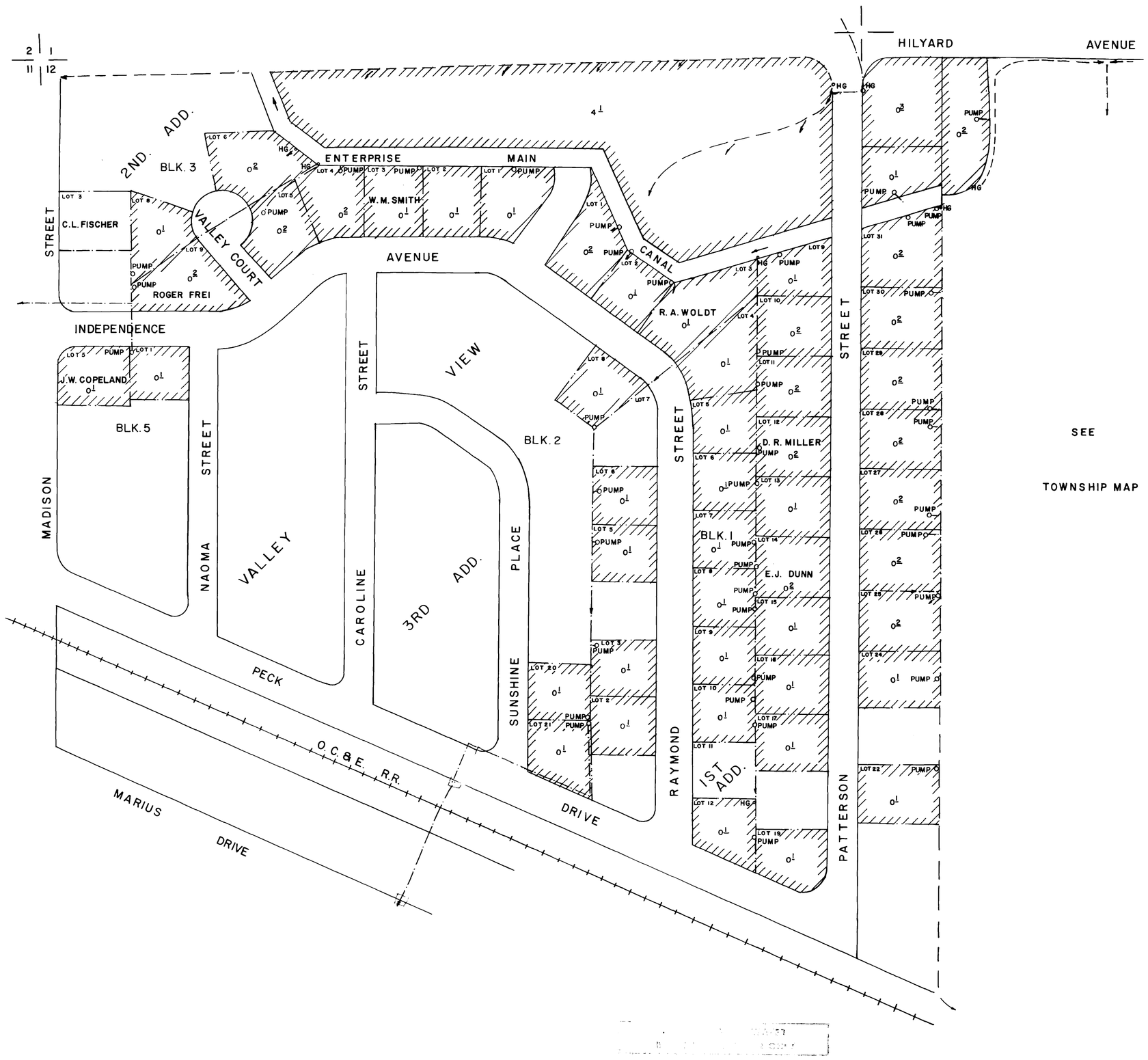

SEE

TOWNSHIP MAP

N 1/2 NW 1/4 SEC. 12 39S 9E (12BA-BB)

KBA_APP_001003

TOWNSHIP 39 SOUTH, RANGE 9 EAST, W.M.

INSERT PAGE 12 BC-CB

SW 1/4 NW 1/4 SEC. 12

NW 1/4 SW 1/4 SEC. 12

SCALE: 1" = 100'

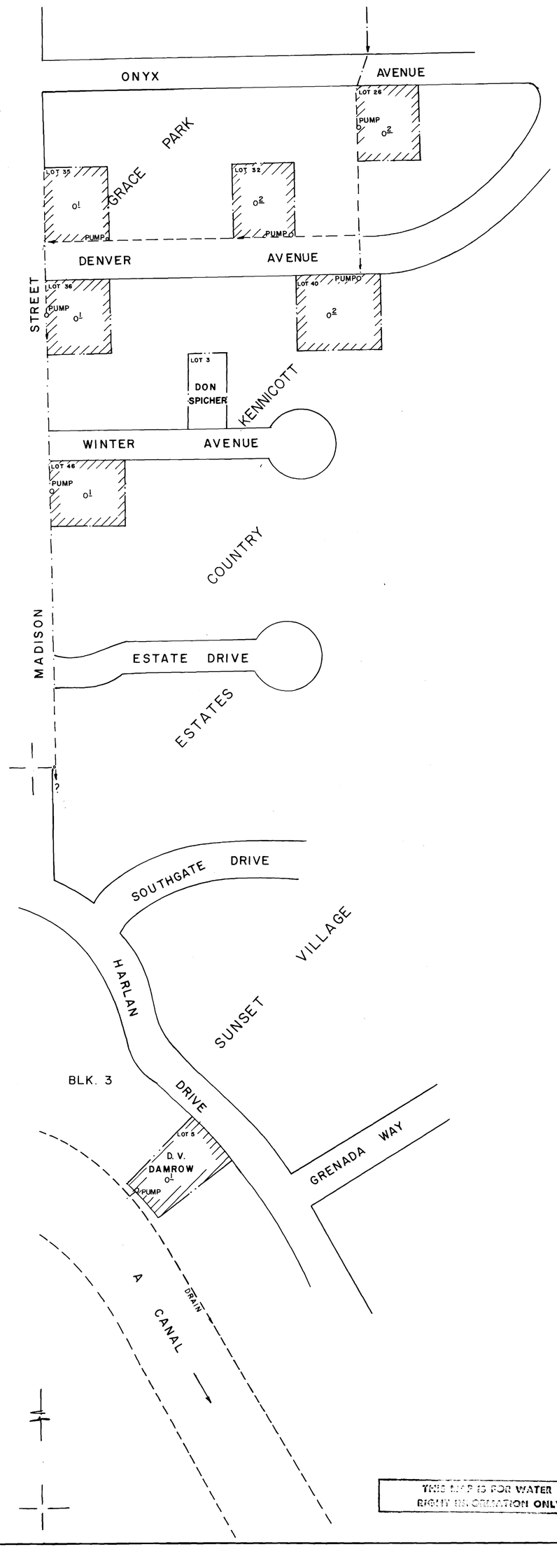

THIS MAP IS FOR WATER RIGHT INFORMATION ONLY

SW 1/4 NW 1/4 & NW 1/4 SW 1/4 SEC. 12 39S 9E (12BC-CB)

KBA_APP_001004

TOWNSHIP 39 SOUTH, RANGE 9 EAST, W. M.

INSERT PAGE 12CC

SCALE: 1" = 100'

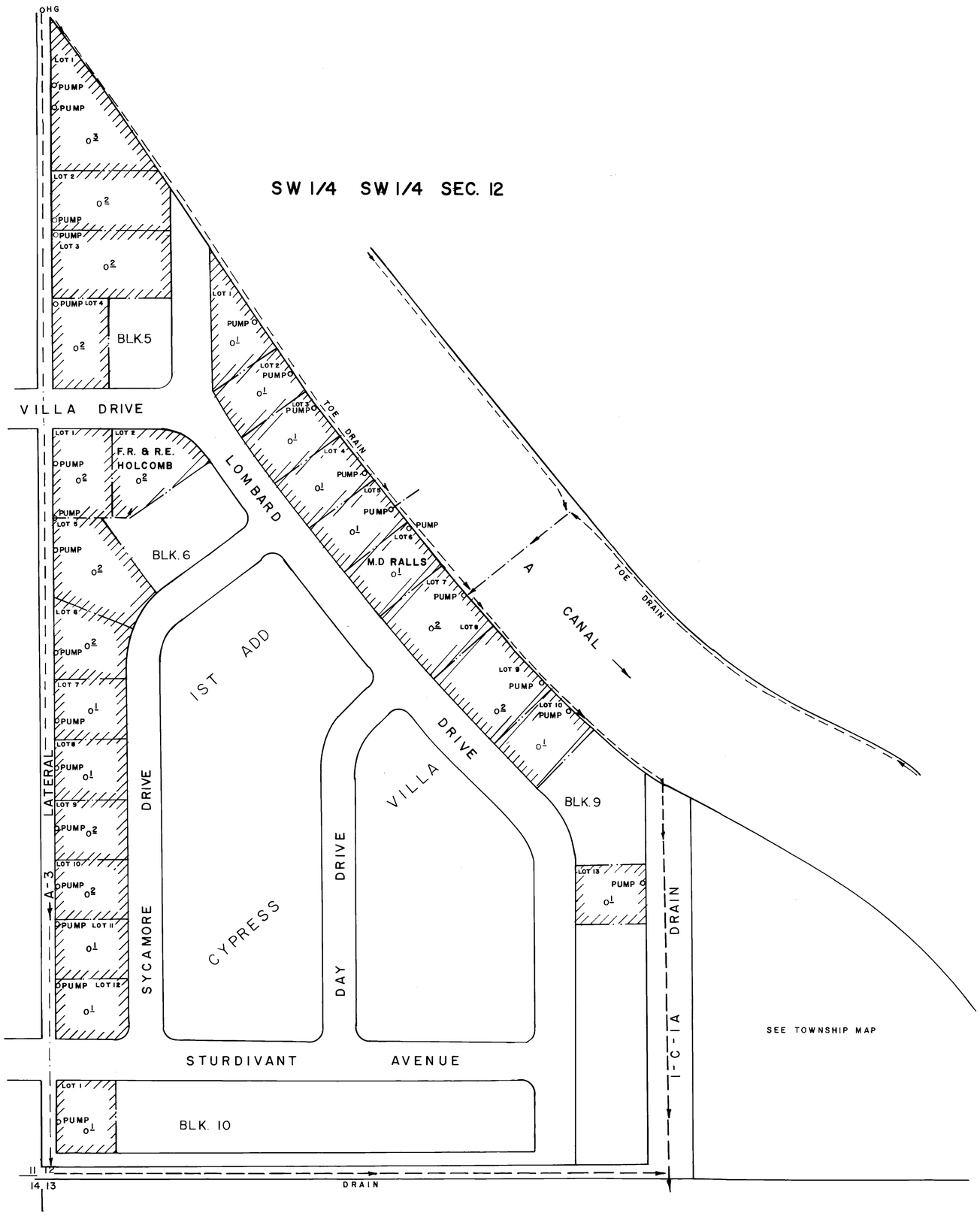

SW1/4 SW1/4 SEC. 12 39S 9E (12CC)

KBA_APP_001005

TOWNSHIP 39 SOUTH, RANGE 9 EAST, W. M.

INSERT PAGE 12 DA-DD

E 1/2 SE 1/4 SEC. 12

SCALE: 1" = 100'

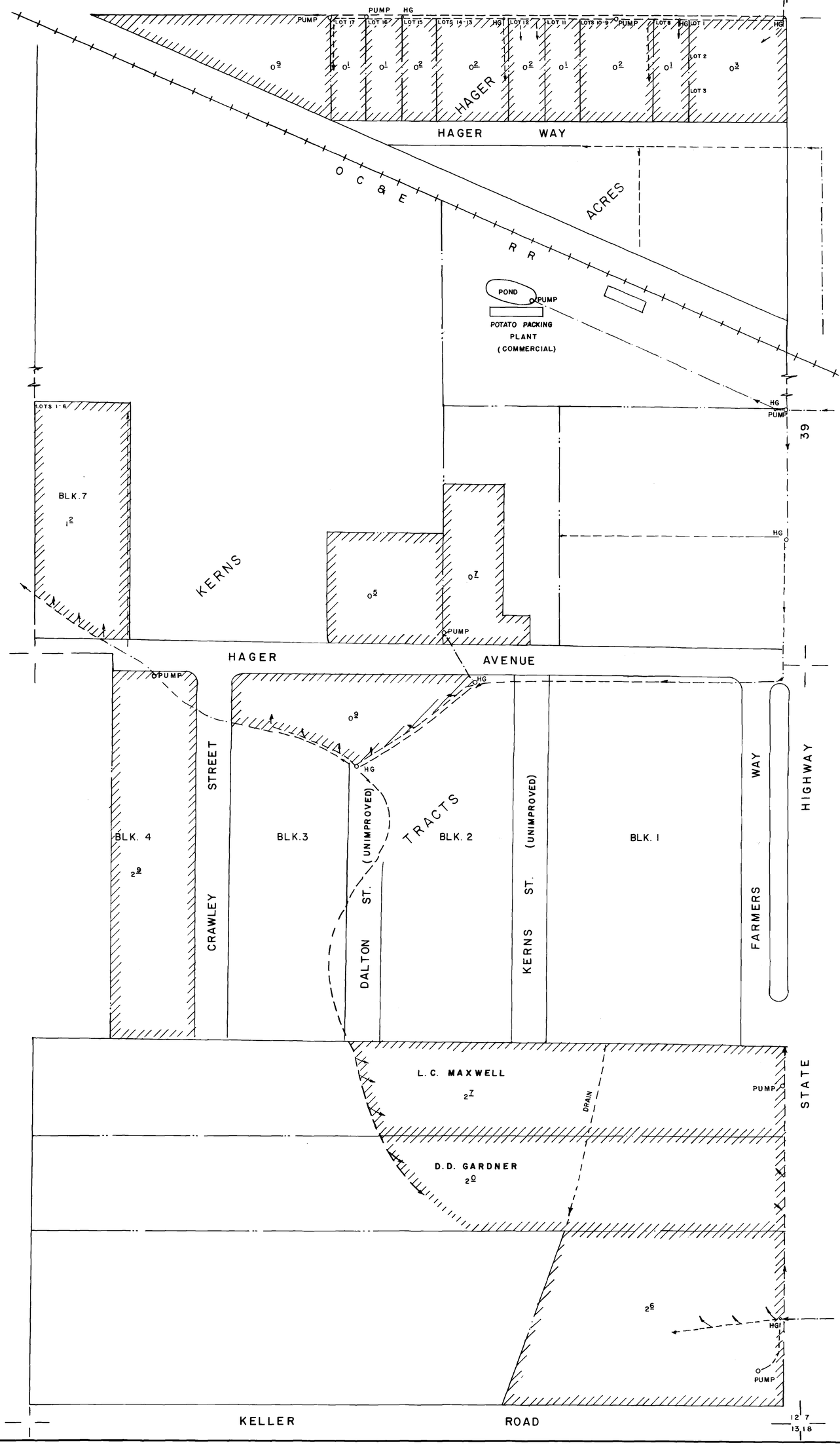

THIS MAP IS FOR WATER RIGHT INFORMATION ONLY

KBA_APP_001006

TOWNSHIP 39 SOUTH, RANGE 9 EAST, W. M.

INSERT PAGE 13AA

SCALE: 1" = 100'

NE 1/4 NE 1/4 SEC. 13

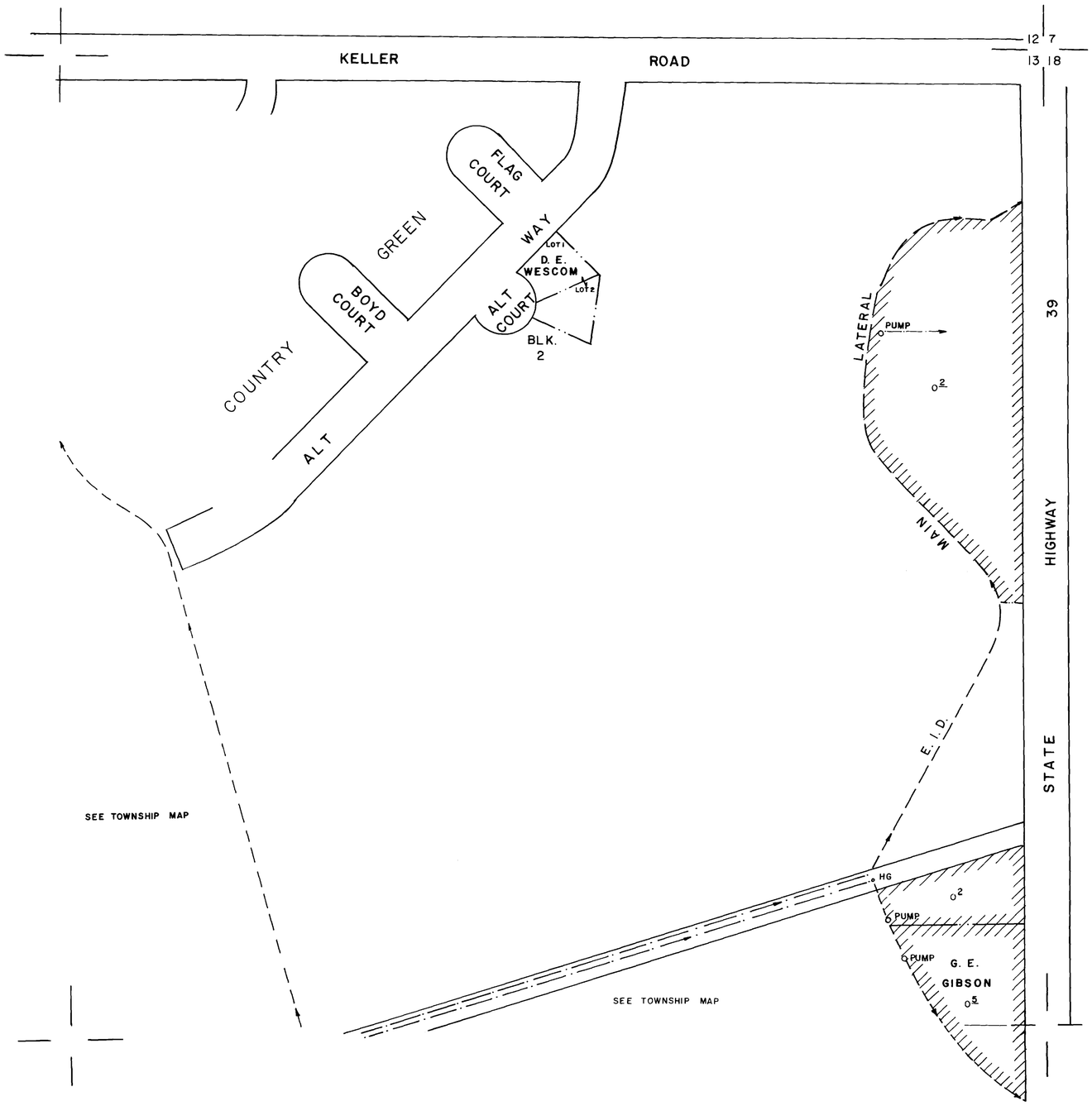

FOR WATER
DISTRIBUTION ONLY

KBA_APP_001007

TOWNSHIP 39 SOUTH, RANGE 9 EAST, W. M.

INSERT PAGE 14AB

SCALE: 1" = 100'

NW 1/4 NE 1/4 SEC. 14

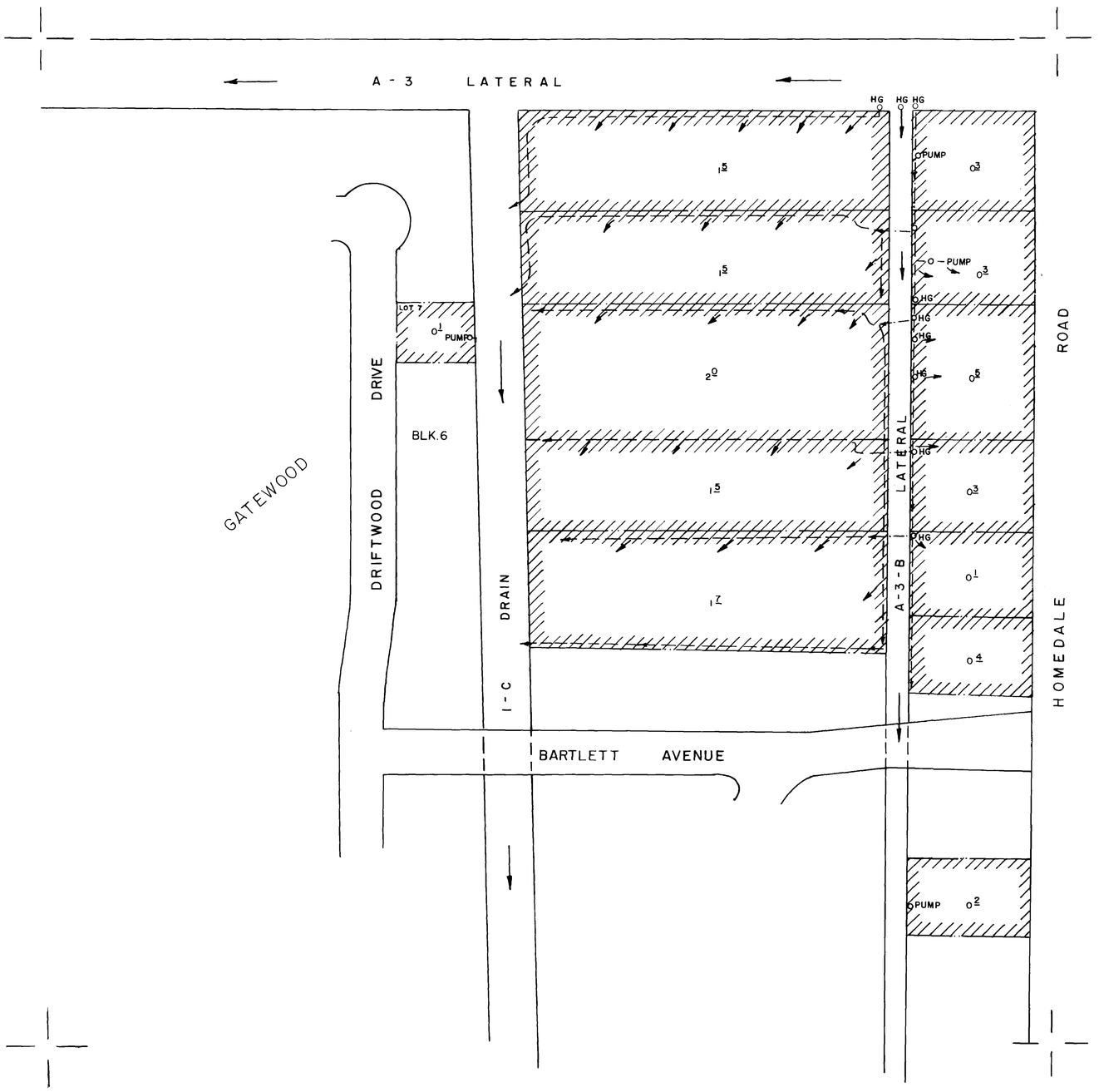

THIS MAP IS FOR WATER RIGHT INFORMATION ONLY

KBA_APP_001008

TOWNSHIP 39 SOUTH, RANGE 9 EAST, W. M.

INSERT PAGE 14BA

SCALE : 1" = 100'

NE 1/4 NW 1/4 SEC. 14

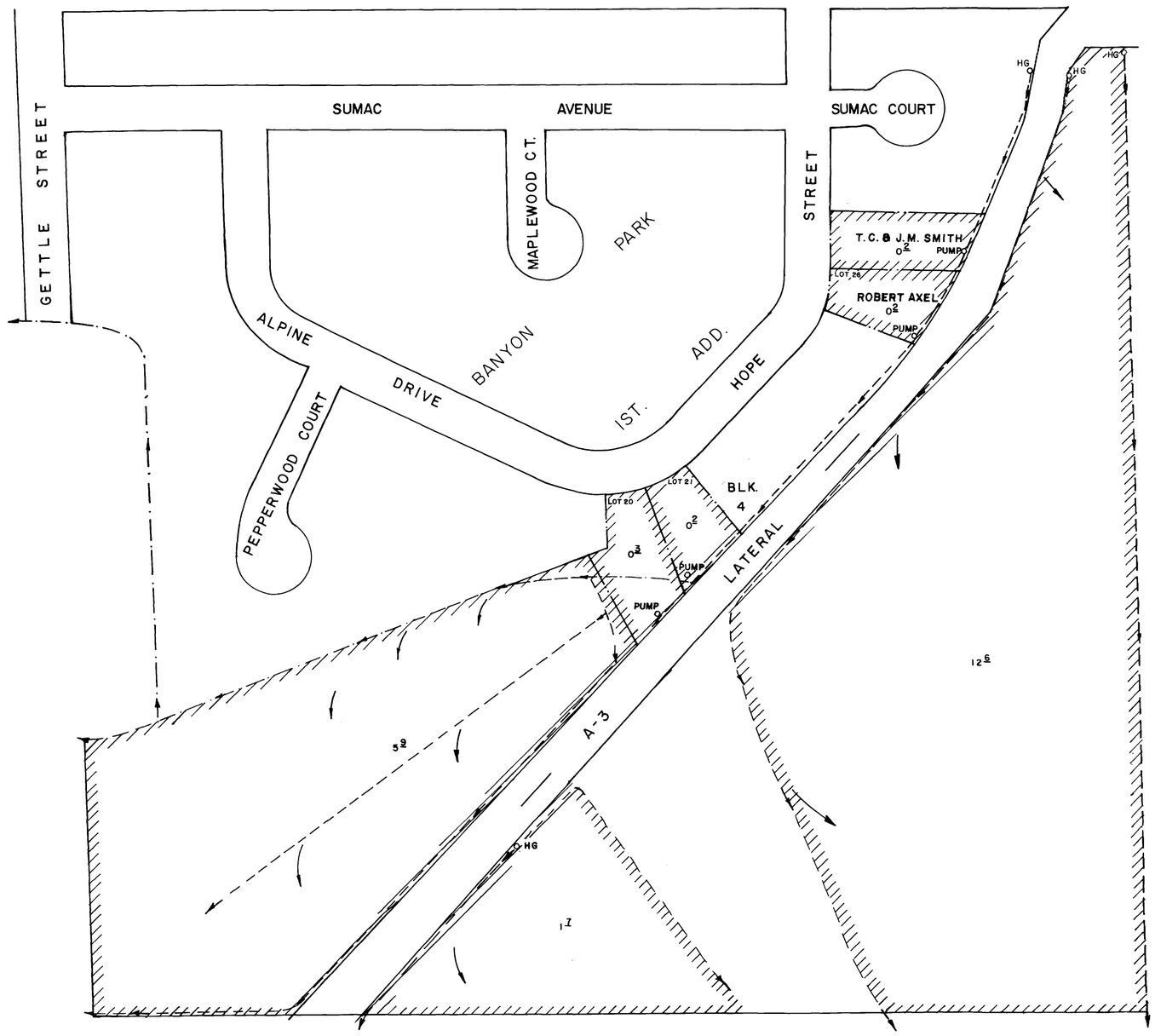

THIS MAP IS FOR WATER RIGHT INFORMATION ONLY

KBA_APP_001009

TOWNSHIP 39 SOUTH, RANGE 9 EAST, W.M.

INSERT PAGE 14BB

SCALE : 1" = 100'

NW 1/4 NW 1/4 SEC. 14

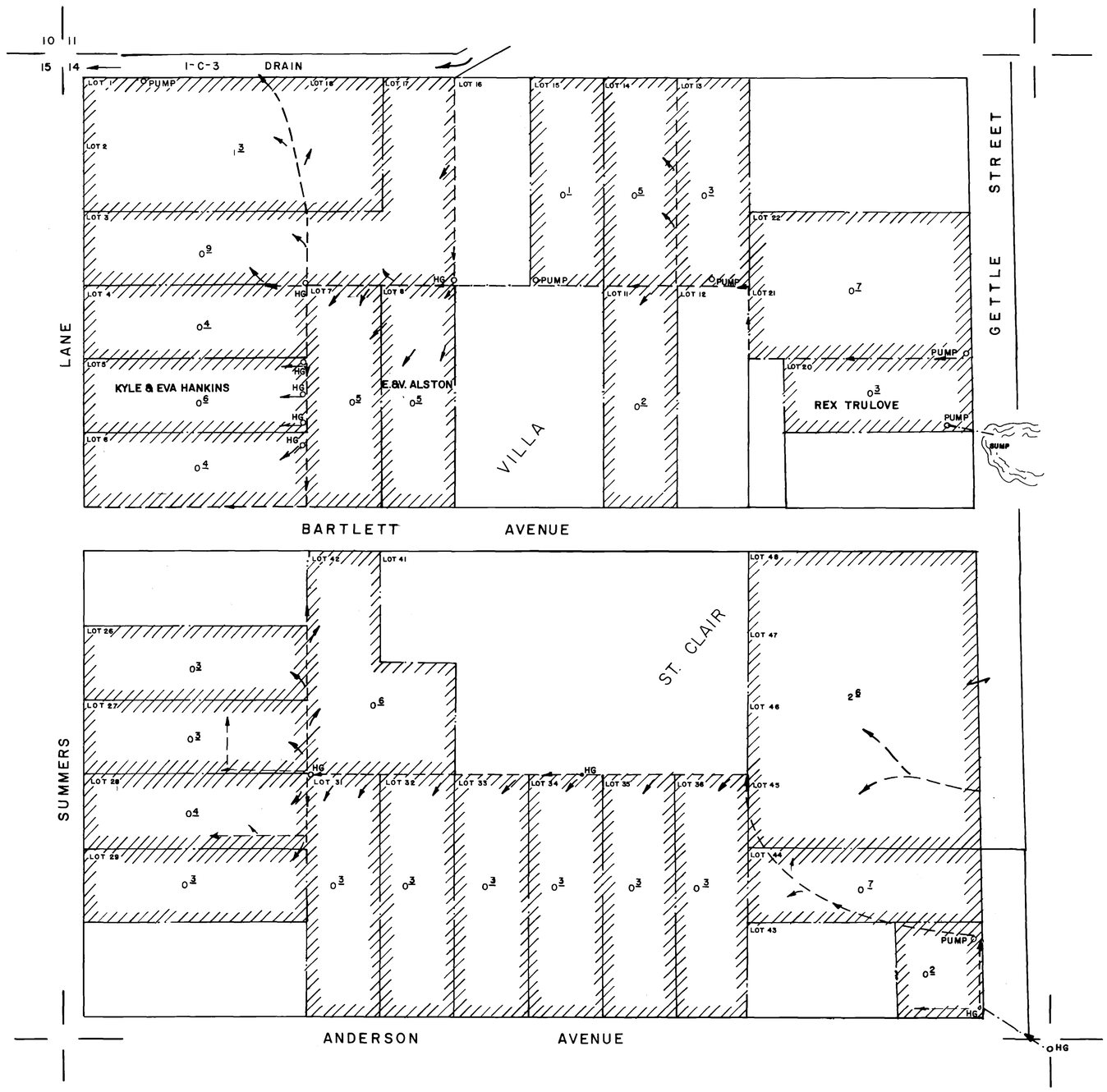

THIS MAP IS FOR WATER RIGHT INFORMATION ONLY

KBA_APP_001010

TOWNSHIP 39 SOUTH, RANGE 9 EAST, W.M.

INSERT PAGE 14BC

SCALE: 1" = 100'

SW 1/4 NW 1/4 SEC. 14

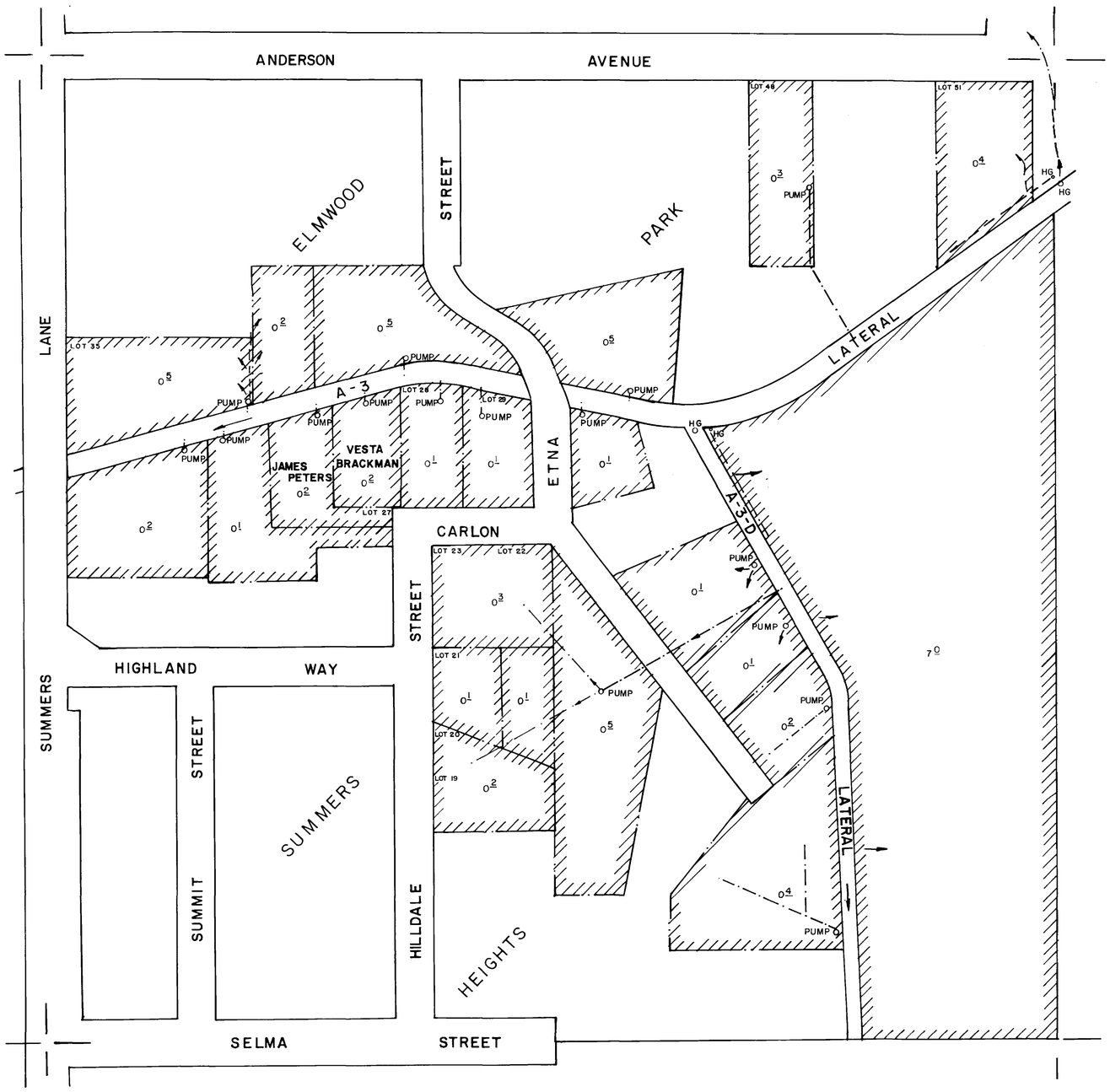

INFORMATION FOR WATER RIGHT APPLICATION ONLY

TOWNSHIP 39 SOUTH, RANGE 9 EAST, W.M.
INSERT PAGE 14 D

SCALE: 1" = 200'

SE 1/4 SEC. 14

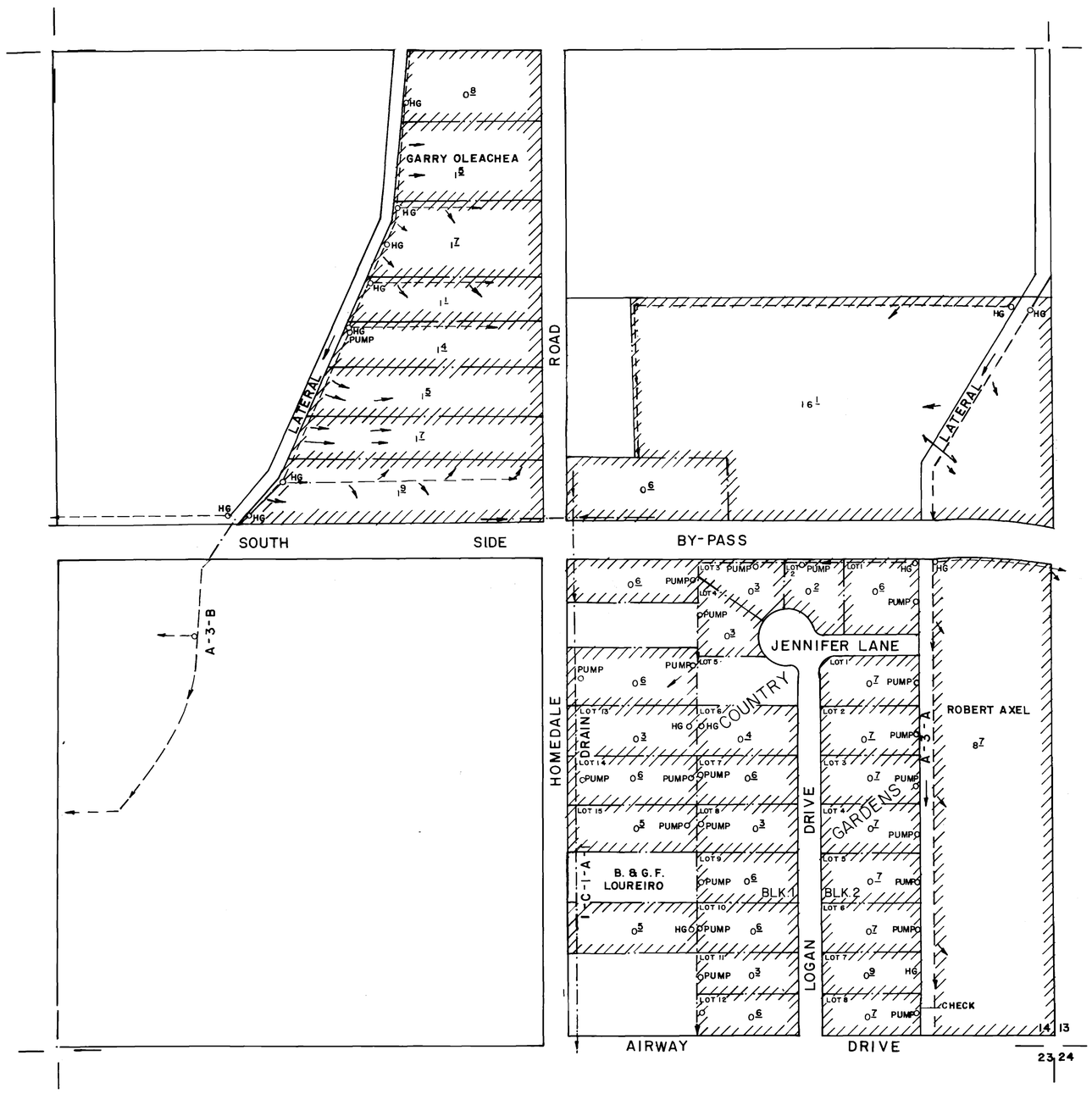

THIS MAP IS FOR WATER
RIGHT IDENTIFICATION ONLY

KBA_APP_001012

TOWNSHIP 39 SOUTH, RANGE 9 EAST, W. M.

INSERT PAGE 15

SCALE: 1" = 400'

SECTION 15

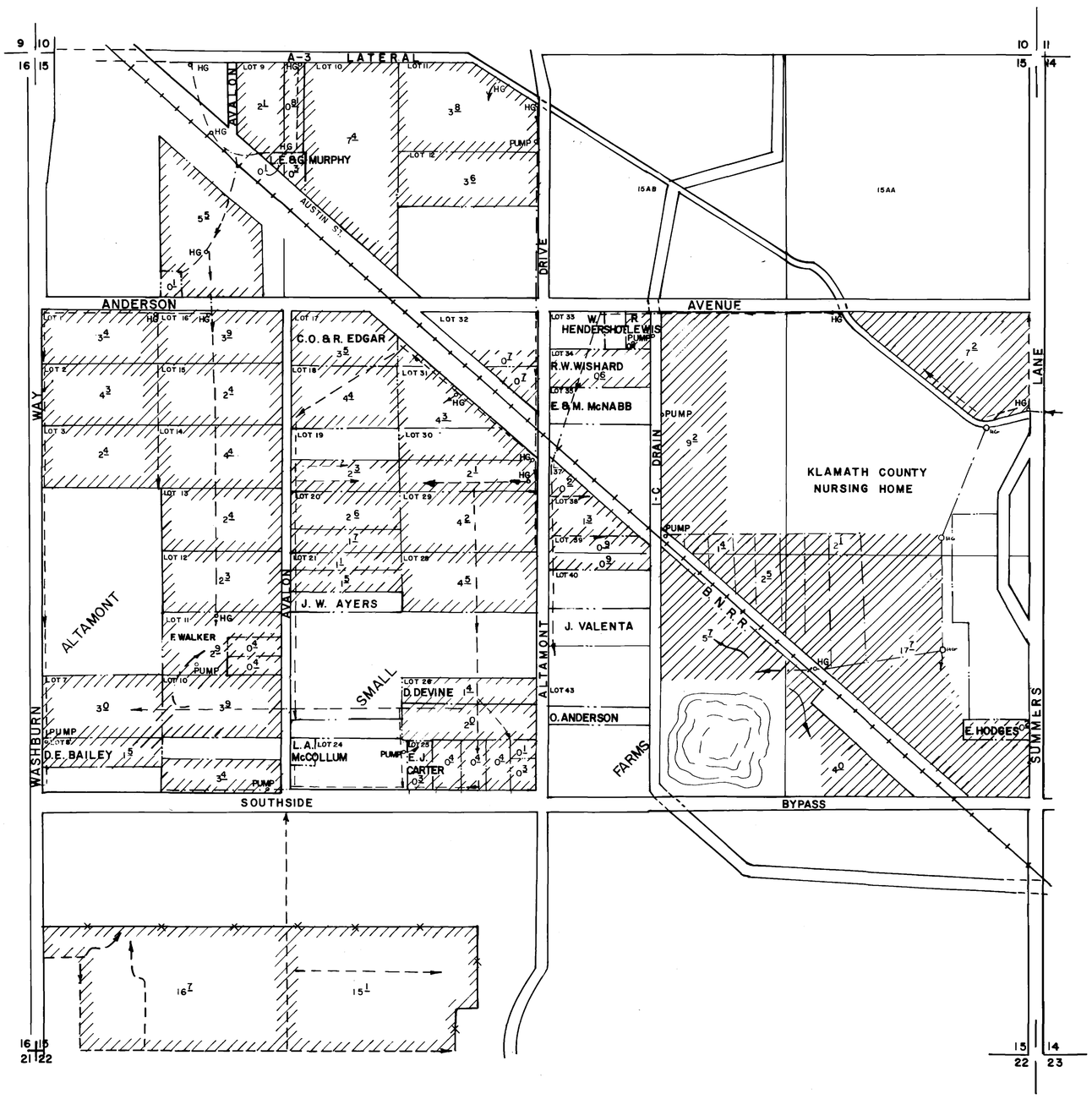

THIS MAP IS FOR WATER DISTRIBUTION ONLY

TOWNSHIP 39 SOUTH, RANGE 9 EAST, W. M.

INSERT PAGE 15AA

SCALE: 1" = 100'

NE 1/4 NE 1/4 SEC. 15

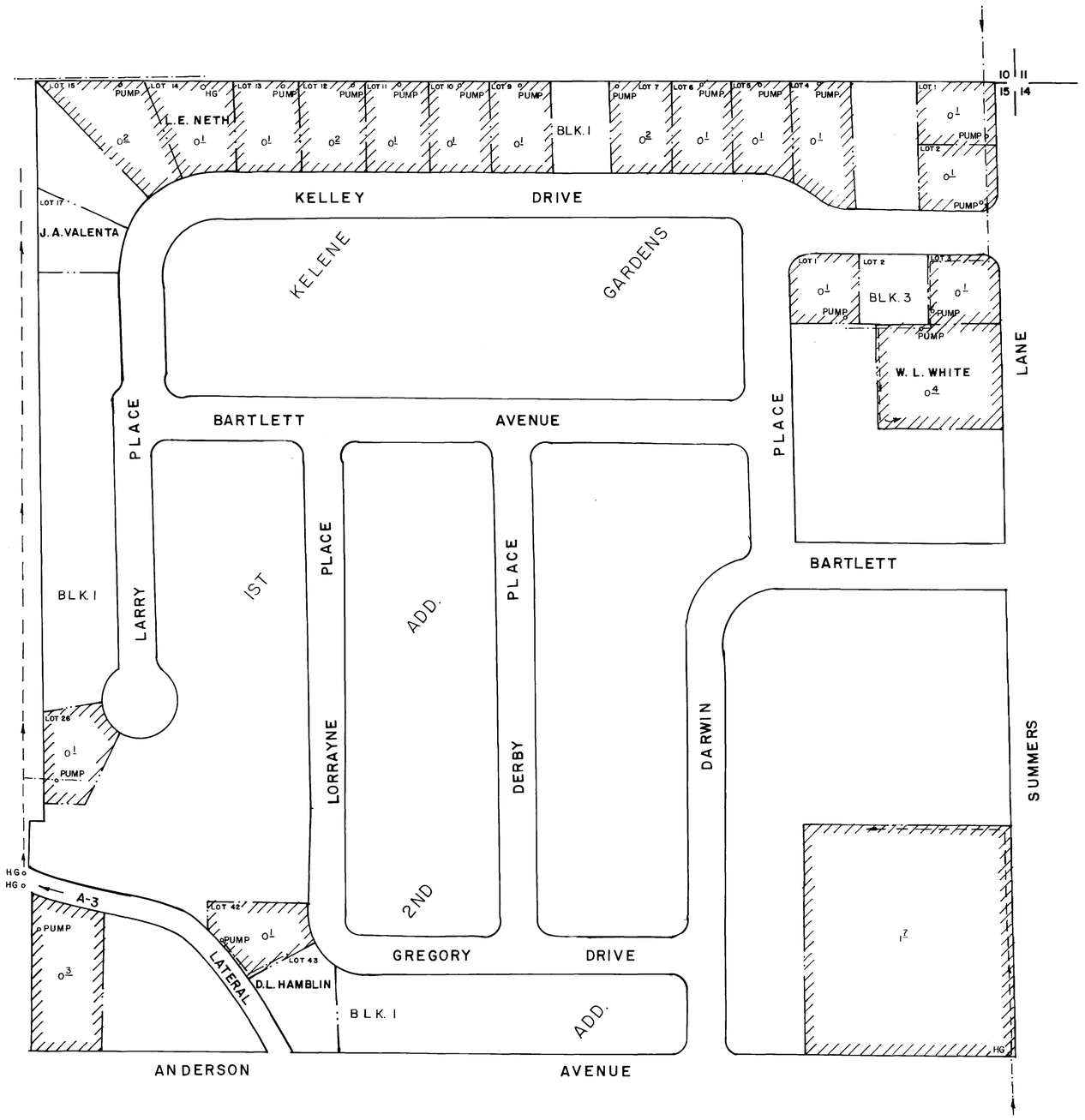

NE 1/4 NE 1/4 SEC. 15 39S 9E (15AA)

TOWNSHIP 39 SOUTH, RANGE 9 EAST, W. M.
INSERT PAGE 15AB

SCALE: 1" = 100'

NW 1/4 NE 1/4 SEC. 15

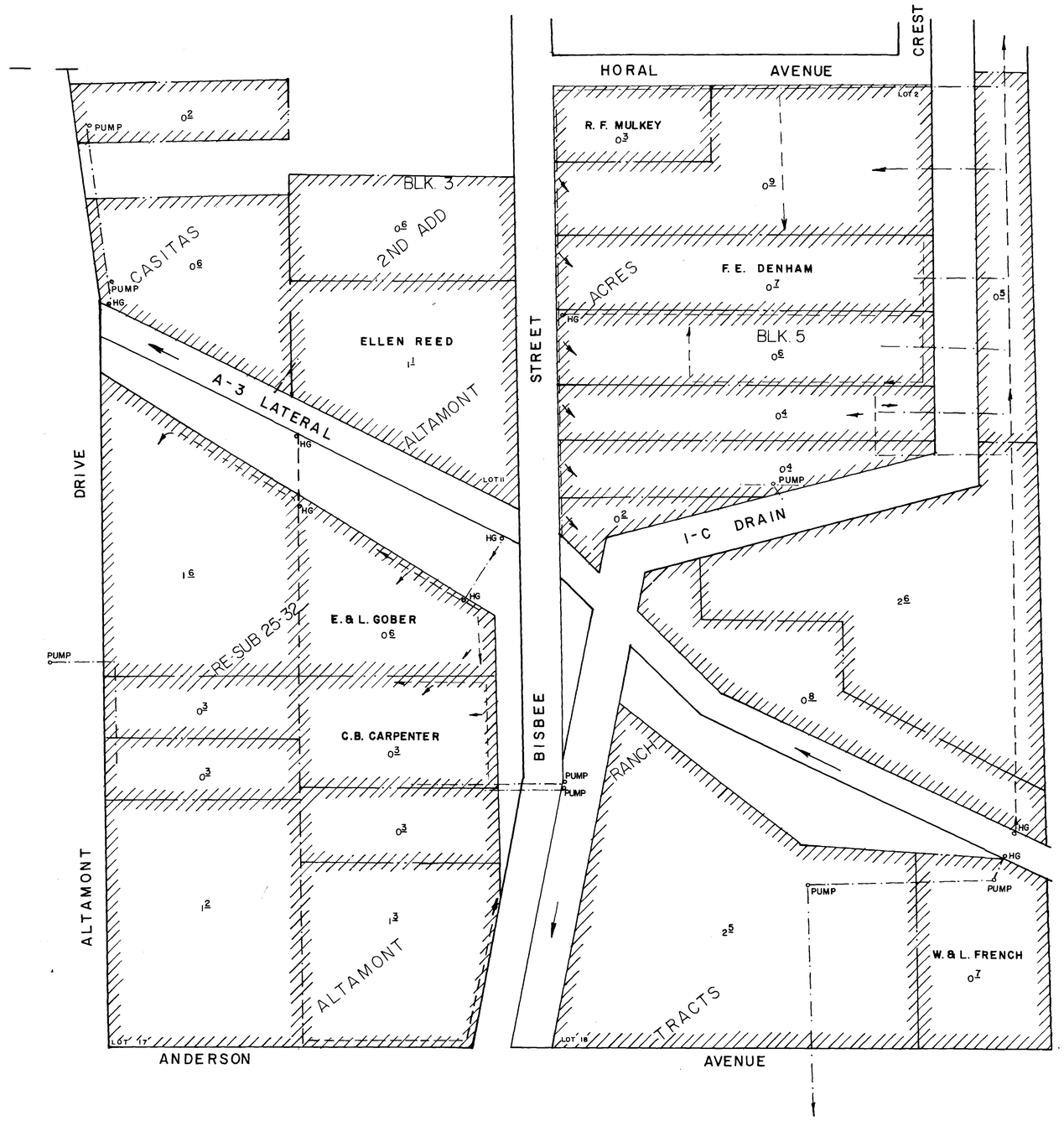

THIS MAP IS FOR WATER RIGHT INFORMATION ONLY

TOWNSHIP 39 SOUTH, RANGE 9 EAST, W.M.

INSERT PAGE 16B

SCALE: 1" = 200'

NW 1/4 SECTION 16

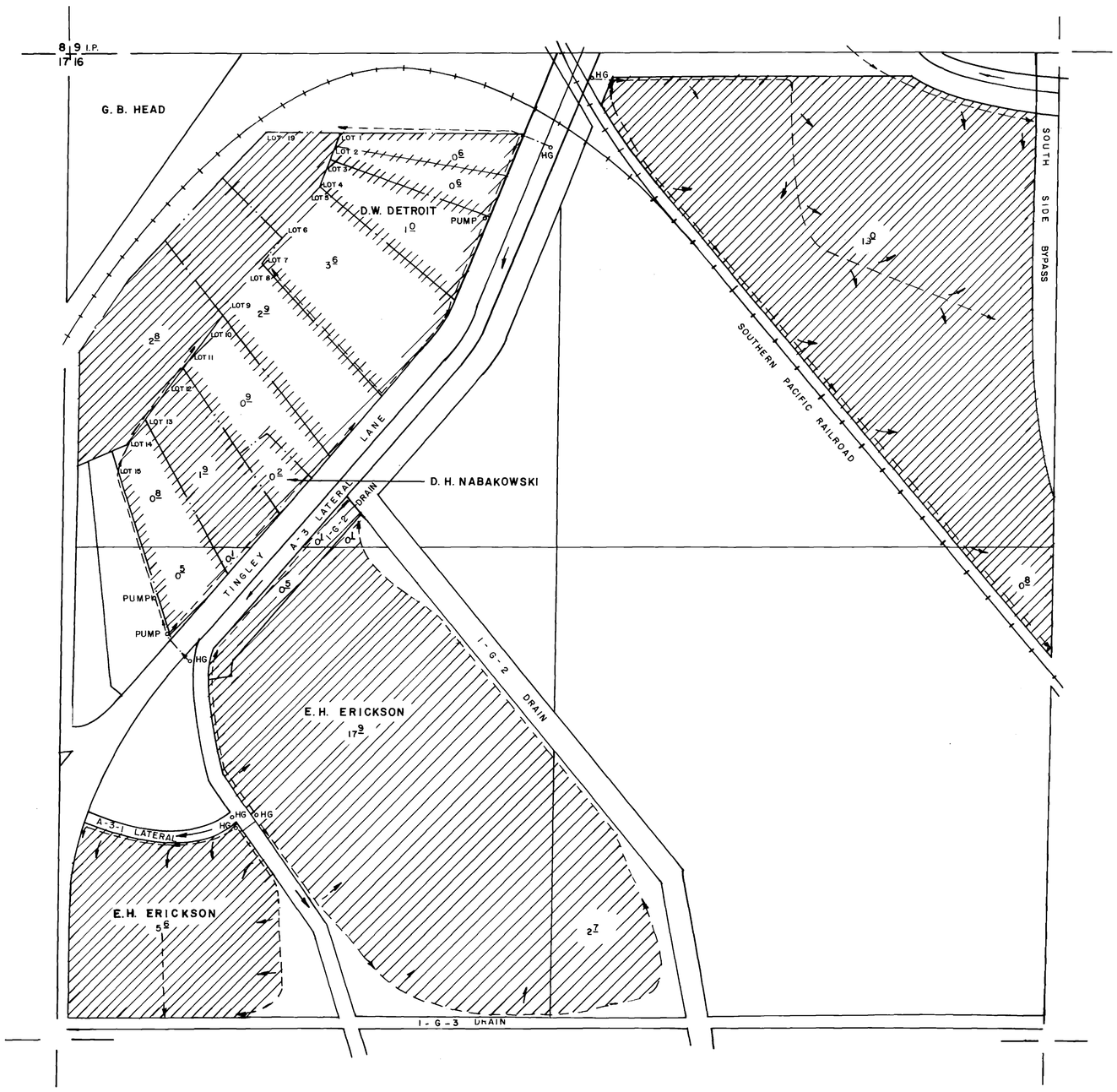

THIS MAP IS FOR WATER
DIGITIZATION ONLY

KBA_APP_001016

TOWNSHIP 39 SOUTH, RANGE 9 EAST, W. M.

INSERT PAGE IAC-DA-DB

SCALE: 1" = 100'

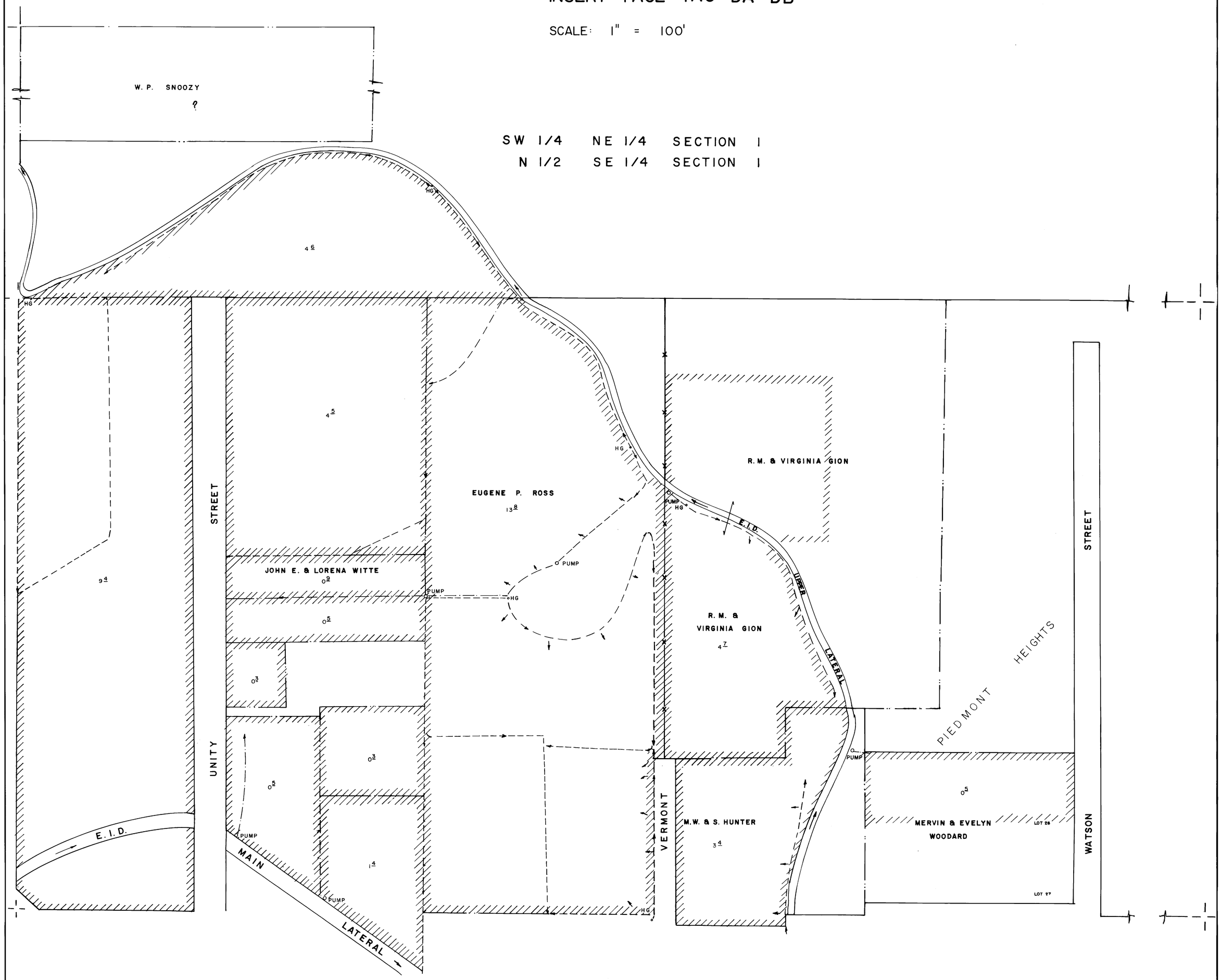

THIS MAP IS FOR WATER RIGHT INFORMATION ONLY

SW 1/4 NE 1/4 SEC. 1 & N 1/2 SE 1/4 SEC. 1 39S 9E (IAC-DA-DB)

KBA_APP_001017

TOWNSHIP 39 SOUTH, RANGE 9 EAST, W. M.

INSERT PAGE 1BB-BC

W 1/2 N W 1/4 SEC. 1

SCALE: 1" = 100'

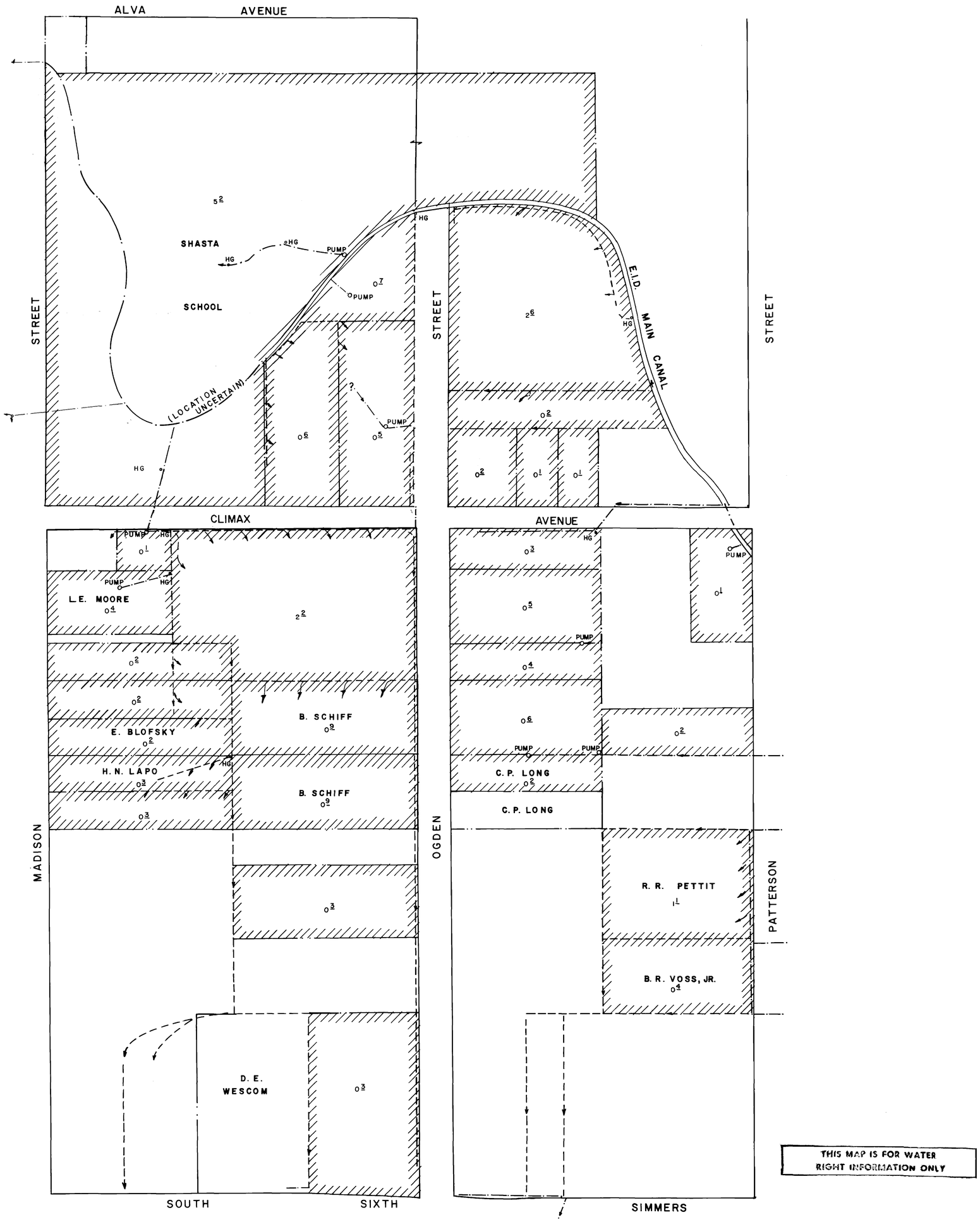

KBA_APP_001018

TOWNSHIP 39 SOUTH, RANGE 9 EAST, W.M.

INSERT PAGE 1BD

SCALE: 1" = 100'

SE 1/4 NW 1/4 SEC. 1

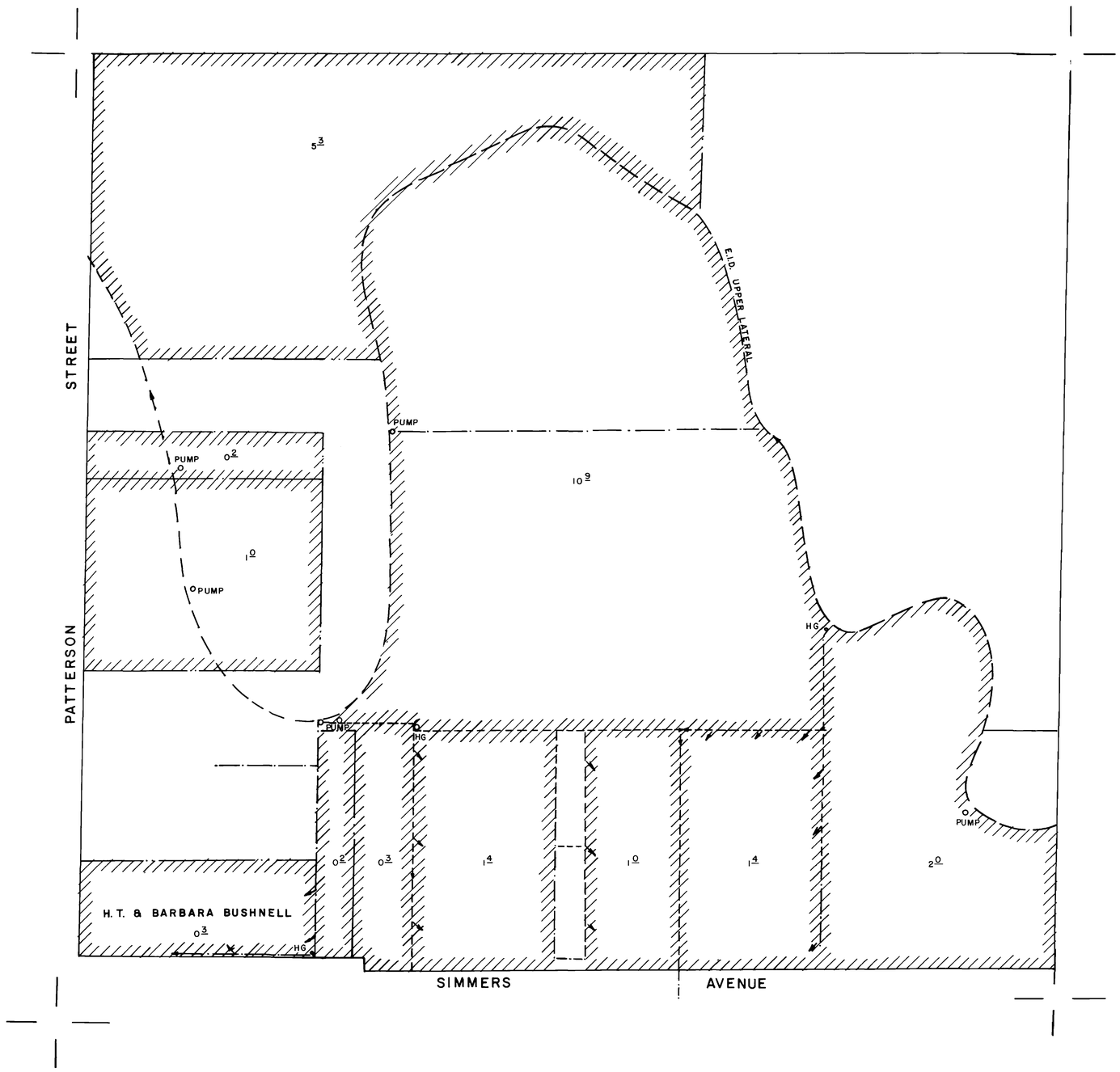

THIS MAP IS FOR WATER
RIGHT INFORMATION ONLY

TOWNSHIP 39 SOUTH, RANGE 9 EAST, W. M.

INSERT PAGE ICA

SCALE: 1" = 100'

NE 1/4 SW 1/4 SECTION 1

THIS MAP IS FOR WATER RIGHT INFORMATION ONLY

TOWNSHIP 39 SOUTH, RANGE 9 EAST, W. M.

INSERT PAGE 1CB

SCALE: 1" = 100'

NW 1/4 SW 1/4 SEC. 1

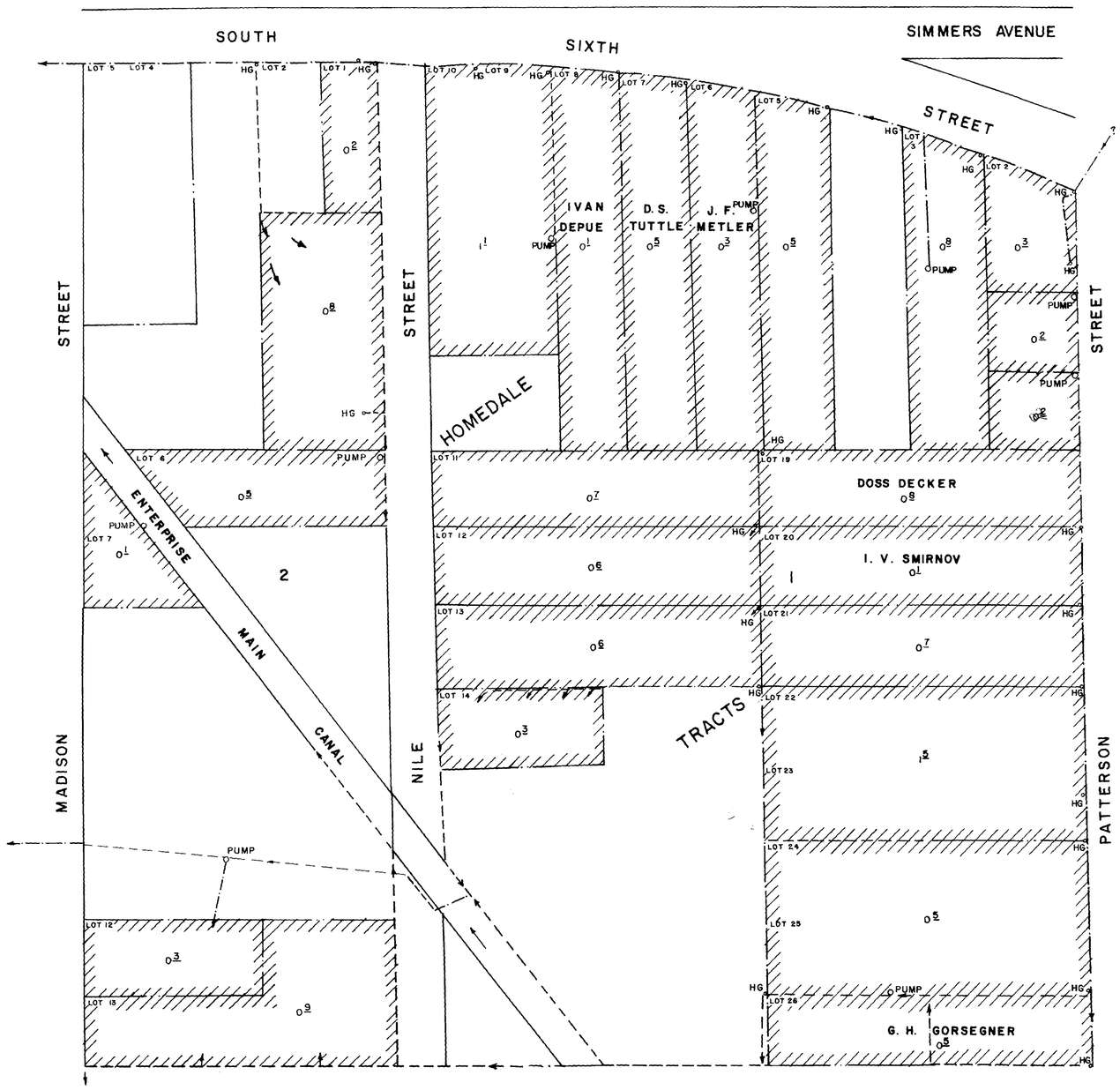

THIS MAP IS FOR WATER RIGHT PURPOSES ONLY

TOWNSHIP 39 SOUTH, RANGE 9 EAST, W. M.

INSERT PAGE ICC

SCALE: 1" = 100'

SW 1/4 SW 1/4 SEC. 1

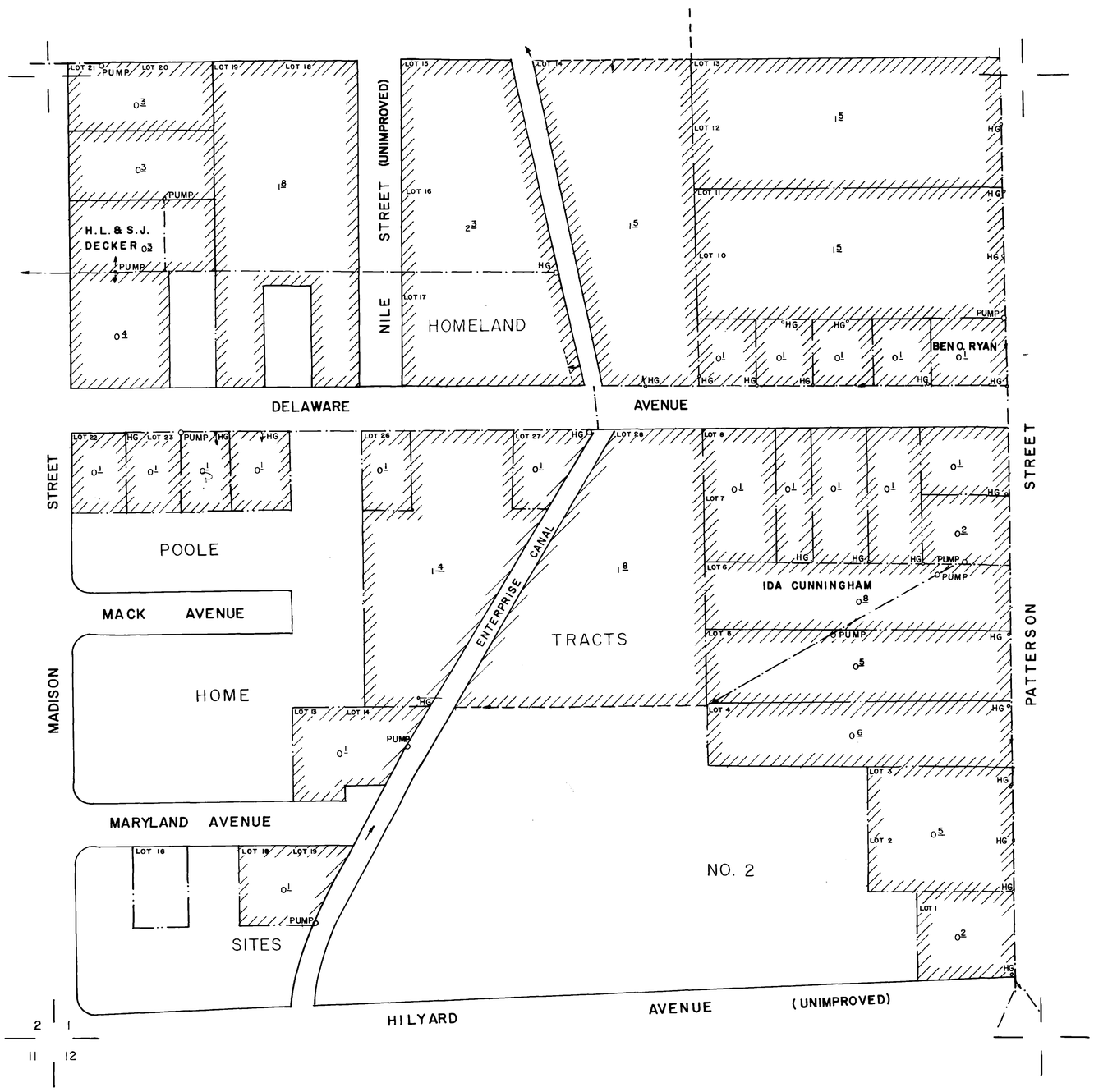

THIS MAP IS FOR WATER RIGHT INFORMATION ONLY

KBA_APP_001022

TOWNSHIP 39 SOUTH, RANGE 9 EAST, W.M.
INSERT PAGE ICD

SCALE: 1" = 100'

SE 1/4 SW 1/4 SEC. 1

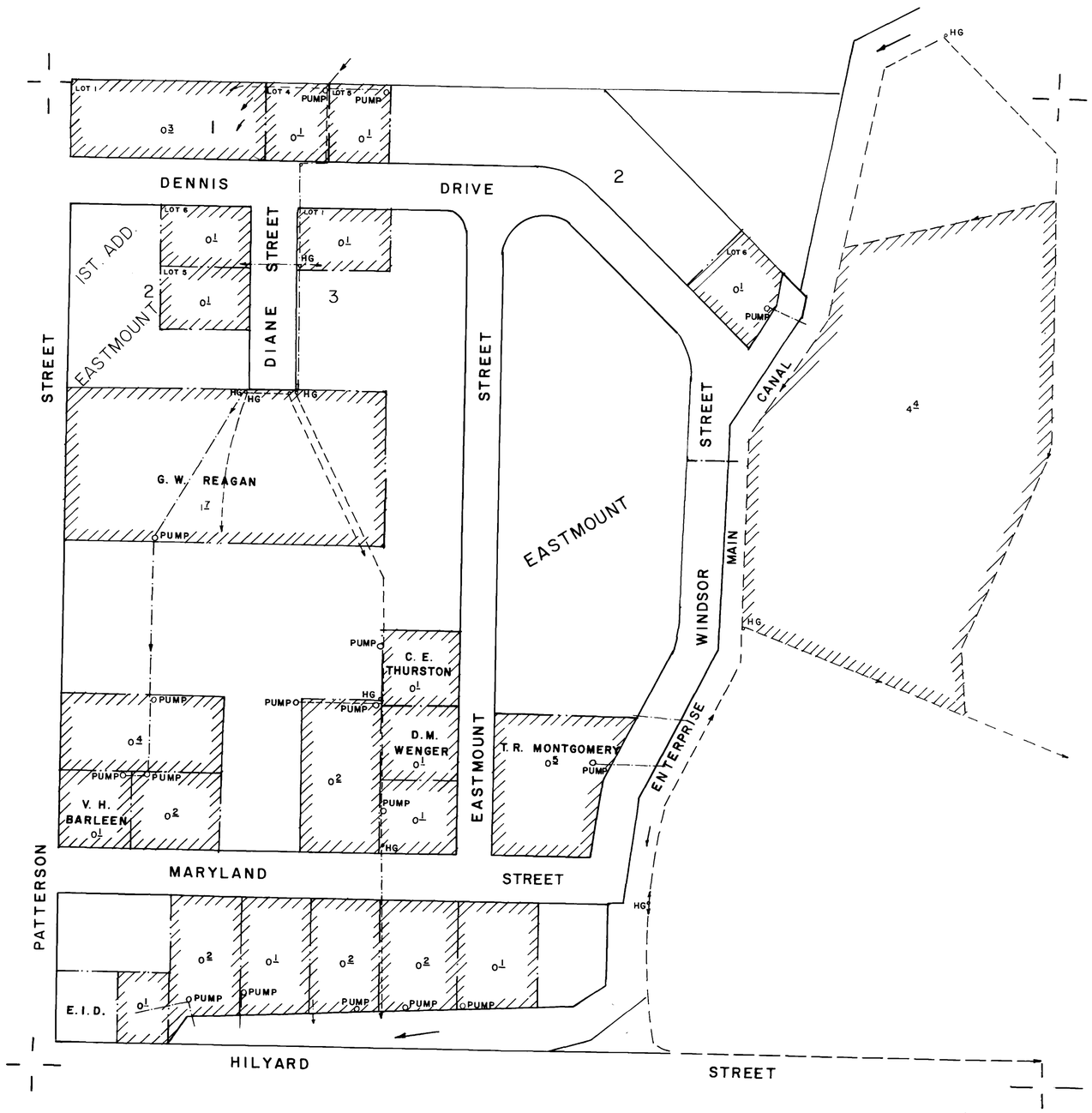

THIS MAP IS FOR WATER RIGHT INFORMATION ONLY

TOWNSHIP 39 SOUTH, RANGE 9 EAST, W. M.

INSERT PAGE IDC-DD

SCALE: 1" = 100'

S 1/2 SE 1/4 SEC. 1

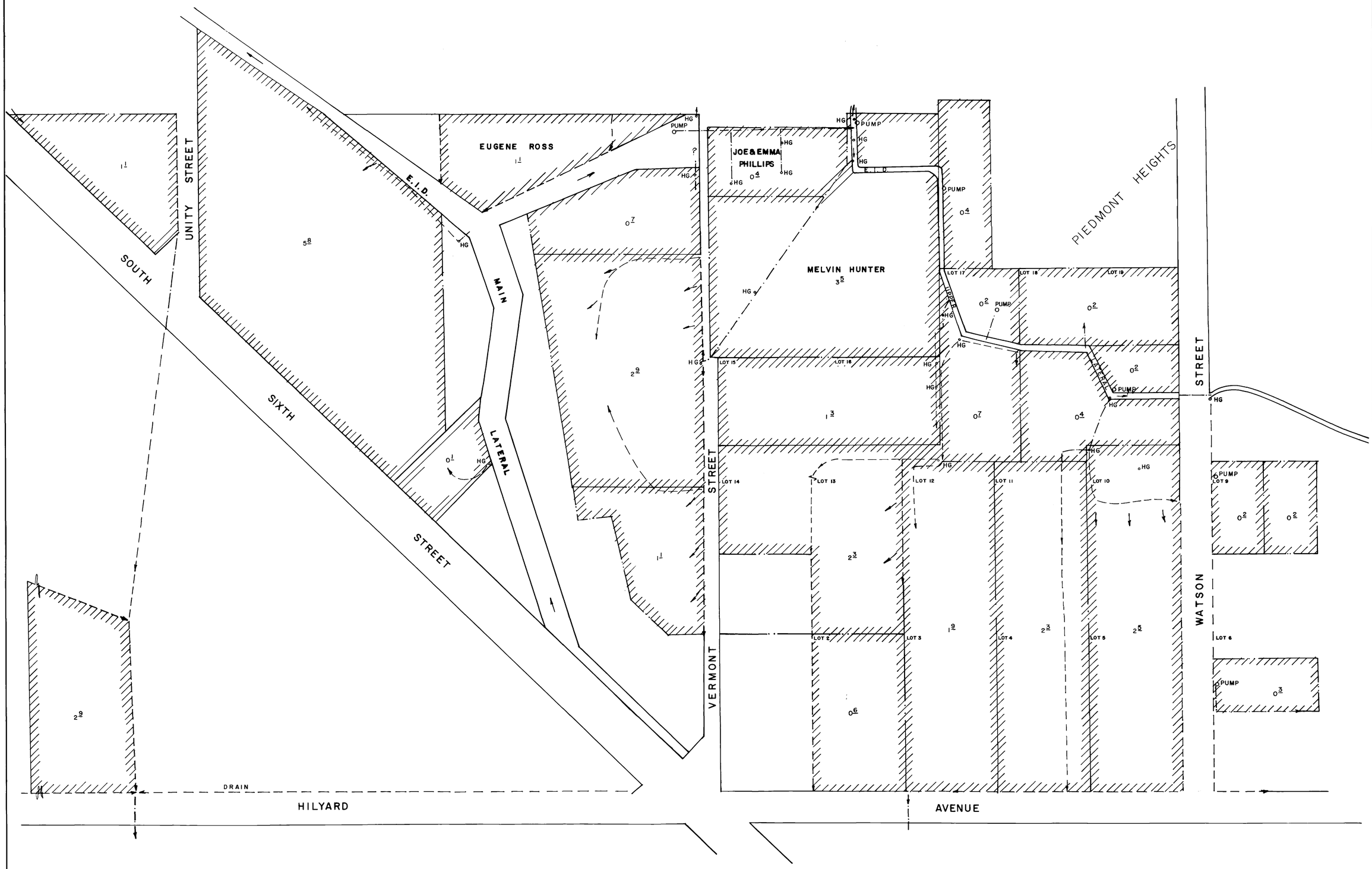

THIS MAP IS FOR WATER RIGHT INFORMATION ONLY

KBA_APP_001024

TOWNSHIP 39 SOUTH, RANGE 9 EAST, W. M.
INSERT PAGE 12AA

SCALE: 1" = 100'

NE 1/4 NE 1/4 SEC. 12

KBA_APP_001025

TOWNSHIP 39 SOUTH, RANGE 9 EAST, W.M.

INSERT PAGE 21B

SCALE: 1" = 200'

NW 1/4 SEC. 21

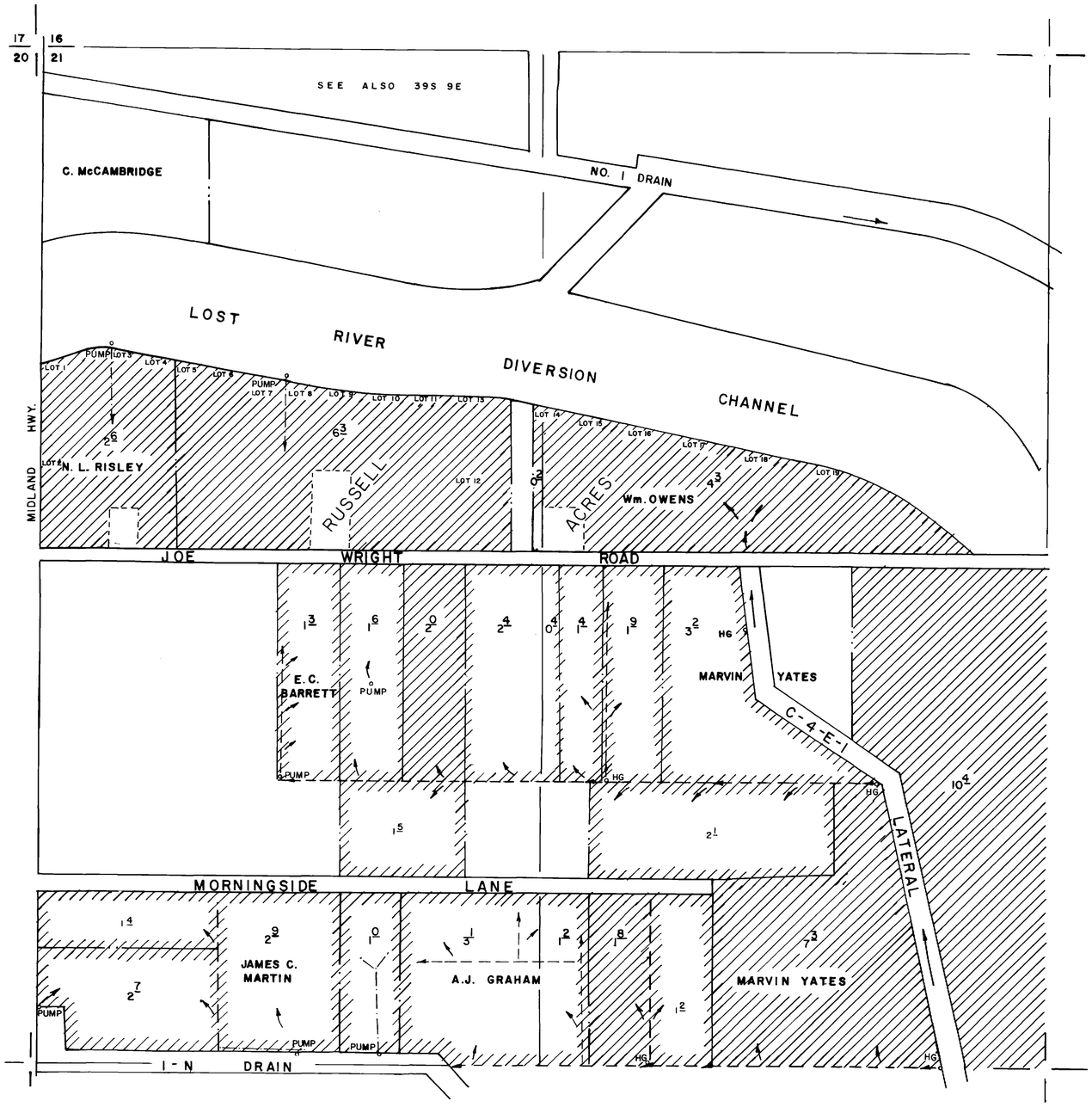

KBA_APP_001026

TOWNSHIP 39 SOUTH, RANGE 9 EAST, W. M.
INSERT PAGE 24B

SCALE: 1" = 200'

NW 1/4 SEC. 24

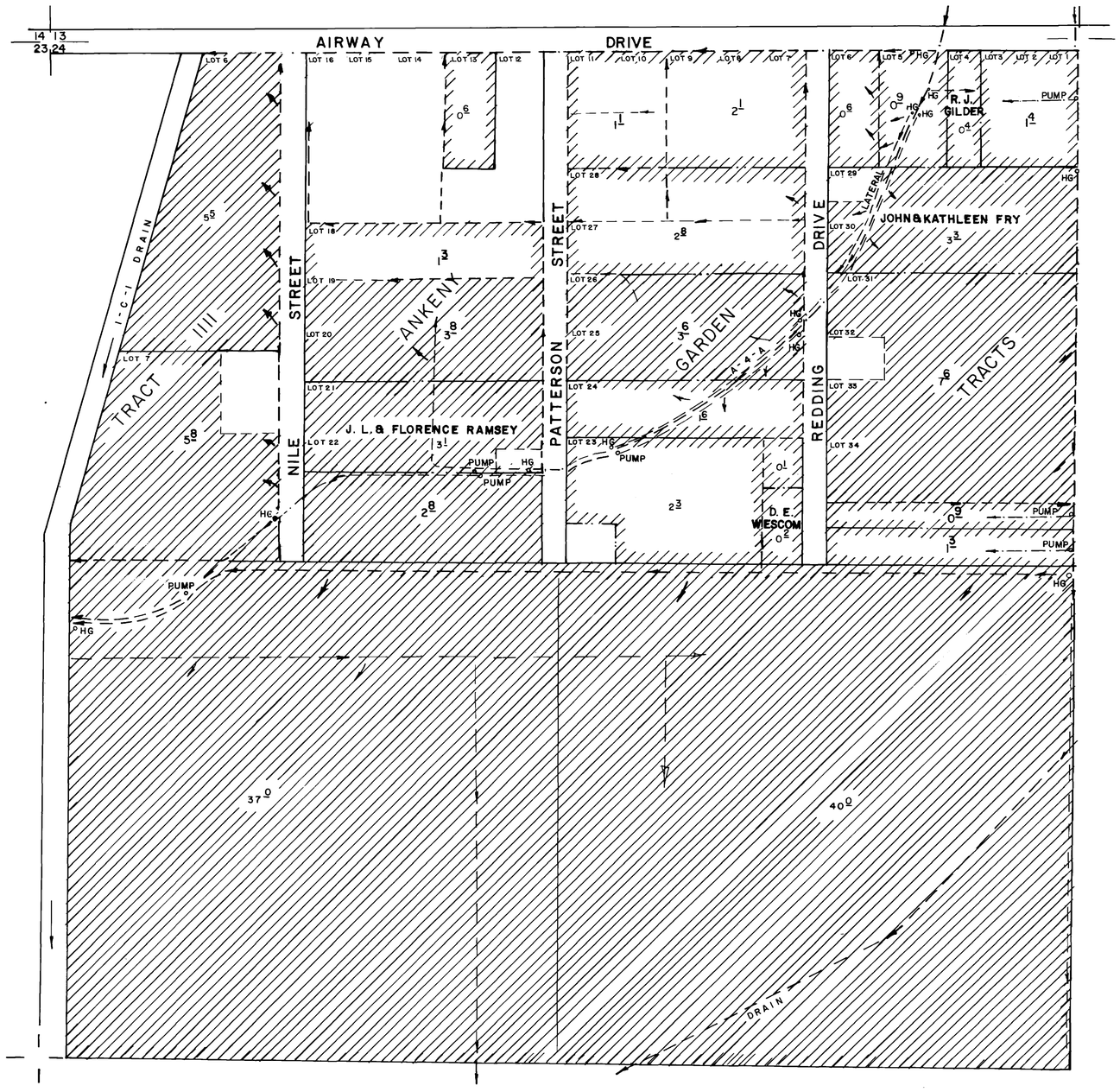

KBA_APP_001027

TOWNSHIP 39 SOUTH, RANGE 9 EAST, W.M.

INSERT PAGE 25A

SCALE: 1" = 200'

NE 1/4 SECTION 25

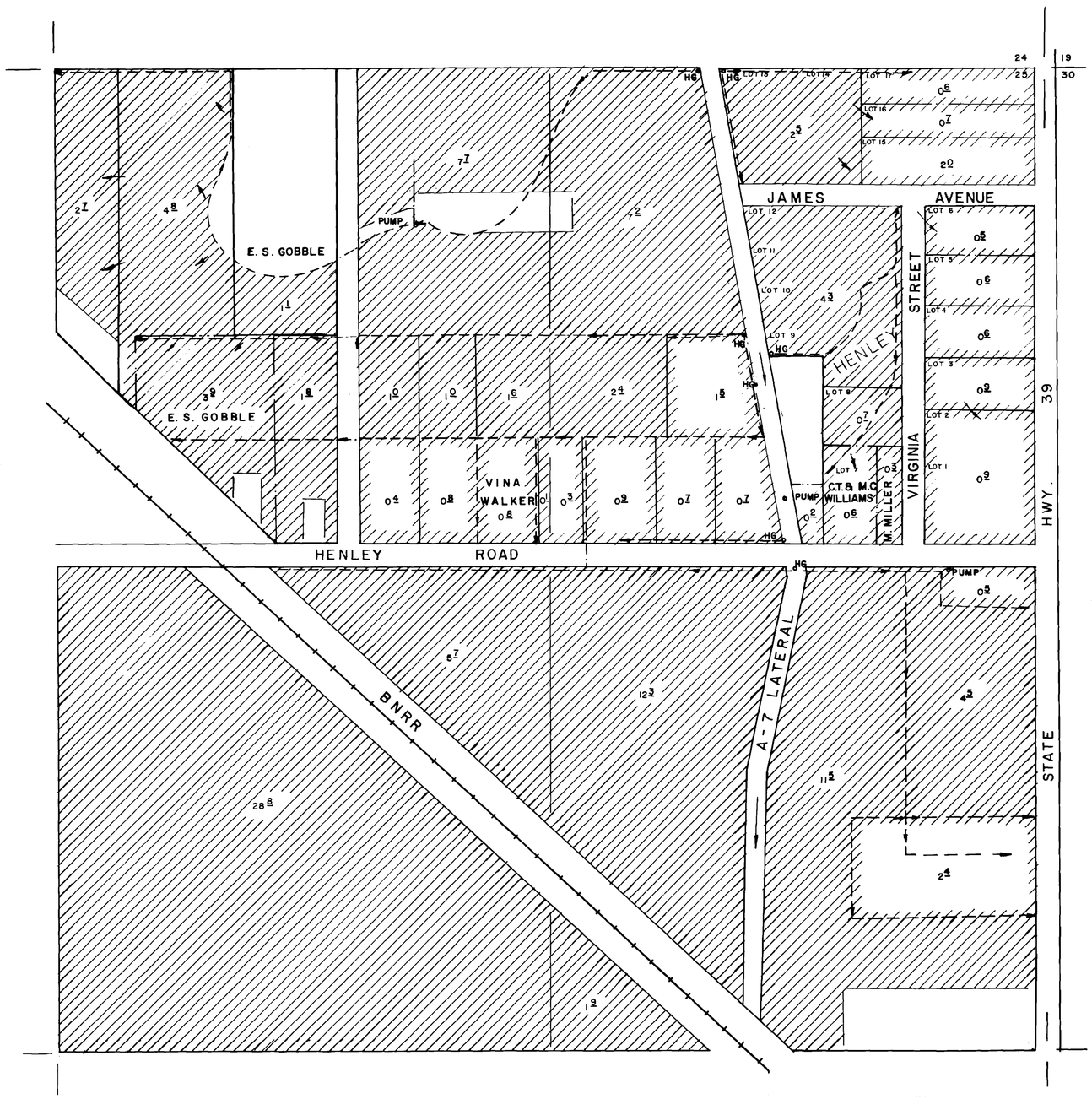

THIS MAP IS FOR WATER RIGHT INFORMATION ONLY

KBA_APP_001028

TOWNSHIP 39 SOUTH, RANGE 9 EAST, W.M.
INSERT PAGE 2AA-AD

35 | 36
2 | 1

E 1/2 NE 1/4 SEC. 2

SCALE: 1" = 100'

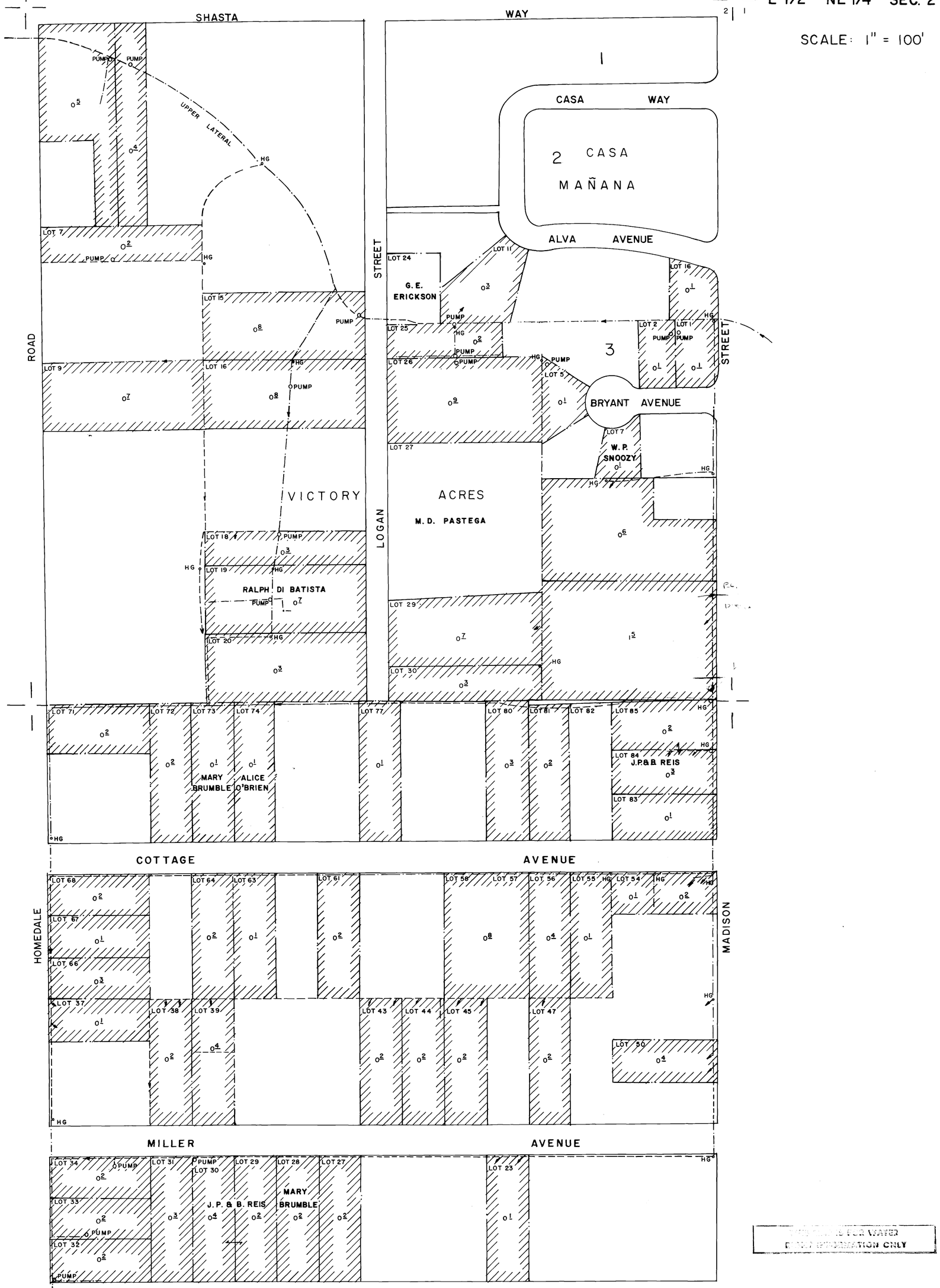

FOR WATER
INFORMATION ONLY

TOWNSHIP 39 SOUTH, RANGE 9 EAST, W. M.

INSERT PAGE 2AB-AC

W 1/2 NE 1/4 SEC. 2

SCALE: 1" = 100'

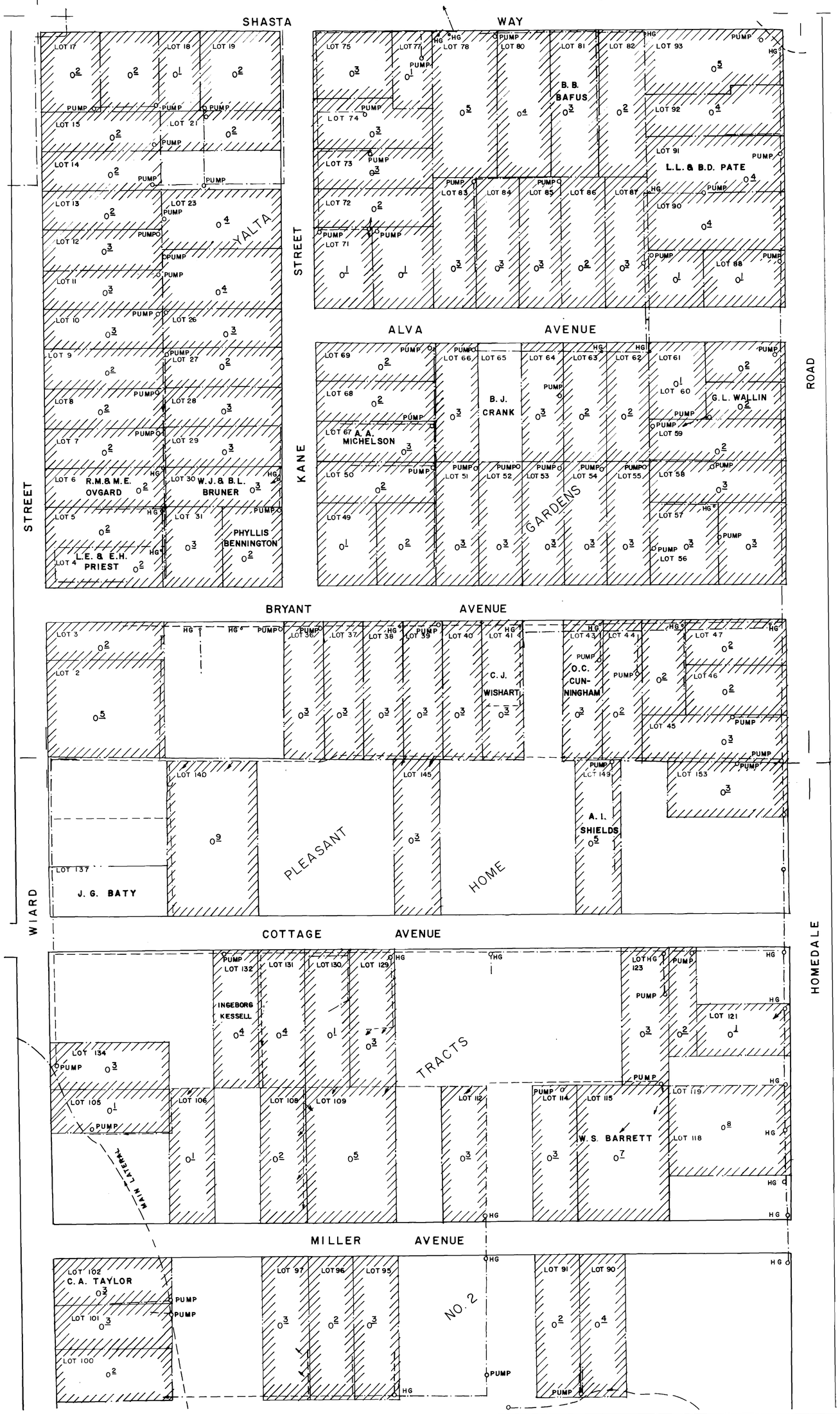

THIS MAP IS FOR WATER RIGHT INFORMATION ONLY

KBA_APP_001030

TOWNSHIP 39 SOUTH, RANGE 9 EAST, W.M.

INSERT PAGE 2BA-BB

SCALE: 1" = 100'

N 1/2 NW 1/4 SEC. 2

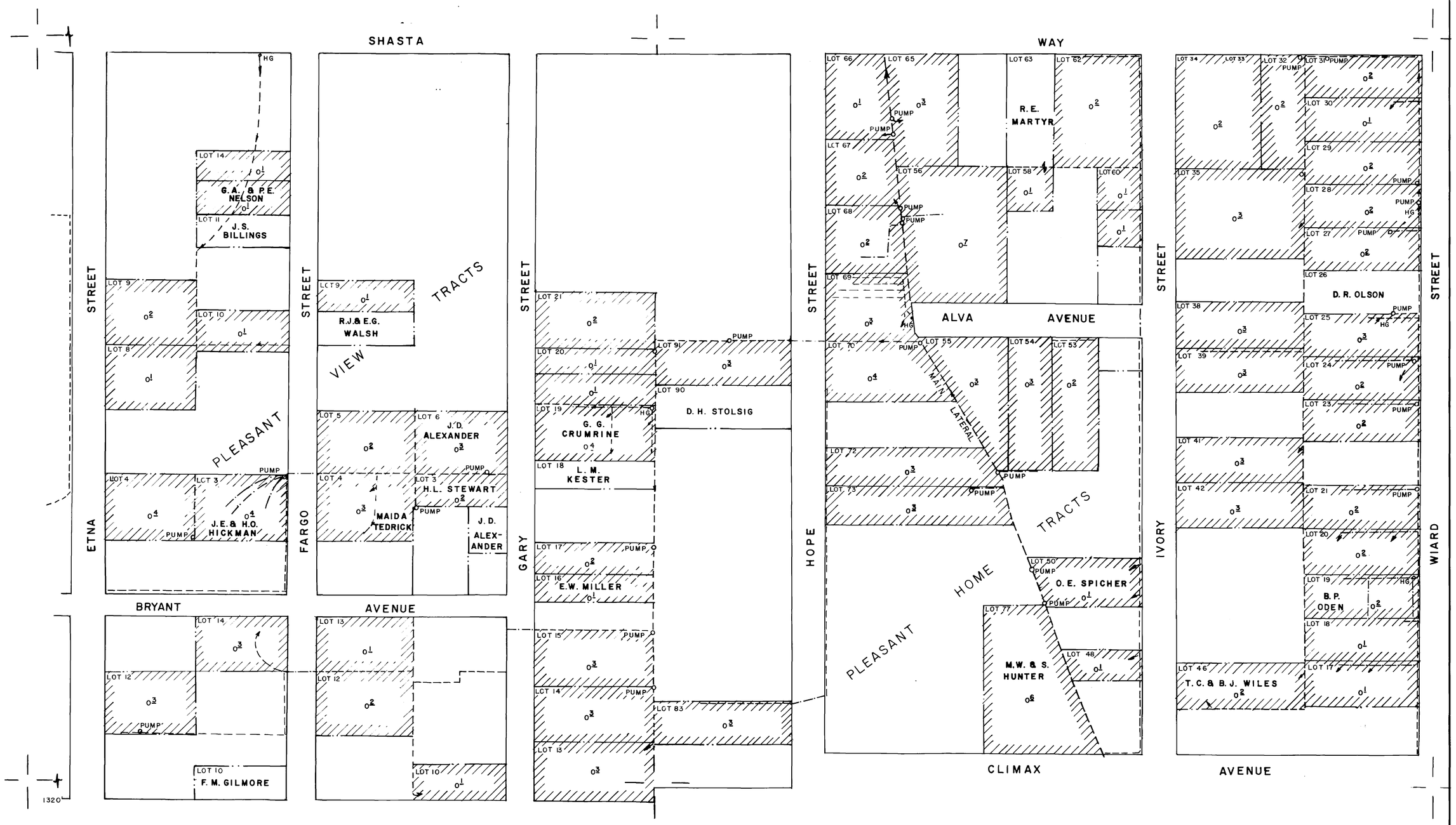

THIS MAP IS FOR WATER PARCEL INFORMATION ONLY

KBA_APP_001031

TOWNSHIP 39 SOUTH, RANGE 9 EAST, W. M.

INSERT PAGE 2BC-BD

SCALE: 1" = 100'

S 1/2 NW 1/4 SEC. 2

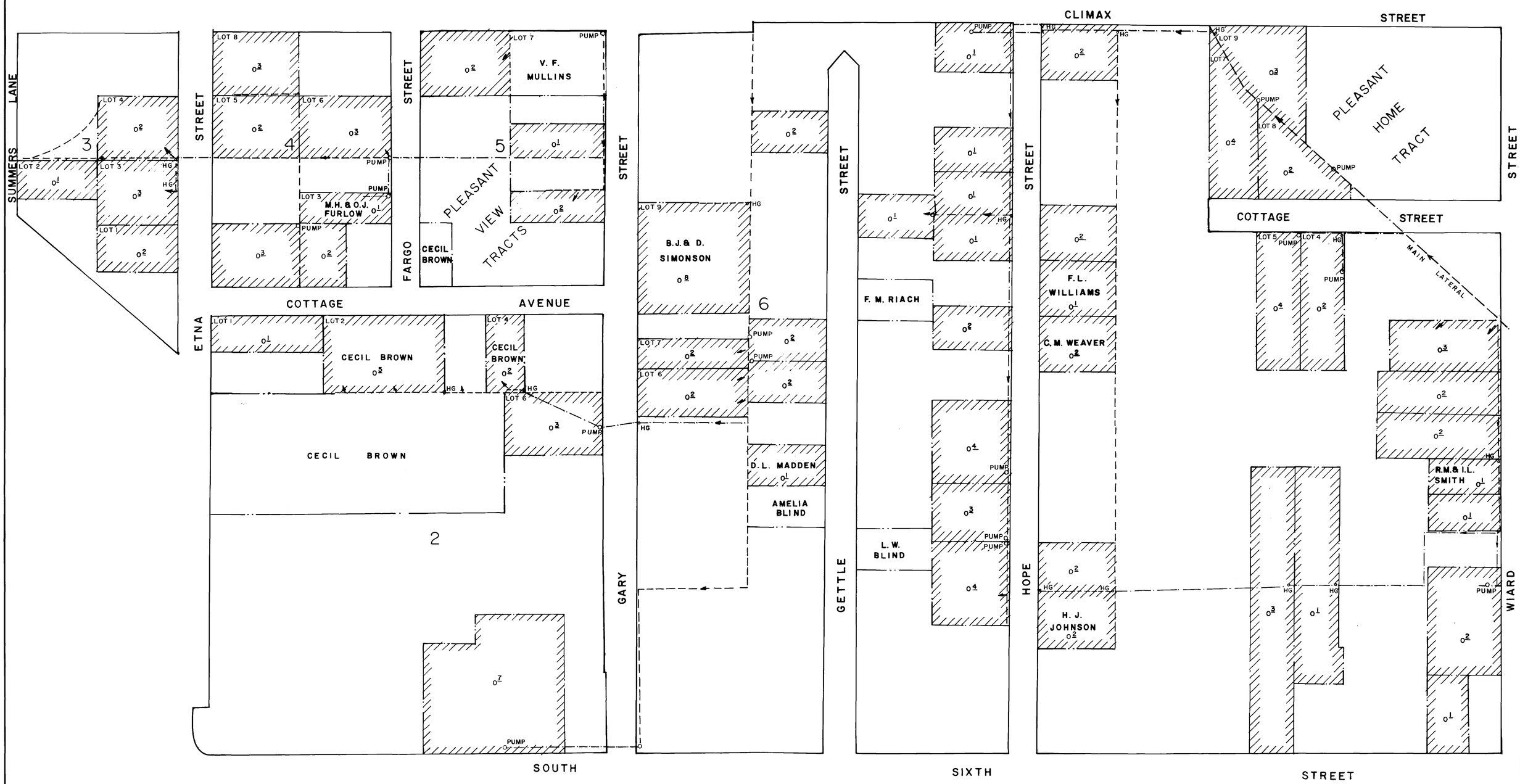

THIS MAP IS FOR WATER RIGHT INFORMATION ONLY

KBA_APP_001032

TOWNSHIP 39 SOUTH, RANGE 9 EAST, W. M.

INSERT PAGE 2CA-CB

SCALE: 1" = 100'

N 1/2 SW 1/4 SEC. 2

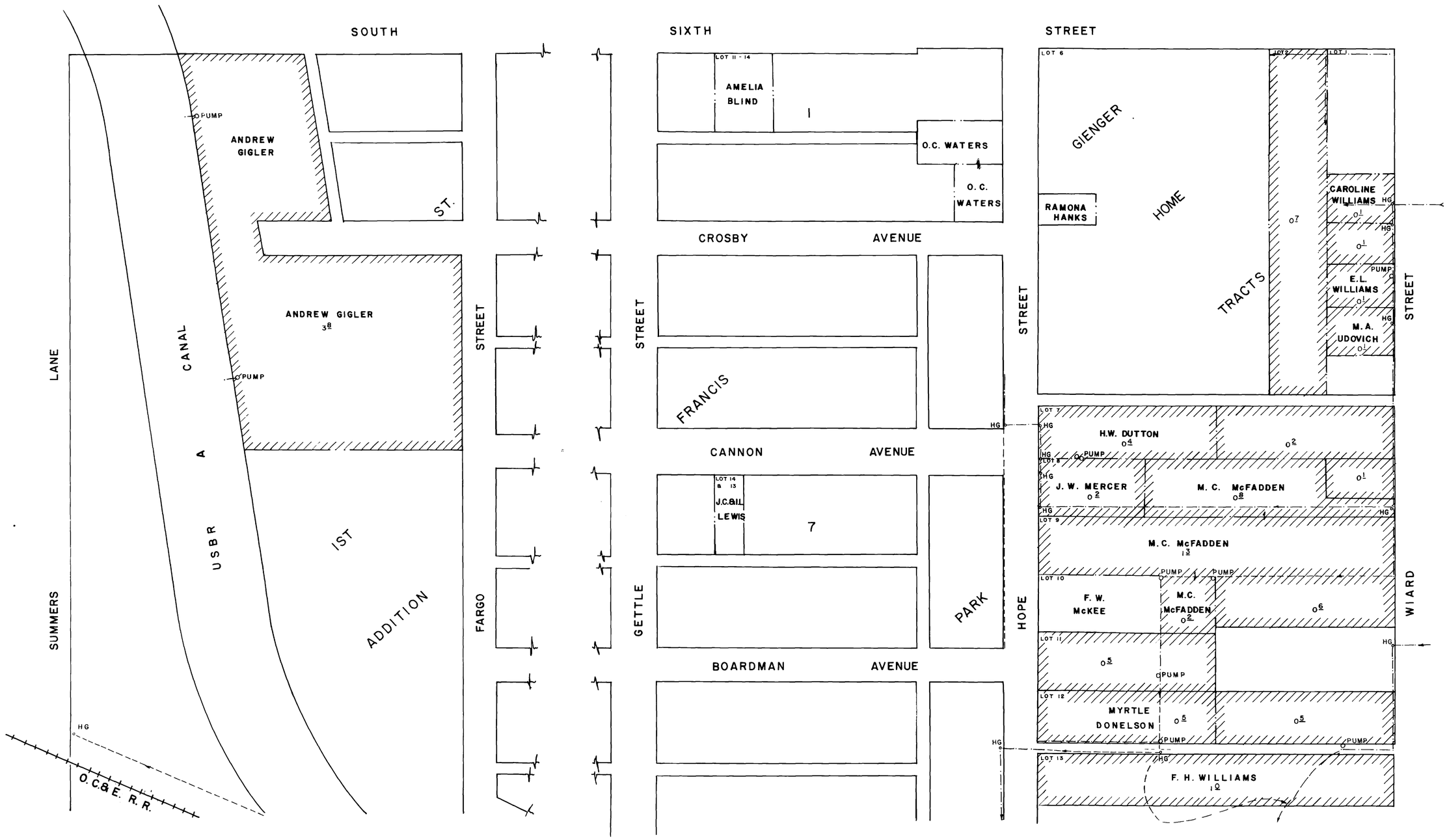

TOWNSHIP 39 SOUTH, RANGE 9 EAST, W. M.

INSERT PAGE 2CC

SCALE: 1" = 100'

SW 1/4 SW 1/4 SEC. 2

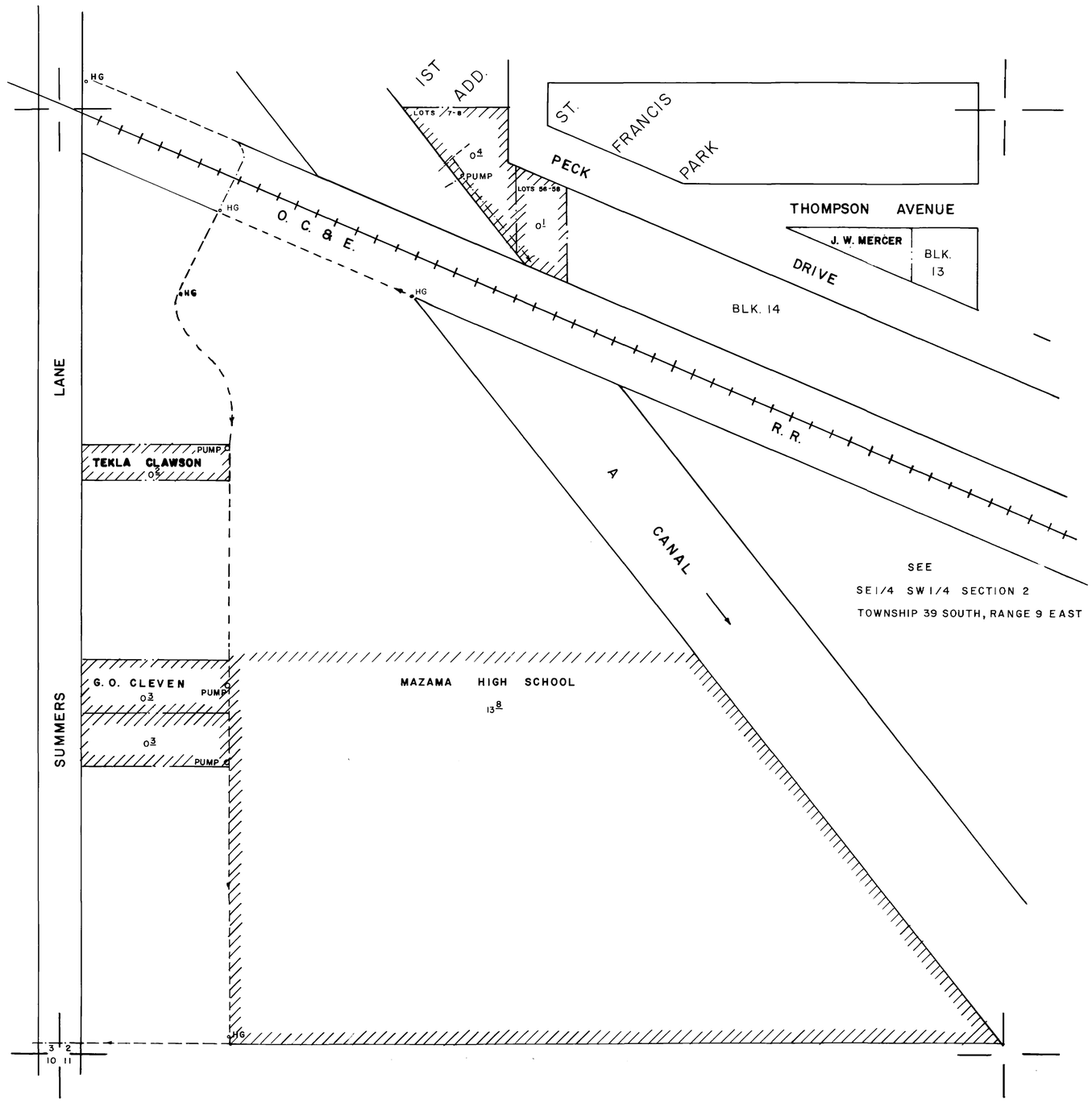

THIS MAP IS FOR WATER
RIGHT INFORMATION ONLY

KBA_APP_001034

TOWNSHIP 39 SOUTH, RANGE 9 EAST, W. M.

INSERT PAGE 2CD

SCALE : 1" = 100'

SE 1/4 SW 1/4 SEC. 2

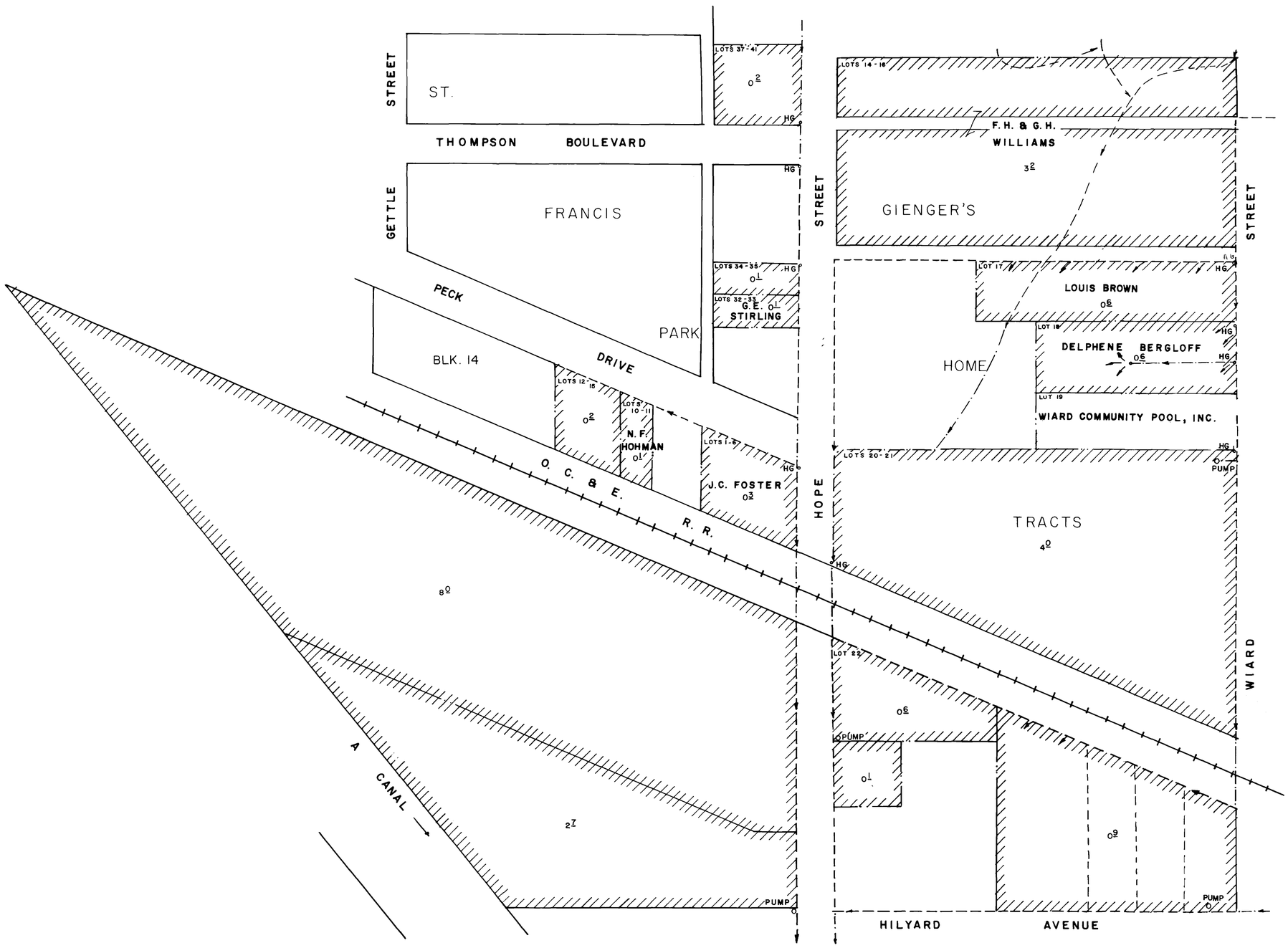

THIS MAP IS FOR WATER DISTRICT IDENTIFICATION ONLY

TOWNSHIP 39 SOUTH, RANGE 9 EAST, W. M.

INSERT PAGE 2DA-DD

E 1/2 SE 1/4 SEC. 2

PRESSURE LINE ALONG SOUTH SIDE OF SOUTH SIXTH

(1320')

SCALE: 1" = 100'

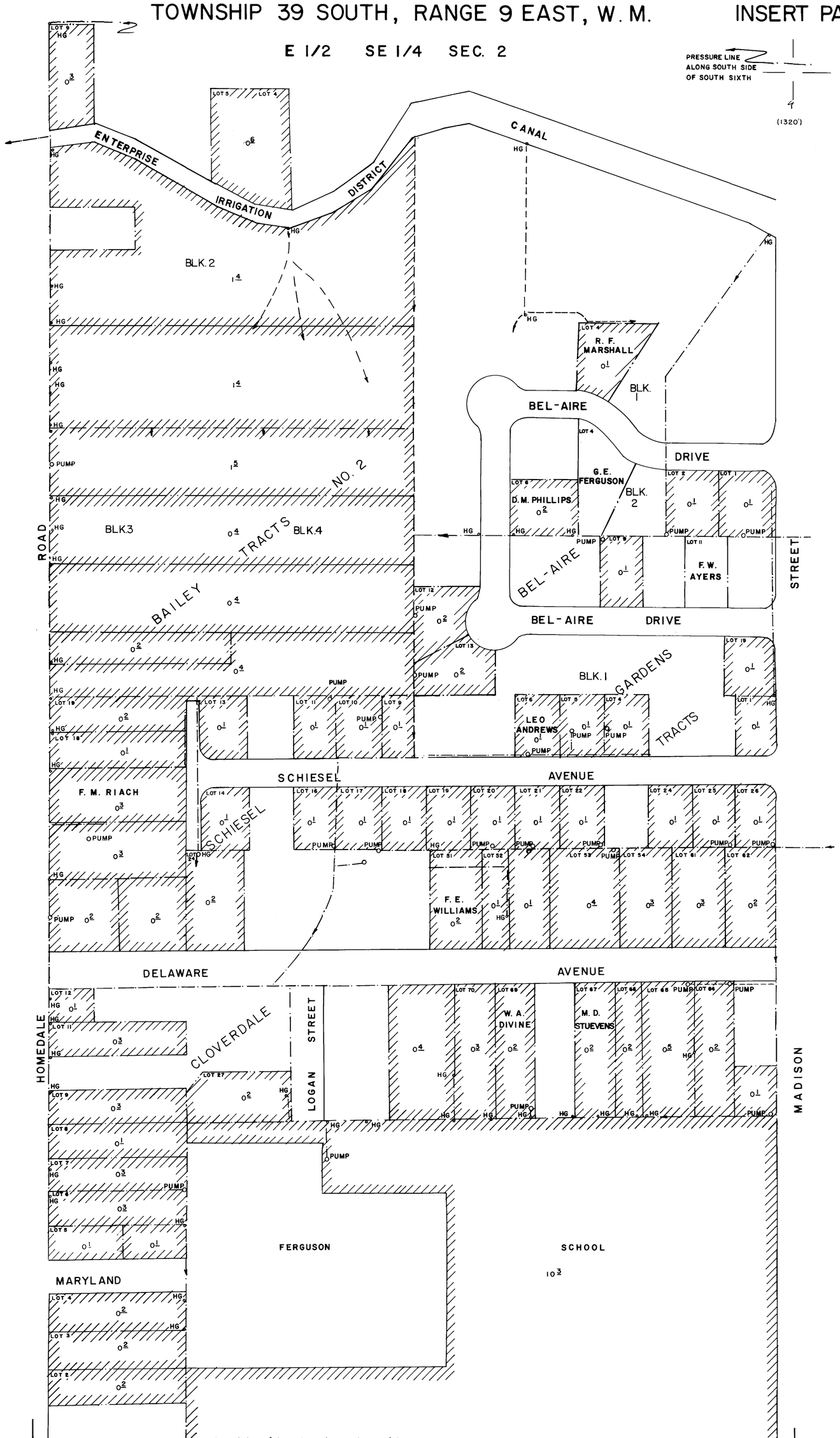

THIS MAP IS FOR WATER RIGHT INFORMATION ONLY

E 1/2 SE 1/4 SEC. 2 39S 9E (2DA-DD)

KBA_APP_001036

TOWNSHIP 39 SOUTH, RANGE 9 EAST, W. M.

INSERT PAGE 2DB

SCALE: 1" = 100'

NW 1/4 SE 1/4 SECTION 2

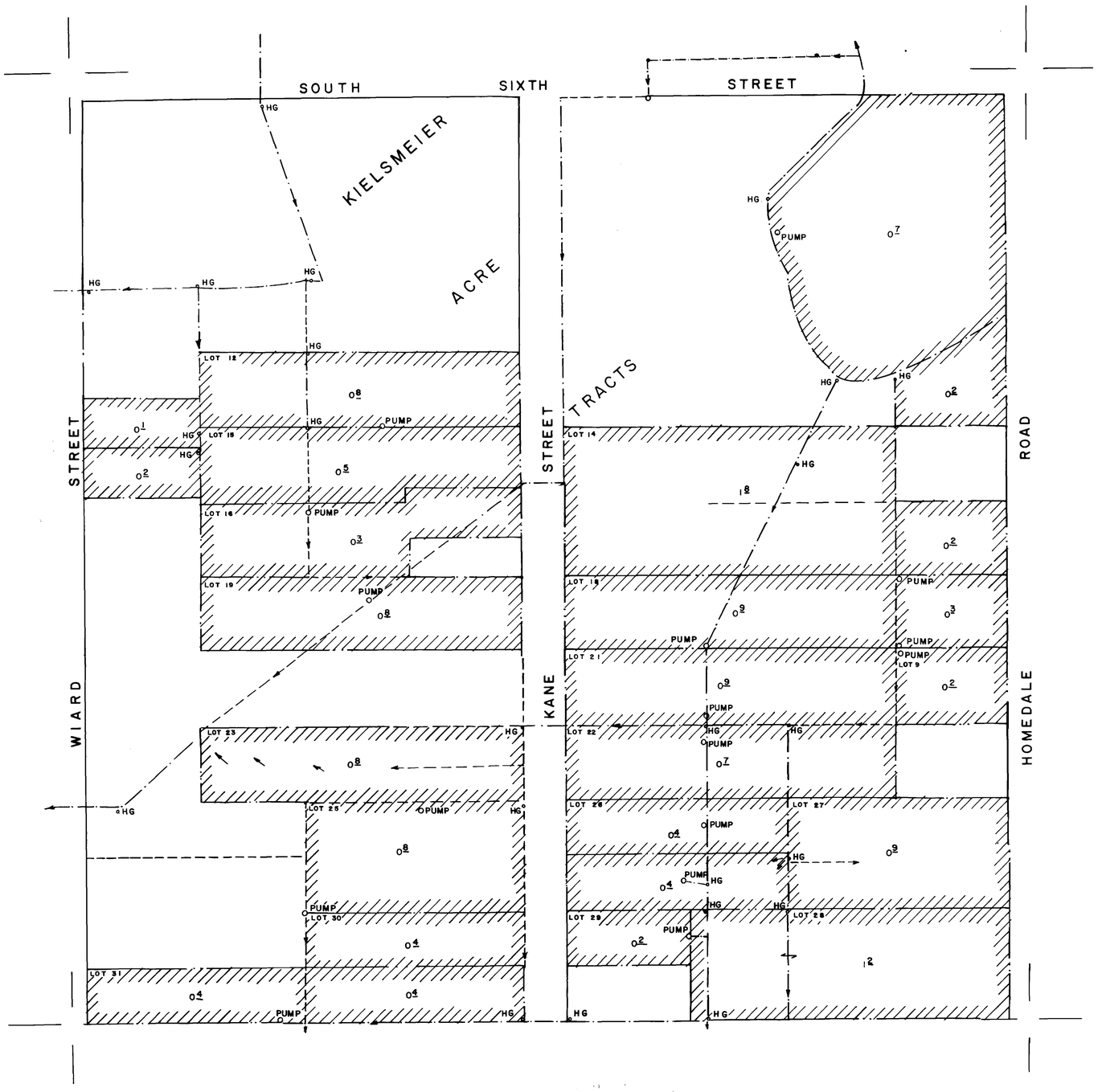

THIS MAP IS FOR WATER RIGHT INFORMATION ONLY

TOWNSHIP 39 SOUTH, RANGE 9 EAST, W.M.

INSERT PAGE 2DC

SCALE: 1" = 100'

SW 1/4 SE 1/4 SECTION 2

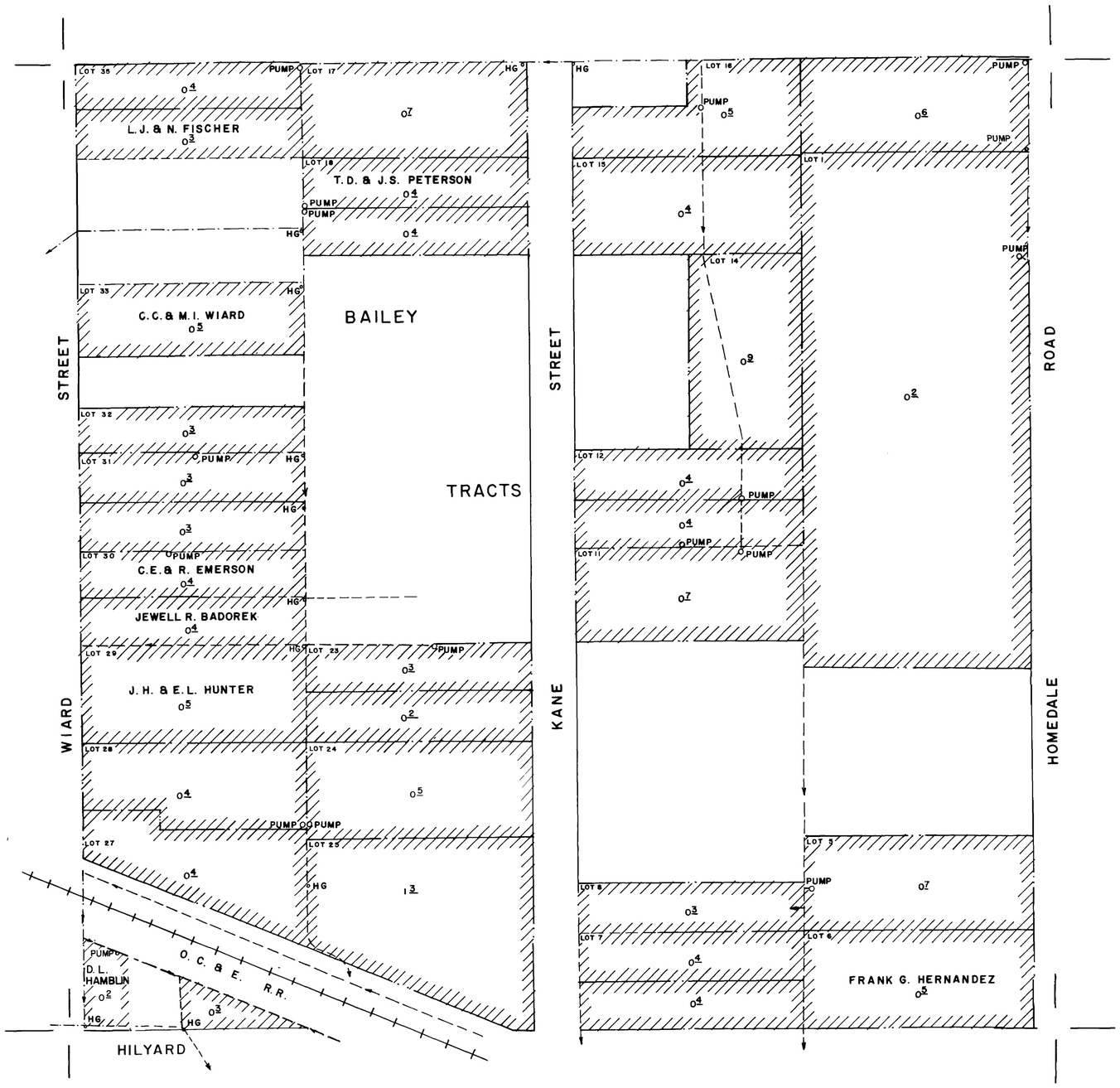

THIS MAP IS FOR WATER RIGHT INFORMATION ONLY

TOWNSHIP 39 SOUTH, RANGE 9 EAST, W. M.

INSERT PAGE 3A

SCALE: 1" = 200'

NE 1/4 SECTION 3

(A) JOHN M. SMITH - 0^{6}

(B) L. E. PRIEST - 1^{3}

(C) L.E. PRIEST

(D) JESSIE M. SMITH - 0^{5}

(E) R.L. HENDERSON - 0^{5}

(F) E. J. ZUMBRUN

(G) E. B. WHITTLE

(H) A.& K. HAUPTMANN

(I) G. E. FERGUSON - 0^{1}

(J) R.W. MITCHELL - 0^{1}

(K) C. L. HAMBLIN - 0^{2}

(L) C.L. HAMBLIN - 0^{1}

(M) D. L. GRAHAM - 0^{2}

(N) G. D. McCONNELL - 0^{2}

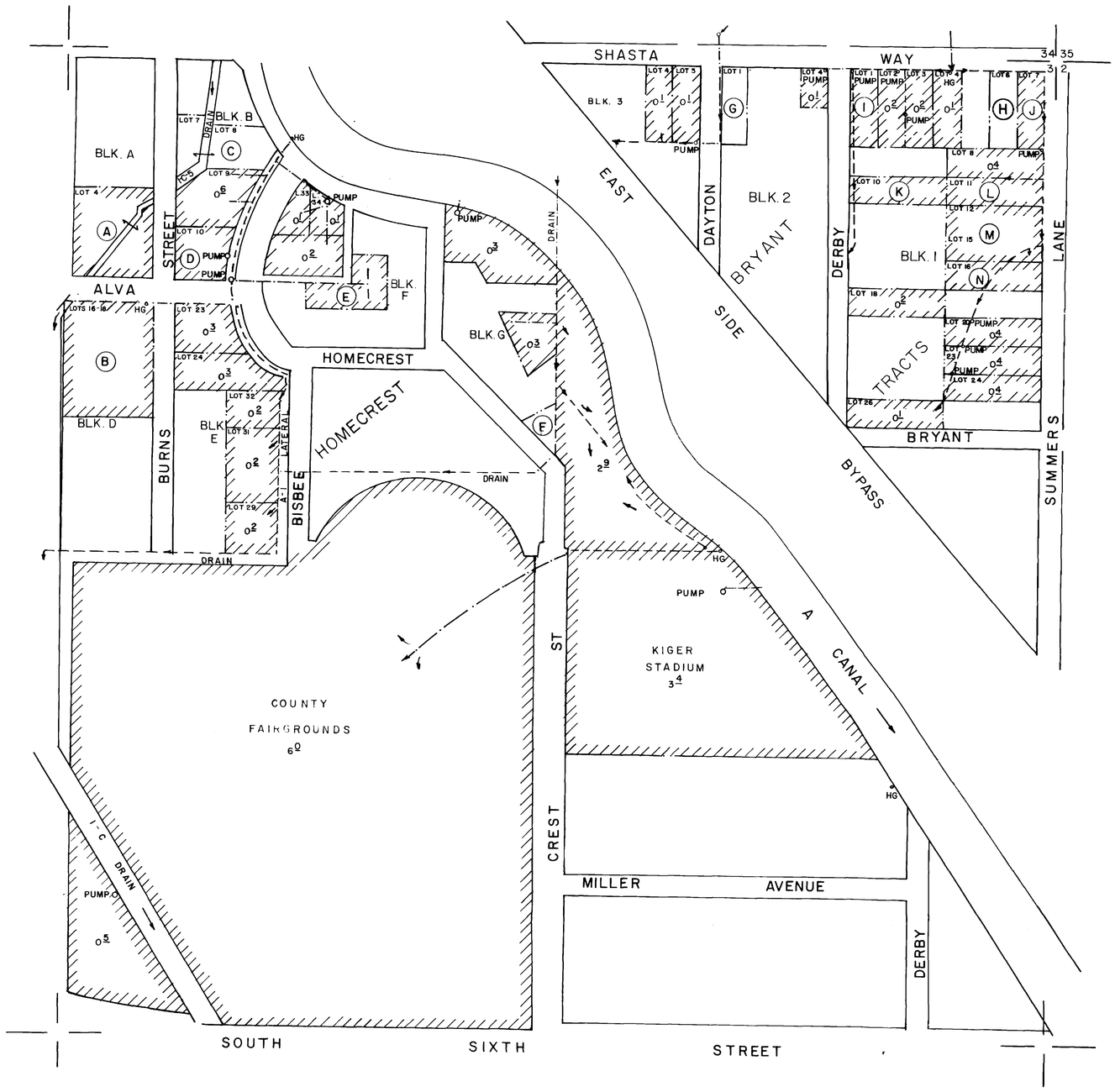

THIS MAP IS FOR WATER RIGHT INFORMATION ONLY

KBA_APP_001039

TOWNSHIP 39 SOUTH, RANGE 9 EAST, W. M.
INSERT PAGE 3B

SCALE: 1" = 200'

NW 1/4 SECTION 3

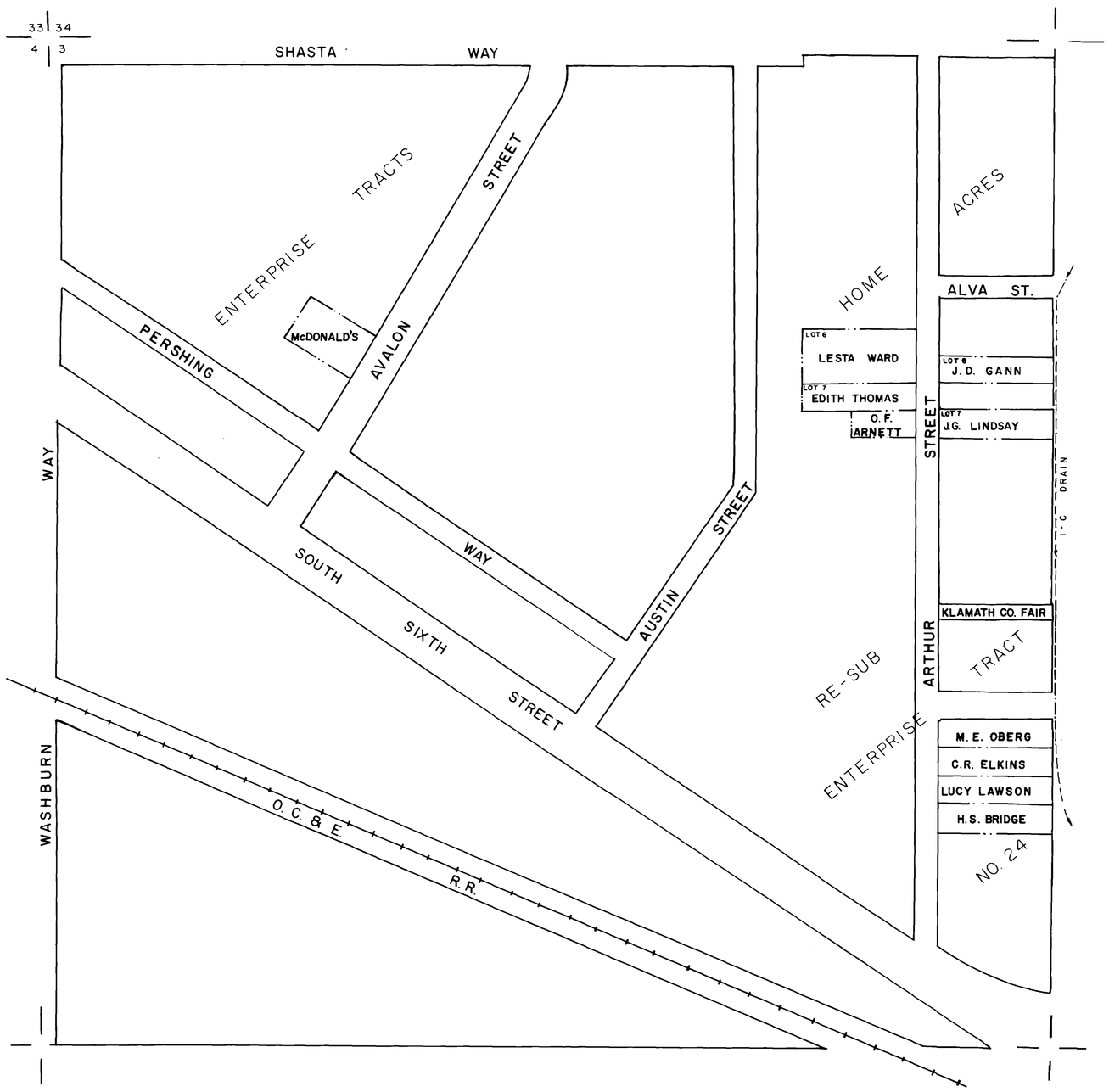

THIS MAP IS FOR ASSESSMENT PURPOSES ONLY

TOWNSHIP 39 SOUTH, RANGE 9 EAST, W. M.
INSERT PAGE 3CD - DC

SCALE: 1" = 100'

SW1/4 SE1/4 & SE1/4 SW1/4 SECTION 3

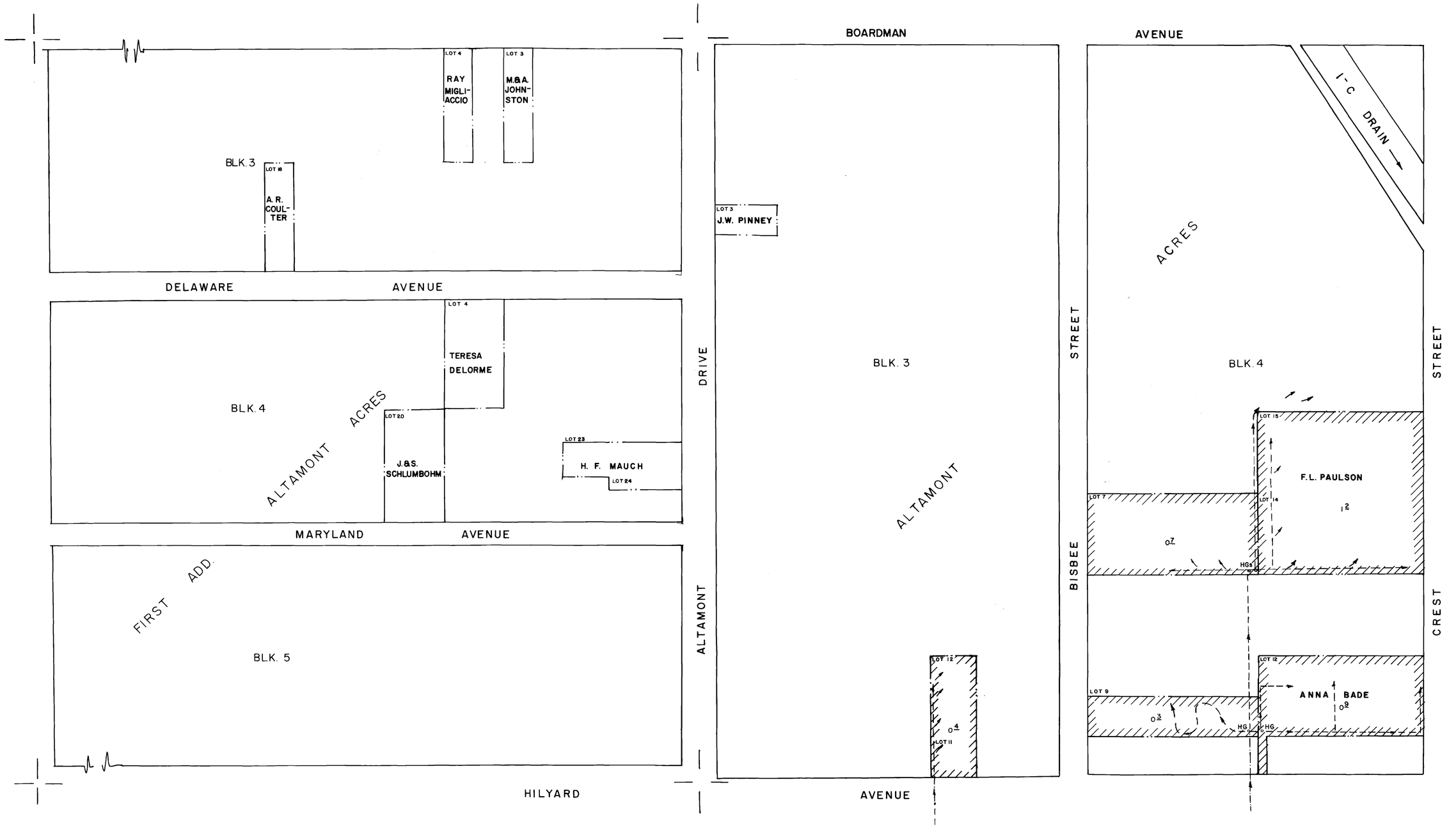

THIS MAP IS FOR WATER RIGHT INFORMATION ONLY

SW1/4 SE1/4 & SE1/4 SW1/4 SEC 3 39S 9E (3CD-DC)

TOWNSHIP 39 SOUTH, RANGE 9 EAST, W. M.

INSERT PAGE 3DA

SCALE: 1" = 100'

NE 1/4 SE 1/4 SEC. 3

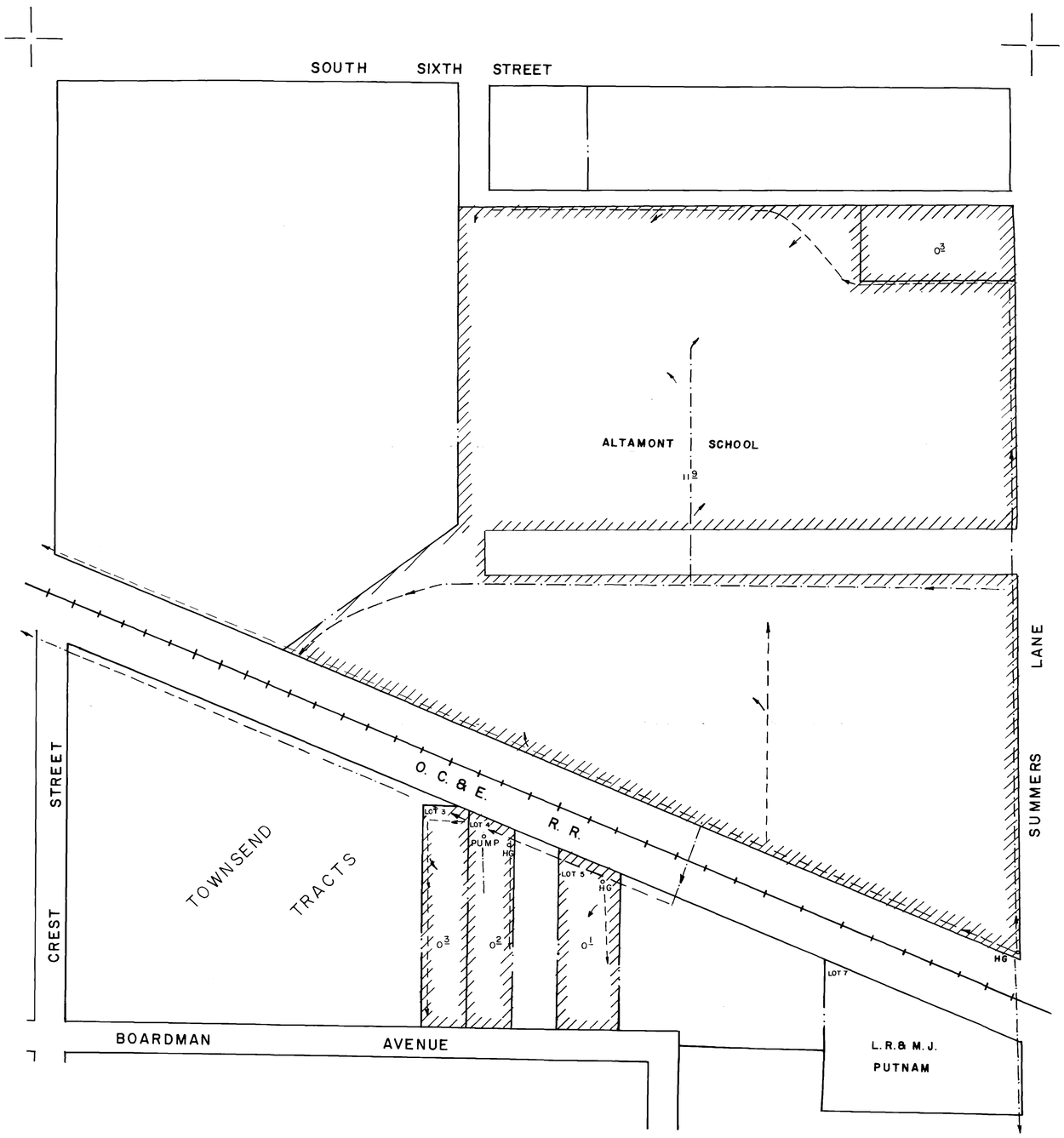

THIS MAP IS FOR WATER RIGHT IDENTIFICATION ONLY

KBA_APP_001042

TOWNSHIP 39 SOUTH, RANGE 9 EAST, W. M.

INSERT PAGE 3DB

SCALE: 1" = 100'

NW 1/4 SE 1/4 SEC. 3

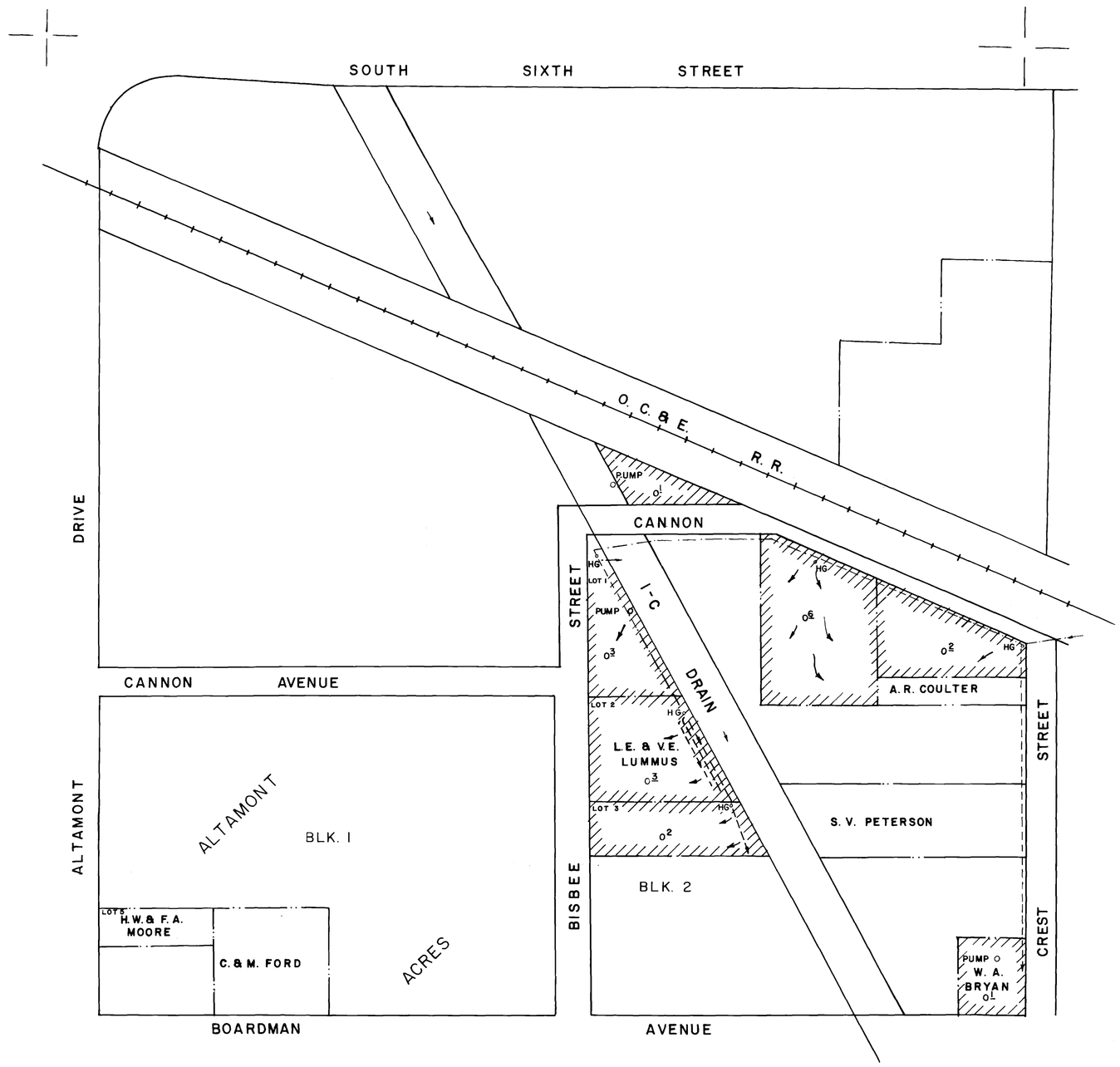

[illegible] FOR WATER
RIGHTS INFORMATION ONLY

TOWNSHIP 39 SOUTH, RANGE 9 EAST, W. M.

INSERT PAGE 3DD

SCALE: 1" = 100'

SE 1/4 SE 1/4 SECTION 3

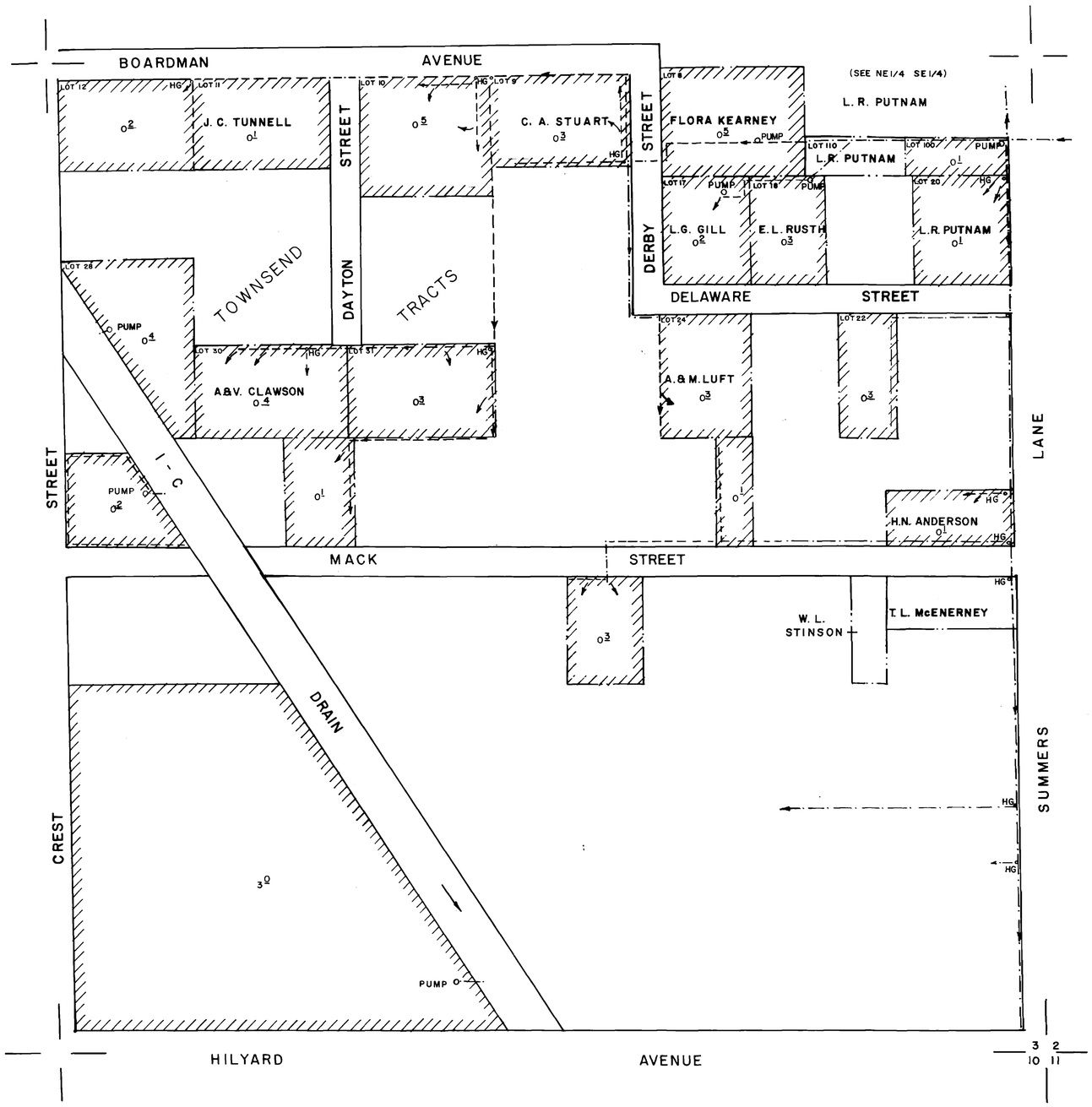

SE1/4 SE1/4 SEC. 3 39S 9E (3DD)

KBA_APP_001044

TOWNSHIP 40 SOUTH, RANGE 10 EAST, W. M.

INSERT PAGE 5C-DB-DC, 17A-D

SCALE: 1" = 400'

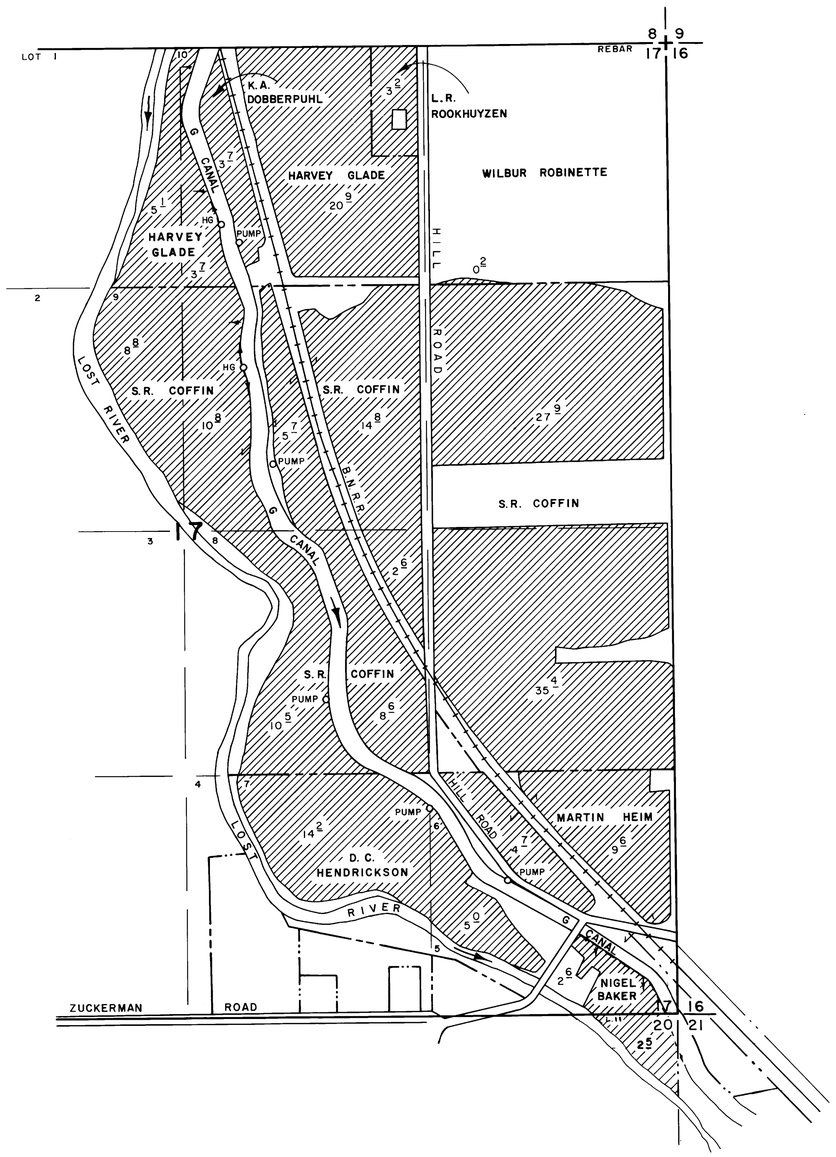

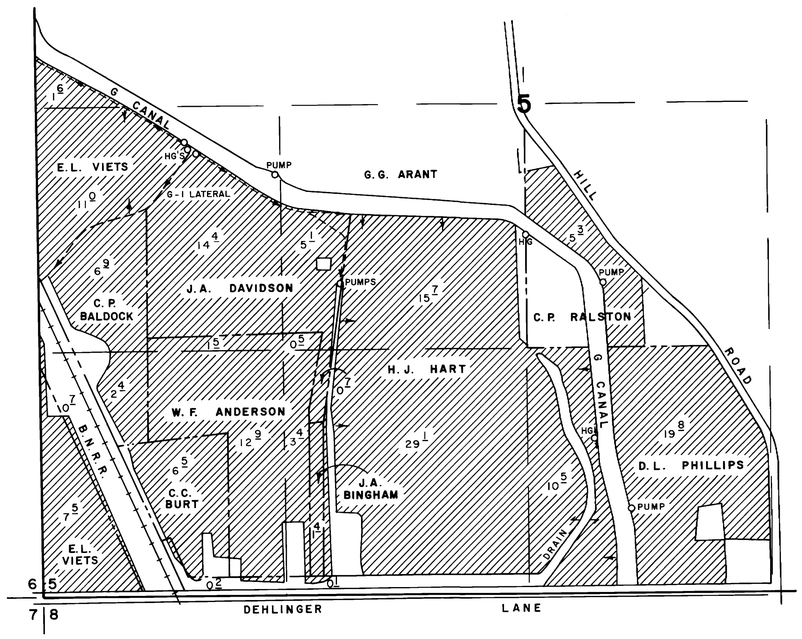

THIS MAP IS FOR WATER RIGHT INFORMATION ONLY

KBA_APP_001045

TOWNSHIP 40 SOUTH, RANGE 10 EAST, W. M.

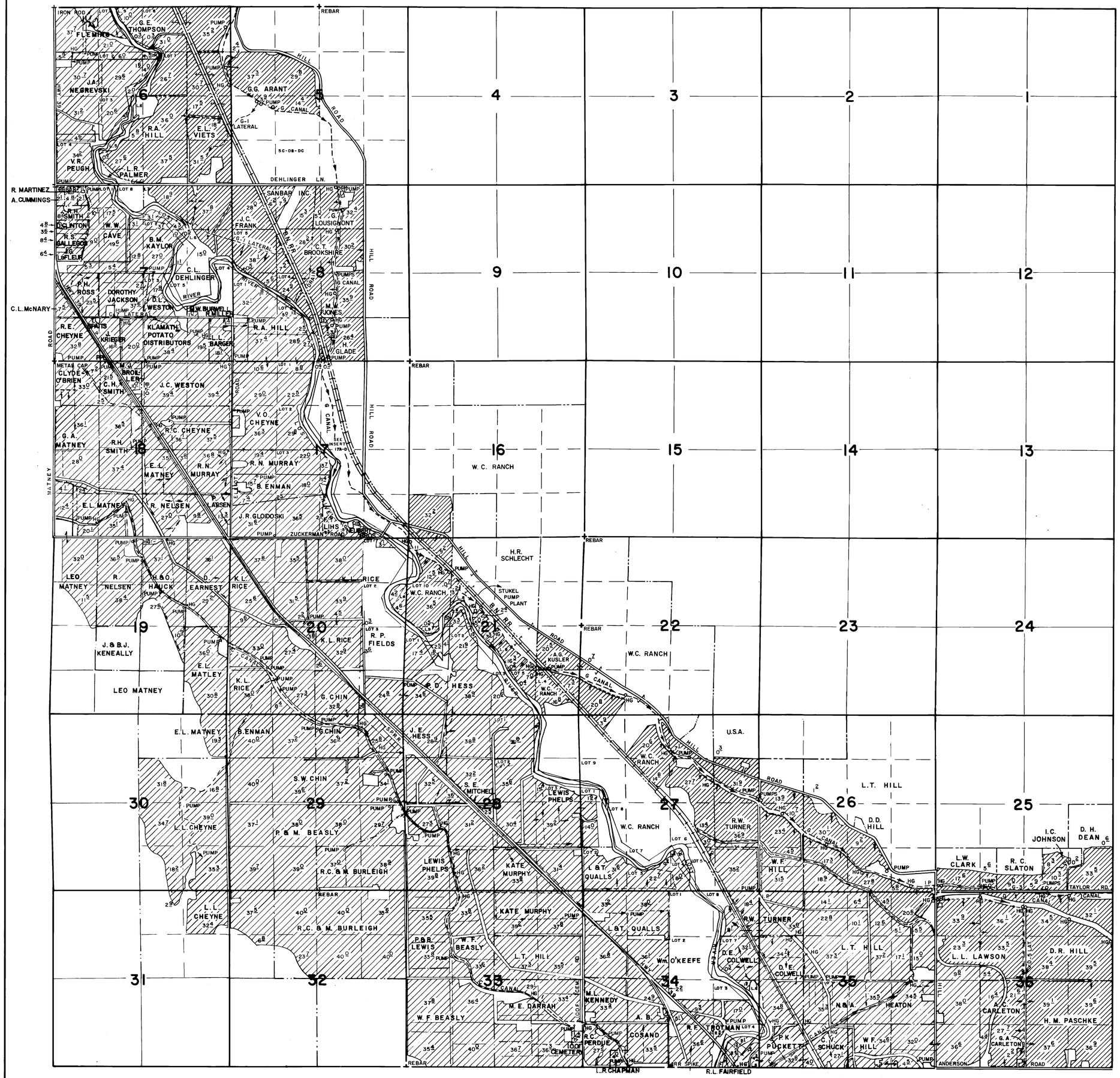

THIS MAP IS FOR WATER RIGHT INFORMATION ONLY

40S 10E

KBA_APP_001046

TOWNSHIP 40 SOUTH, RANGE 11 EAST, W.M. (NORTH)

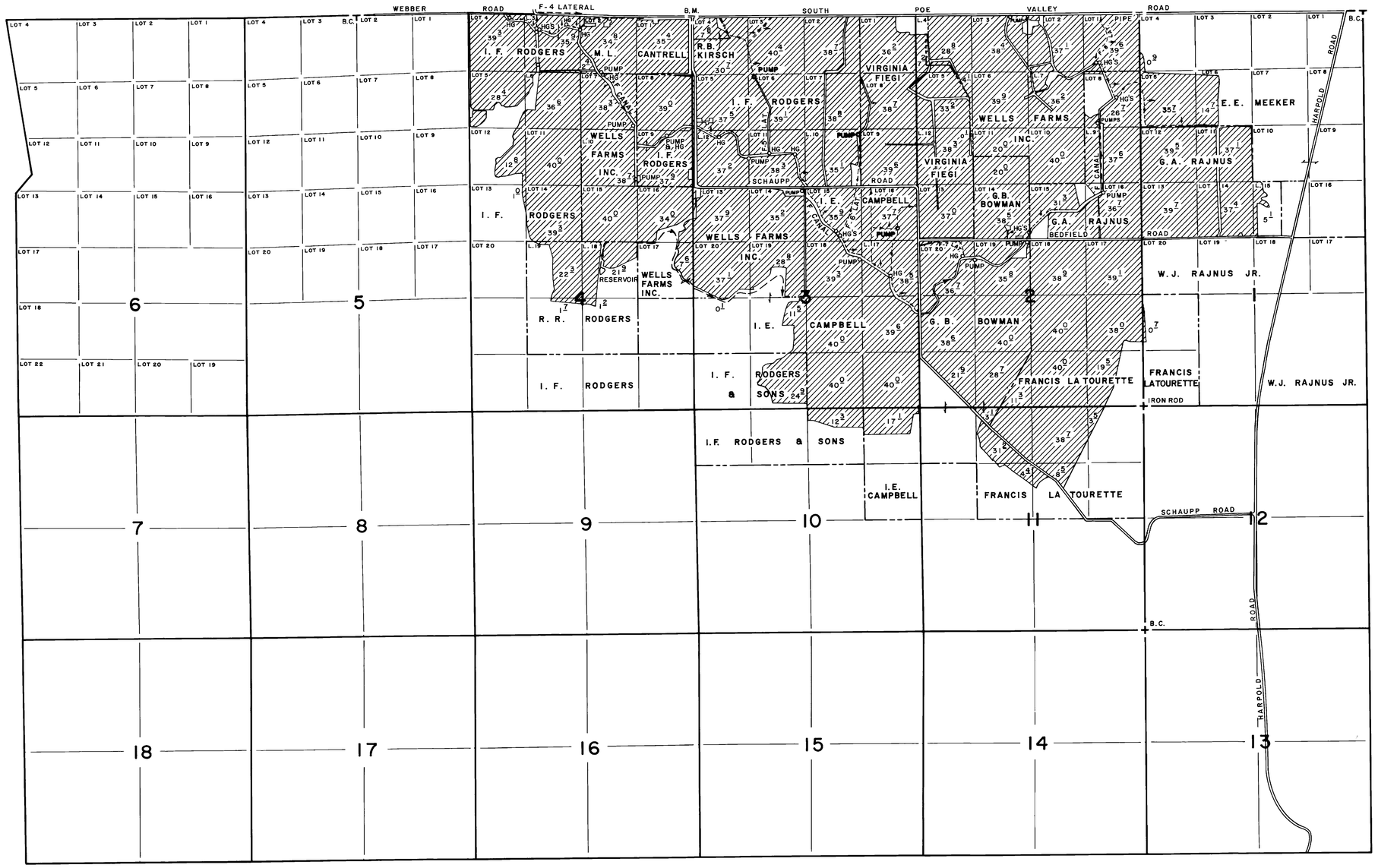

40 S 11 E (N)

KBA_APP_001047

TOWNSHIP 40 SOUTH, RANGE 11 EAST, W. M. (SOUTH)

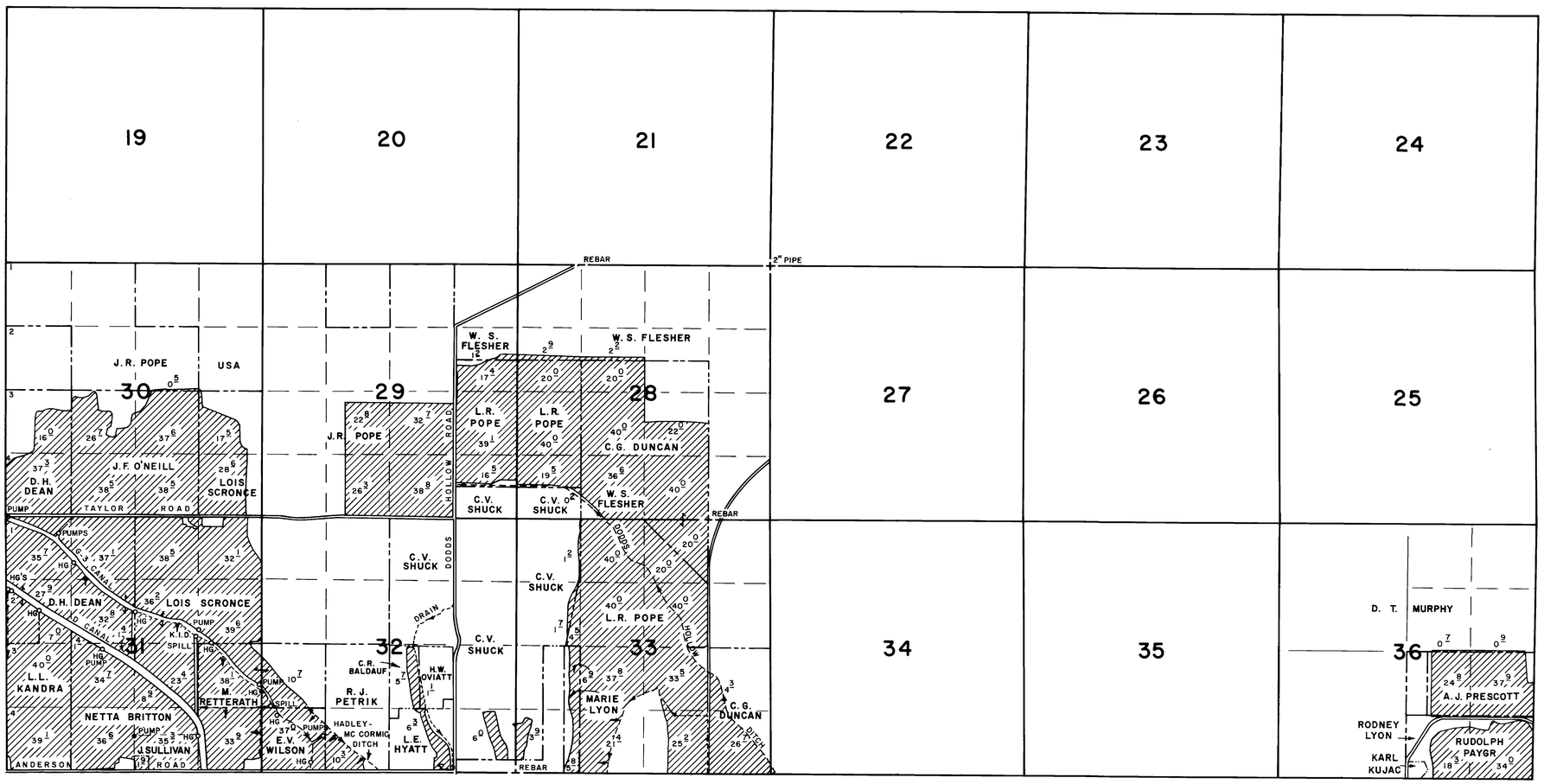

THIS MAP IS FOR WATER RIGHT INFORMATION ONLY

40S 11E (S)

KBA_APP_001048

TOWNSHIP 40 SOUTH, RANGE 12 EAST, W.M.

6	5	4	3	2	1
7	8	9	10	11	12
18	17	16	15	14	13
19	20	21	22	23	24
30	29	28	27	26	25
31	32	33	34	35	36

PROPERTY OWNER - IRRIGATED ACREAGE

- (A) D.T. MURPHY - 0^{2}
- (B) C.R. GONZALES - 17^{8}
- (C) J.E. CHAPMAN - 5^{6}
- (D) R.M. GALLUP - 16^{2}
- (E) SHASTA VIEW IRRIG. DIST. - 3^{0}
- (F) DERRY FARMS - 22^{4}
- (G) S.V.I.D. - 2^{3}
- (H) H.G. LLEWELLYN - 0^{1}
- (I) K.H. DUNCAN - 0^{0}
- (J) R.R. POWELL - 1^{5}
- (K) B.F. TAYLOR - 8^{4}

W. W. HAUGHT, JR.
W. W. HAUGHT, JR.
C. C. UNRUH
C. E. MC CULLEY
REBAR
J. O. DARK
ED PETRASEK
E. J. STASTNY JR.
WEY CO
C. C. UNRUH
J. C. MC AULIFFE
D. A. MICKA
CLIFFORD MC KOEN
C. E. MC CULLEY
J. C. MC AULIFFE
ELSIE MICKA
DRAZIL ROAD
CHRISTY MC AULIFFE
R. M. GALLUP
LINC HANDLEY
M. R. KESSLER
D. W. DUNCAN
R. L. TURNER
R. R. LYON
JELD-WEN INC.
V. R. WELLS
MC VAY FARMS
D. W. DUNCAN
D. W. DUNCAN
R. G. DERRY
M. J. MC AULIFFE JR.
D. E. BRECHTEL
I.P.
B.C.

THIS MAP IS FOR WATER RIGHT INFORMATION ONLY

40 S 12 E

KBA_APP_001049

TOWNSHIP 40 SOUTH, RANGE 1 EAST, W. M.

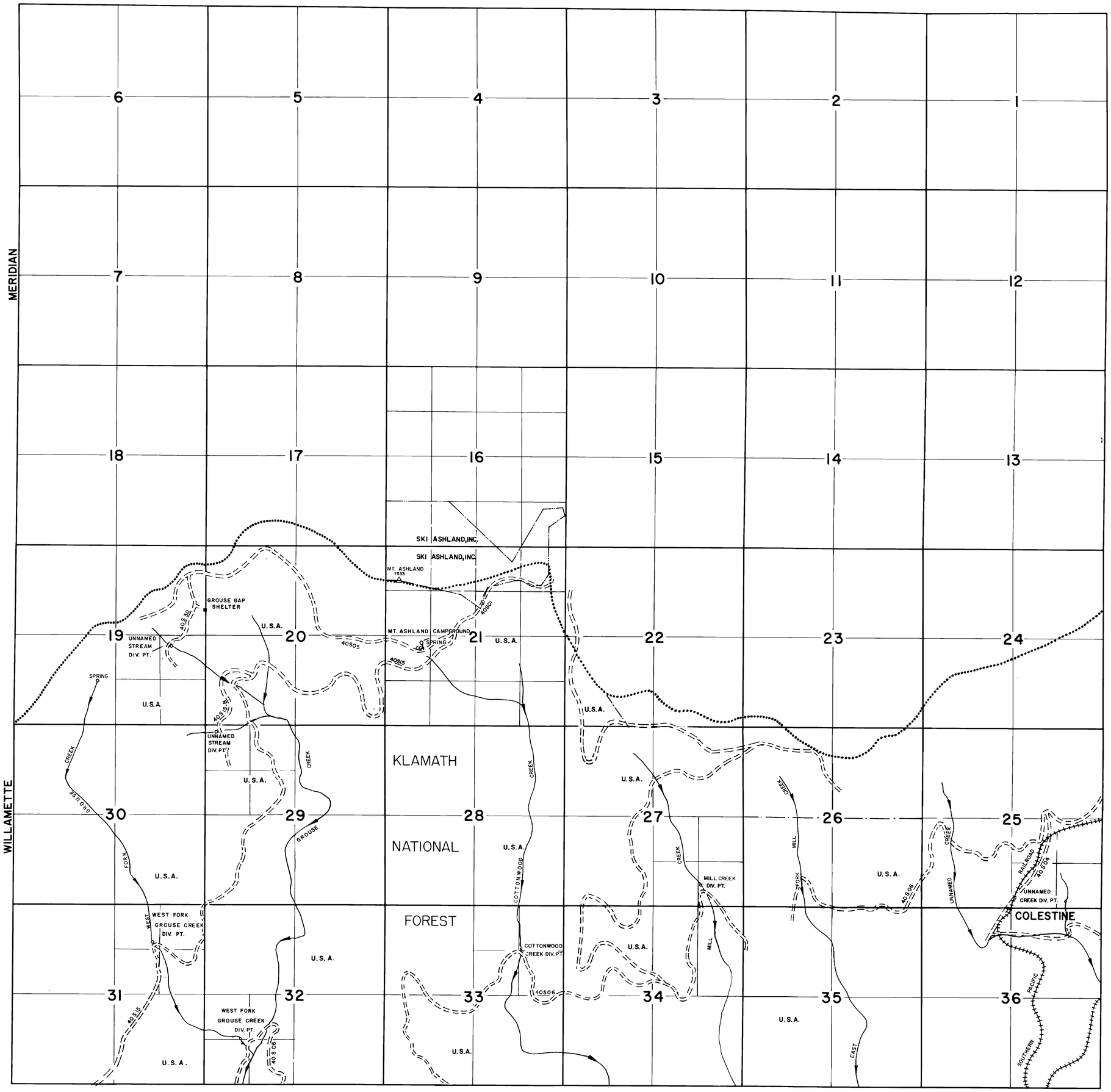

THIS MAP IS FOR WATER RIGHT INFORMATION ONLY

THIS MAP IS FOR WATER RIGHT INFORMATION ONLY

40S 1E

Field work not done: SKI [illegible] INC.

TOWNSHIP 40 SOUTH, RANGE 4 EAST, W. M.

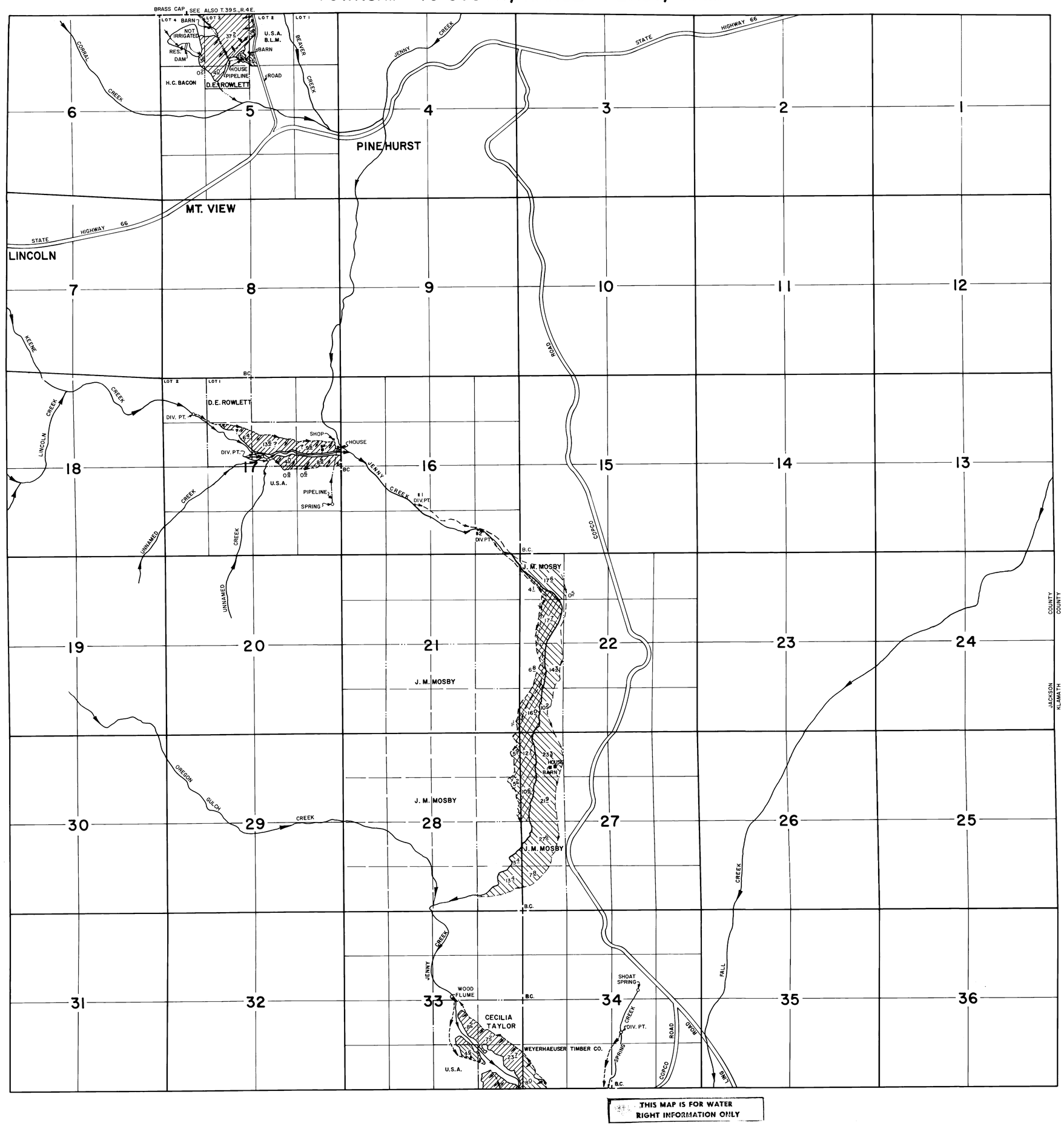

KBA_APP_001051

TOWNSHIP 40 SOUTH, RANGE 8 EAST, W. M.

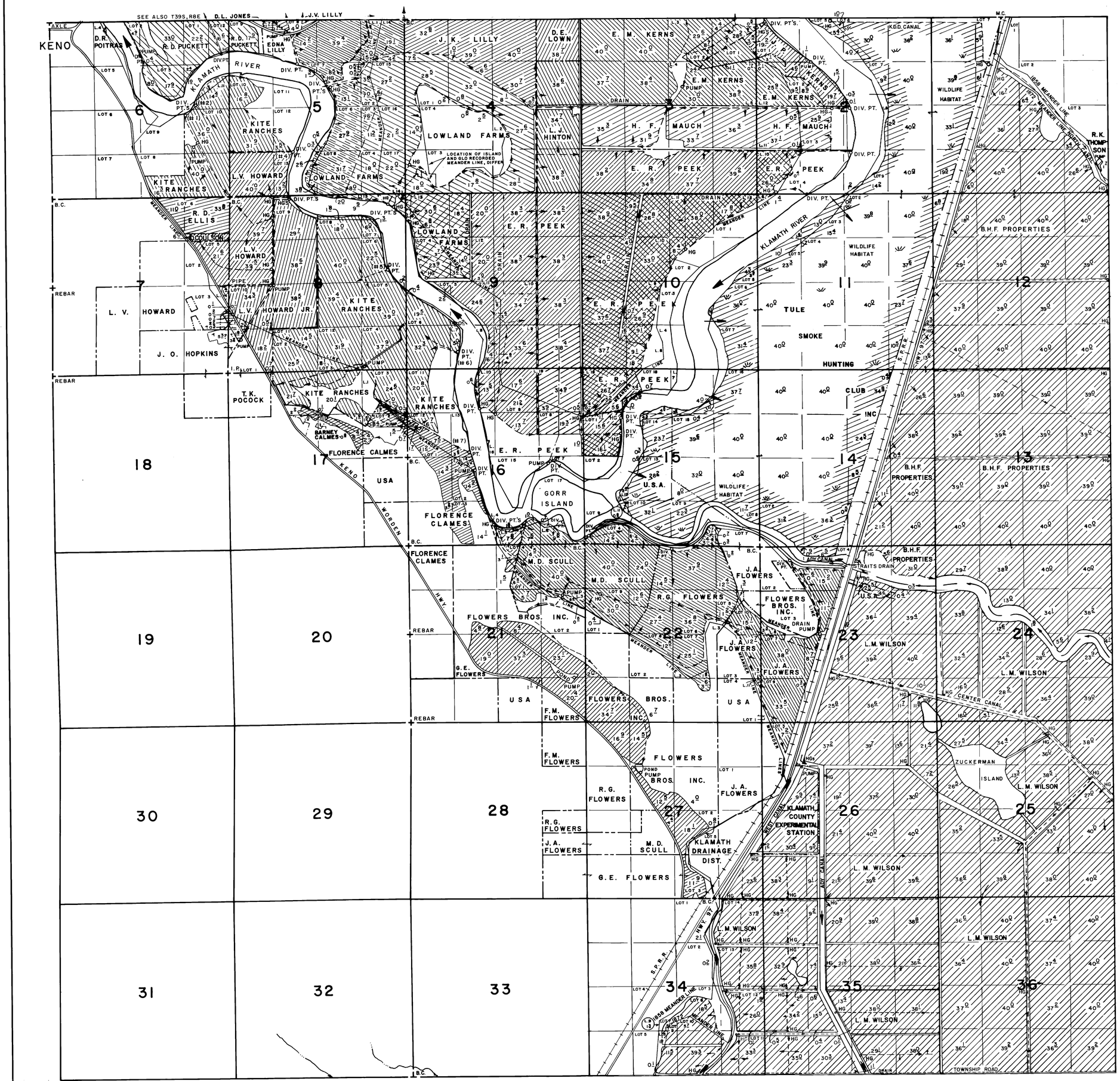

40 S 8E

KBA_APP_001052

TOWNSHIP 40 SOUTH, RANGE 9 EAST, W. M.

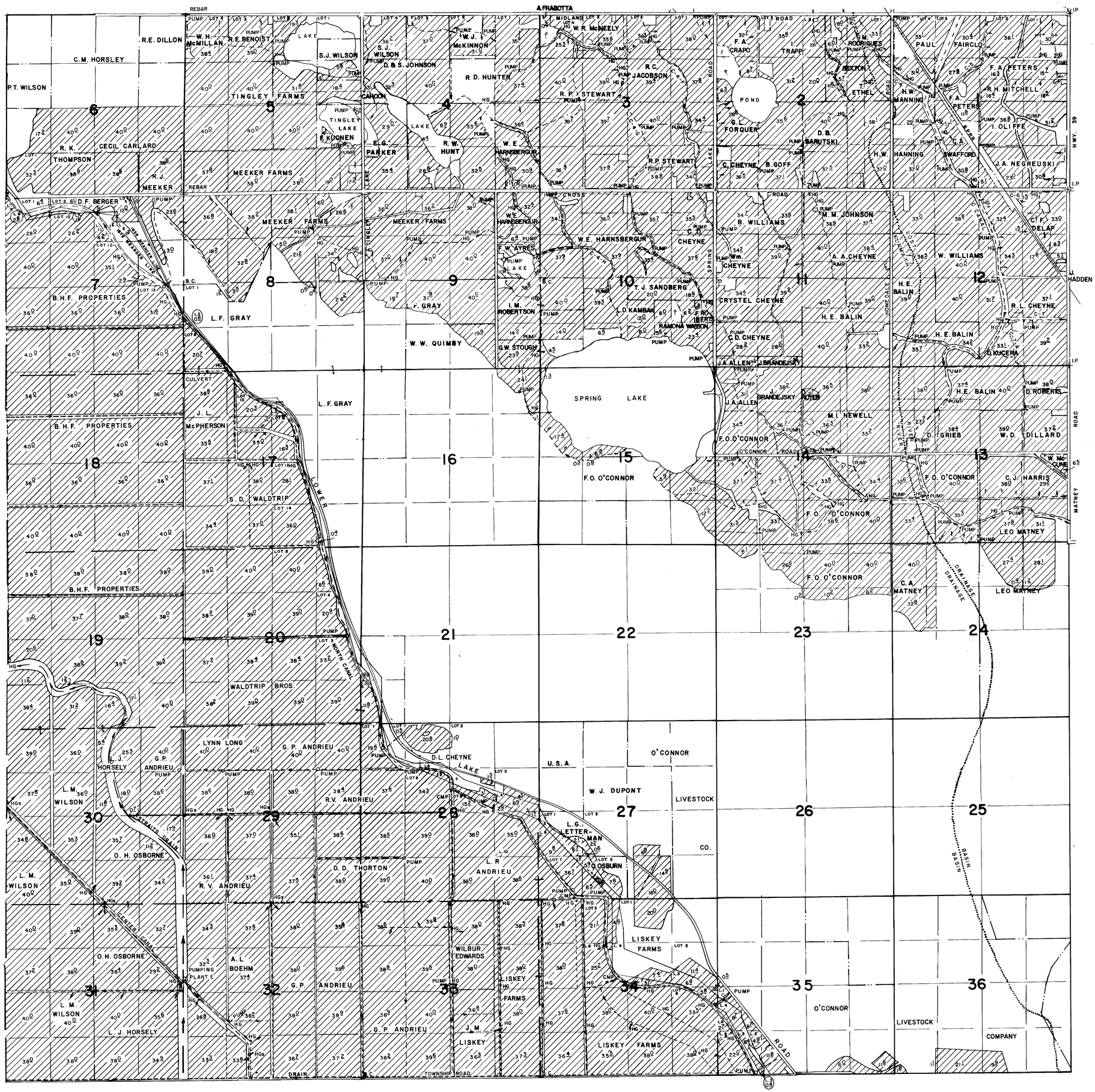

KBA_APP_001053

TOWNSHIP 41 SOUTH, RANGE 10 EAST, W. M.

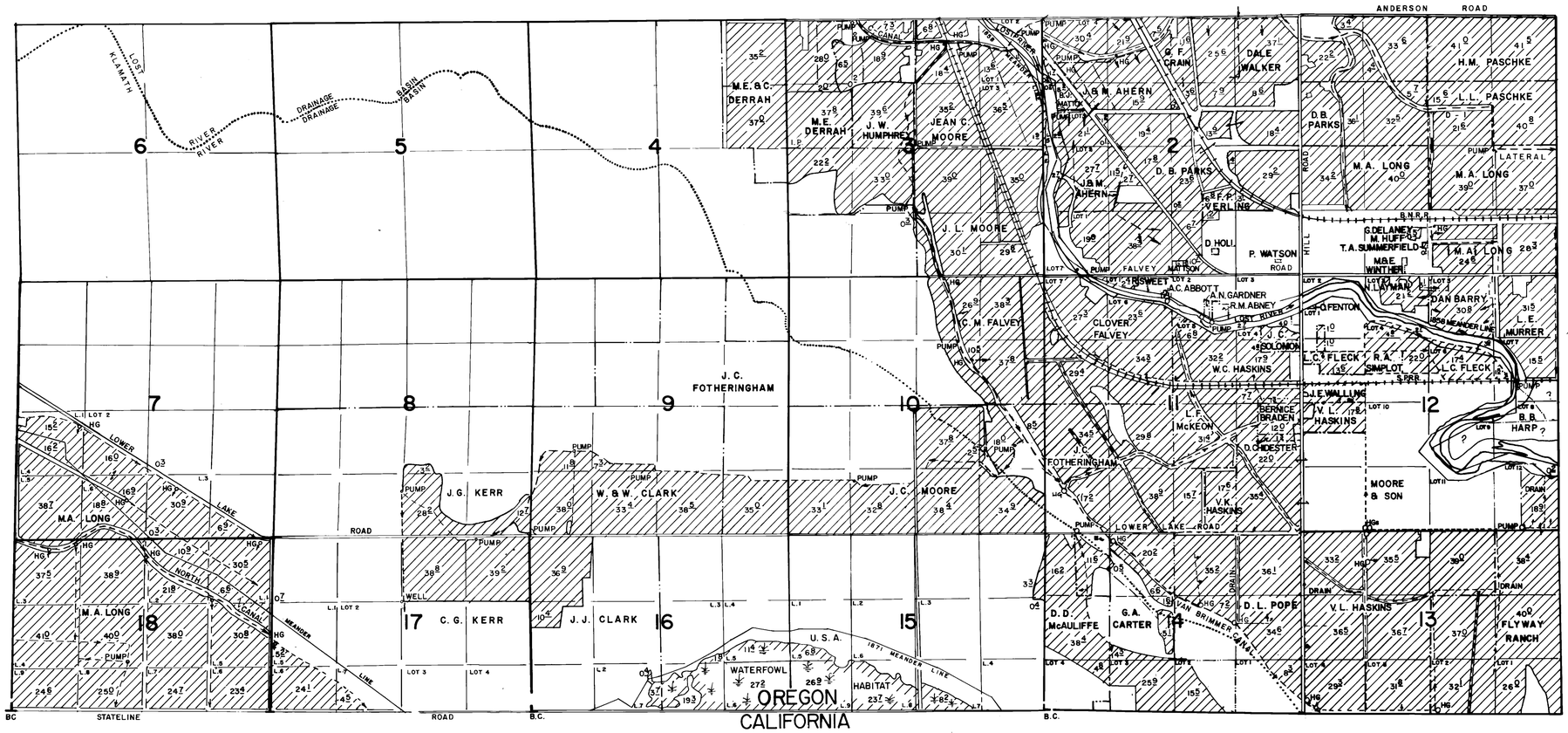

THIS MAP IS FOR WATER RIGHT INFORMATION ONLY

41 S 10E

KBA_APP_001054

TOWNSHIP 41 SOUTH, RANGE 11 EAST, W. M.

PROPERTY OWNERS AND CORRESPONDING IRRIGATED LAND ACREAGES

Ⓐ PHYLLIS BEARDSLEY - $14\frac{5}{}$

Ⓑ OLGA BRADSHAW - $14\frac{3}{}$

Ⓒ CLARENCE KIRKPATRICK - $7\frac{9}{}$

Ⓓ EDWARD CACKA - $1\frac{1}{}$

Ⓔ L. M. LYON - $0\frac{3}{}$

Ⓕ C. G. DUNCAN - $0\frac{4}{}$

Ⓖ W. M. WALDRIP - $0\frac{3}{}$

Ⓗ D. H. TURNER - $5\frac{7}{}$

Ⓘ BASIN FERTILIZER & CHEMICAL CO. - $1\frac{3}{}$

Ⓙ NORA O'CONNOR CASHMAN - $0\frac{1}{}$

Ⓚ A. F. MATTOS - $3\frac{3}{}$

Ⓛ SOUTHERN PACIFIC RAILROAD

Ⓜ WINEMA ELEVATORS - $1\frac{2}{}$

Ⓝ E. B. O'CONNOR

Ⓞ OREM LAND CO.

Ⓟ J. R. CRAVEN - $0\frac{4}{}$

Ⓠ KLAMATH COUNTY SCHOOL DISTRICT - $10\frac{8}{}$

Ⓡ ELIZABETH OTTOMAN - $0\frac{3}{}$

Ⓢ J. A. BUNNELL - $2\frac{5}{}$

Ⓣ R. G. MICKA - $0\frac{3}{}$

Ⓤ ELIZABETH OTTOMAN

Ⓥ L. M. LYON - $4\frac{6}{}$

Ⓦ DONNA NICHOLSON

Ⓧ K. B. WILSON

Ⓨ LEO McKOEN - $1\frac{3}{}$

Ⓩ CHARLENE BOOTH - $1\frac{0}{}$

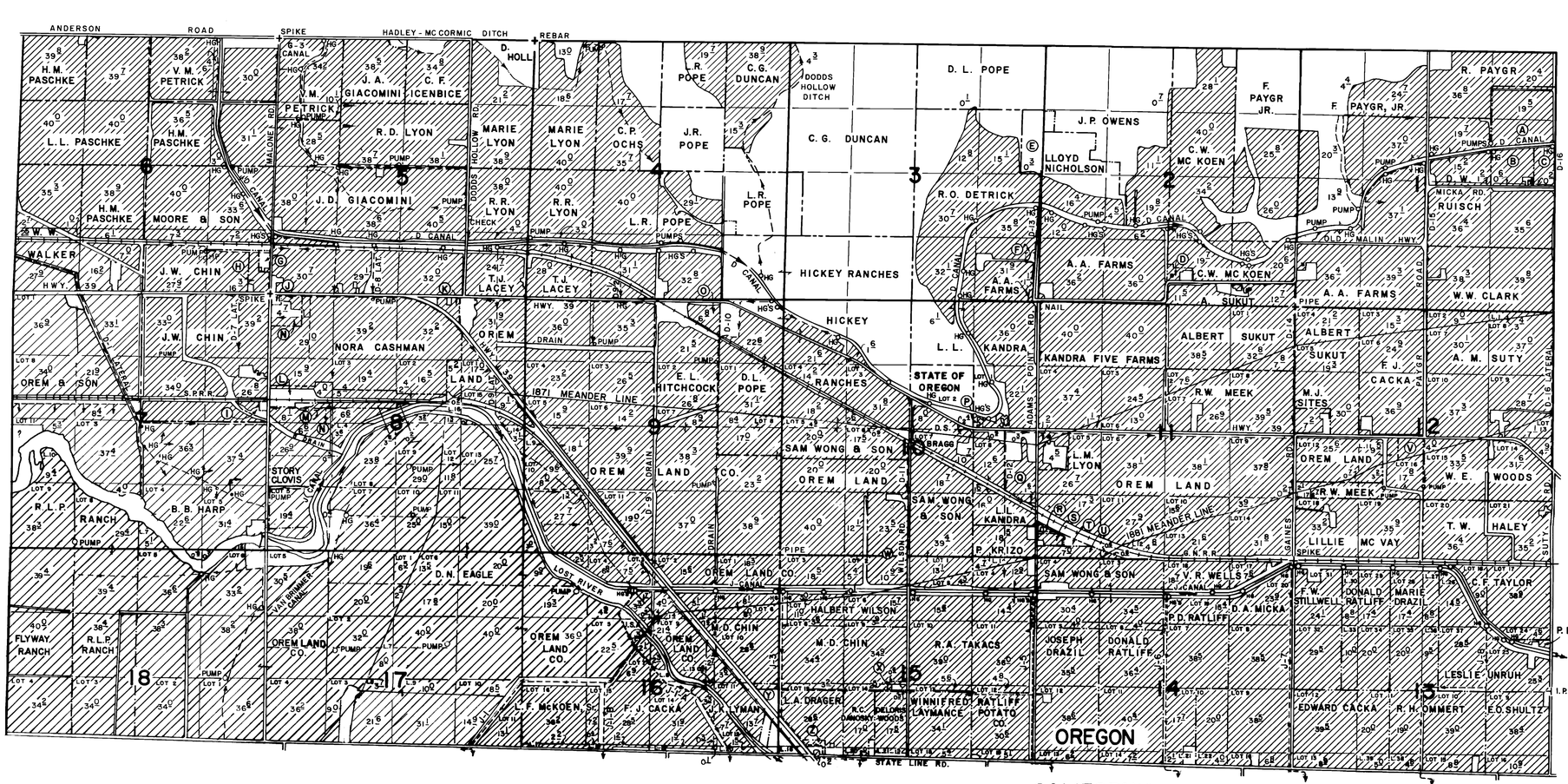

NOTE: THE MEANDERING OF THE LOST RIVER THROUGH SECTIONS 8, 9 & 16 ON THE 1871 & 1881 GLO PLATS APPEARS TO HAVE BEEN HIGHLY IMAGINATIVE. THE GOV'T LOTS IN THOSE SECTIONS ON THIS MAP CONFORM TO THE USBR/KLAMATH PROJECT MAP 12-201-4367 DATED 1969.

THIS MAP IS FOR WATER RIGHT INFORMATION ONLY

41 S 11 E

KBA_APP_001055

TOWNSHIP 41 SOUTH, RANGE 12 EAST, W.M.

INSERT PAGE

SCALE: 1" = 200'

(A) H.B. WINEBARGER
(B) L.D. JOHNSON
(C) JOE FABIANEK
(D) B.F. TAYLOR
(E) FRANK TAYLOR
(F) M.R. SILVESTER
(G) LOUIS KALINA, JR.
(H) G.A. STEVENSON
(I) EMIL TOFELL
(J) BESSIE LOWDER
(K) UNION HIGH SCHOOL DIST.
(L) D.A. KALINA
(M) R.J. PIERCE
(N) PATRICIA LEQUIEU
(O) WILLIAM STANDRIDGE JR.

THIS MAP IS FOR WATER RIGHT INFORMATION ONLY

KBA_APP_001056

TOWNSHIP 41 SOUTH, RANGE 12 EAST, W.M.

INSERT PAGE 15B-C, 16A-C-D

SCALE: 1" = 400'

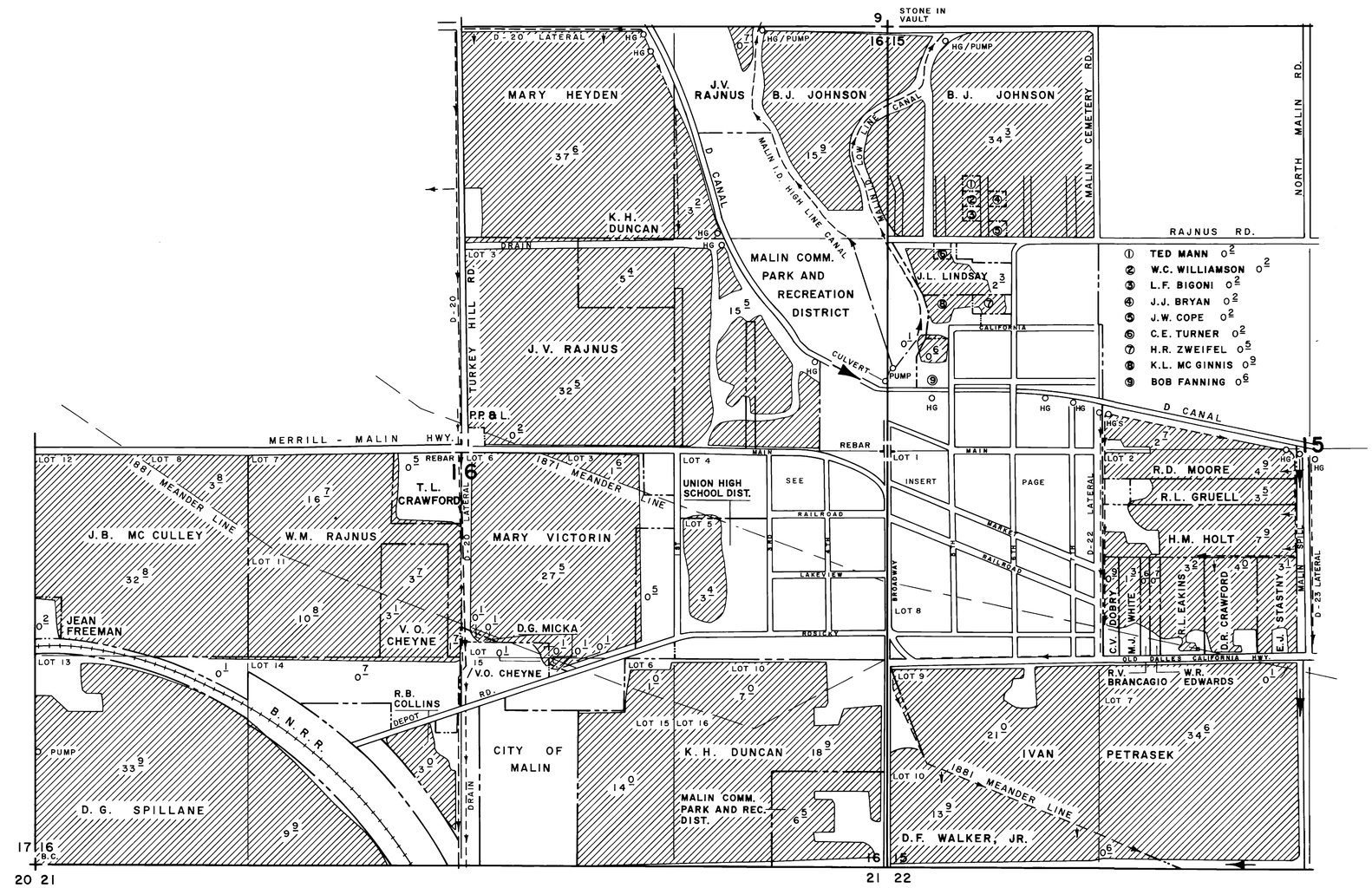

THIS MAP IS FOR WATER RIGHT INFORMATION ONLY

41S 12E (15B-C, 16A-C-D)

KBA_APP_001057

TOWNSHIP 41 SOUTH, RANGE 12 EAST, W. M.

PROPERTY OWNERS AND CORRESPONDING IRRIGATED LAND ACREAGES

(A)	B. J. GRAHAM 18 3/4	(H)	U. S. A.	(O)	MARTHA POKORNY 0 6/8
(B)	SHASTA VIEW IRRIGATION DISTRICT	(I)	RUDOLPH JELINEK 0 4/8	(P)	D.C. INGRAM 4 4/8
(C)	R.T. PARKER 8 8/8	(J)	J. J. FALLIHEE 11 8/8	(Q)	C.A. BRIGHTMAN 13 3/8
(D)	K. S. GENTRY 7 0/8	(K)	LEE CERRI 3 1/8	(R)	LYNDA DREWELOW 0 2/8
(E)	RUBY GORDON 12 3/8	(L)	B. J. JOHNSON 3 6/8	(S)	W. J. WARHURST 2 2/8
(F)	A.J. PRESCOTT 1 7/8	(M)	MALIN COMMUNITY CEMETARY 5 0/8	(T)	CLARA BAY 1 5/8
(G)	JOHN GUTHRIE 0 3/8	(N)	J. P. OVERTON 2 8/8	(U)	M. B. MONTGOMERY 3 6/8

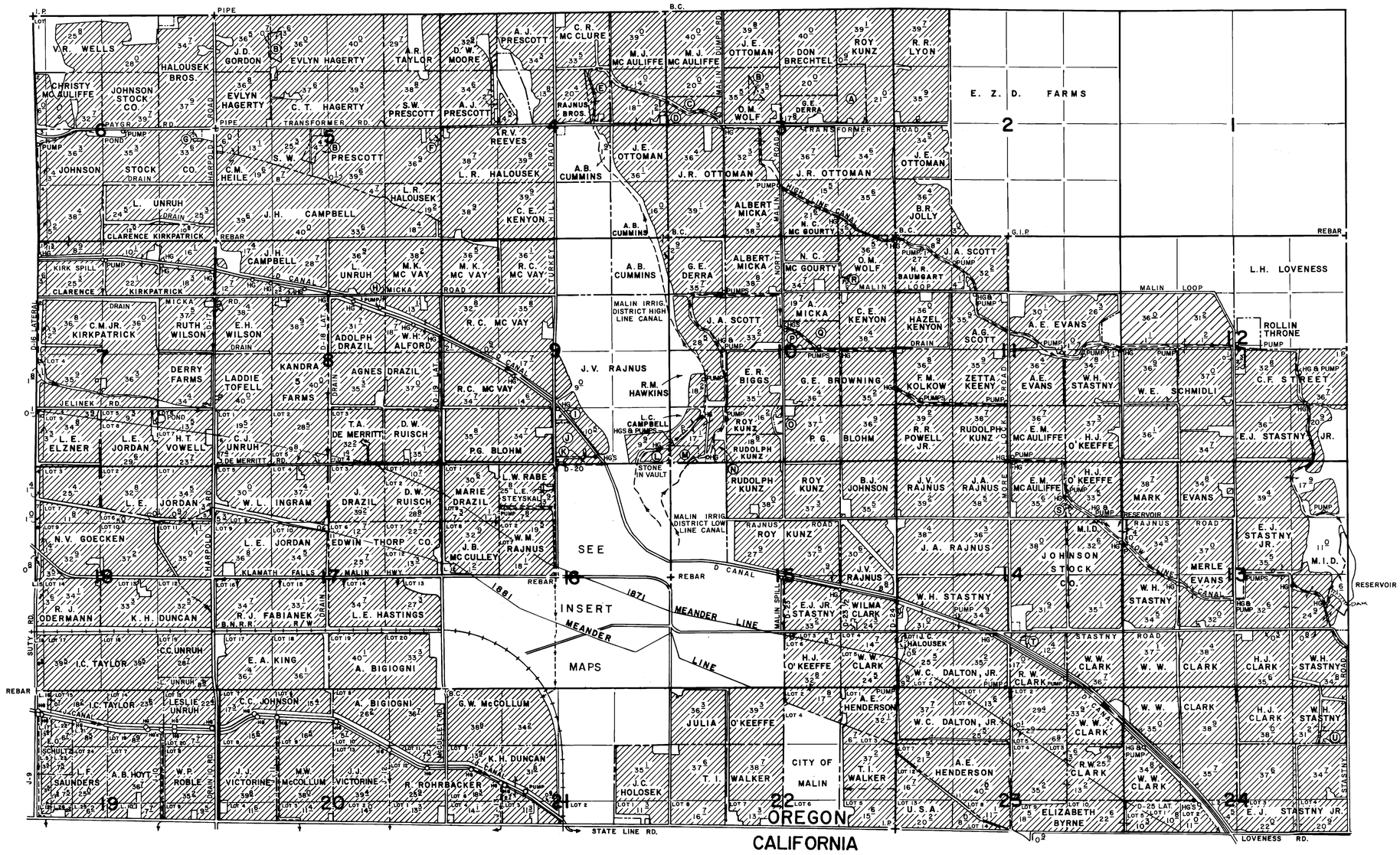

41S 12E

KBA_APP_001058

TOWNSHIP 41 SOUTH, RANGE 13 EAST, W.M.

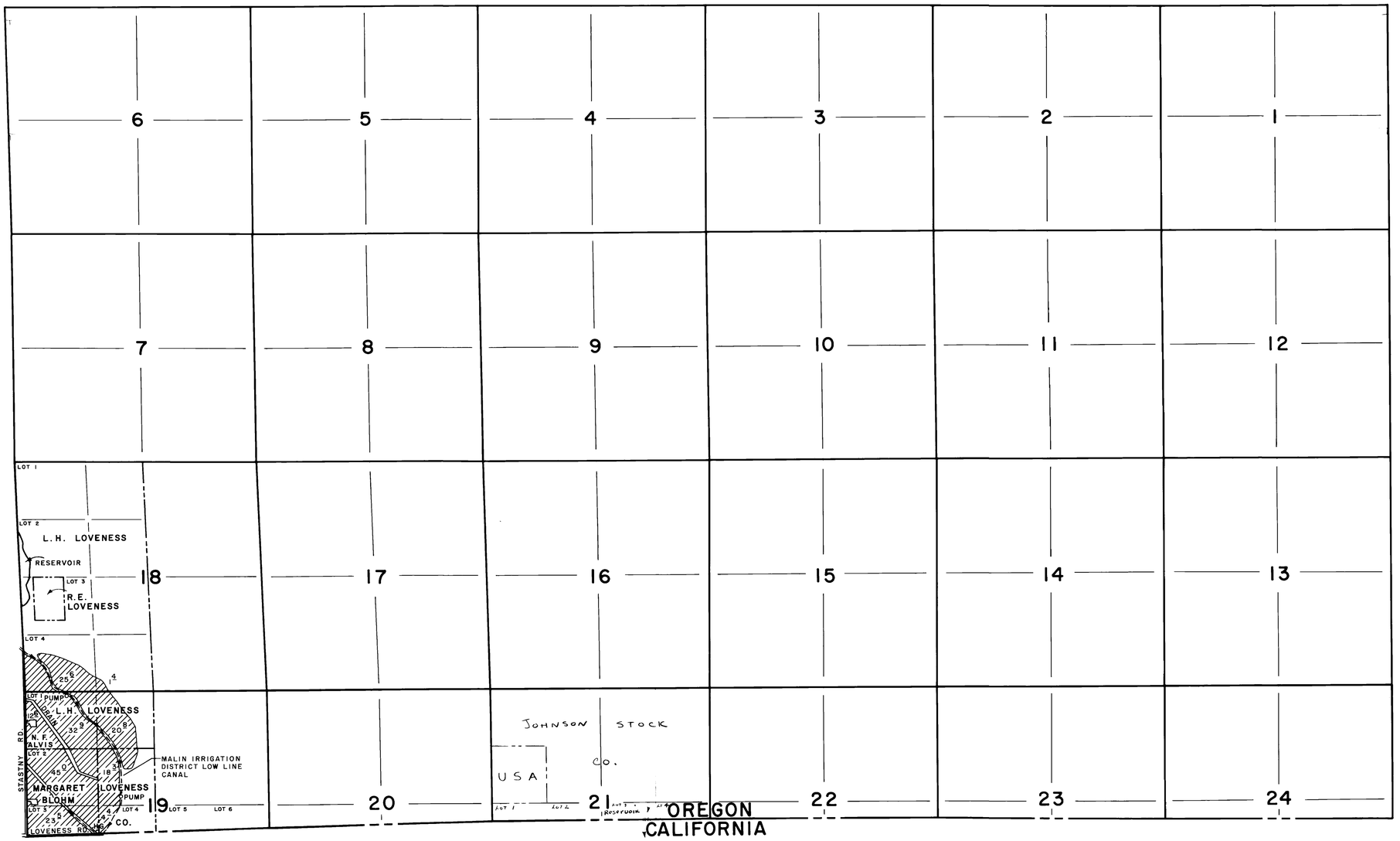

THIS MAP IS FOR WATER RIGHT INFORMATION ONLY

41S 13E

KBA_APP_001059

TOWNSHIP 41 SOUTH, RANGE 1 EAST, W. M.

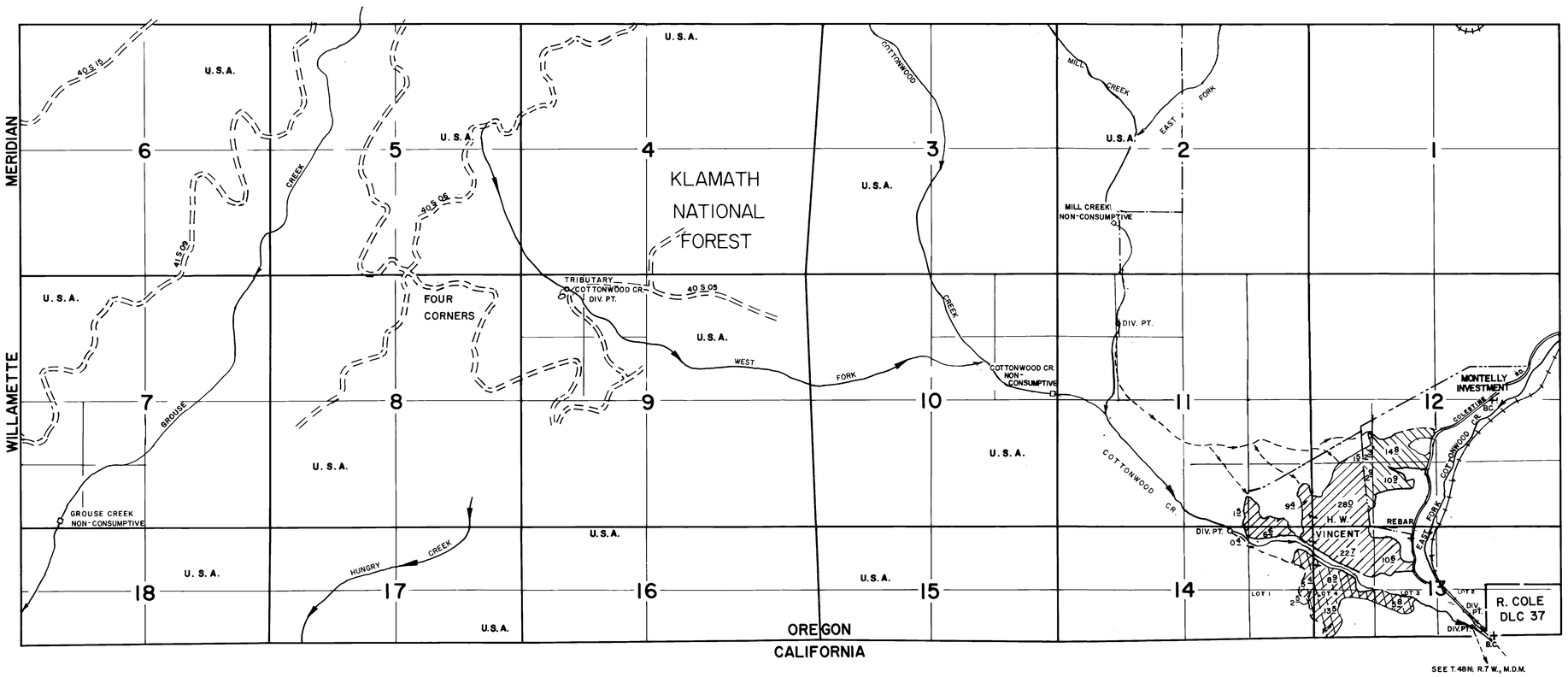

THIS MAP IS FOR WATER RIGHT INFORMATION ONLY

THIS MAP IS FOR WATER RIGHT INFORMATION ONLY

41S 1E

KBA_APP_001060

TOWNSHIP 41 SOUTH, RANGE 1 WEST, W.M.

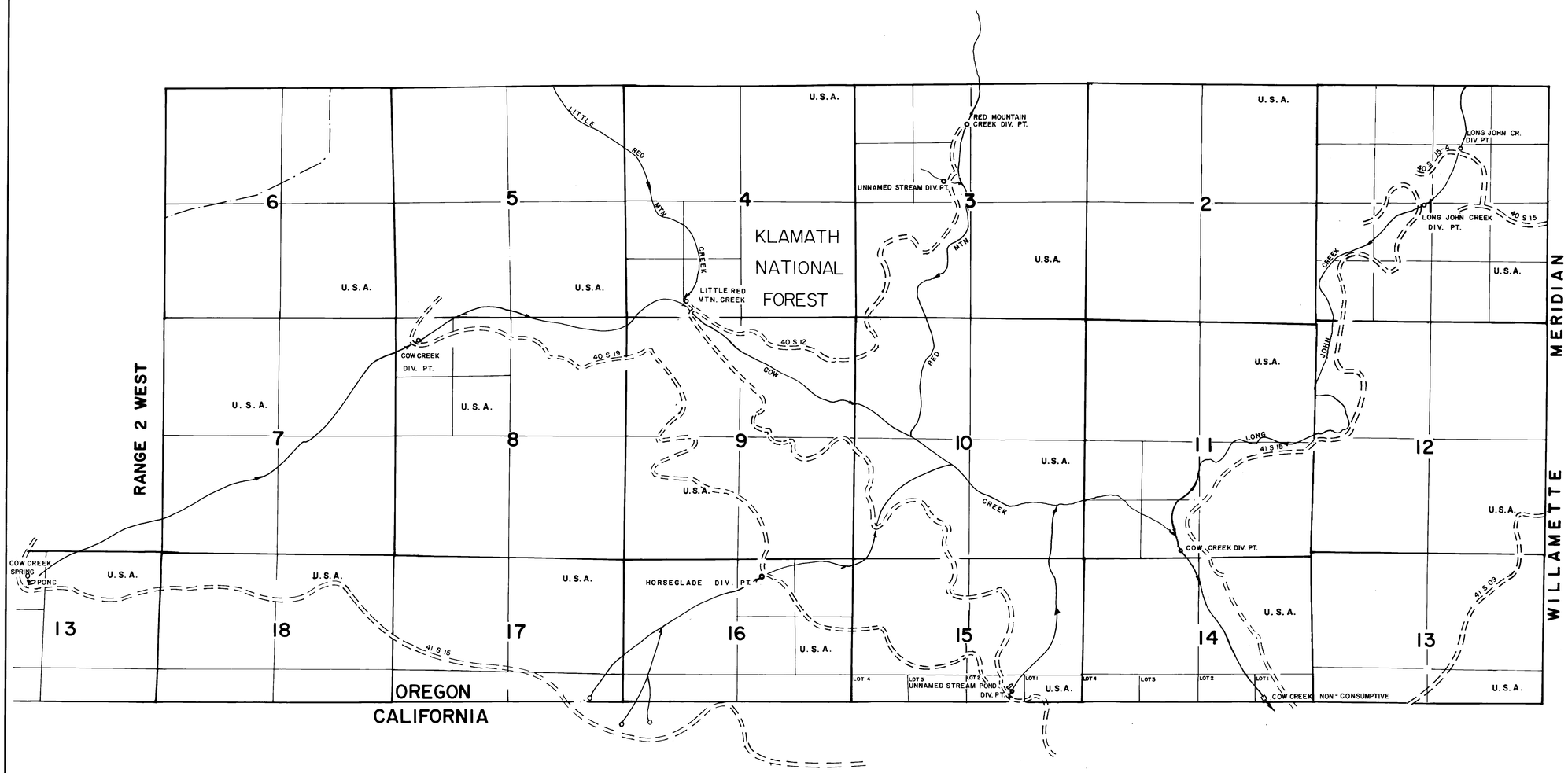

THIS MAP IS FOR WATER RIGHT INFORMATION ONLY

THIS MAP IS FOR WATER RIGHT INFORMATION ONLY

T 41 S R 1 W

KBA_APP_001061

TOWNSHIP 41 SOUTH, RANGE 4 EAST, W. M.
&
TOWNSHIP 48 NORTH, RANGE 4 & 5 WEST, M.D.M.

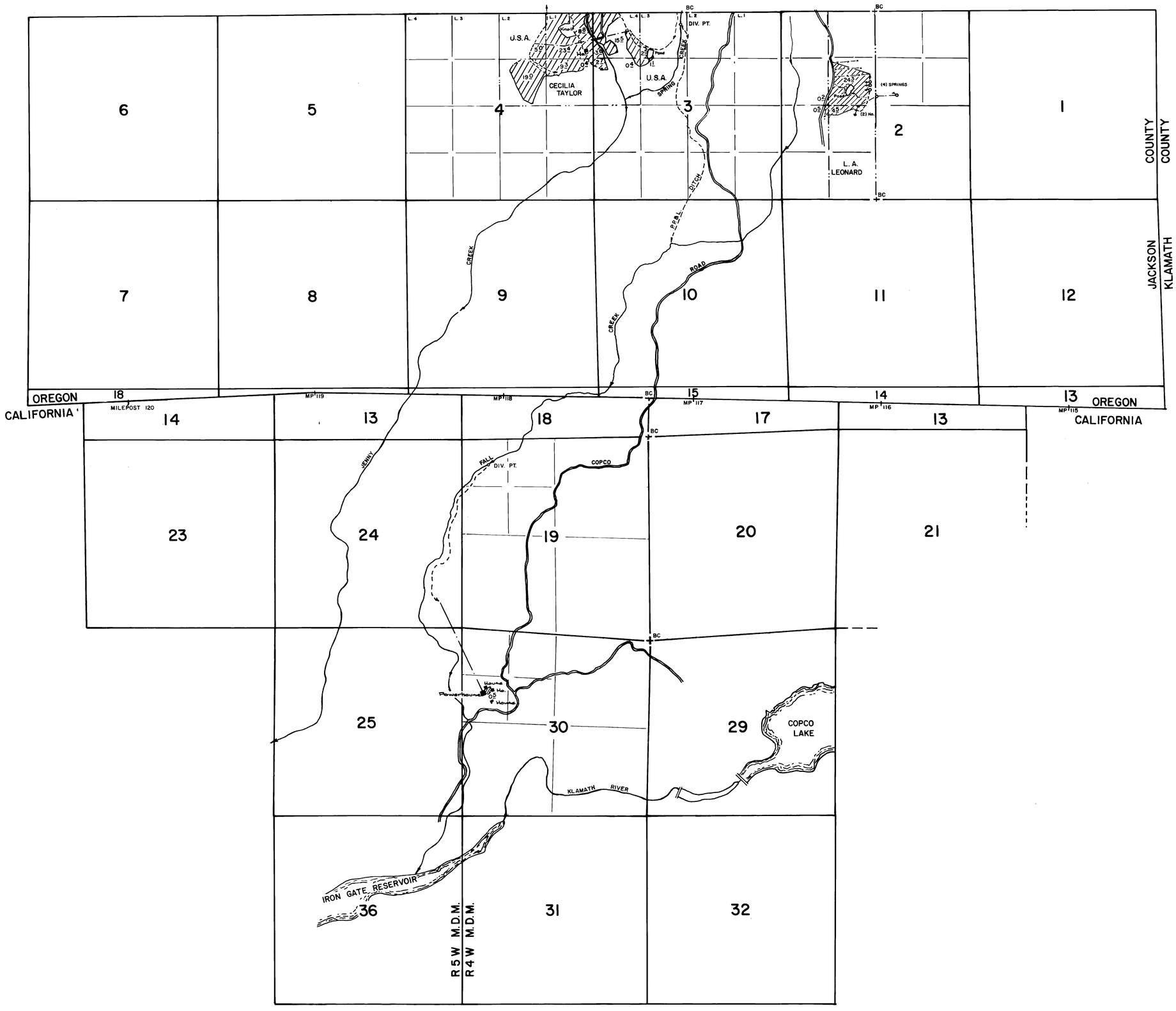

THIS MAP IS FOR WATER RIGHT INFORMATION ONLY

41 S 4 E (OREGON)
48 N 4 & 5 W (CALIFORNIA)

KBA_APP_001062

TOWNSHIP 41 SOUTH, RANGE 2 EAST, W.M.
&
TOWNSHIP 48 NORTH, RANGE 7 WEST, M.D.M.

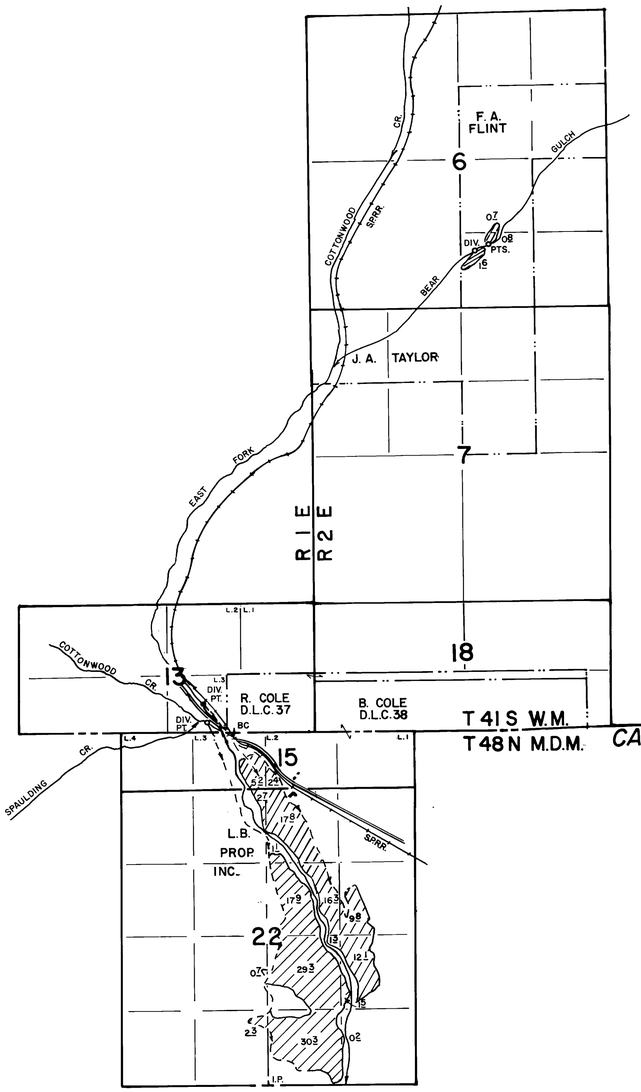

TOWNSHIP 41 SOUTH, RANGE 5 EAST, W.M.
&
TOWNSHIP 48 NORTH, RANGE 3 WEST, M.D.M.

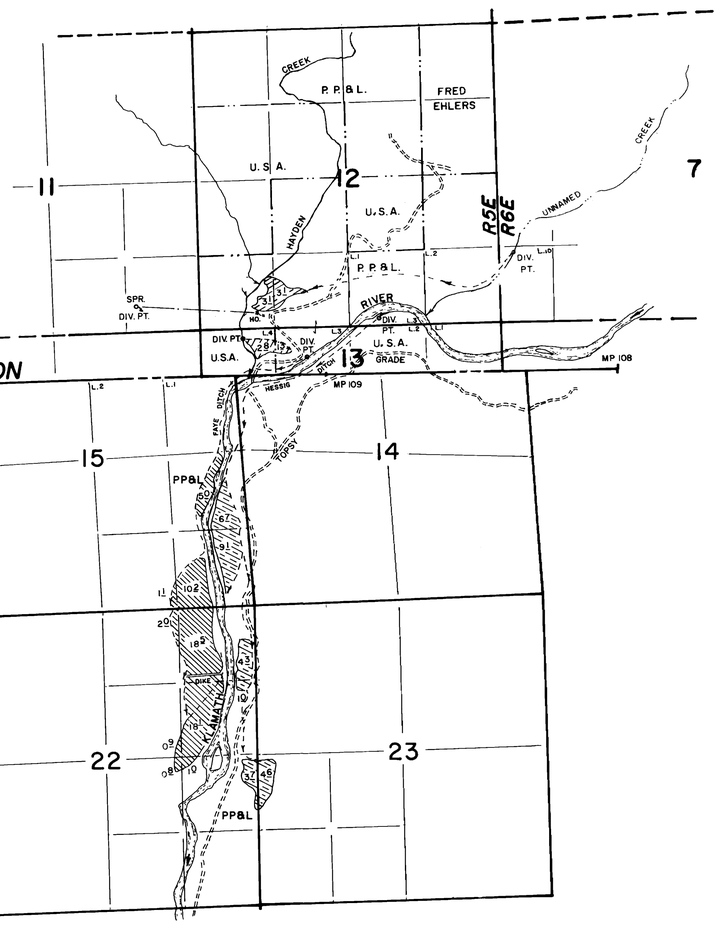

KBA_APP_001063

TOWNSHIP 41 SOUTH, RANGE 8 EAST, W. M.

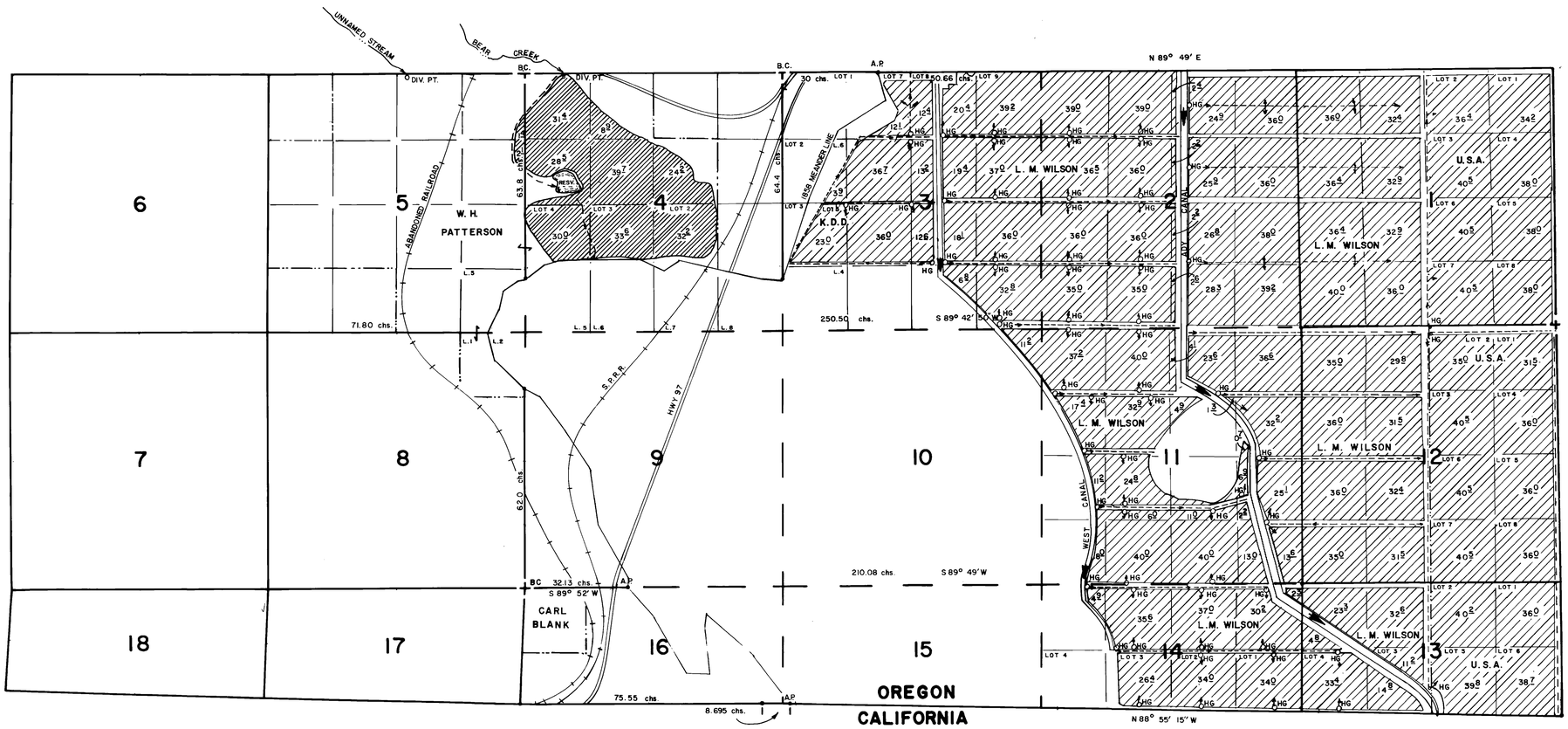

THIS MAP IS FOR WATER RIGHT INFORMATION ONLY

41 S 8 E

KBA_APP_001064

TOWNSHIP 41 SOUTH, RANGE 9 EAST, W.M.

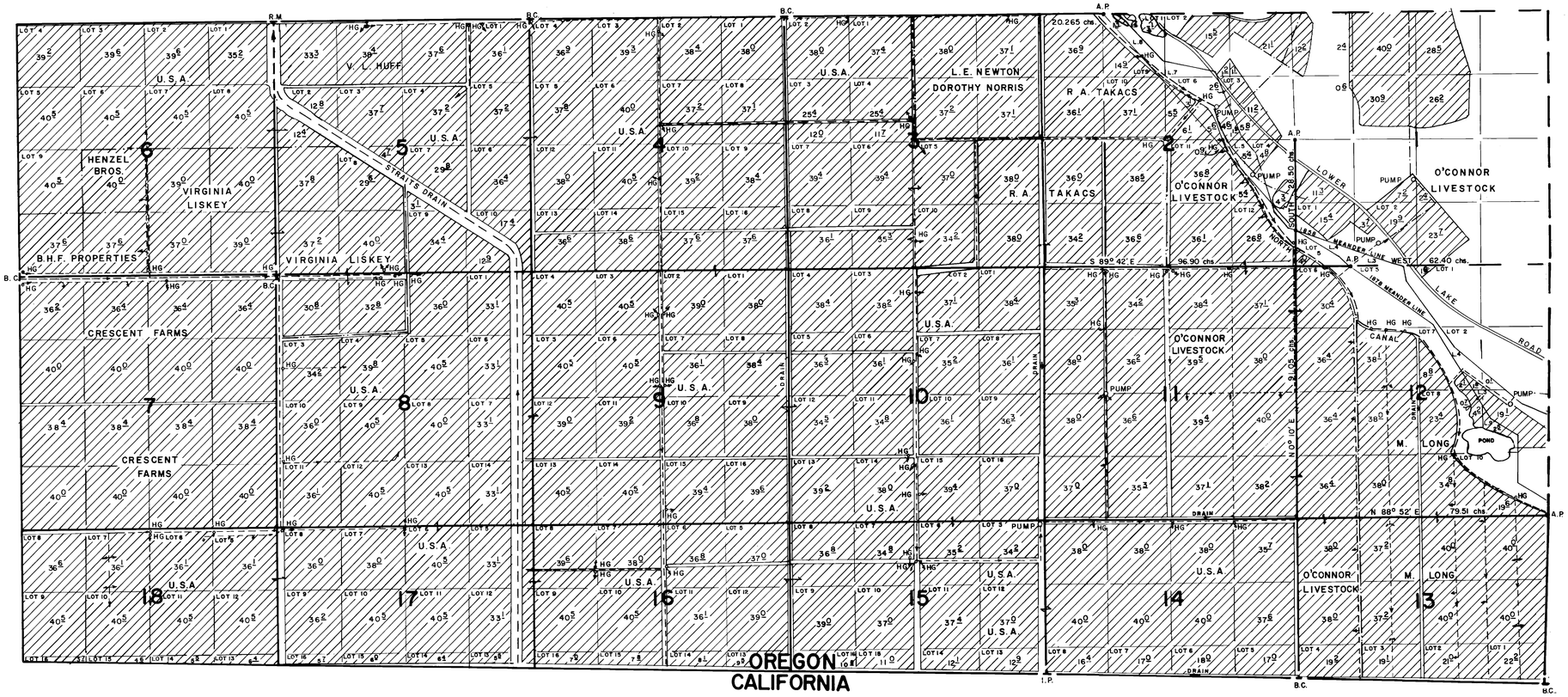

THIS MAP IS FOR WATER RIGHT INFORMATION ONLY

41 S 9E

KBA_APP_001065

TOWNSHIP 46 NORTH, RANGE 4 EAST, M.D.M.

SECTION 2 REVISED 6-2-99

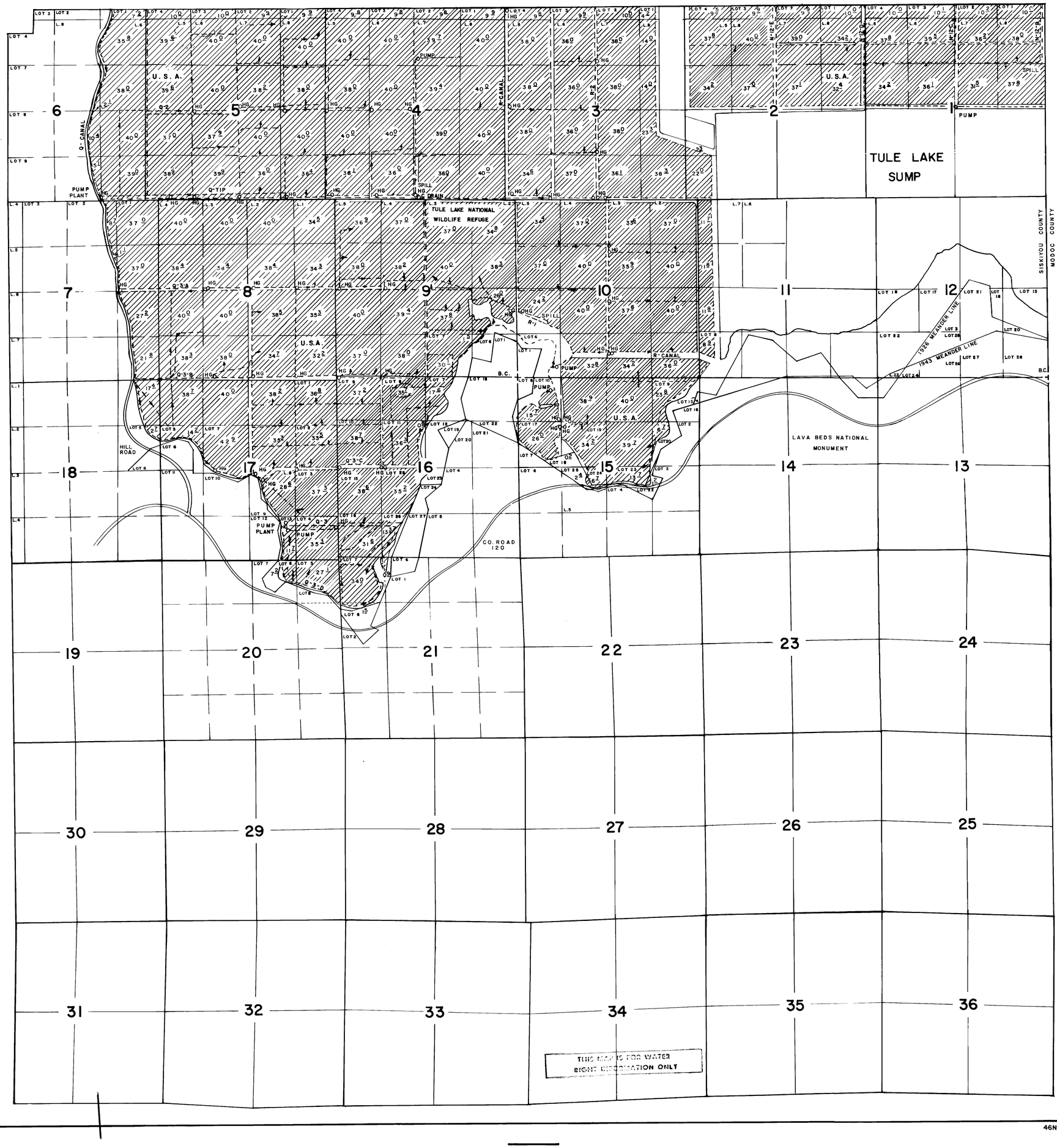

KBA_APP_001066

TOWNSHIP 46 NORTH, RANGE 5 EAST, M.D.M.

SECTION 10 & 22 REVISED 6-2-99

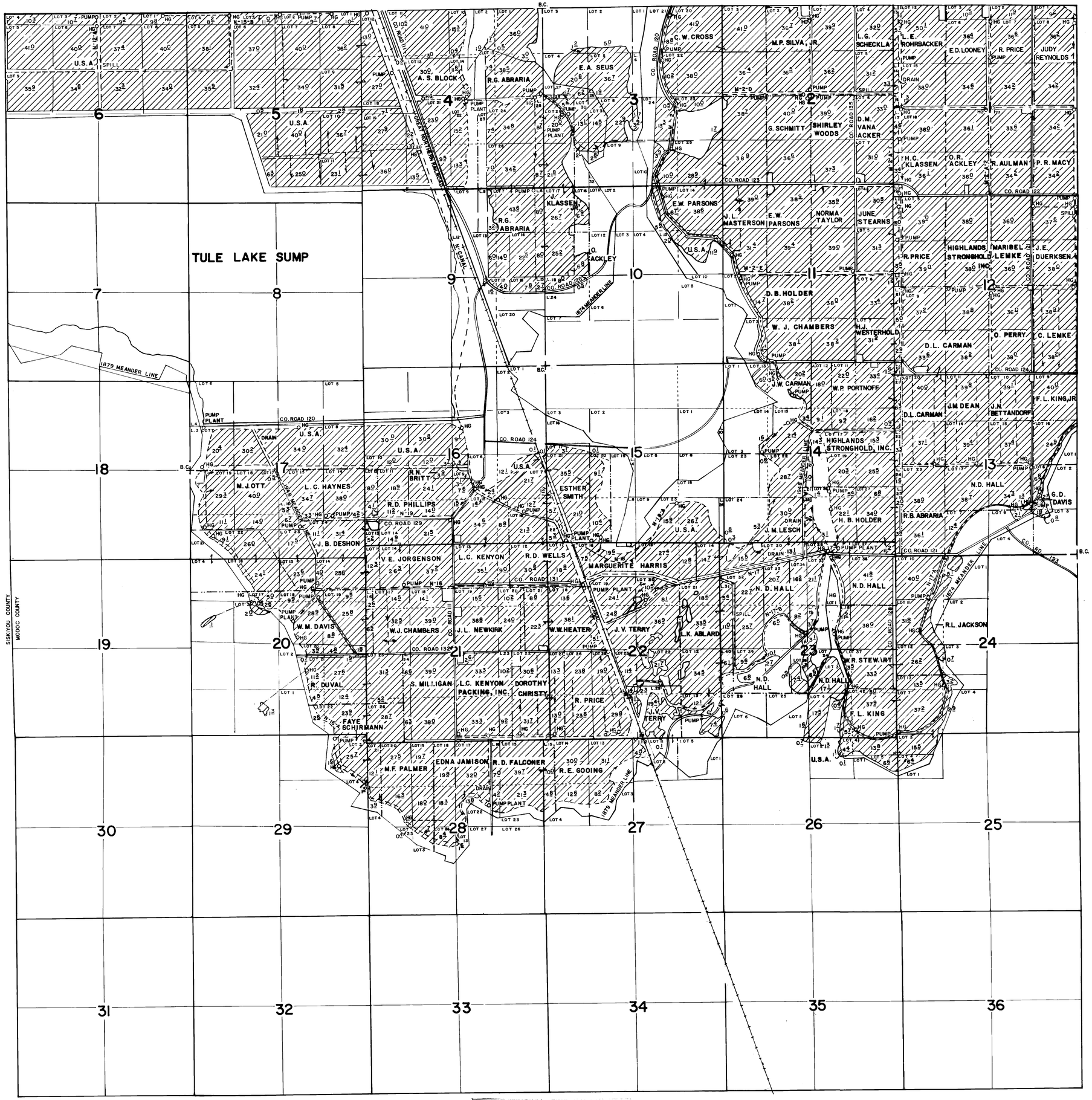

KBA_APP_001067

TOWNSHIP 47 NORTH, RANGE 2 EAST, M.D.M.

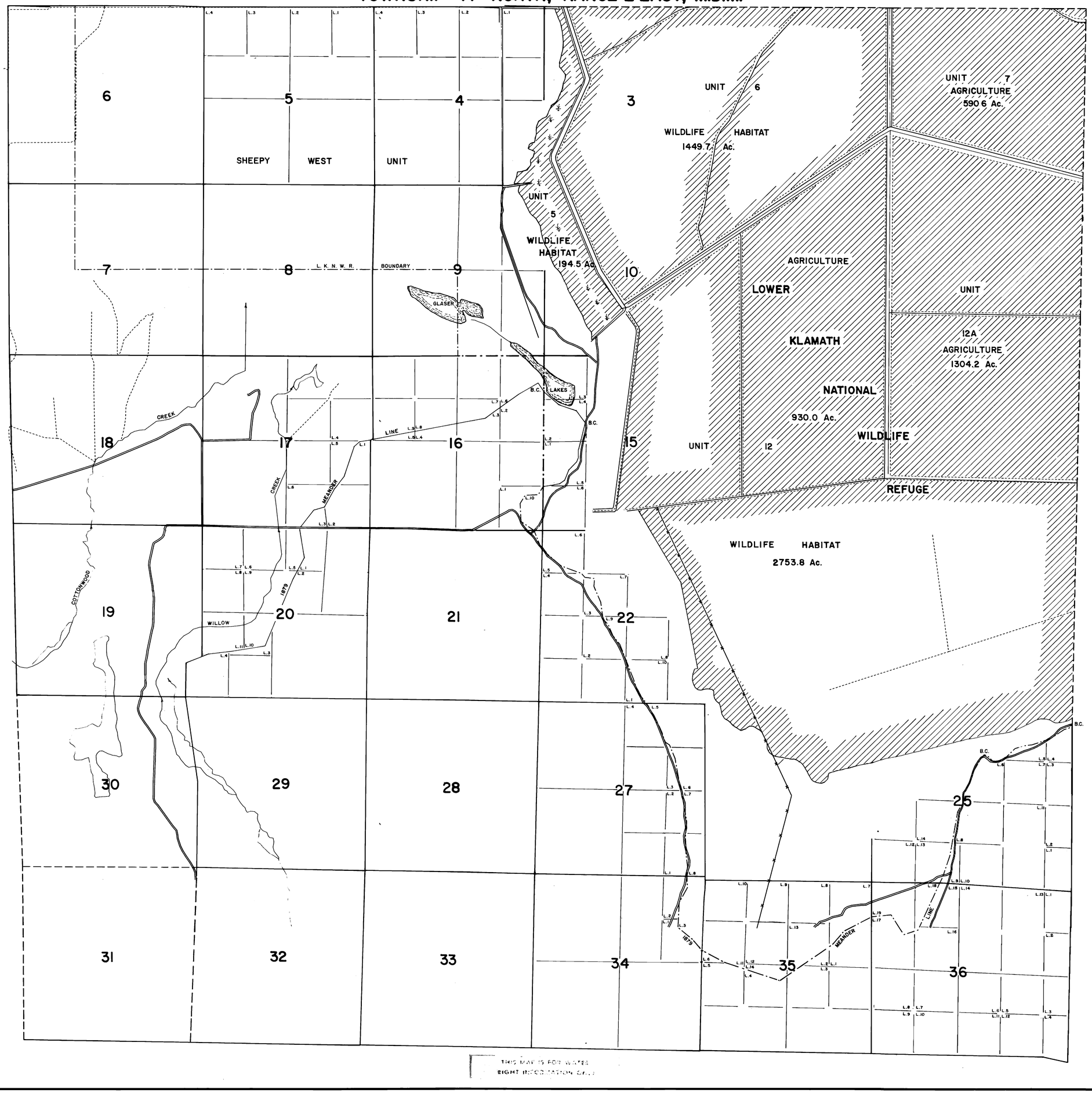

KBA_APP_001068

TOWNSHIP 47 NORTH, RANGE 3 EAST, M.D.M.

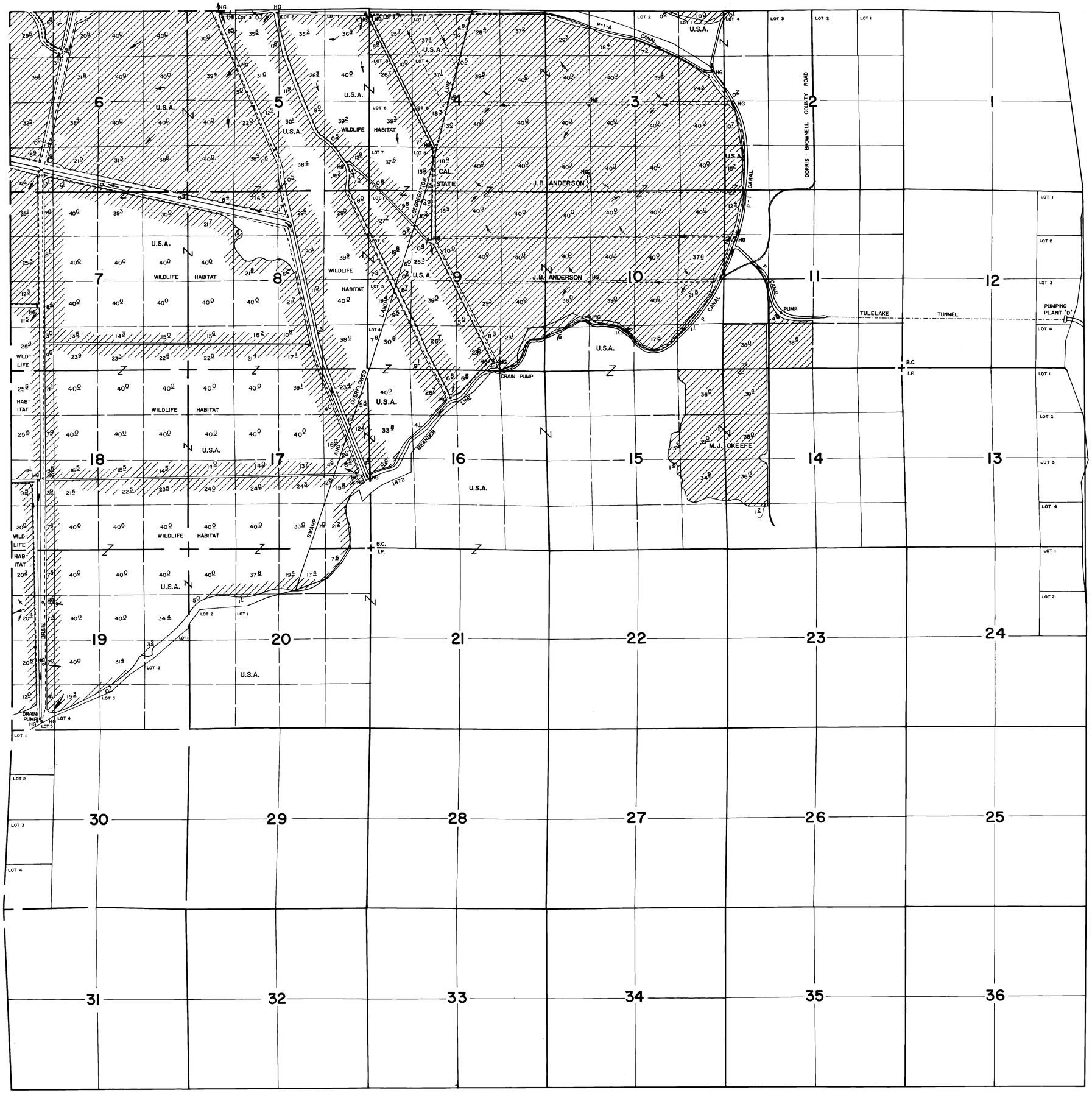

THIS MAP IS FOR WATER RIGHT INFORMATION ONLY

47 N 3E

KBA_APP_001069

TOWNSHIP 47 NORTH, RANGE 4 EAST, M.D.M.

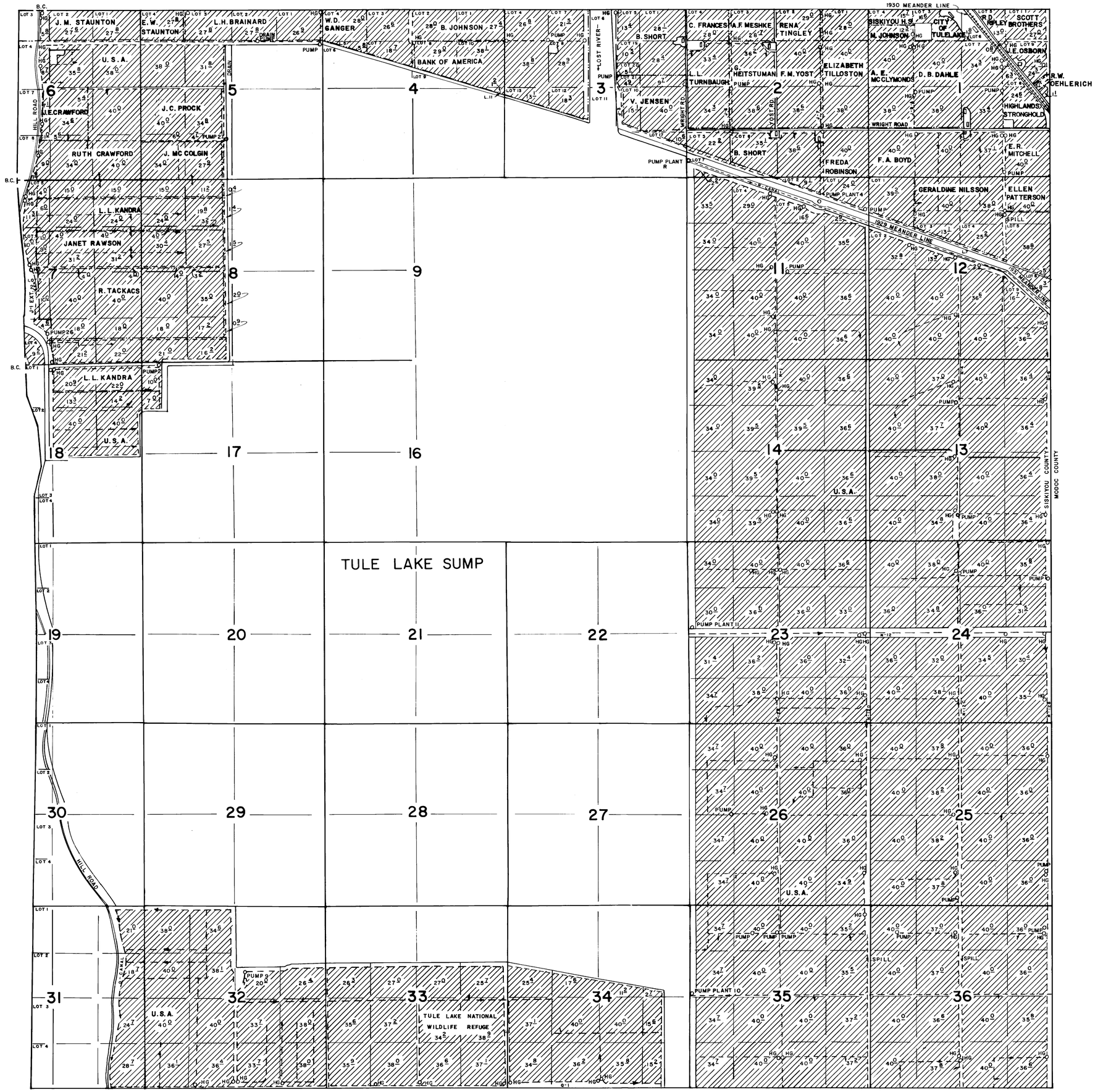

TOWNSHIP 47 NORTH, RANGE 5 EAST, M.D.M.

SECTION 12 & 13 REVISED: 6-3-99
25 6-7-99

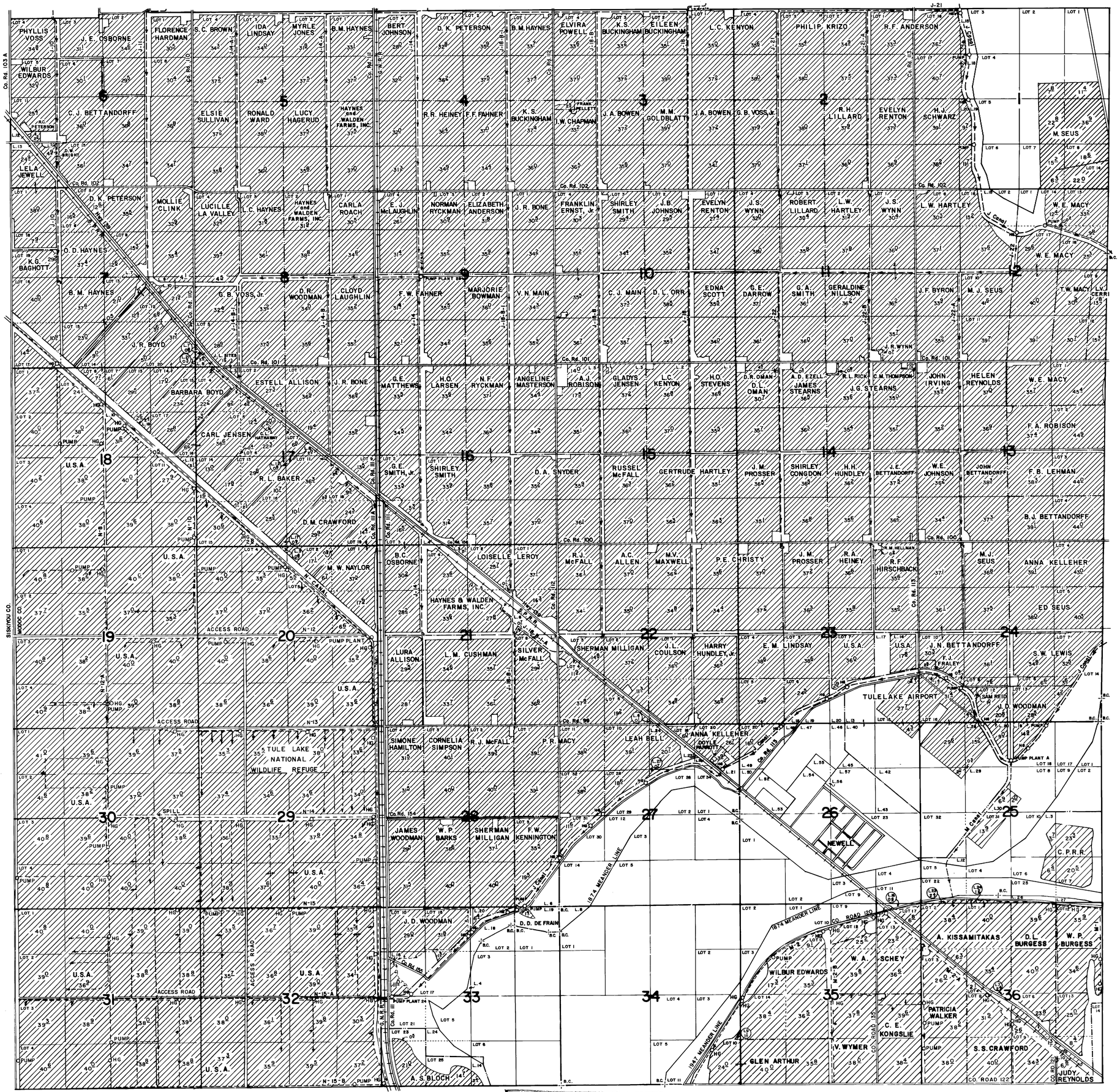

KBA_APP_001071

TOWNSHIP 47 NORTH, RANGE 6 EAST, M.D.M.

SECTION 7 REVISED 6-2-99

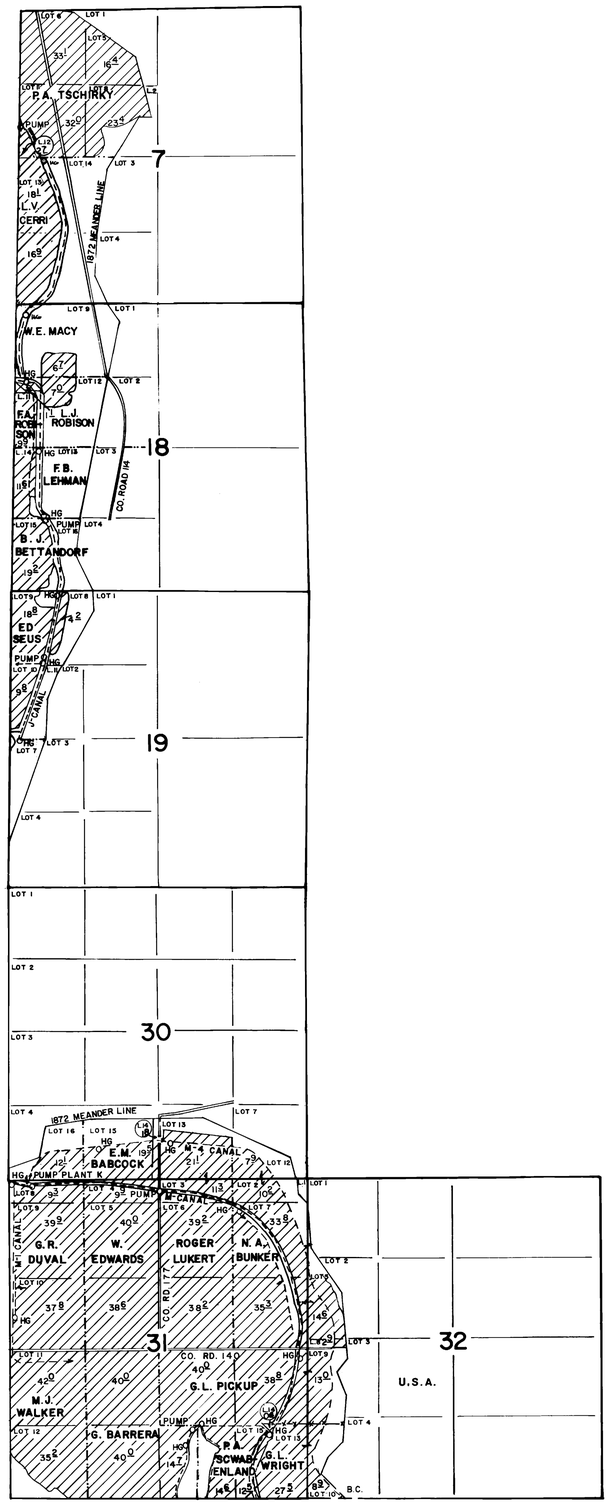

TOWNSHIP 46 NORTH, RANGE 6 EAST, M.D.M.

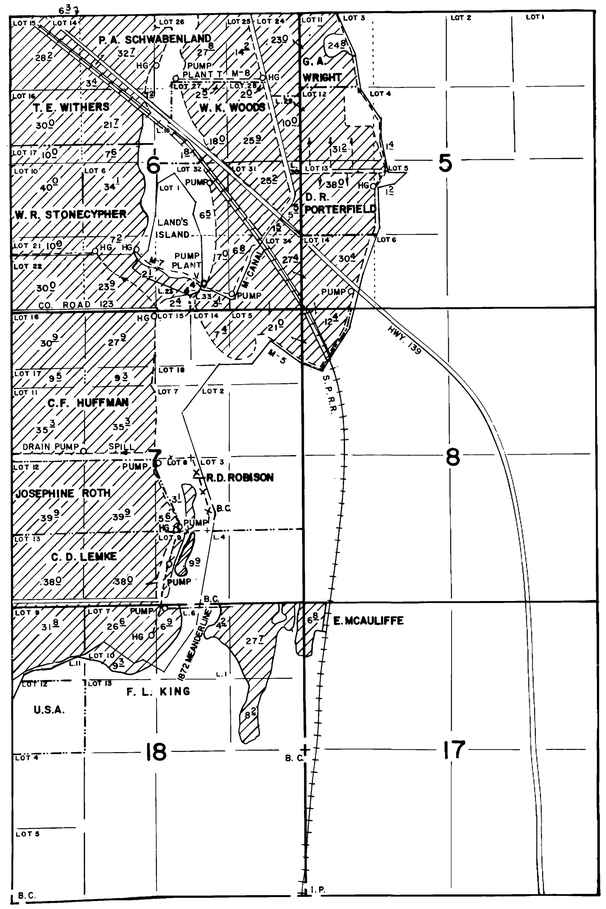

THIS MAP IS FOR WATER RIGHT INFORMATION ONLY

A PORTION OF: 47N 6E & 46N 6E

KBA_APP_001072

TOWNSHIP 48 NORTH, RANGE 1 EAST, M.D.M.

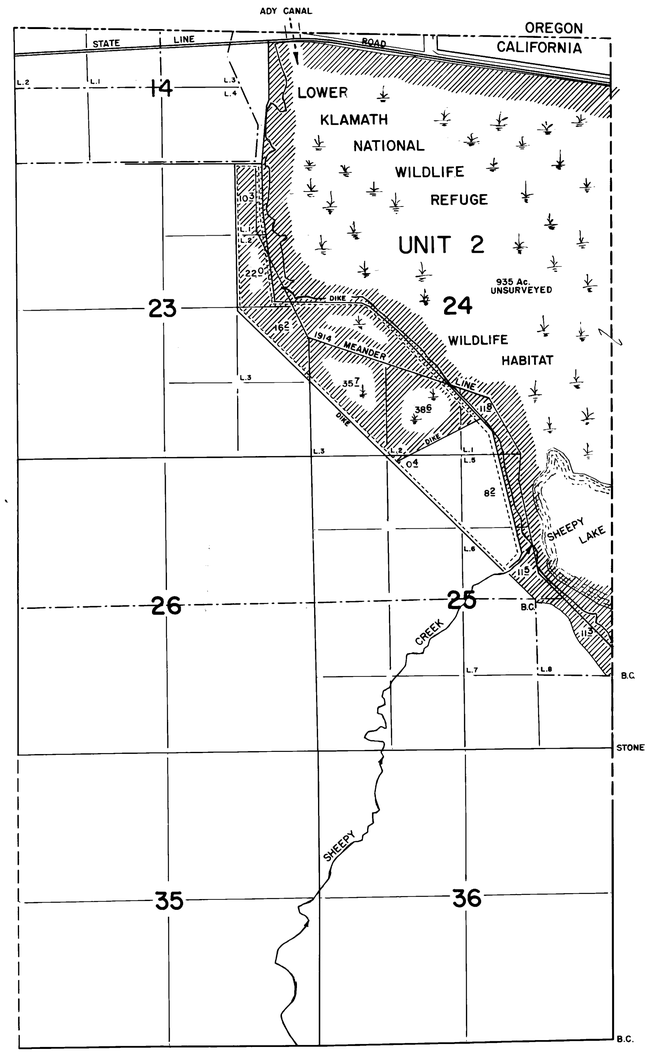

T 48 N R 1 E MDM

KBA_APP_001073

TOWNSHIP 48 NORTH, RANGE 2 EAST, M.D.M.

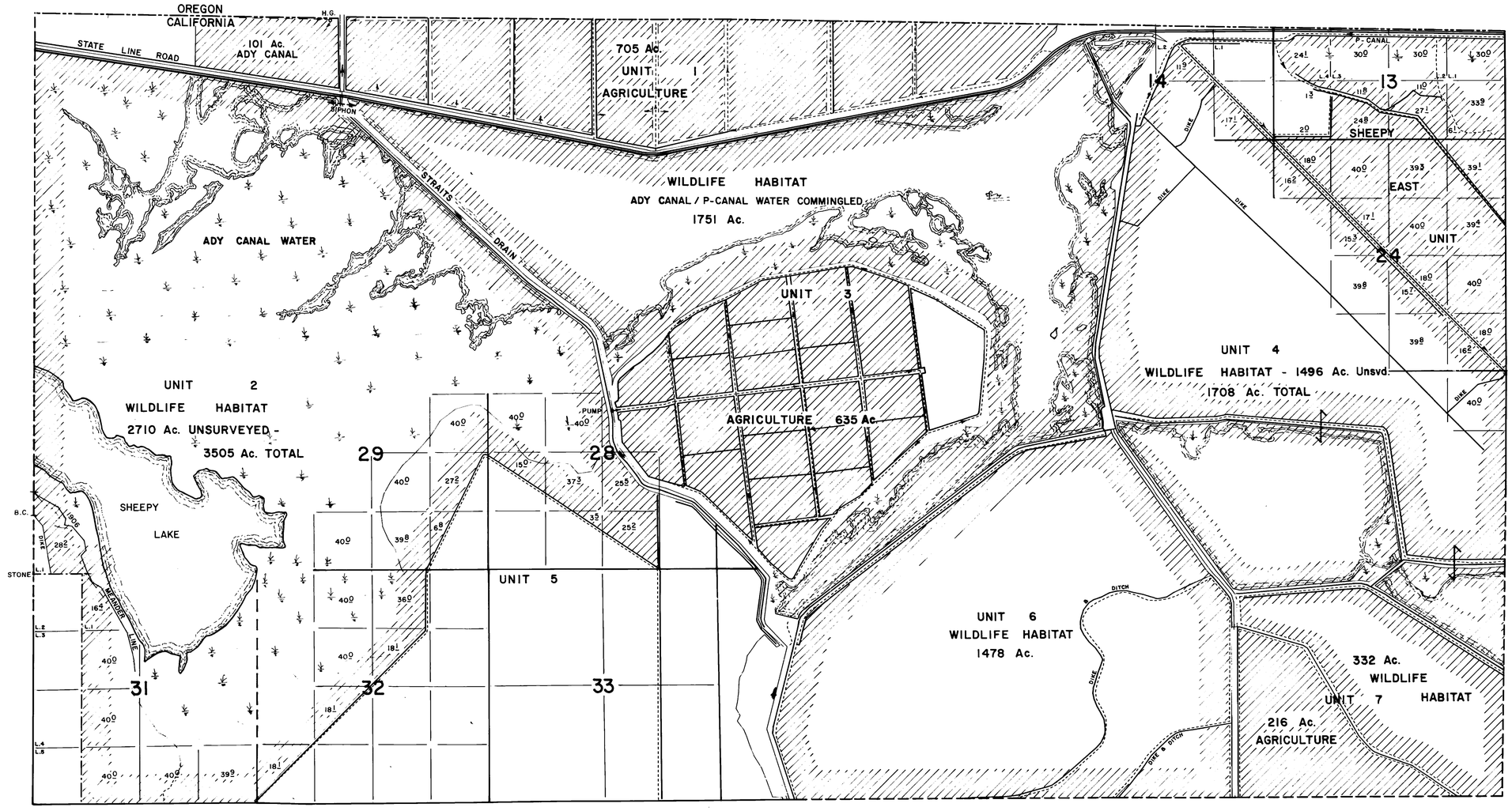

T48N R2E M.D.M.

KBA_APP_001074

TOWNSHIP 48 NORTH, RANGE 3 EAST, M.D.M.

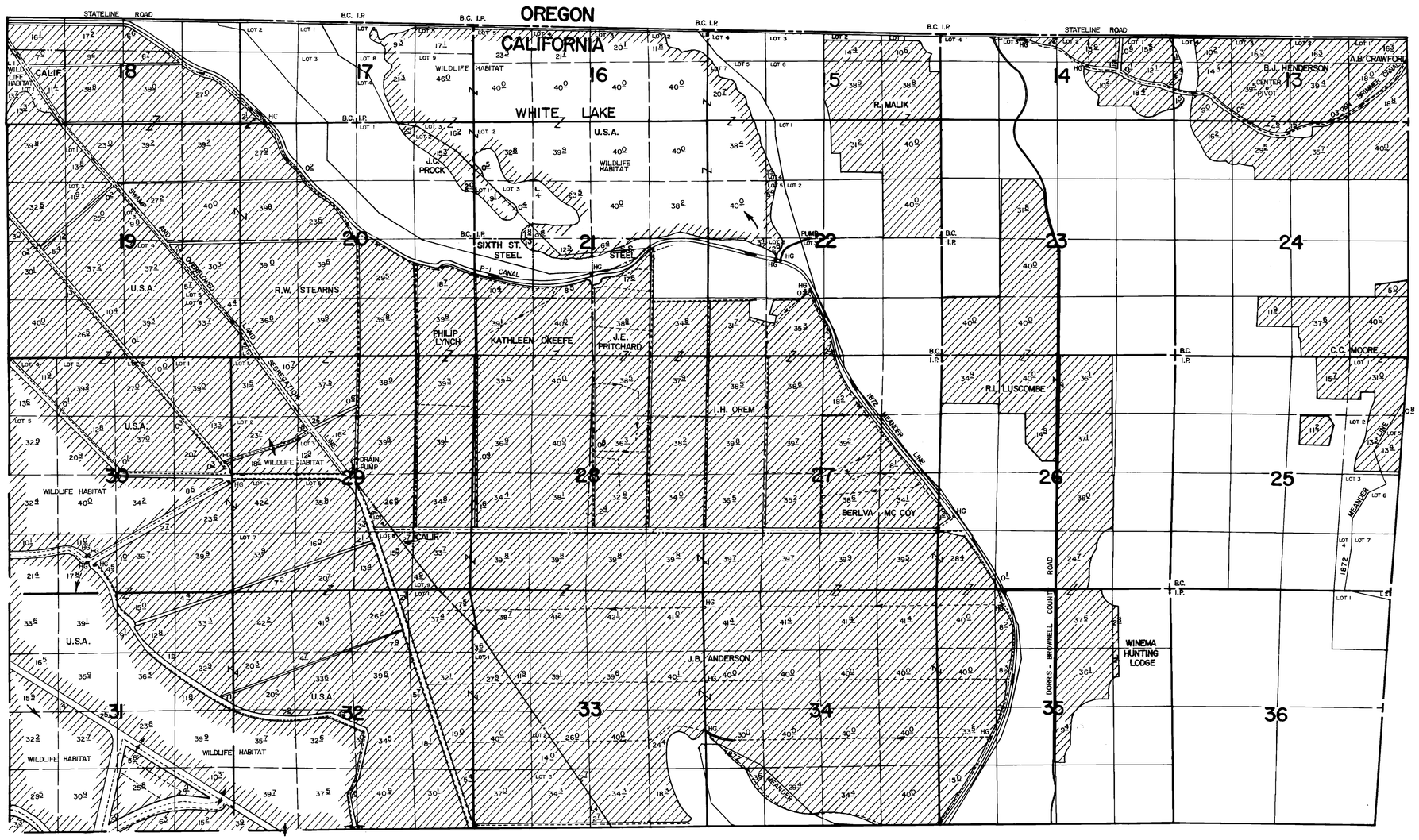

THIS MAP IS FOR WATER RIGHT INFORMATION ONLY

48 N 3E

KBA_APP_001075

TOWNSHIP 48 NORTH, RANGE 4 EAST, M.D.M.

SECTION 18,30,34 REVISED 6-3-99

PROPERTY OWNERS AND CORRESPONDING IRRIGATED LAND ACREAGES

Ⓐ	BERTHA McCOY 05	Ⓚ	E. O. SCHULTZ 03	Ⓤ	M. R. LAIRD 01
Ⓑ	A. A. HERMAN 05	Ⓛ	J. L. SIMON	Ⓥ	H. P. HANSEN
Ⓒ	R. O. HULBERT 05	Ⓜ	R. H. HANSON	Ⓦ	W. W. SCHAMEL 06
Ⓓ	A. M. VARELA 09	Ⓝ	REATHA KRIZO	Ⓧ	T. W. FREY 13
Ⓔ	B. E. SELLERS 17	Ⓞ	CLYDE TODD	Ⓨ	T. A. FREY 04
Ⓕ	H. E. GLAZIER 06	Ⓟ	GERTIE PRINCE 19	Ⓩ	LEON JACKSON
Ⓖ	F. M. PLASS	Ⓠ	G. A. WRIGHT 09	Ⓐⓐ	WAYNE LONG
Ⓗ	M. G. PEDERSON	Ⓡ	A. S. BLOCH	Ⓑⓑ	REGENTS OF THE UNIVESITY OF CALIFORNIA
Ⓘ	HOWARD KING 05	Ⓢ	J. M. PADGETT 04		
Ⓙ	T. M. WEBER	Ⓣ	RICHARD FLYNN		

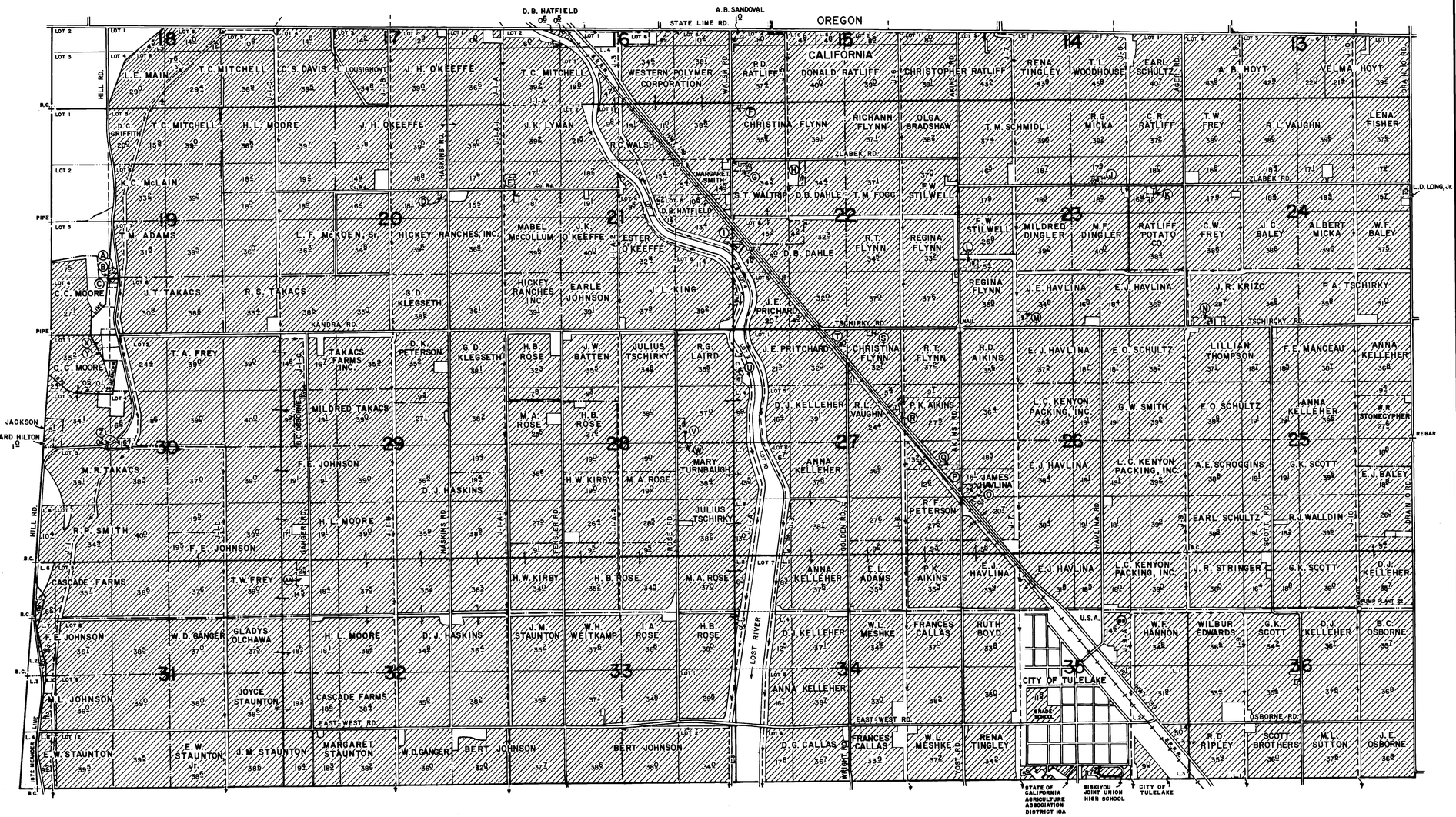

KBA_APP_001076

TOWNSHIP 48 NORTH, RANGE 5 EAST, W.M.

SECTION 14, 15, 20, 29 REVISED 6-7-99

PROPERTY OWNERS AND CORRESPONDING IRRIGATED LAND ACREAGES

Ⓐ ELENA MAIER

Ⓑ HUNTERS ANONYMOUS $0\frac{7}{}$

Ⓒ NORMAN ROHRBACKER $0\frac{3}{}$

Ⓓ A.W. HURLBURT

Ⓔ J. A. BOWEN

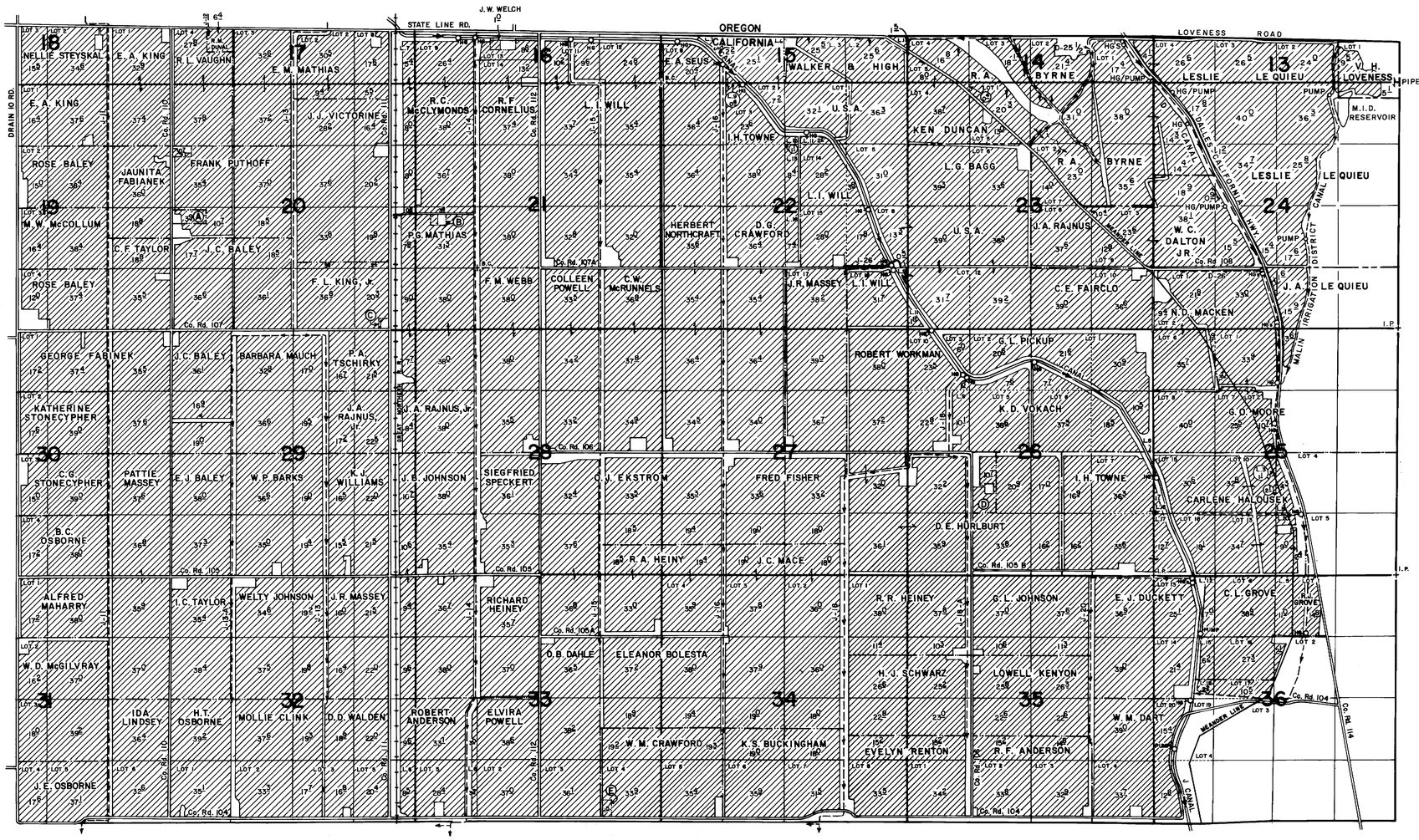

THIS MAP IS FOR WATER RIGHT INFORMATION ONLY

48N 5E

KBA_APP_001077