

# Appendix I

Appendix I contains maps showing groundwater irrigation well sites within the expected USGS groundwater model extent, for select years, 1930-2018. Each map represents a single year.

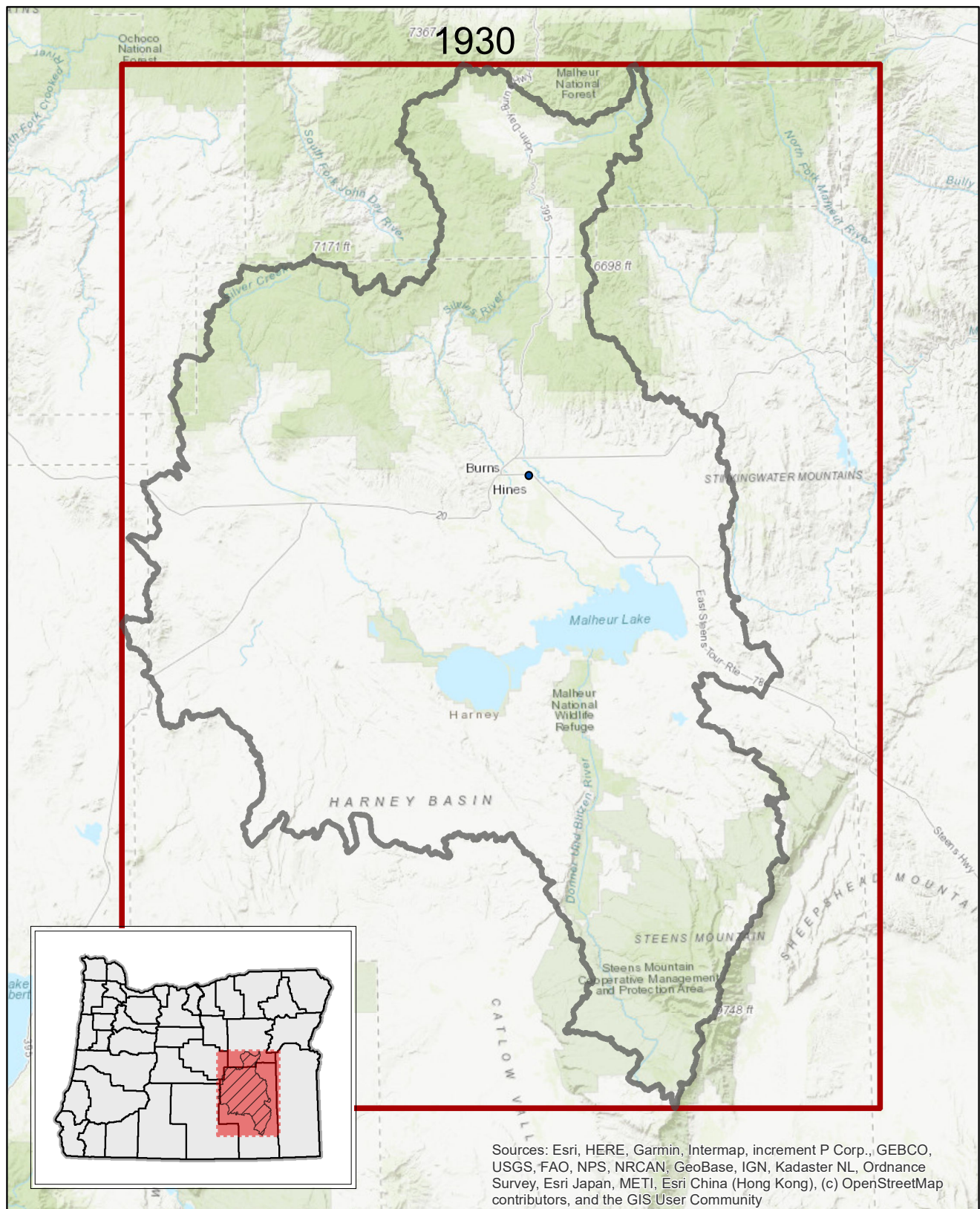


Figure I20: Map showing groundwater irrigation well sites within the expected USGS groundwater model extent, 2018.



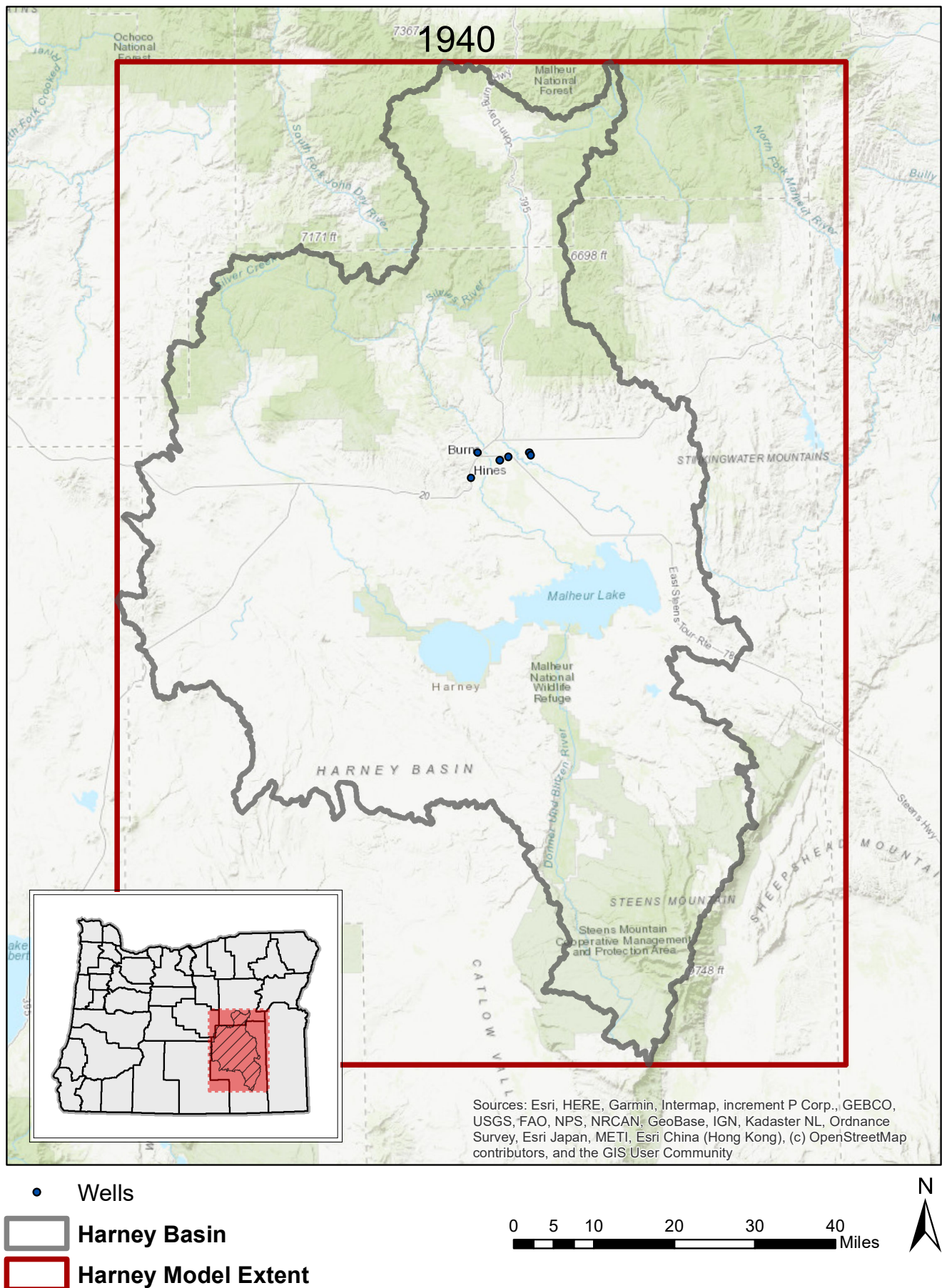


Figure I20: Map showing groundwater irrigation well sites within the expected USGS groundwater model extent, 2018.



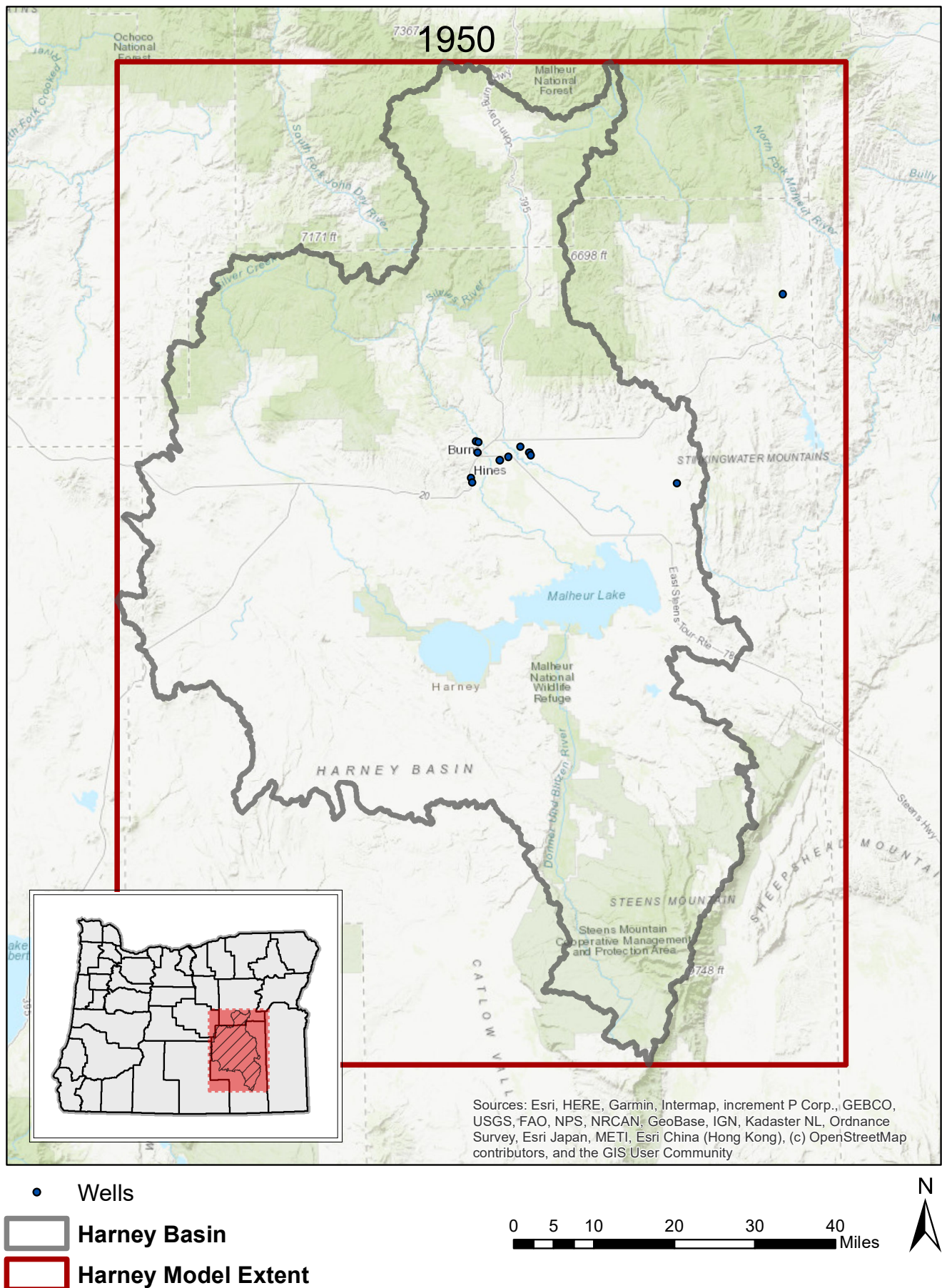


Figure I20: Map showing groundwater irrigation well sites within the expected USGS groundwater model extent, 2018.



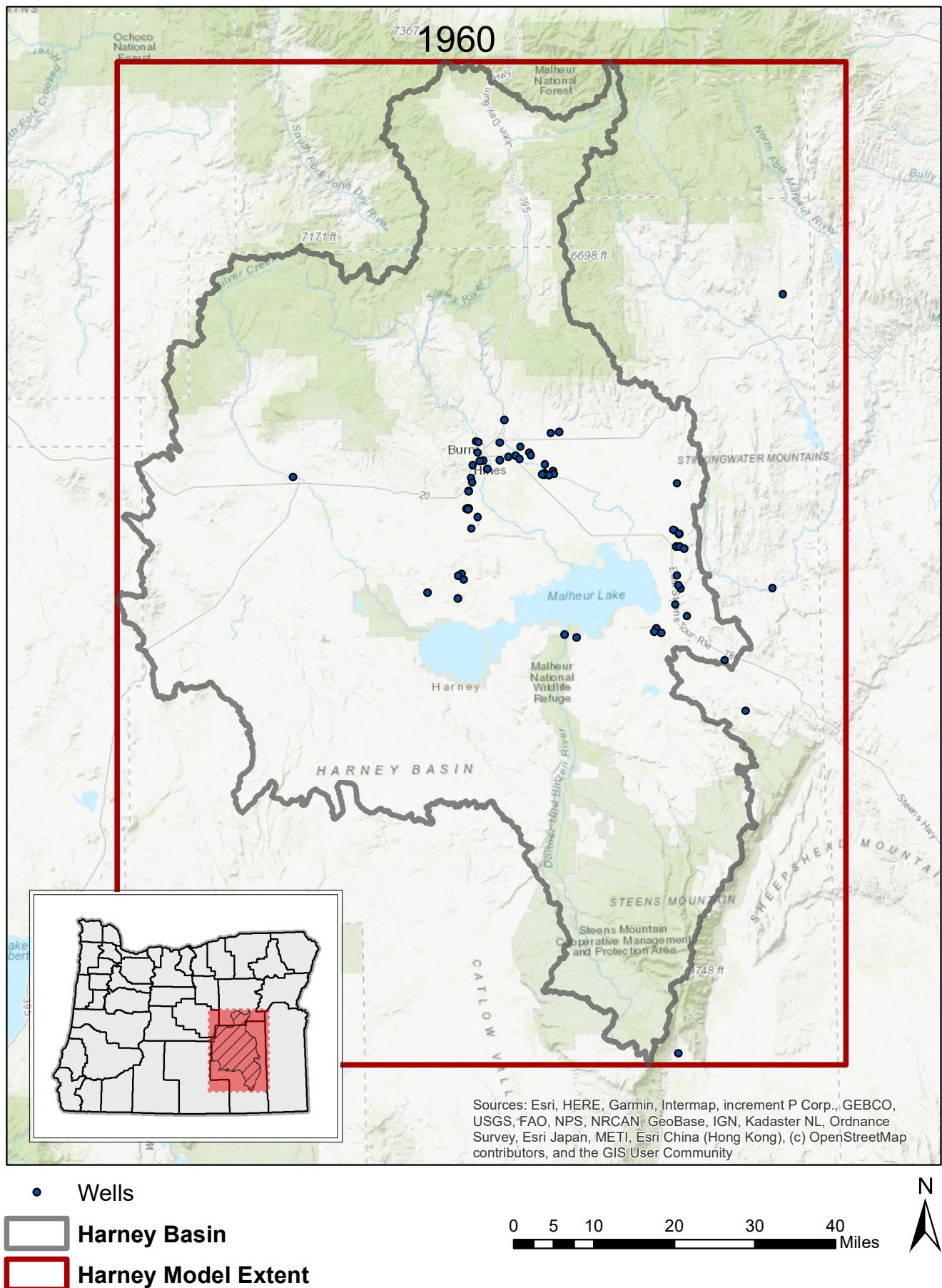


Figure I20: Map showing groundwater irrigation well sites within the expected USGS groundwater model extent, 2018.



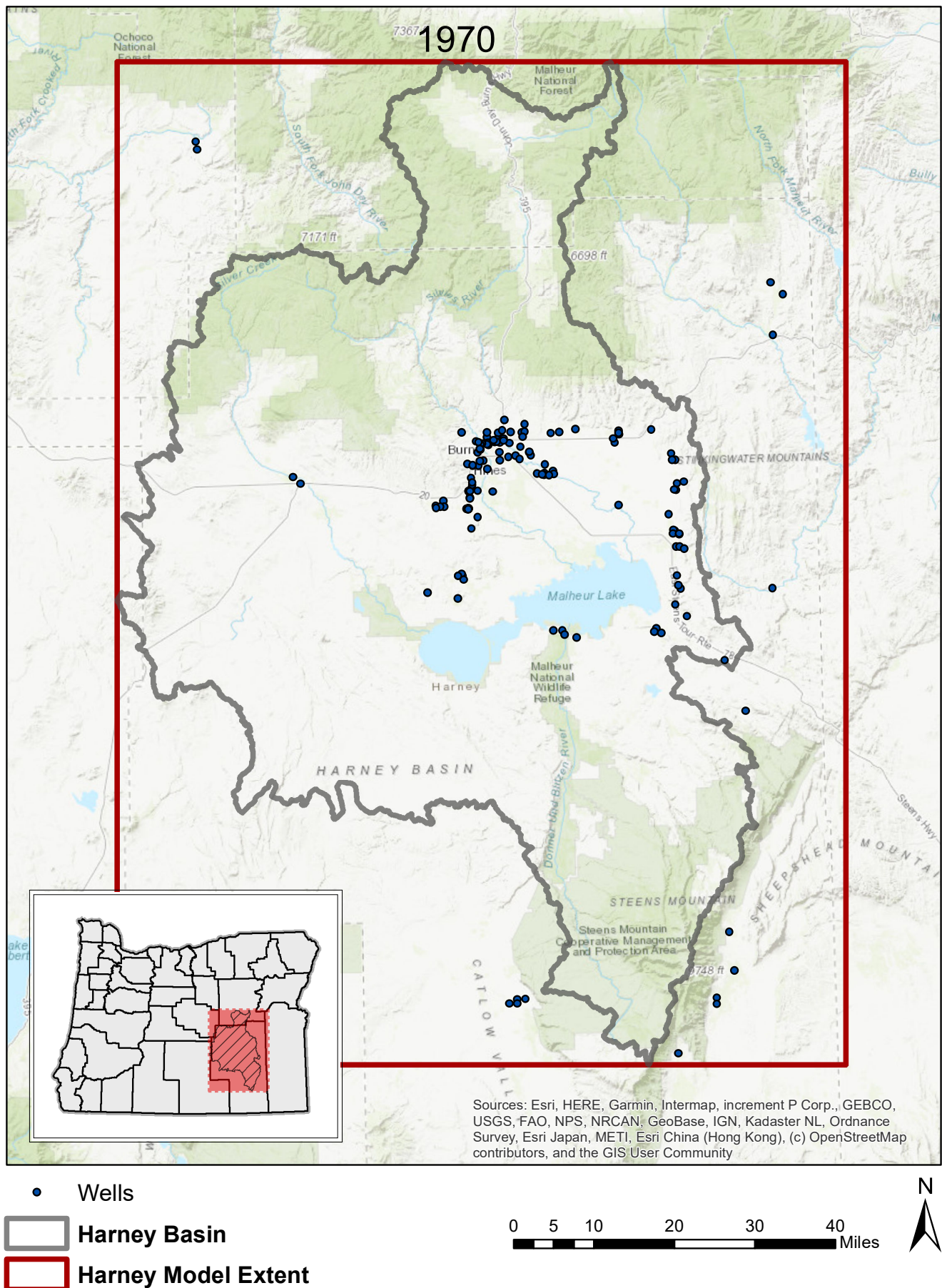


Figure I20: Map showing groundwater irrigation well sites within the expected USGS groundwater model extent, 2018.



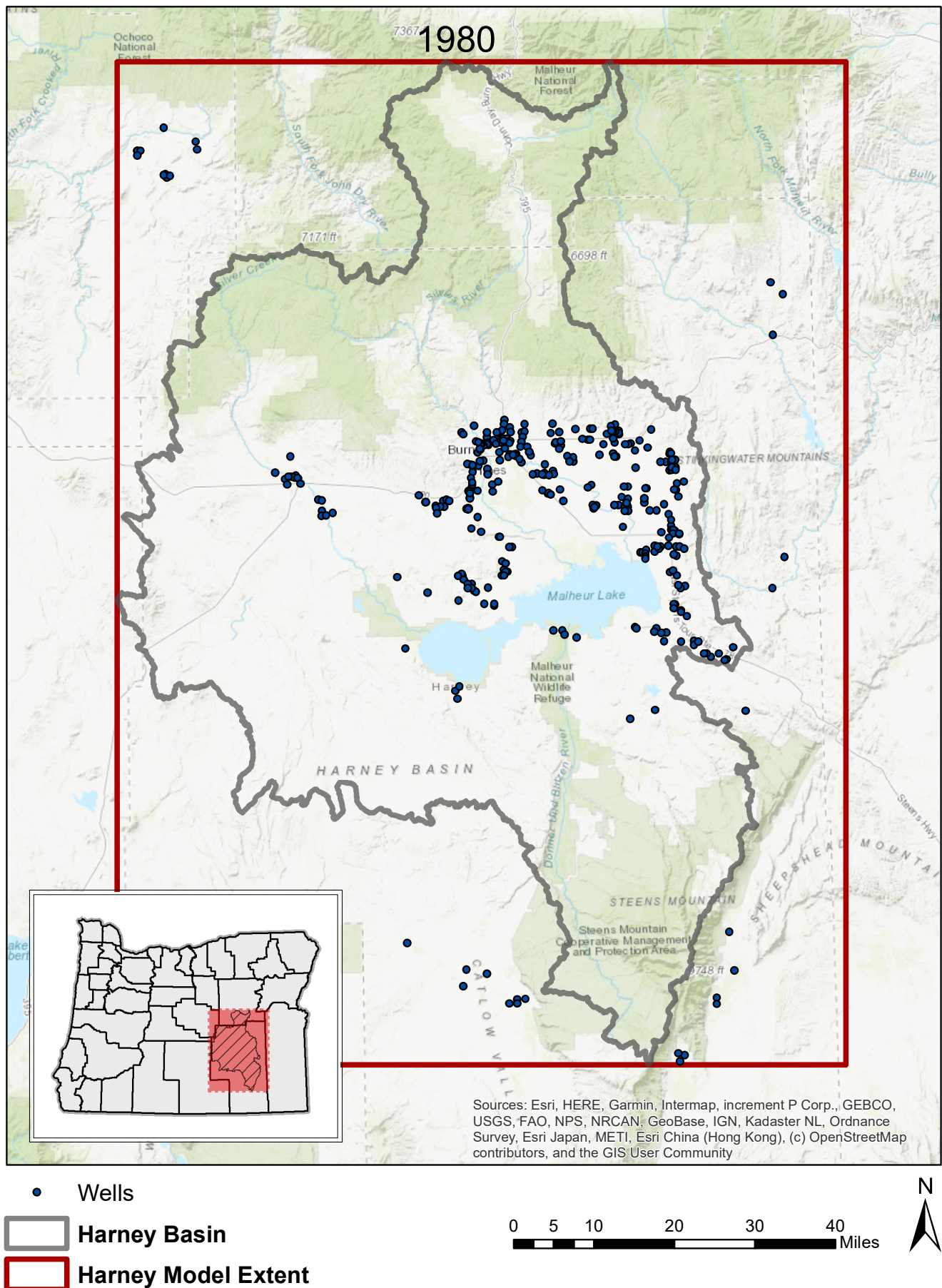


Figure I20: Map showing groundwater irrigation well sites within the expected USGS groundwater model extent, 2018.



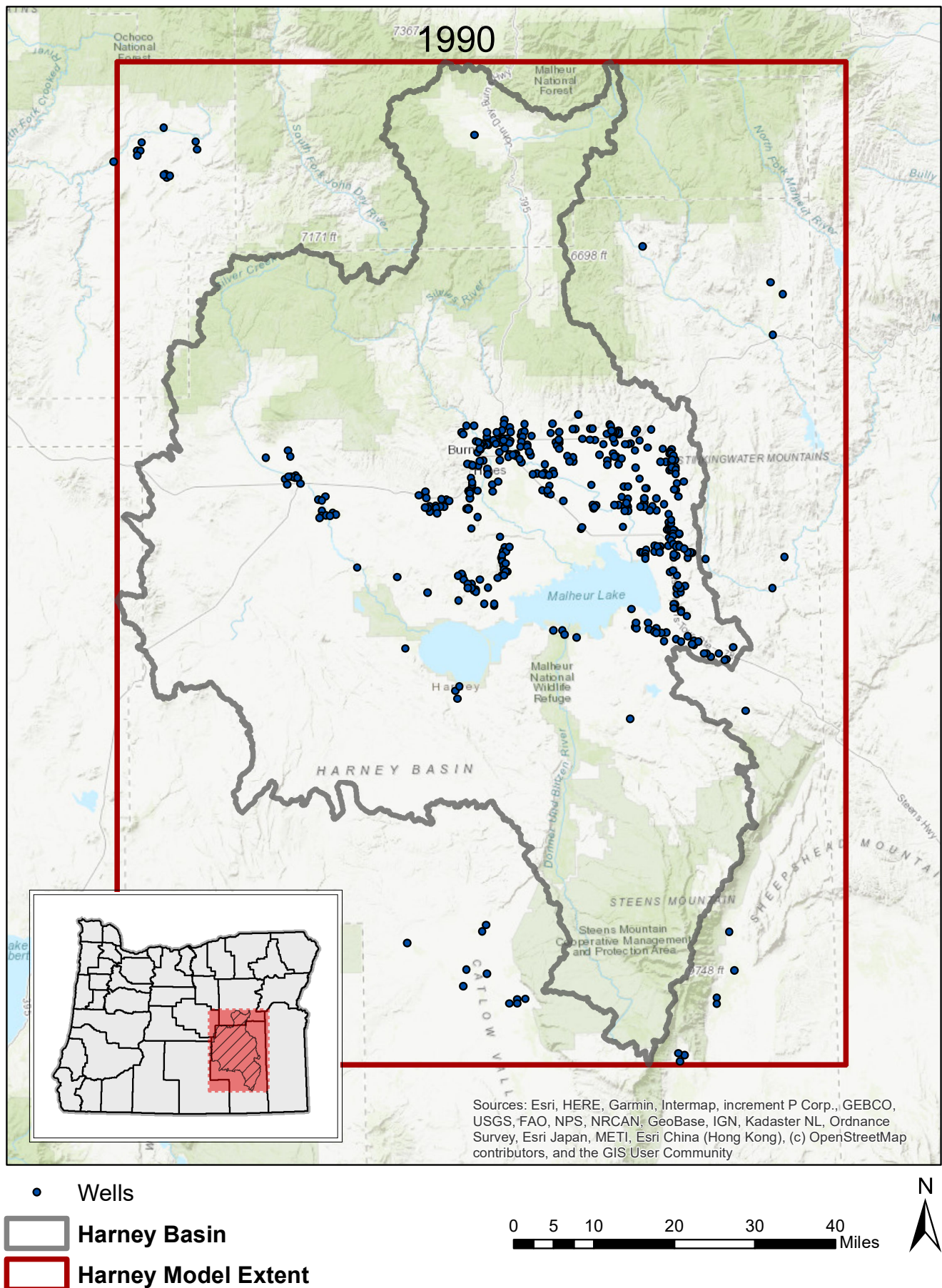


Figure I20: Map showing groundwater irrigation well sites within the expected USGS groundwater model extent, 2018.



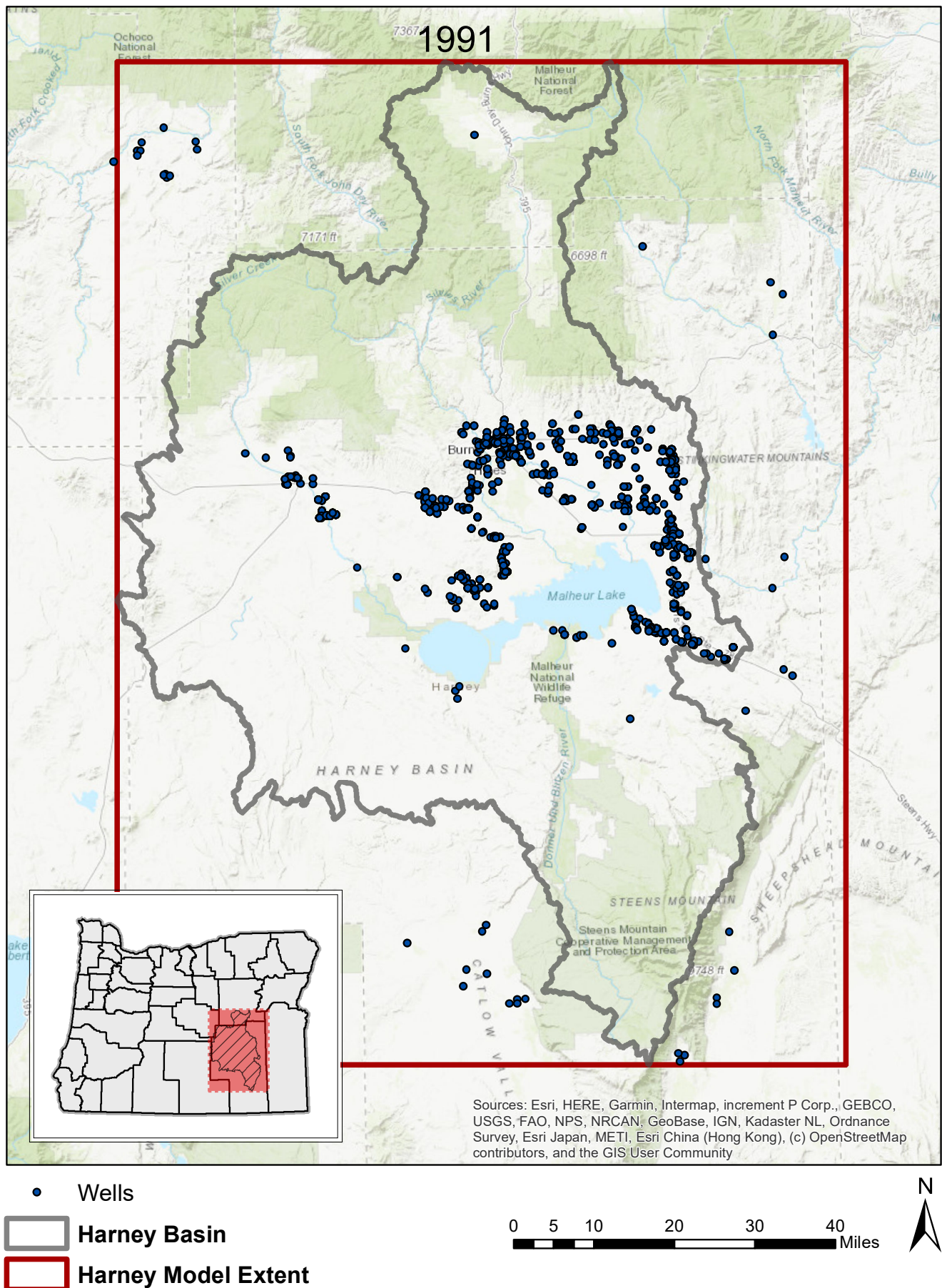


Figure I20: Map showing groundwater irrigation well sites within the expected USGS groundwater model extent, 2018.



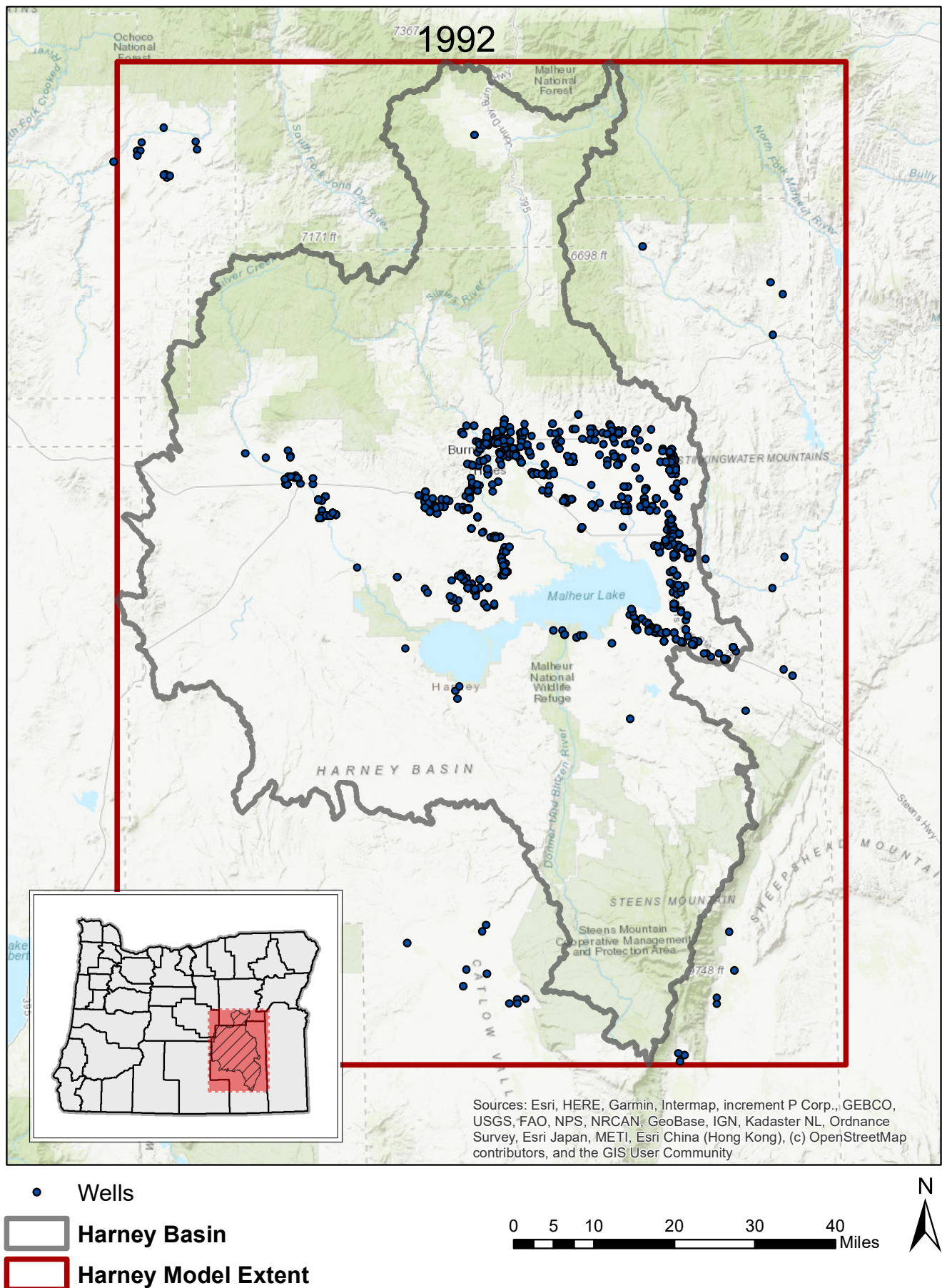


Figure I20: Map showing groundwater irrigation well sites within the expected USGS groundwater model extent, 2018.



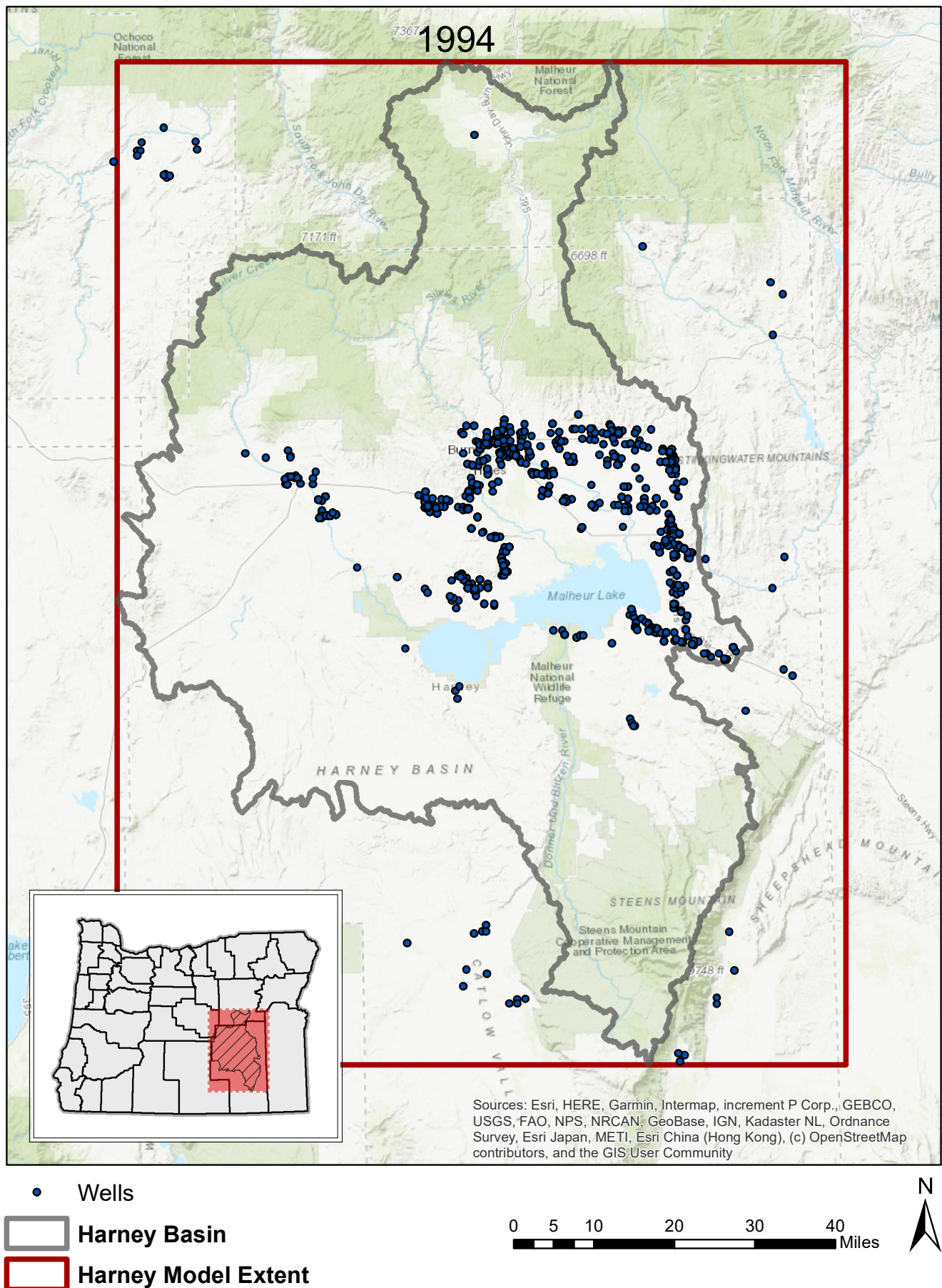


Figure I20: Map showing groundwater irrigation well sites within the expected USGS groundwater model extent, 2018.



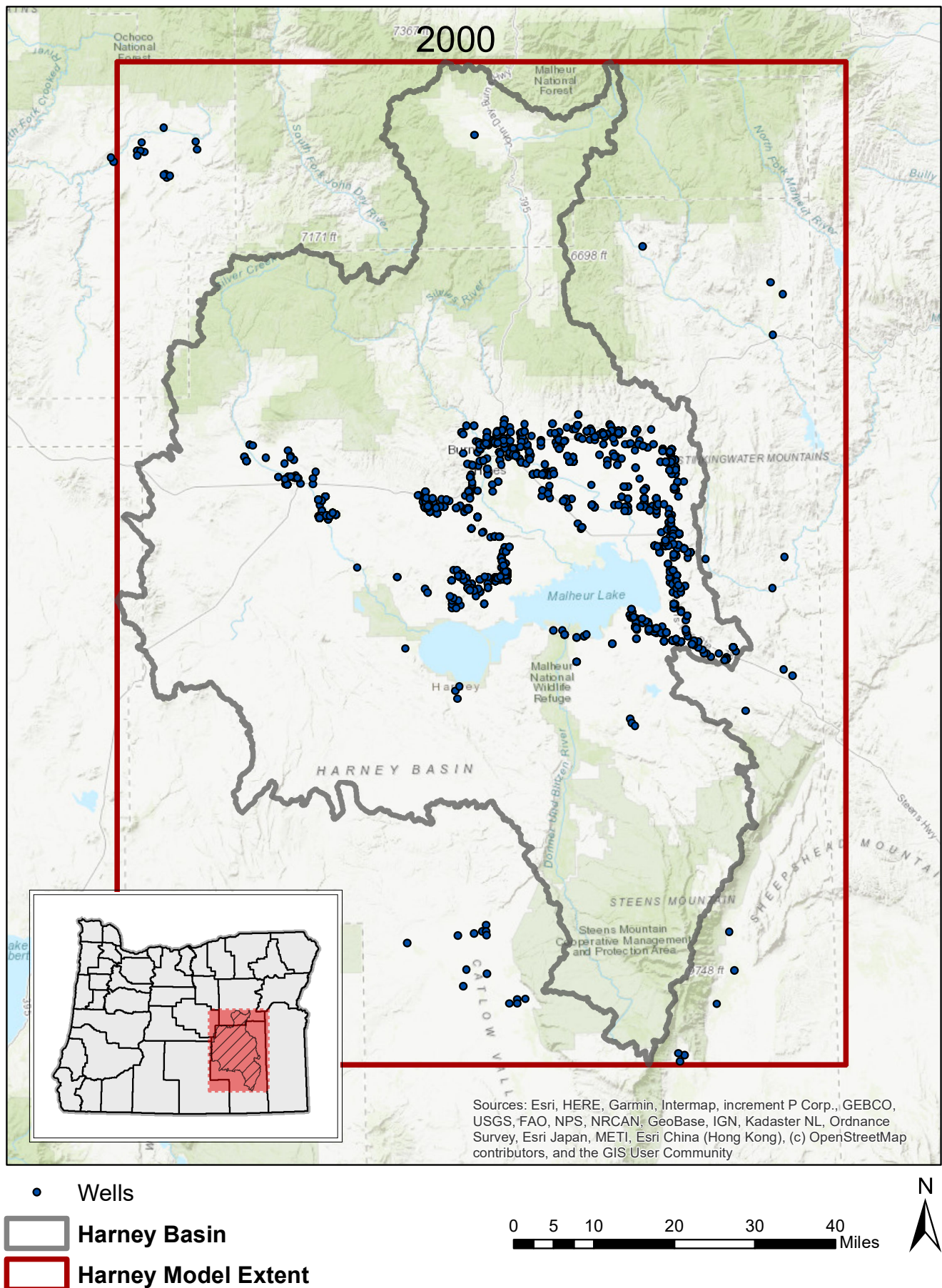


Figure I20: Map showing groundwater irrigation well sites within the expected USGS groundwater model extent, 2018.



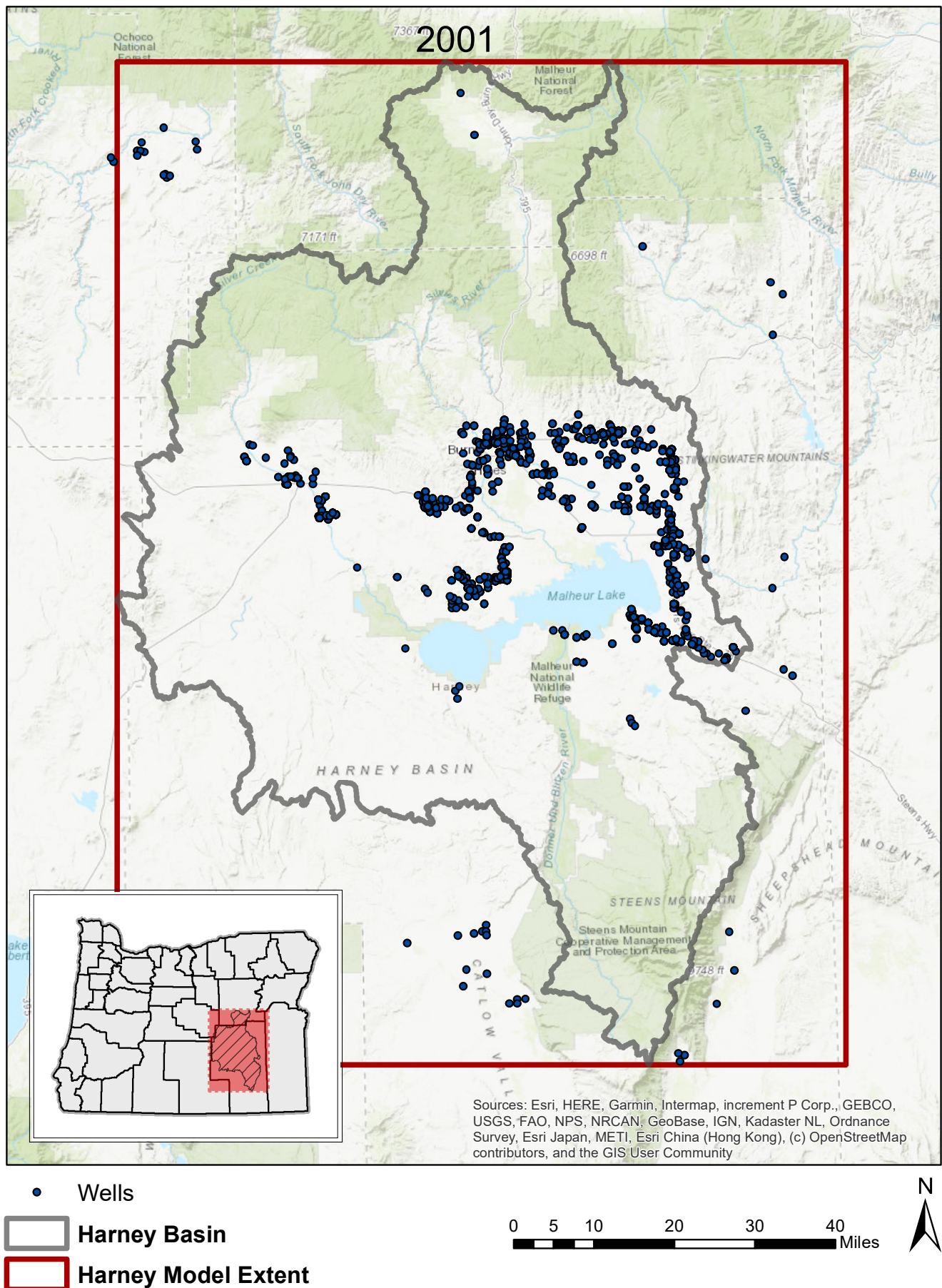


Figure I20: Map showing groundwater irrigation well sites within the expected USGS groundwater model extent, 2018.



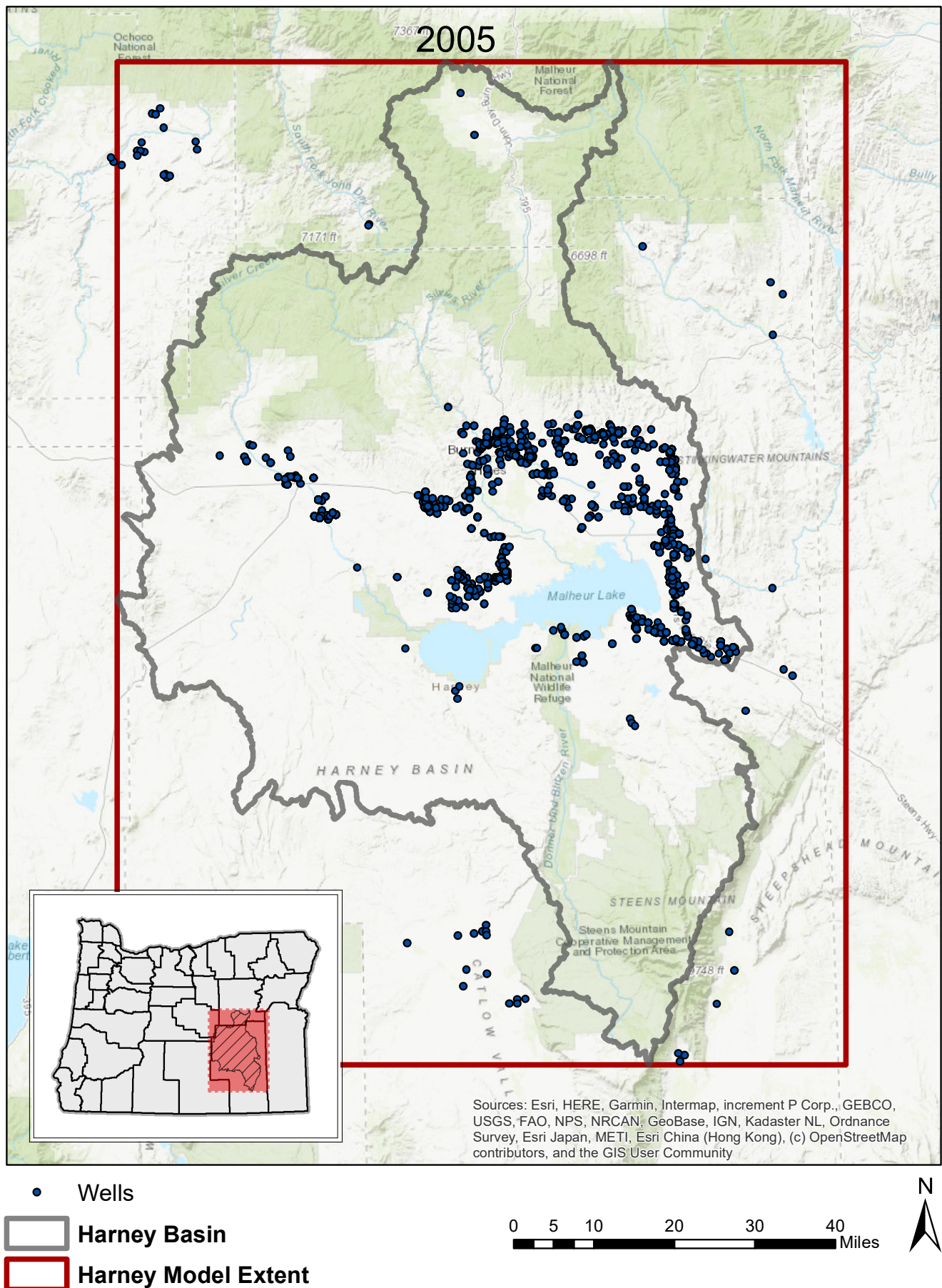


Figure I20: Map showing groundwater irrigation well sites within the expected USGS groundwater model extent, 2018.



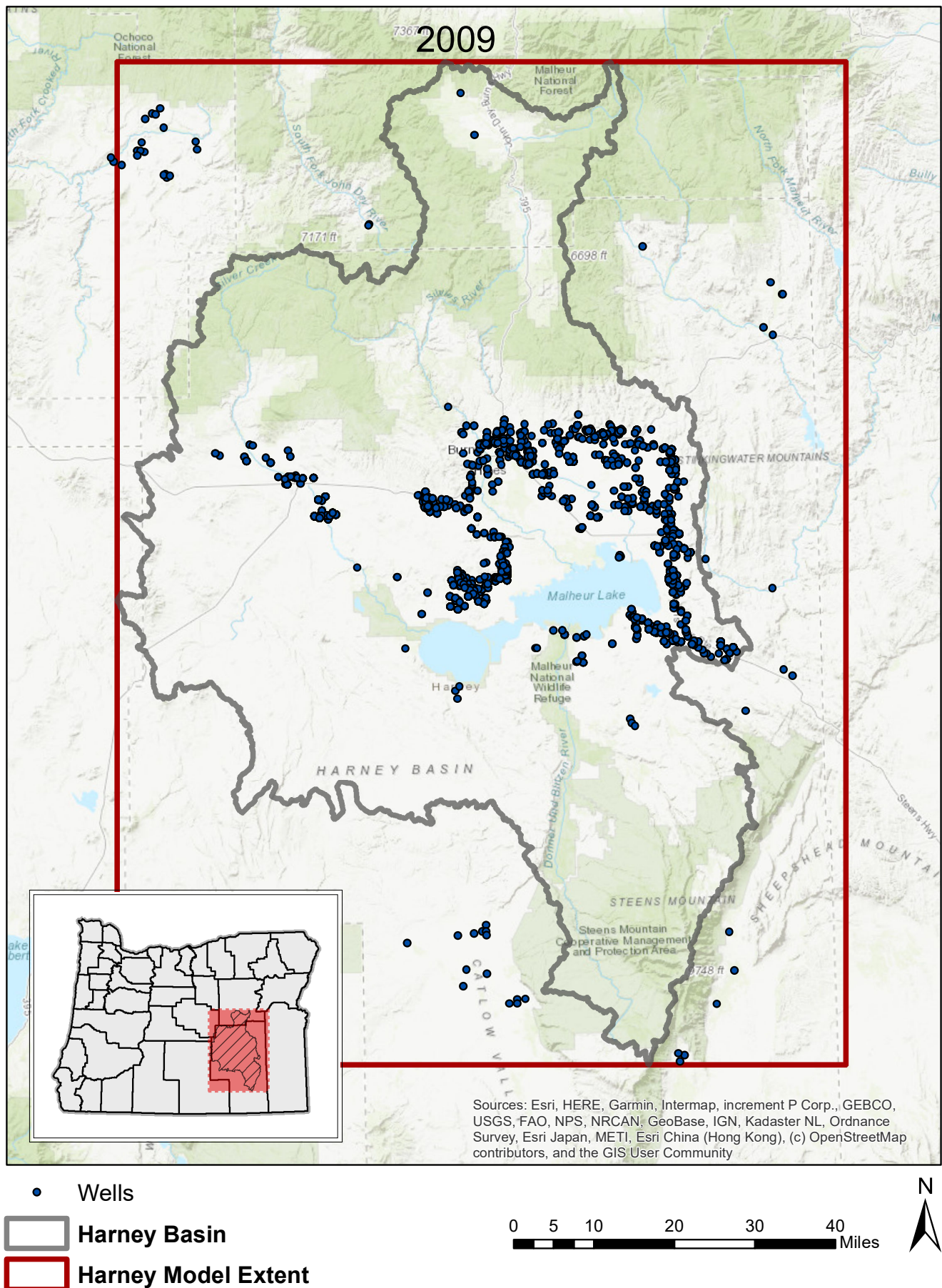


Figure I20: Map showing groundwater irrigation well sites within the expected USGS groundwater model extent, 2018.



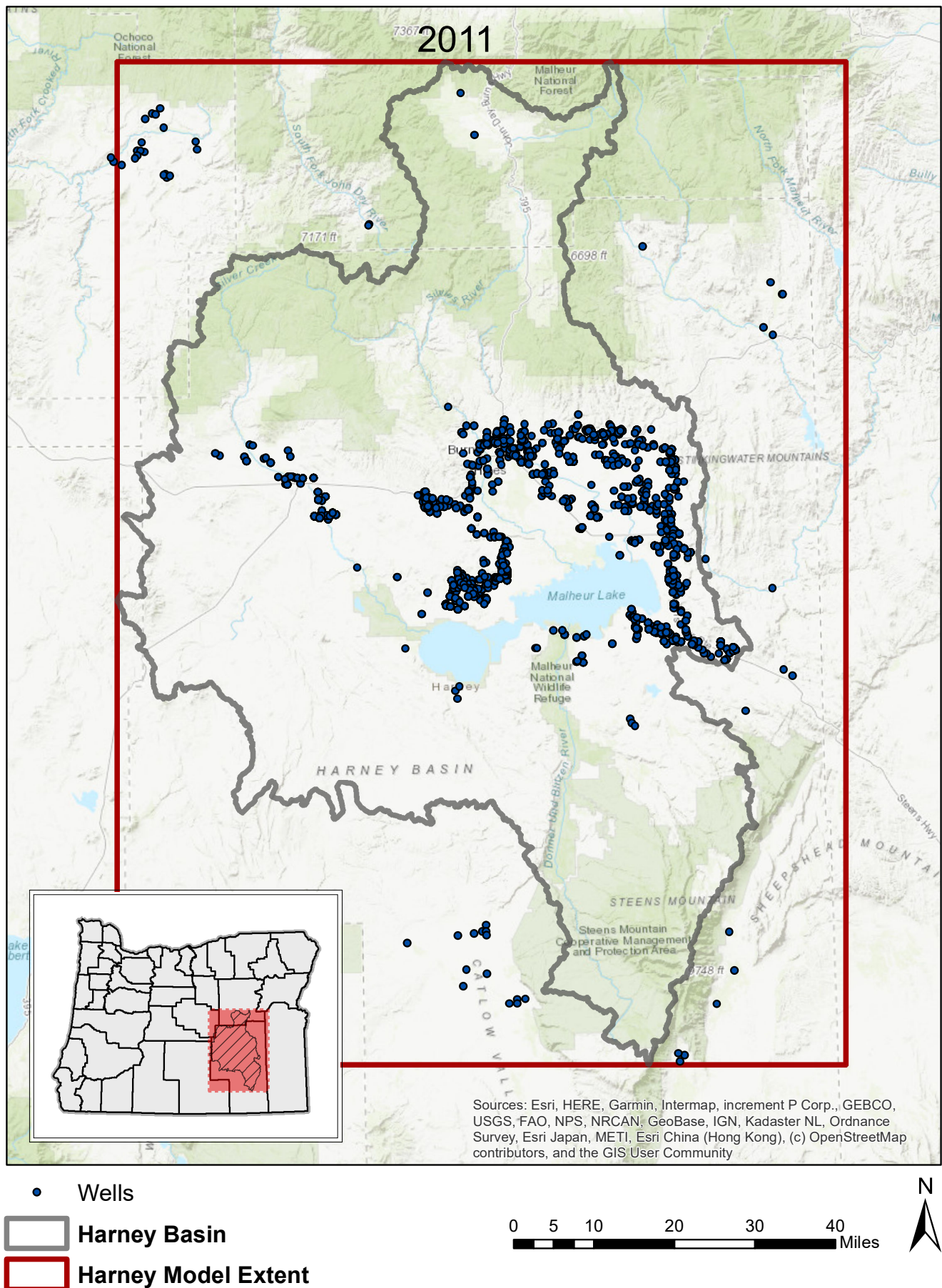


Figure I20: Map showing groundwater irrigation well sites within the expected USGS groundwater model extent, 2018.



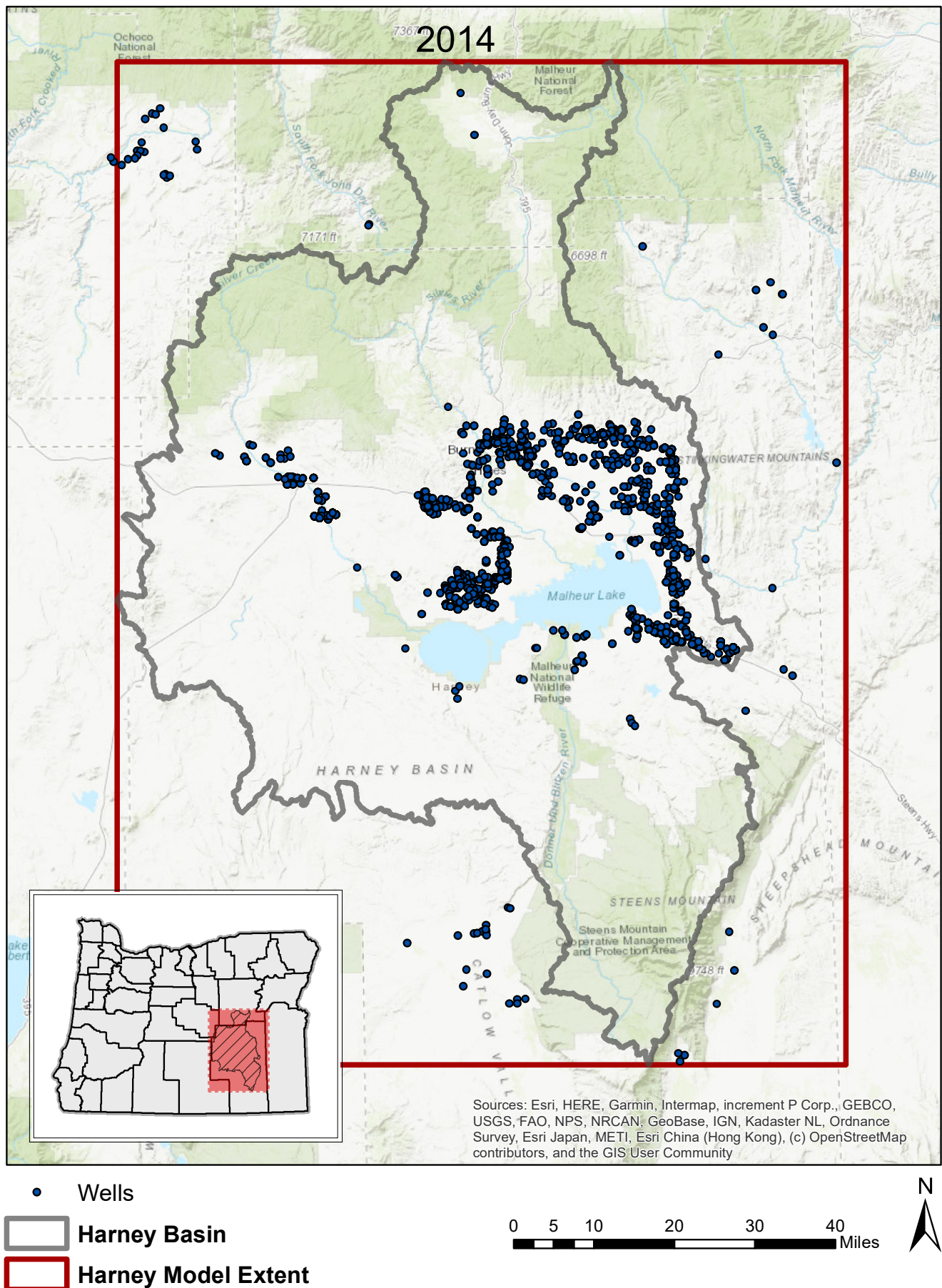


Figure I20: Map showing groundwater irrigation well sites within the expected USGS groundwater model extent, 2018.



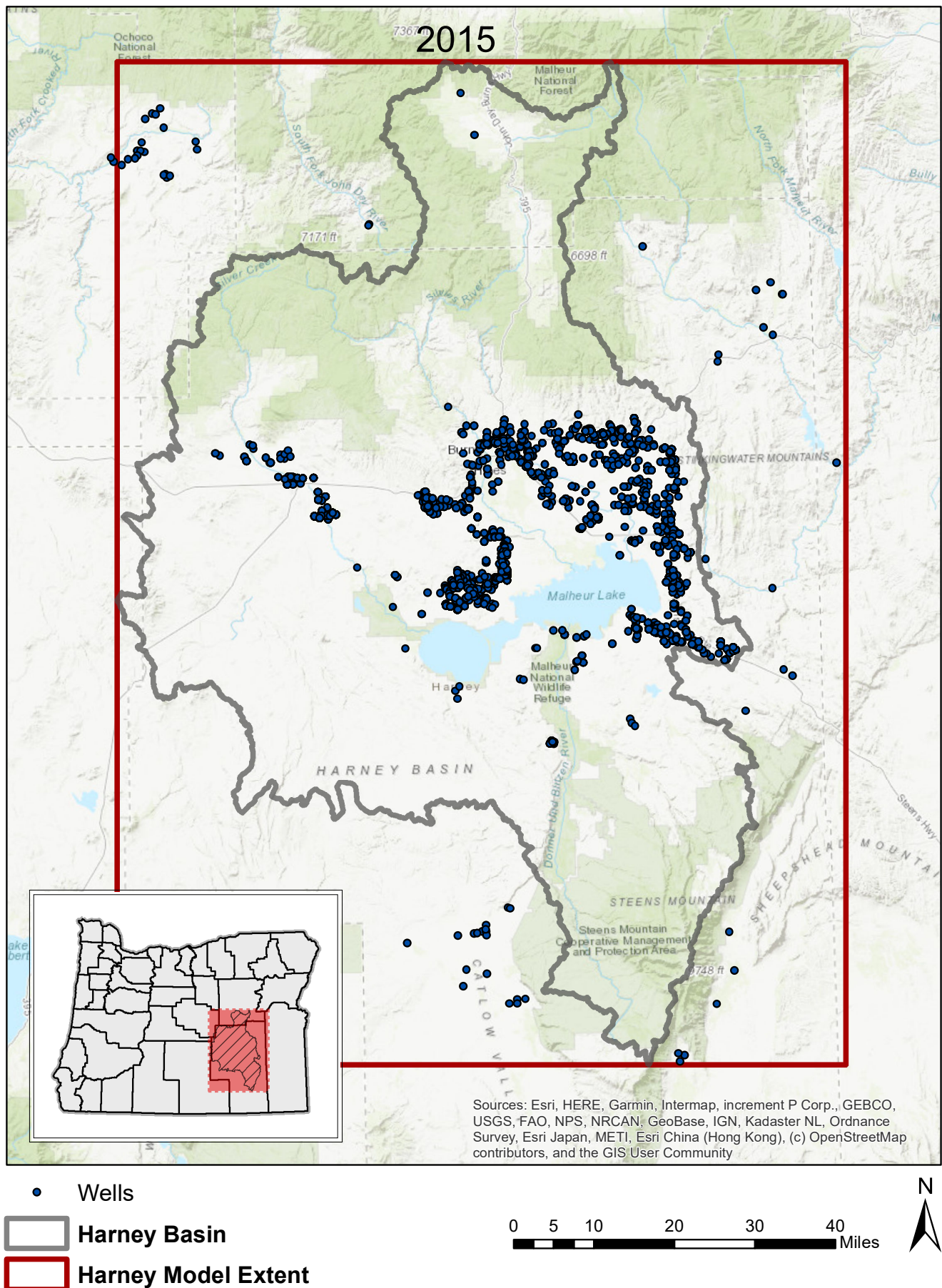


Figure I20: Map showing groundwater irrigation well sites within the expected USGS groundwater model extent, 2018.



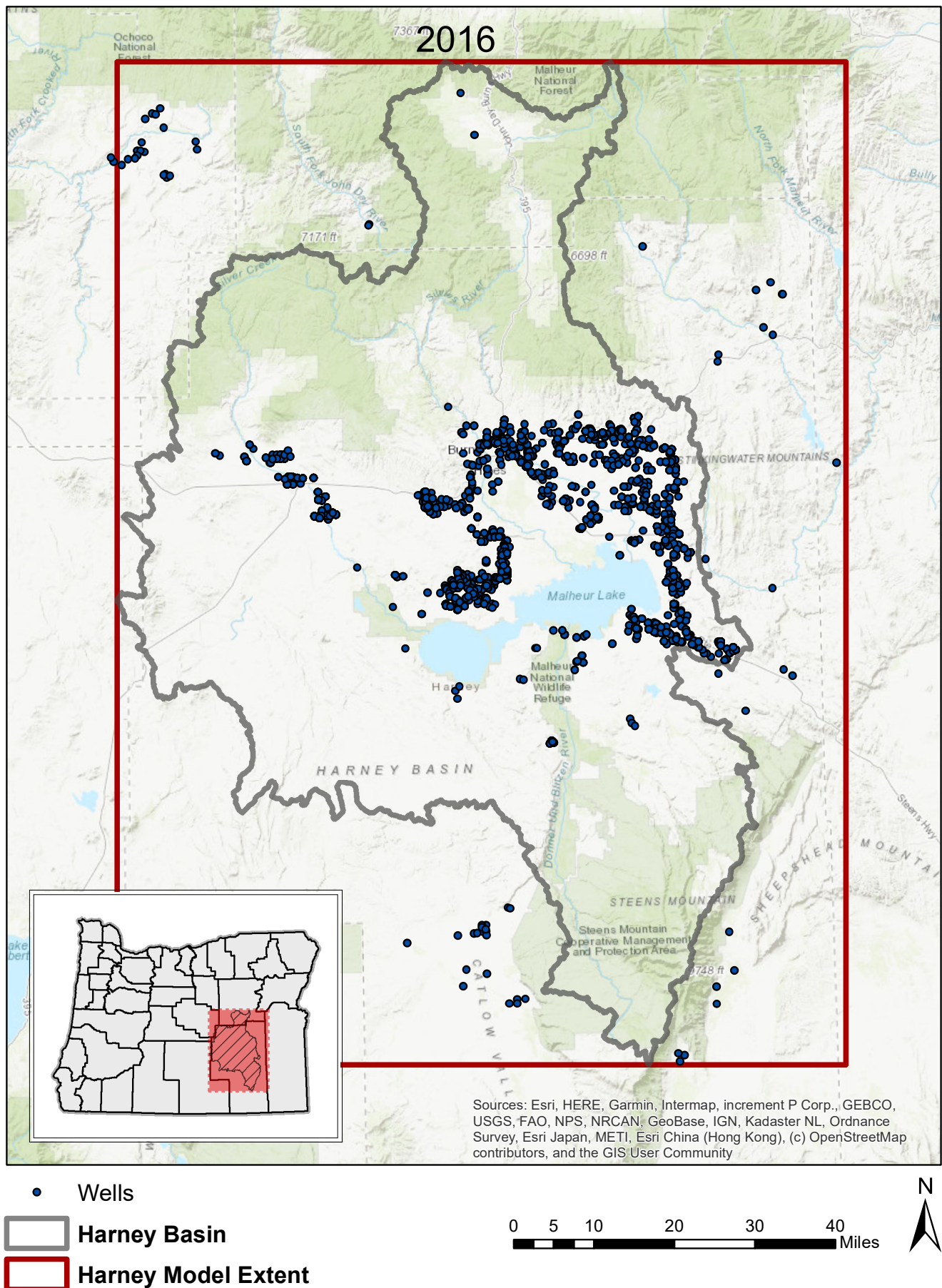


Figure I20: Map showing groundwater irrigation well sites within the expected USGS groundwater model extent, 2018.



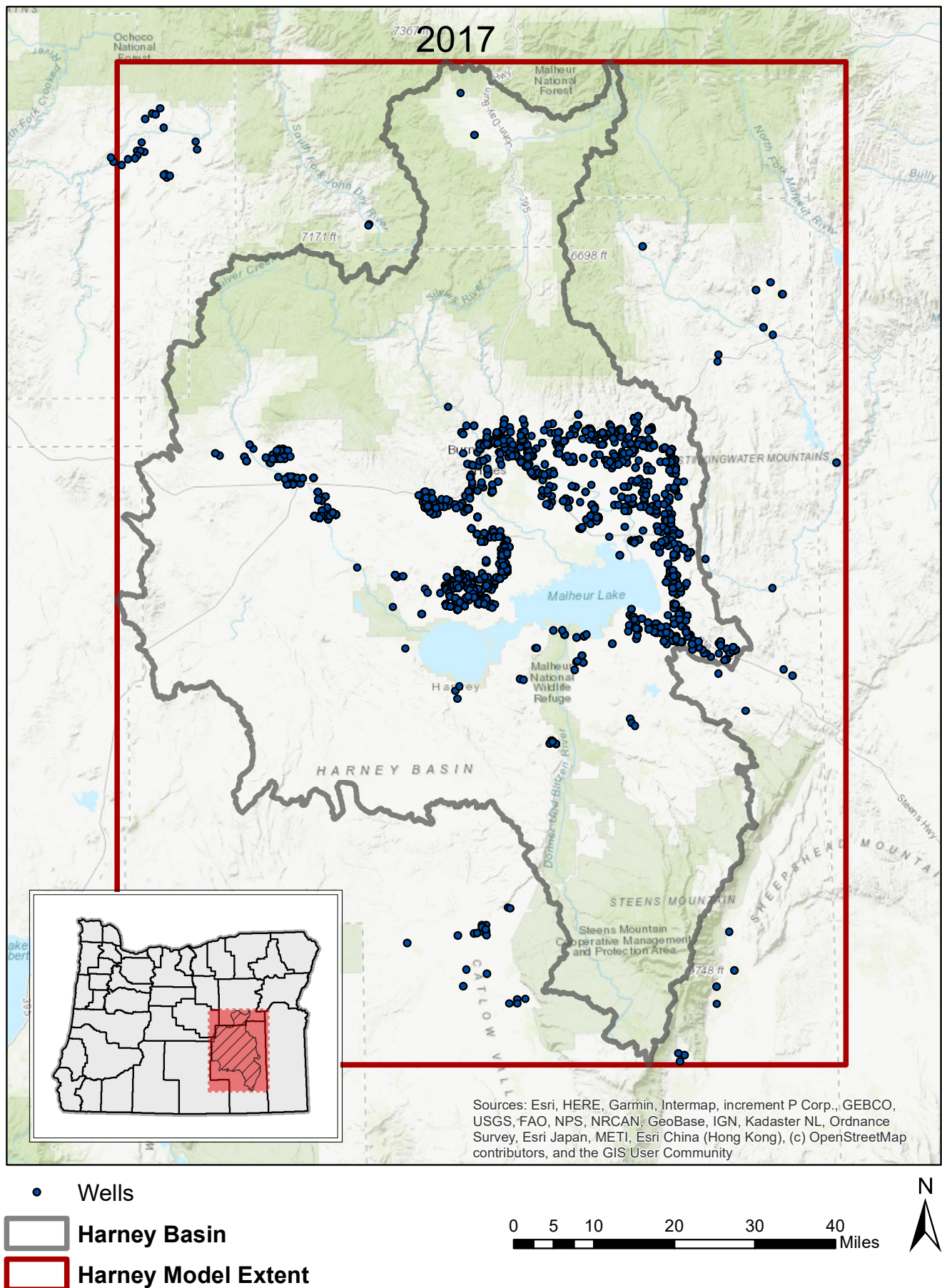


Figure I20: Map showing groundwater irrigation well sites within the expected USGS groundwater model extent, 2018.



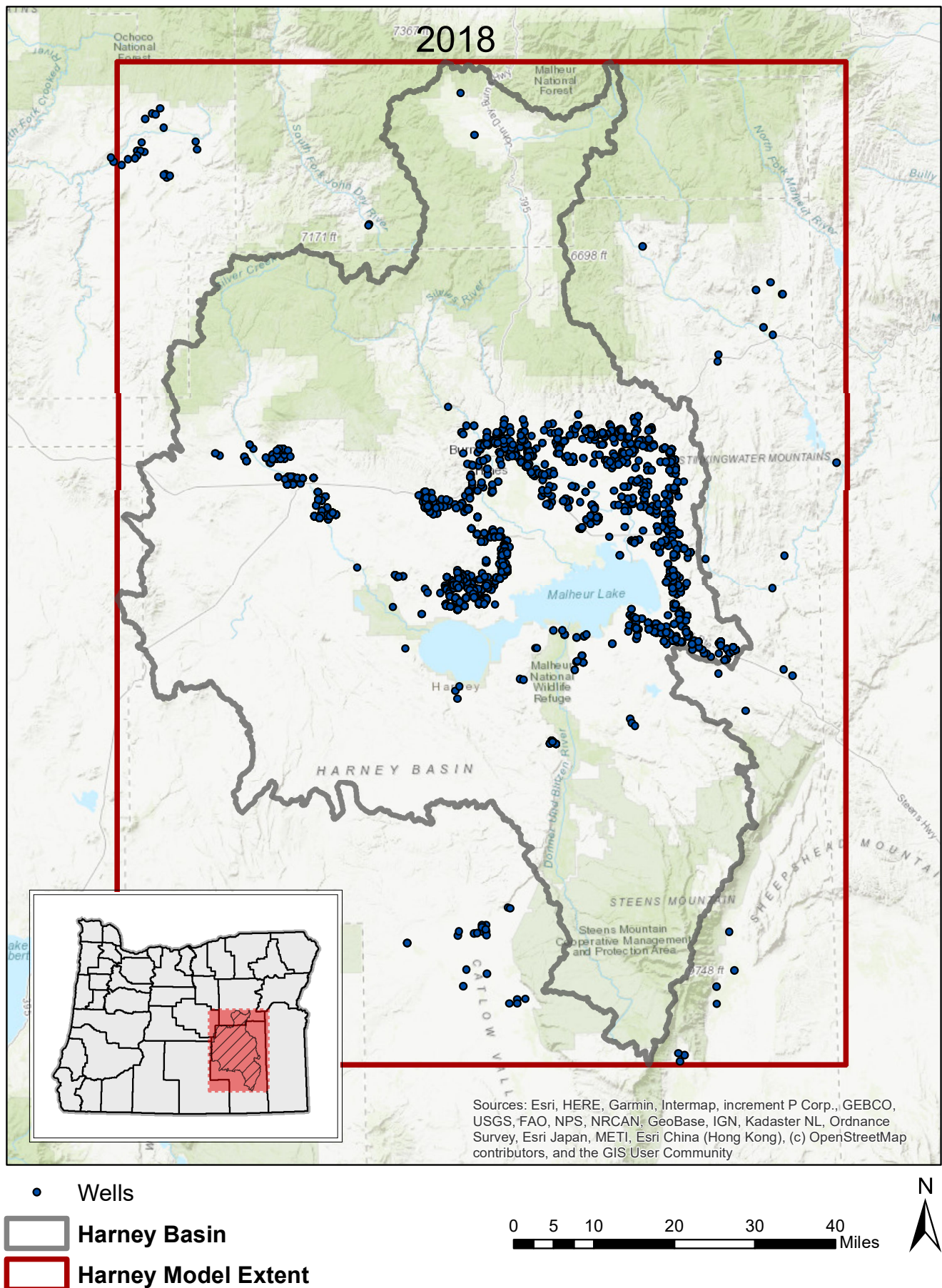


Figure I20: Map showing groundwater irrigation well sites within the expected USGS groundwater model extent, 2018.

## Appendix J

Appendix J contains maps showing groundwater non-irrigation well sites within the expected USGS groundwater model extent, for select years, 1930-2018. Each map represents a single year.



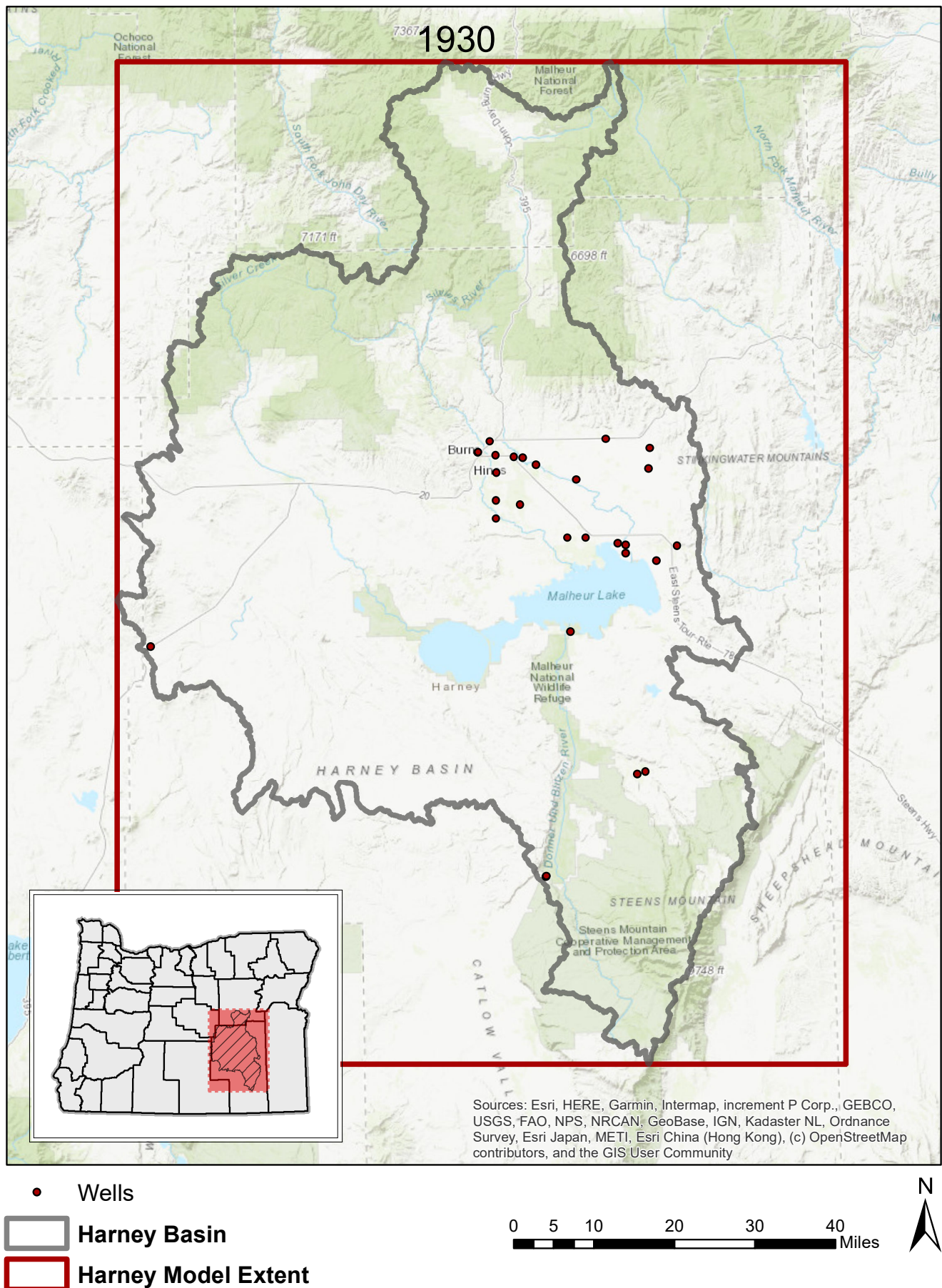


Figure J20: Map showing groundwater non-irrigation well sites within the expected USGS groundwater model extent, 2018.



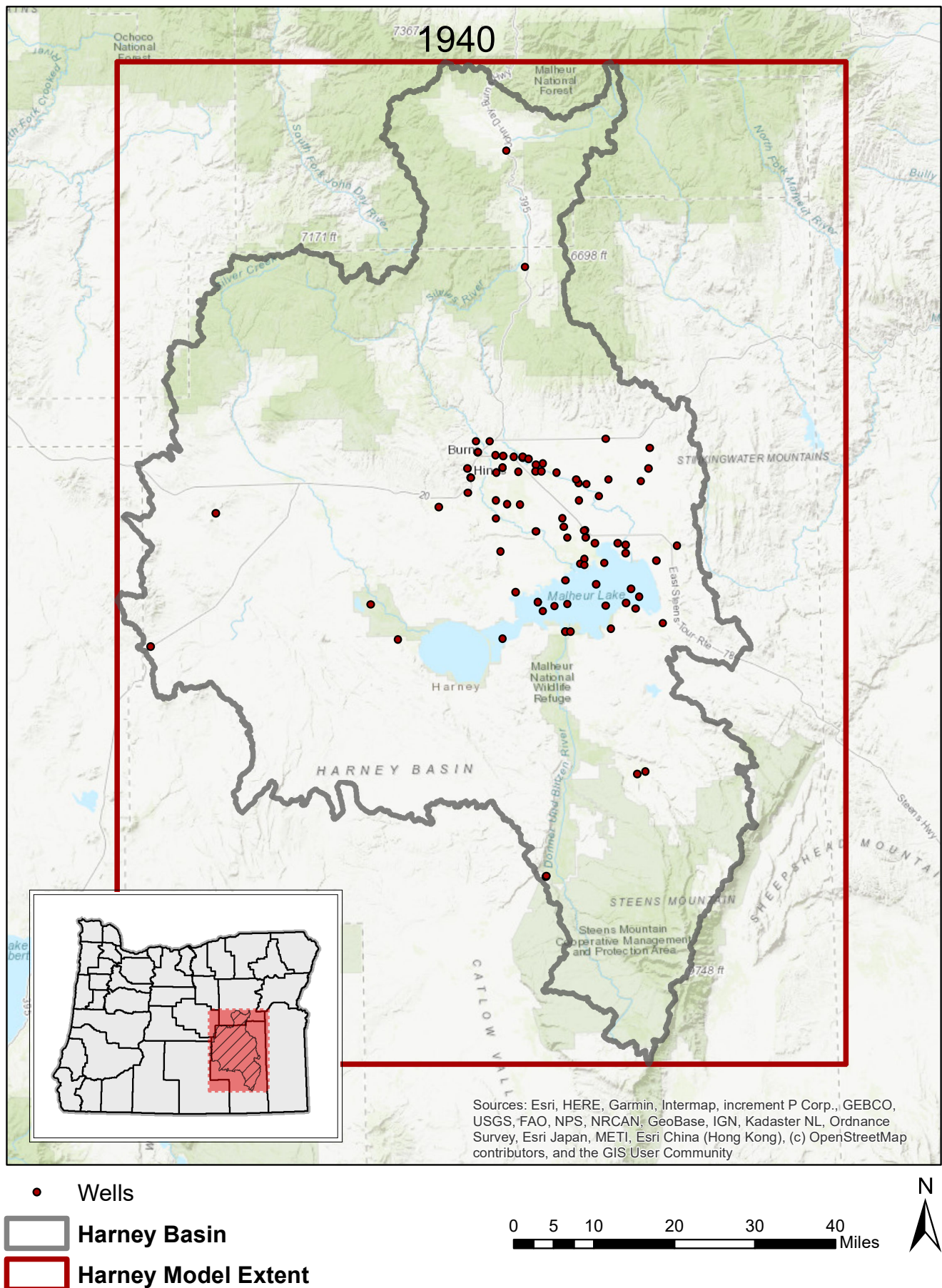


Figure J20: Map showing groundwater non-irrigation well sites within the expected USGS groundwater model extent, 2018.



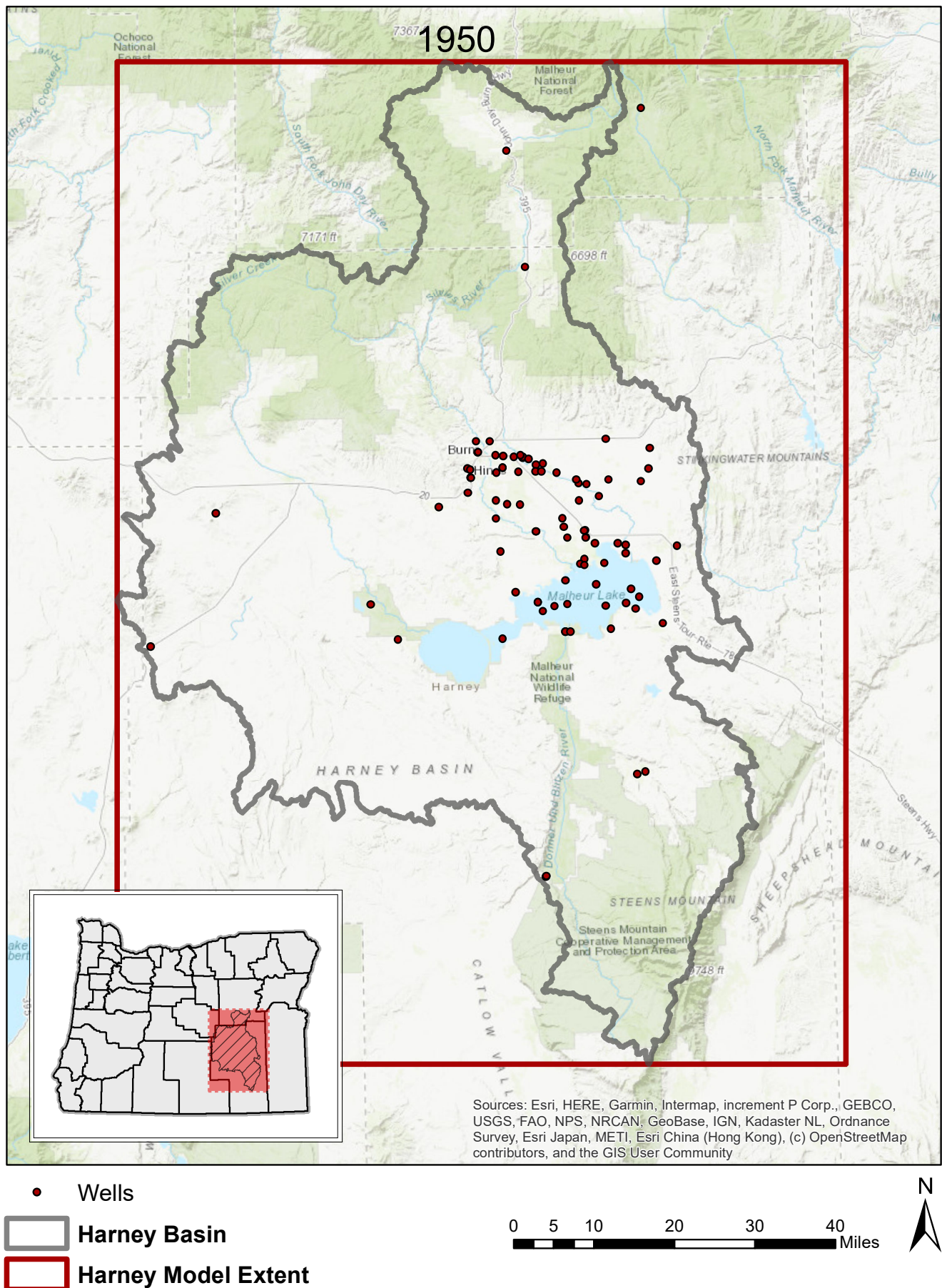


Figure J20: Map showing groundwater non-irrigation well sites within the expected USGS groundwater model extent, 2018.



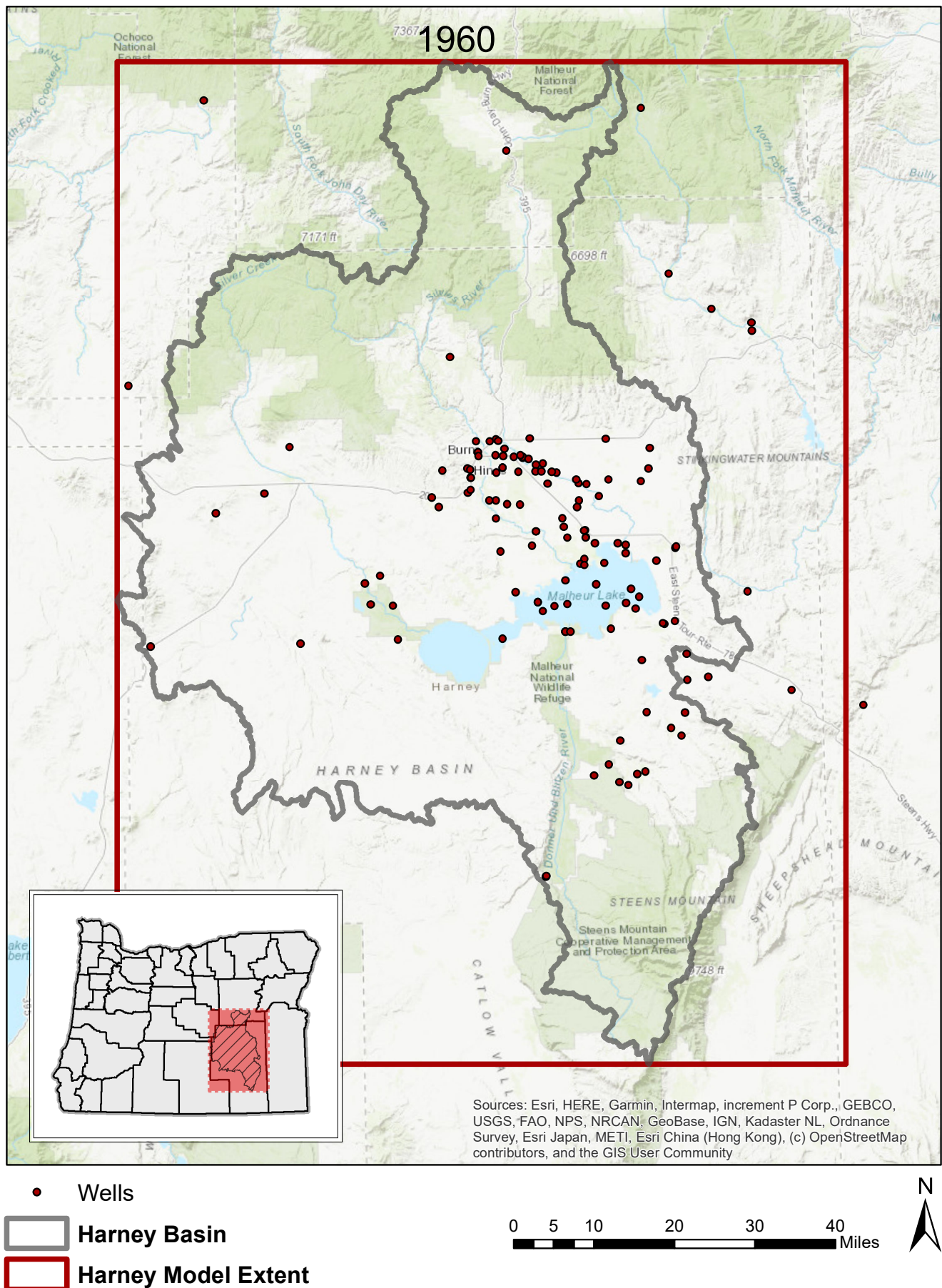


Figure J20: Map showing groundwater non-irrigation well sites within the expected USGS groundwater model extent, 2018.



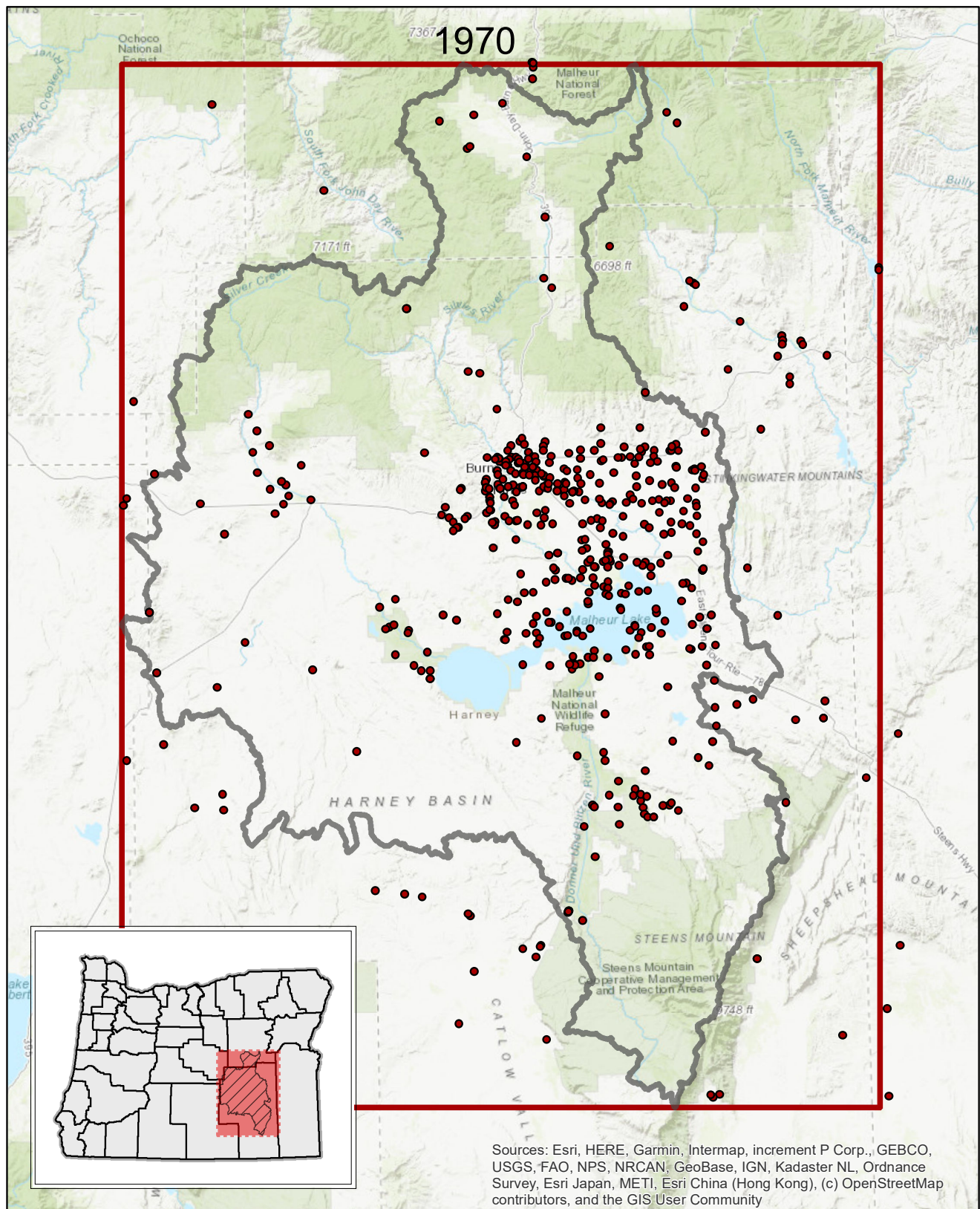


Figure J20: Map showing groundwater non-irrigation well sites within the expected USGS groundwater model extent, 2018.



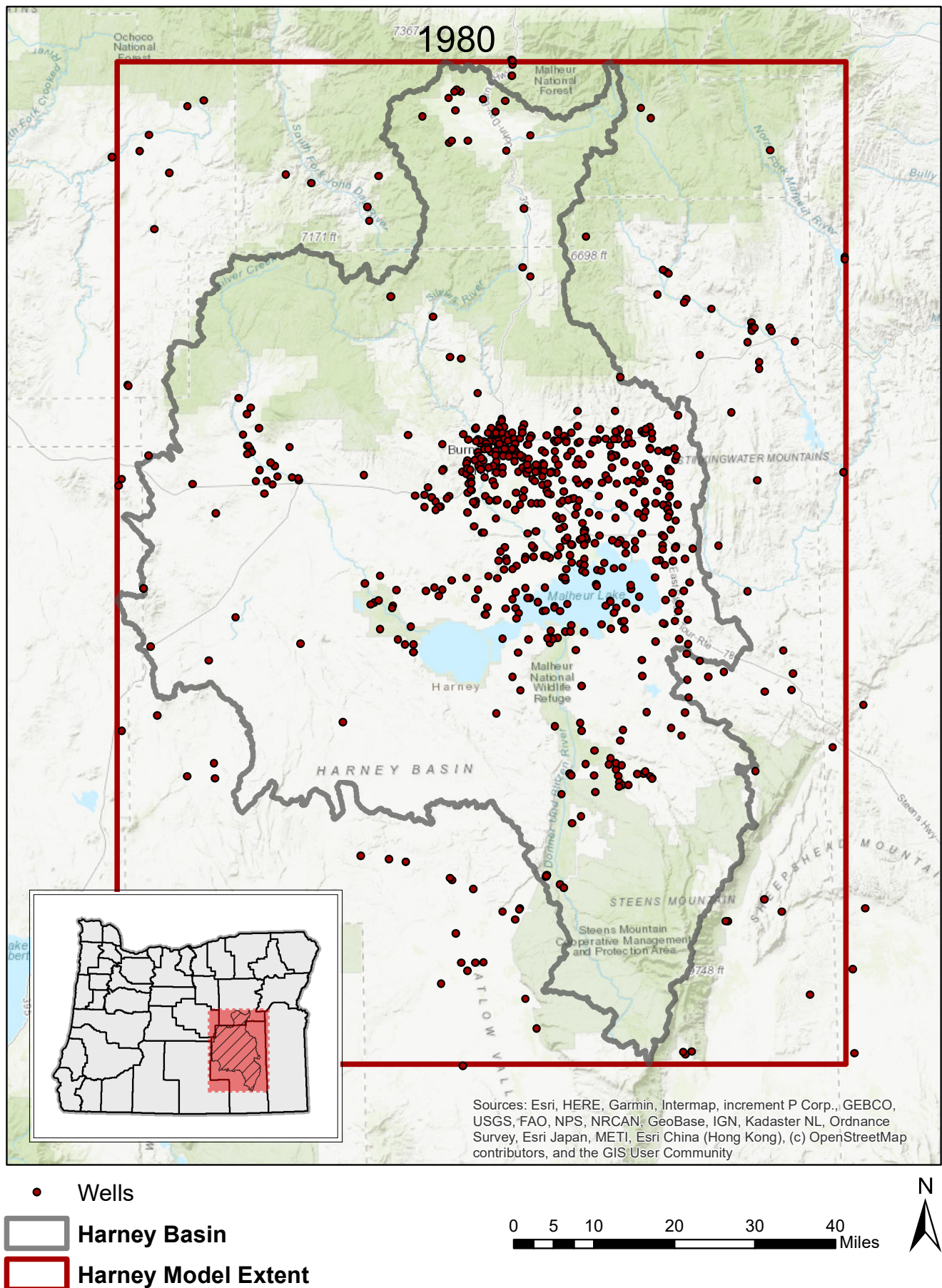


Figure J20: Map showing groundwater non-irrigation well sites within the expected USGS groundwater model extent, 2018.



























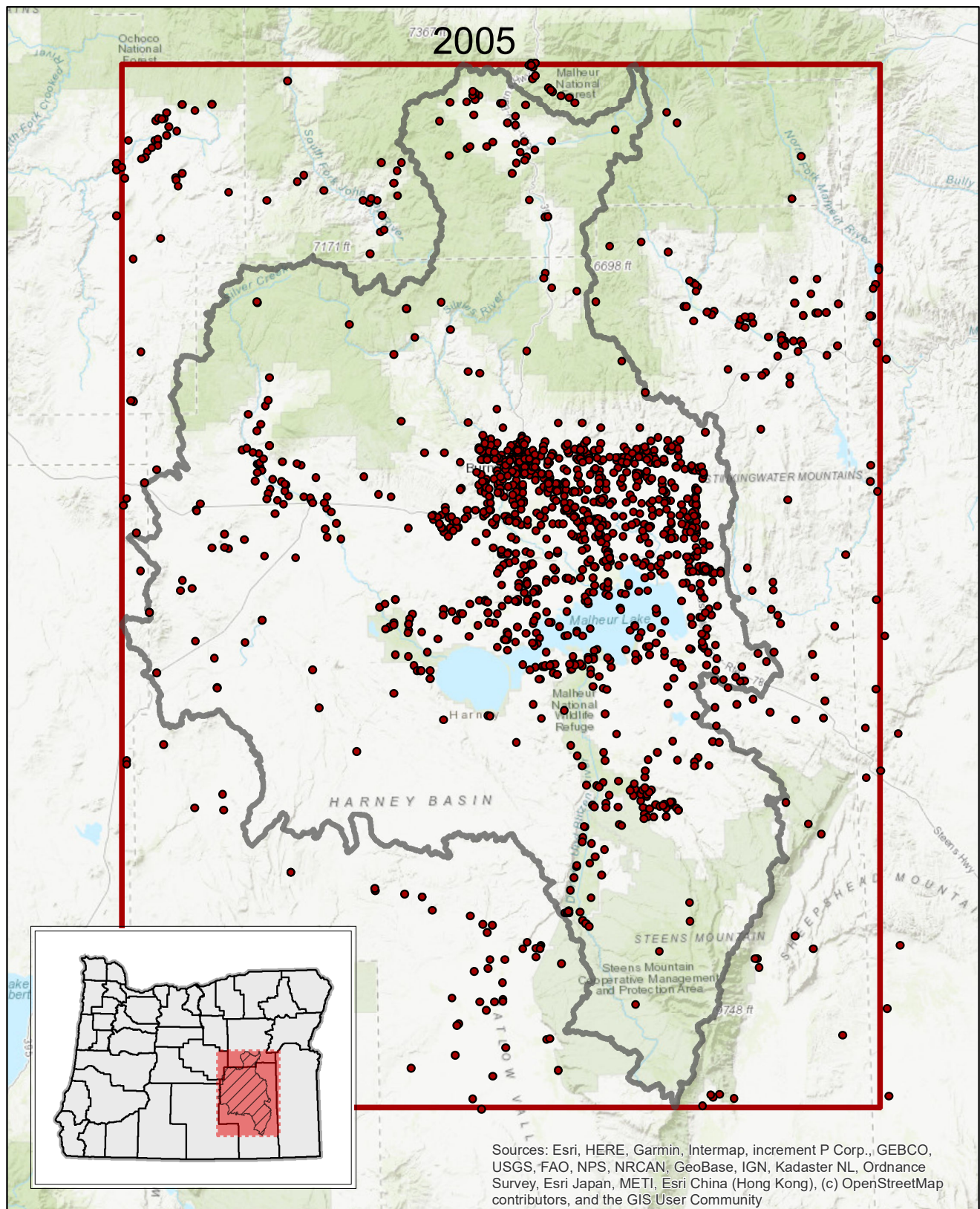


Figure J20: Map showing groundwater non-irrigation well sites within the expected USGS J14 groundwater model extent, 2018.



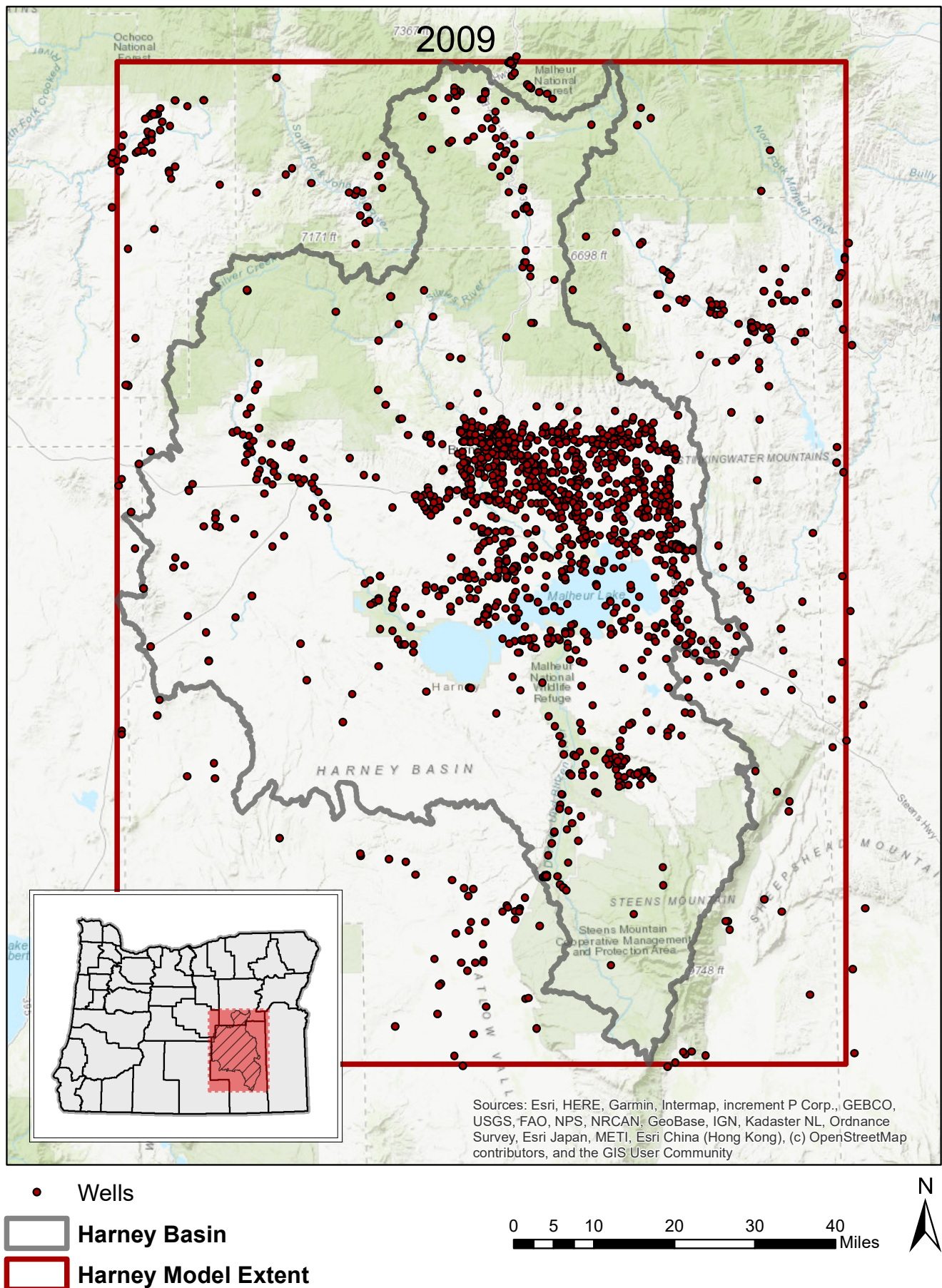


Figure J20: Map showing groundwater non-irrigation well sites within the expected USGS J15 groundwater model extent, 2018.







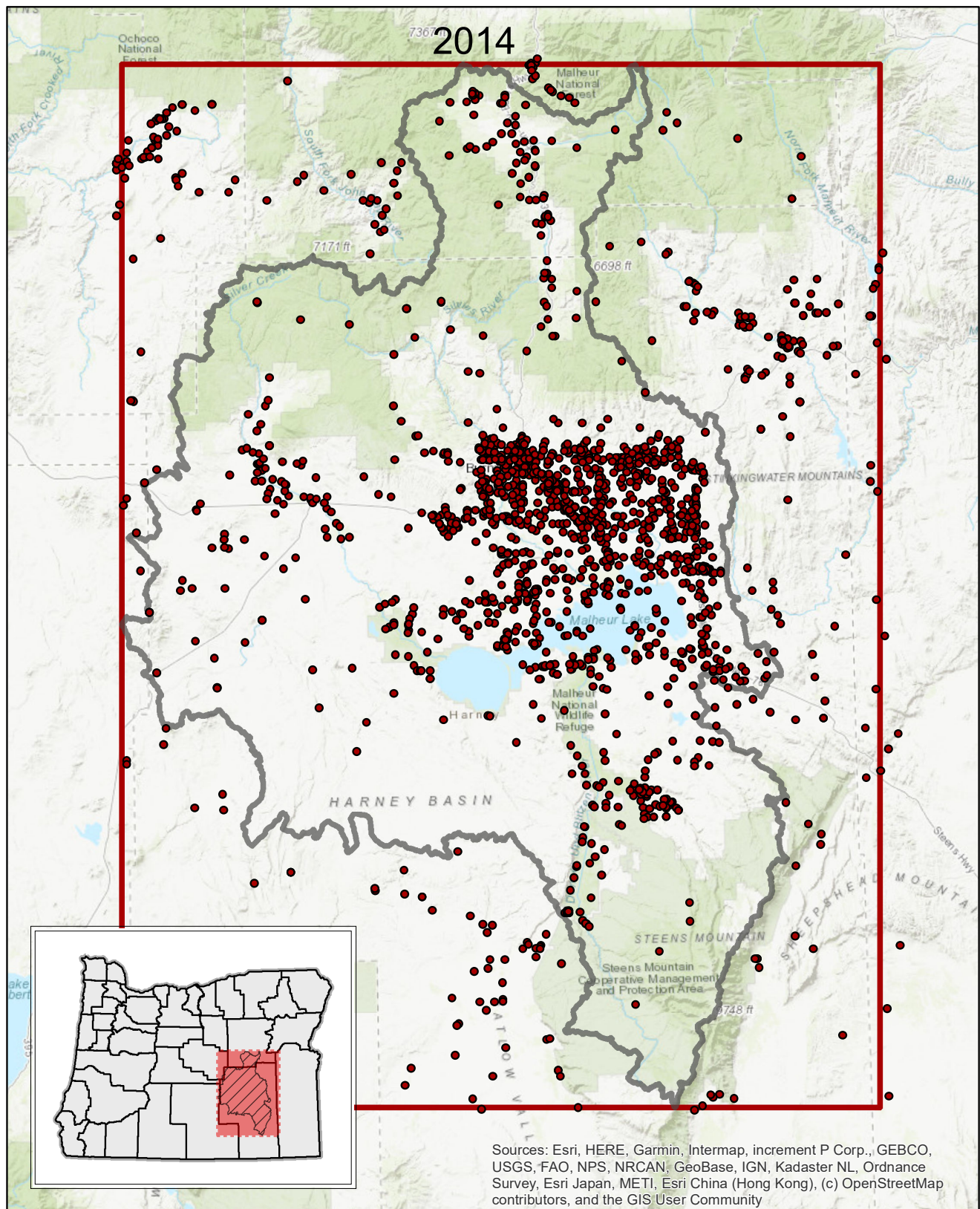


Figure J20: Map showing groundwater non-irrigation well sites within the expected USGS J17 groundwater model extent, 2018.



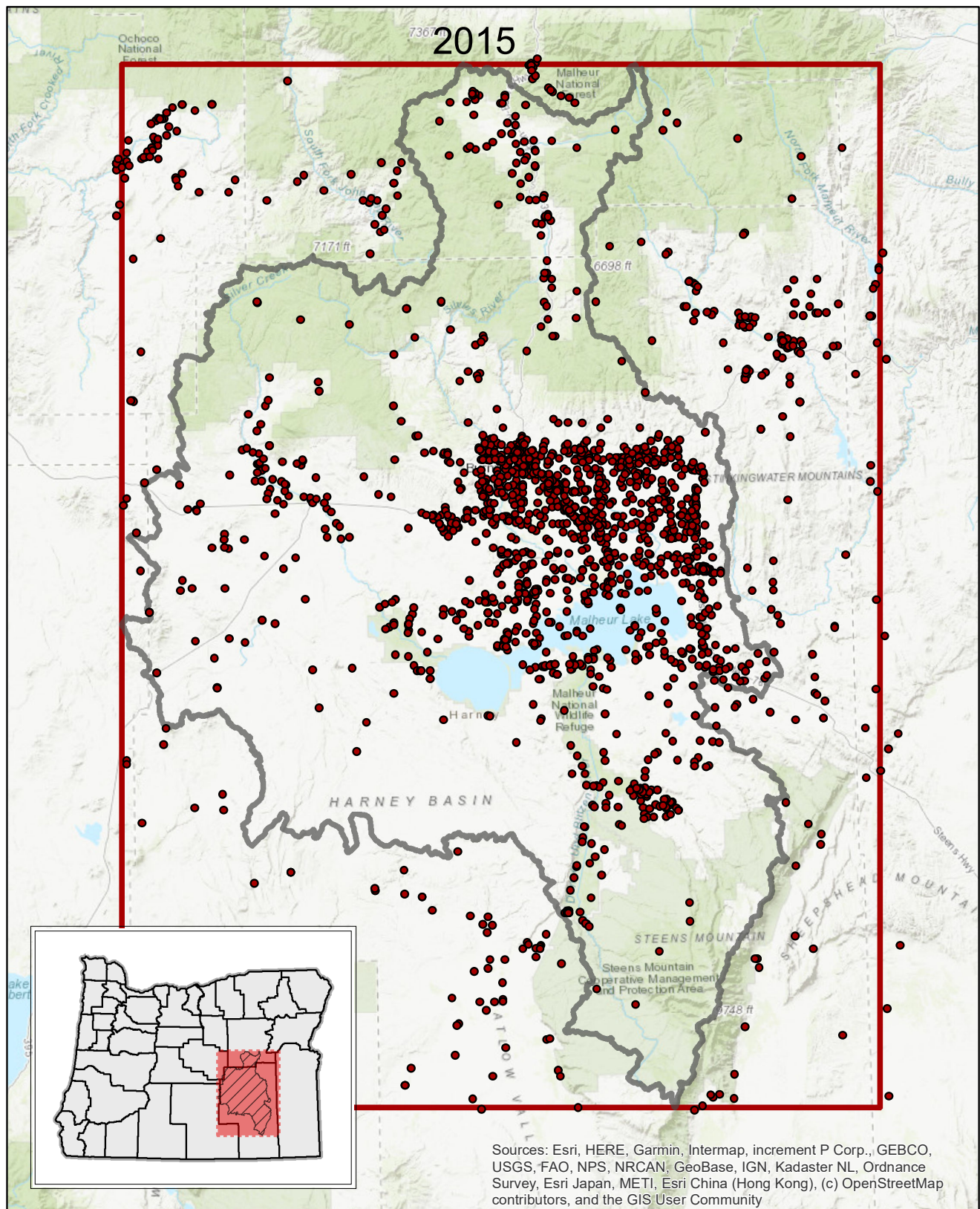


Figure J20: Map showing groundwater non-irrigation well sites within the expected USGS J18 groundwater model extent, 2018.



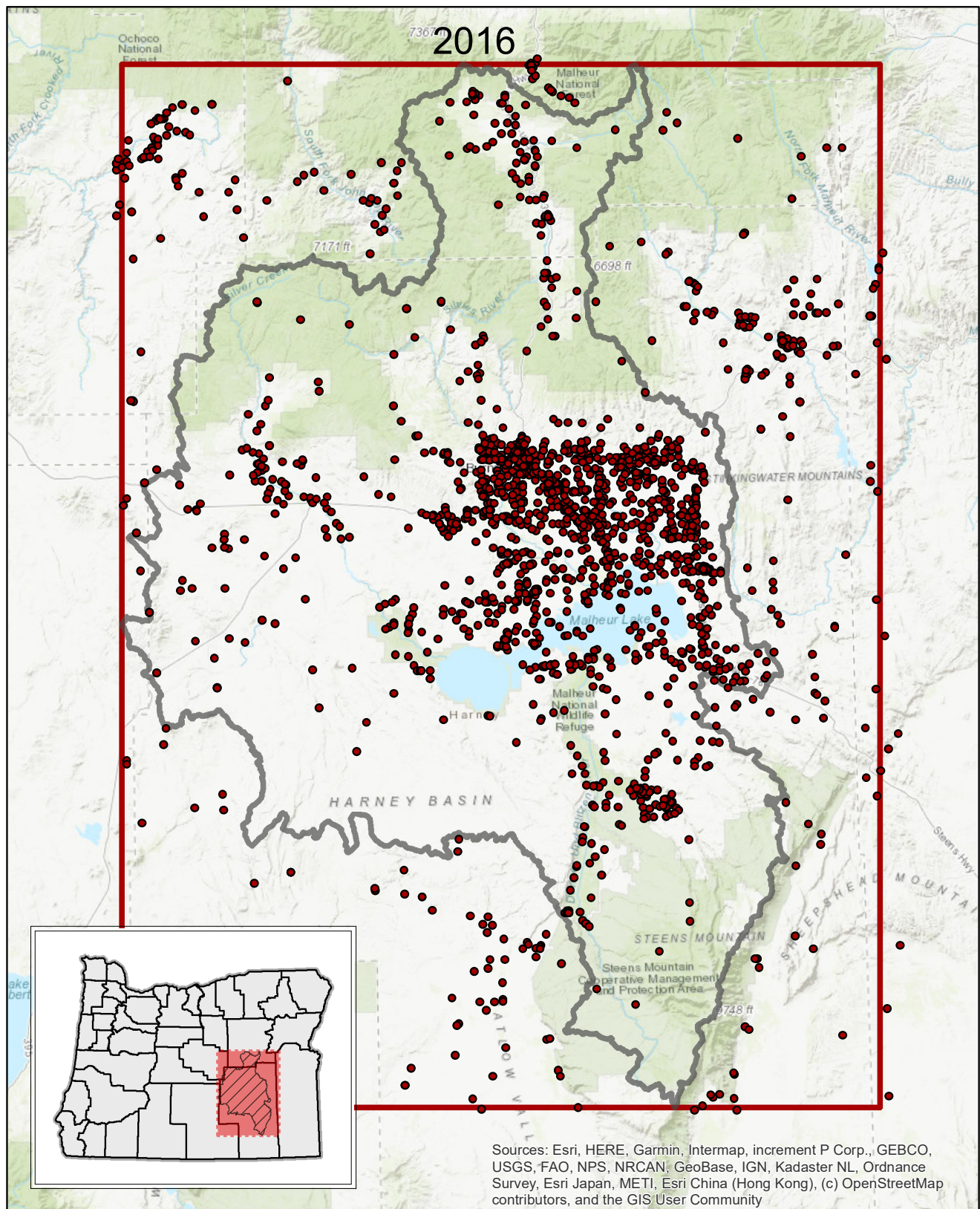


Figure J20: Map showing groundwater non-irrigation well sites within the expected USGS J19 groundwater model extent, 2018.



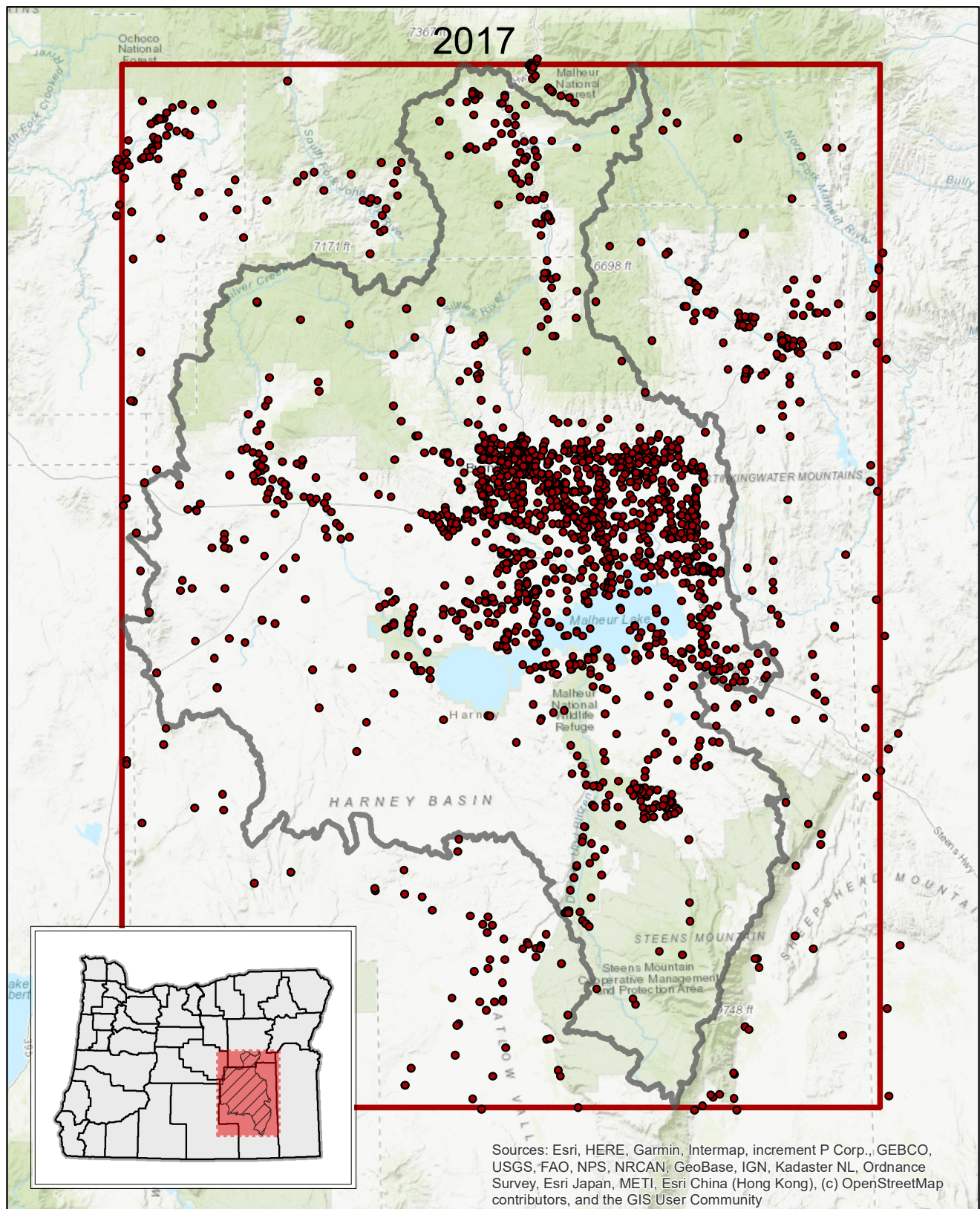


Figure J20: Map showing groundwater non-irrigation well sites within the expected USGS J20 groundwater model extent, 2018.



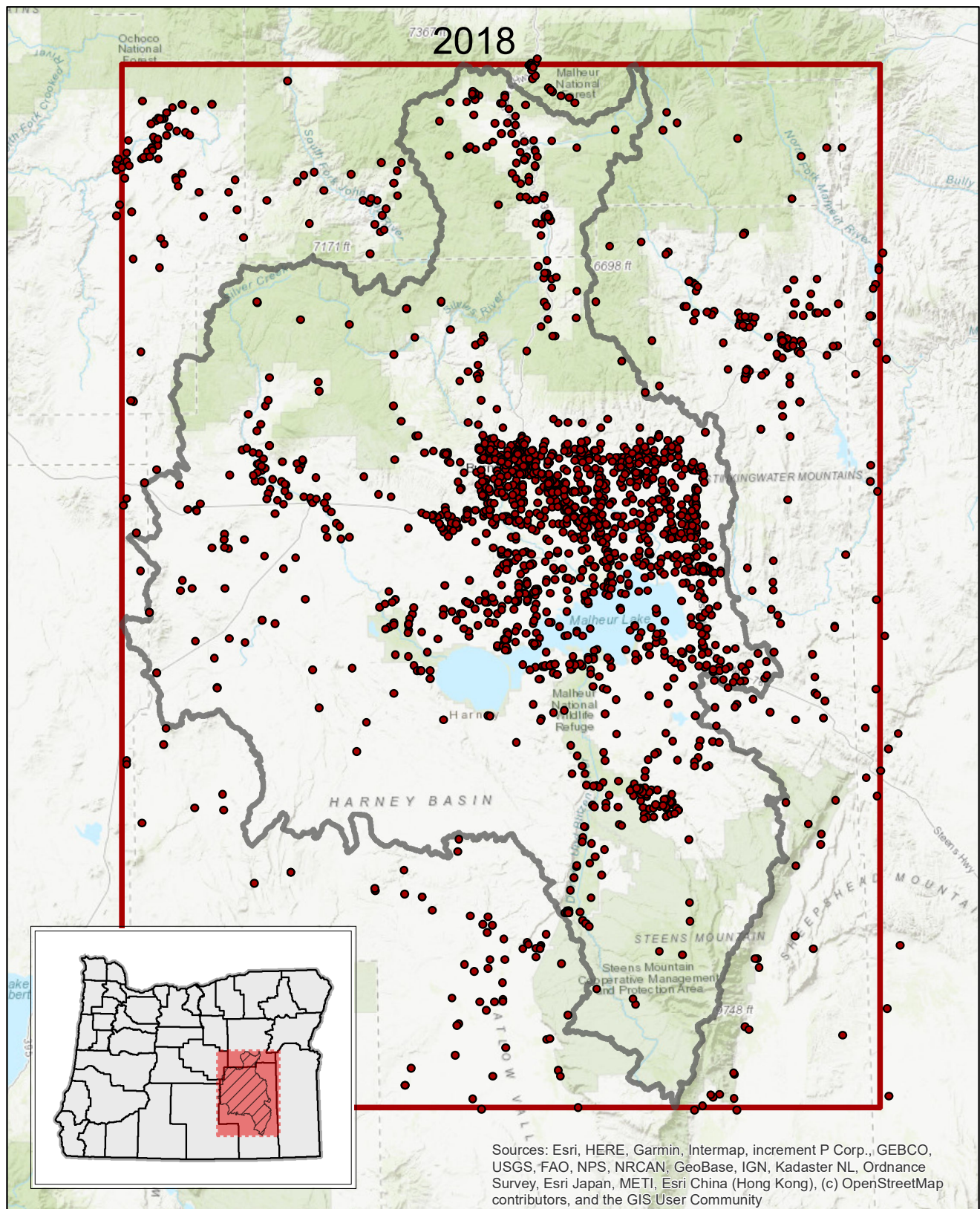


Figure J20: Map showing groundwater non-irrigation well sites within the expected USGS J21 groundwater model extent, 2018.