Oregon Water Resources Commission
Conservation Award
Presented to
Tumalo Irrigation District
Elmer McDaniels
Secretary Treasurer

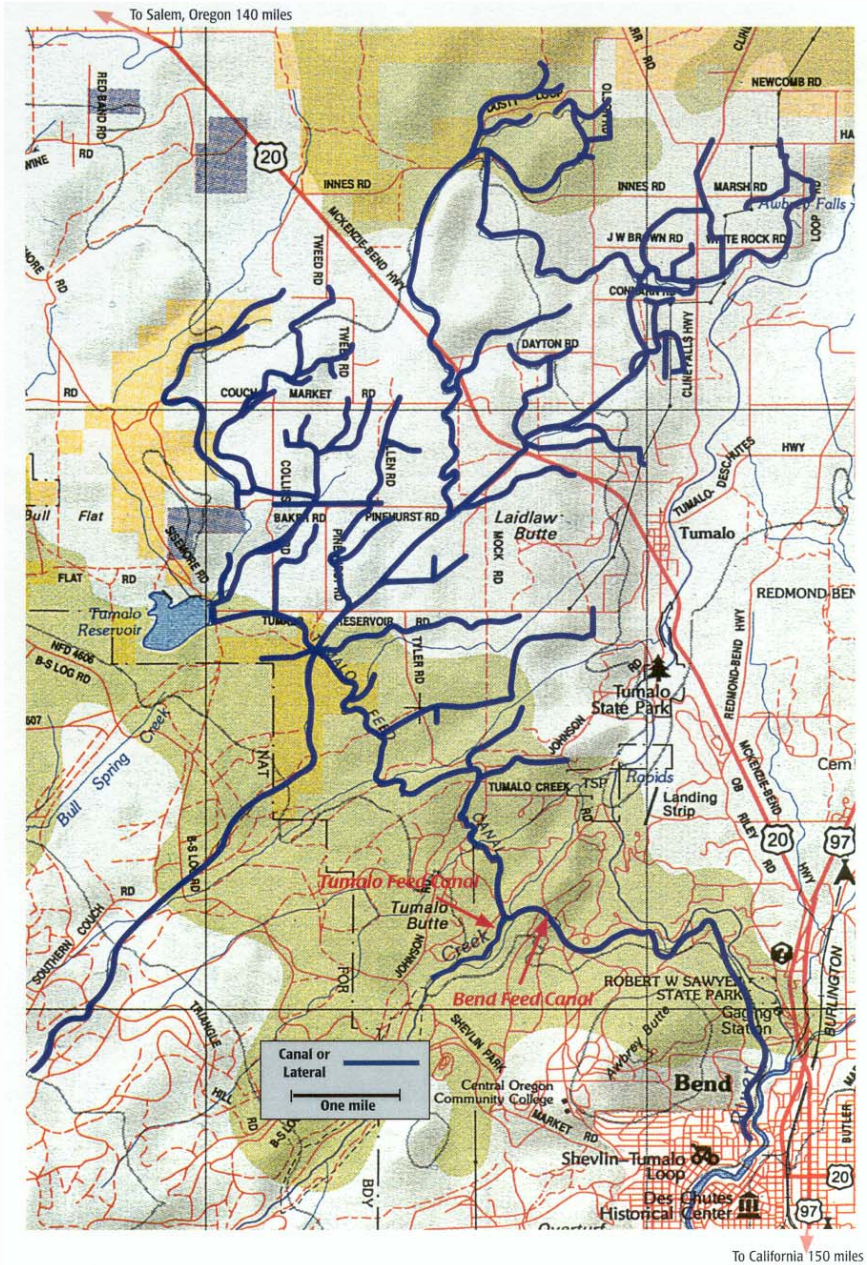
To Salem, Oregon 140 miles
To California 150 miles
Canal or Lateral
One mile
Tumalo Feed Canal
Bend Feed Canal
Tumalo Reservoir
Laidlaw Butte
Tumalo
Tumalo State Park
Tumalo Butte
Bend
Central Oregon Community College
Shevlin-Tumalo Loop
Des Chutes Historical Center
ROBERT W SAWYER STATE PARK
Gaging Station
Landing Strip
Rapids
Awbrey Falls
Bull Spring Creek
Bull Flat
INNES RD
MARSH RD
NEWCOMB RD
DAYTON RD
MARKET RD
PINEHURST RD
TUMALO RESERVOIR RD
TUMALO CREEK
MCKENZIE-BEND HWY
TWEED RD
COUCH
BAKER RD
MOCK RD
TYLER RD
JOHNSON
SHEVLIN PARK
REDMOND-BEND HWY
TUMALO-DESCHUTES HWY
CLINEFALLS HWY
SOUTHERN COUCH RD
B-S LOG RD
NFD 4606
SISEMORE RD
FLAT RD
TRIANGLE HILL RD
BURLINGTON
BUTLER
20
97

Tumalo Creek

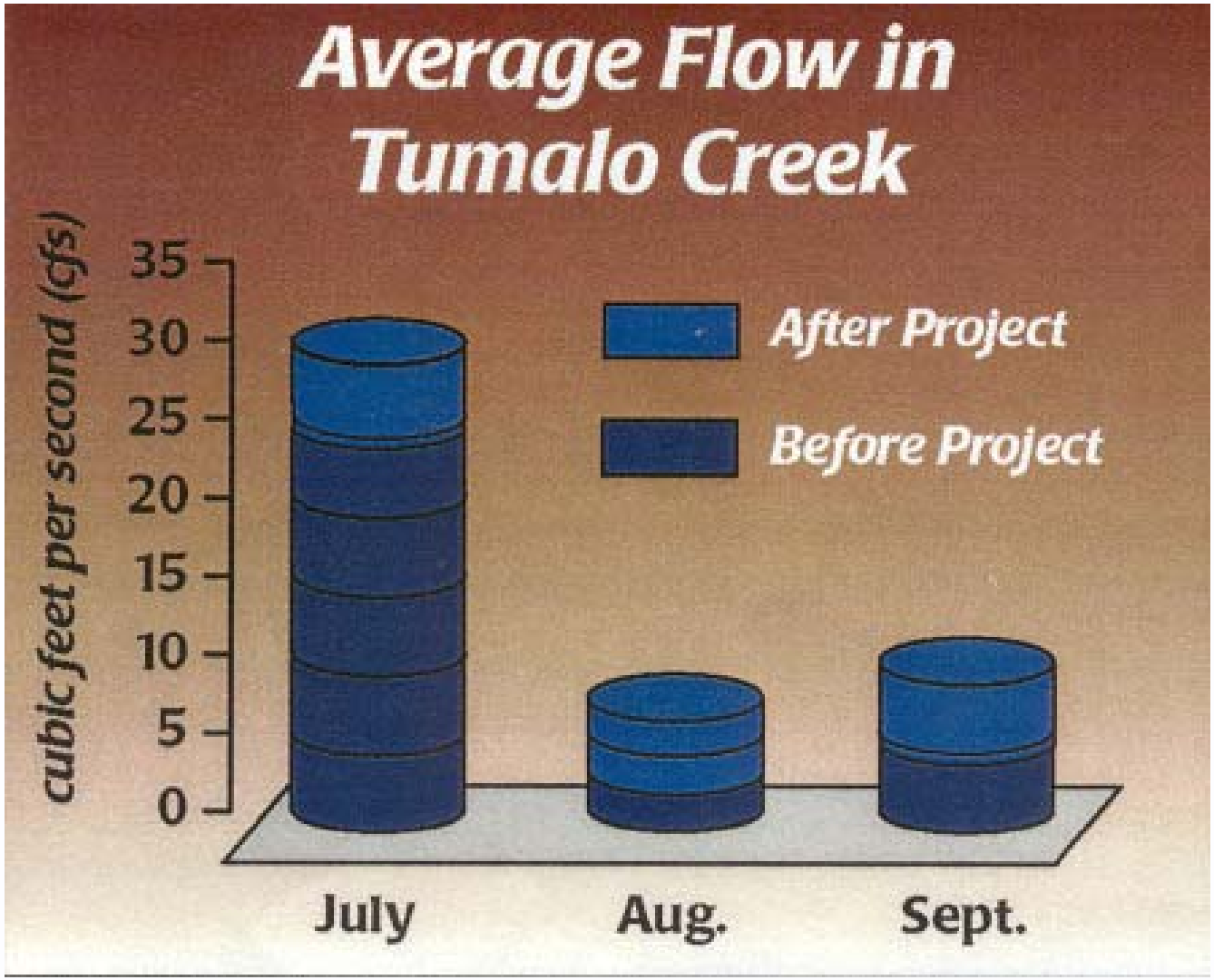
Average Flow in Tumalo Creek
cubic feet per second (cfs)
35
30
25
20
15
10
5
0
After Project
Before Project
July
Aug.
Sept.

Red Rock Siphon

Tumalo Feed Canal

Annual Distribution System Piping

Bend Feed Canal Pipeline

Metering and Telemetry

Weber and Klipple

Pipeline 2b
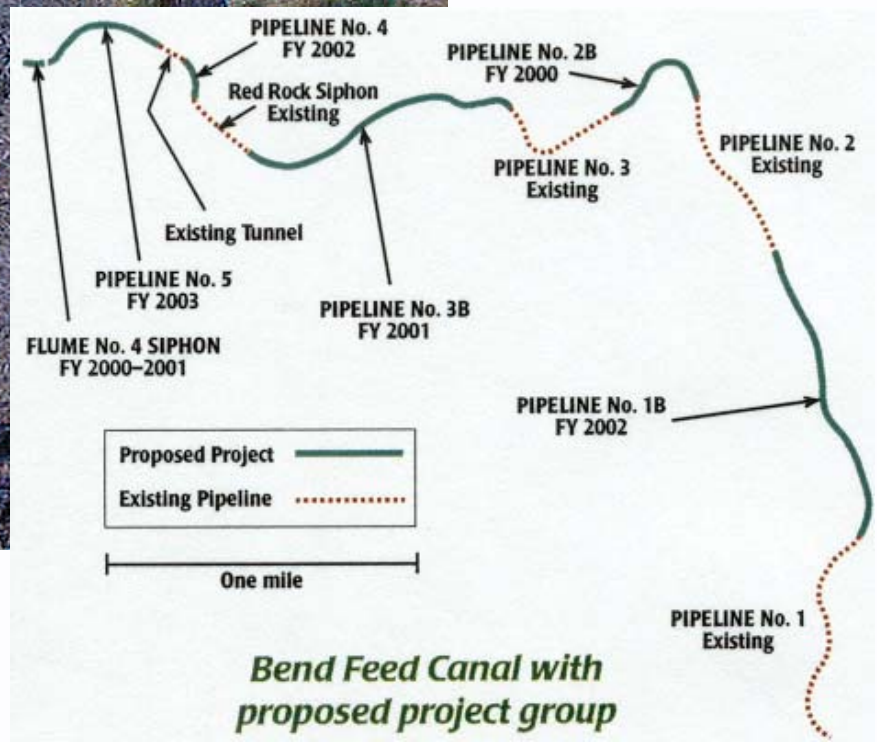
Bend Feed Canal Project Group