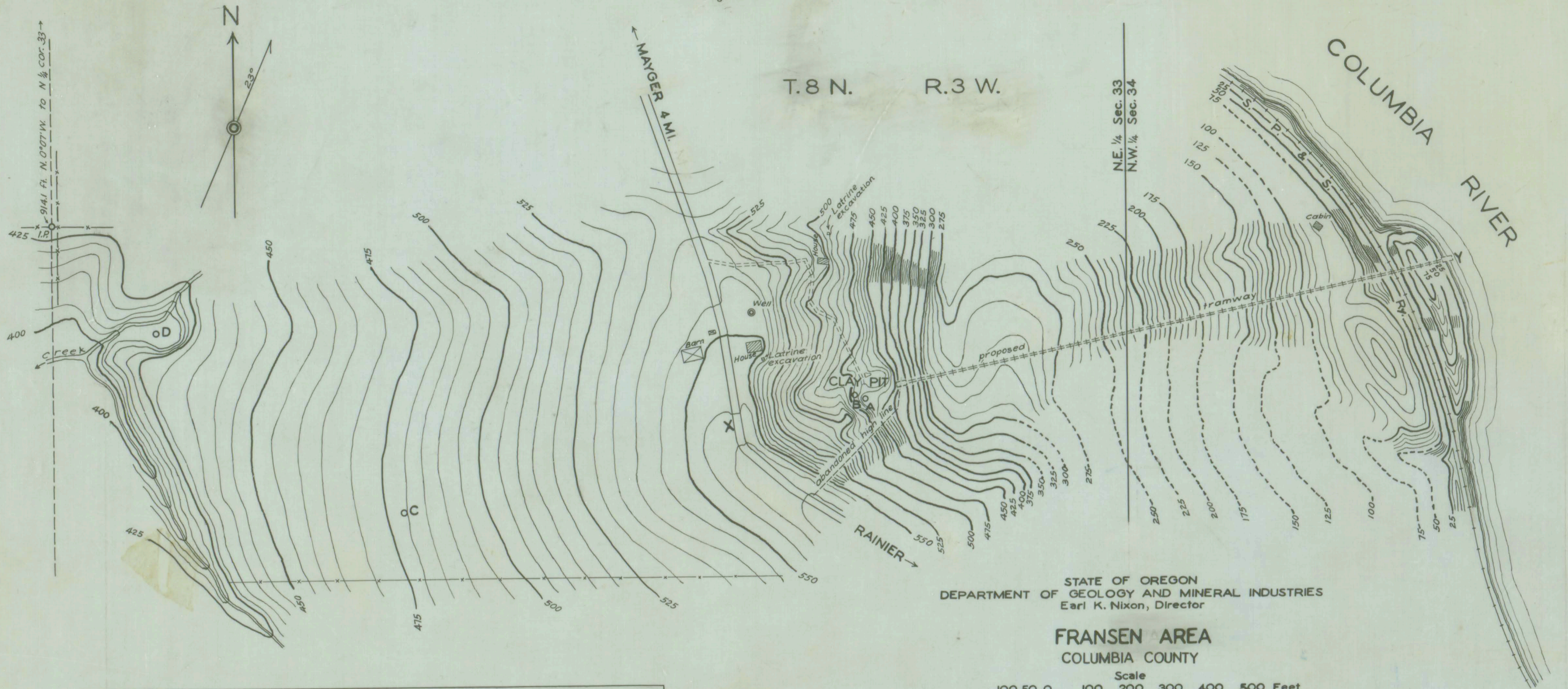


Figure 9



STATE OF OREGON
DEPARTMENT OF GEOLOGY AND MINERAL INDUSTRIES
Earl K. Nixon, Director

FRANSEN AREA
COLUMBIA COUNTY

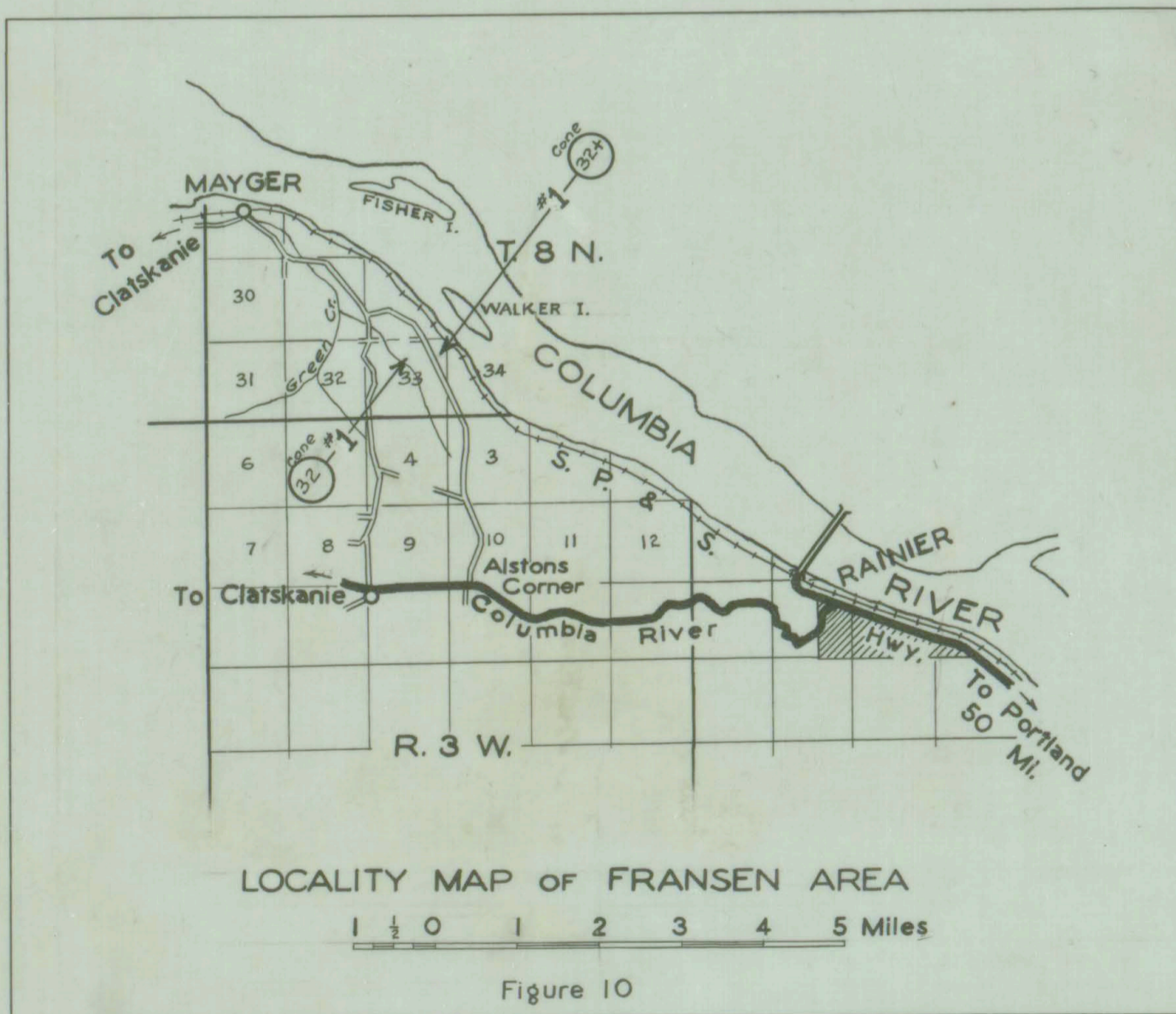
Scale
100 50 0 100 200 300 400 500 Feet

Contour Interval 5 Feet
Datum is mean sea level

- LEGEND**
- ABC&D Test holes
 - +++ Proposed tramway
 - XY Limits of profile

Topography by C.O. Greenwood & J.A. Ross ~ Jan. 1938

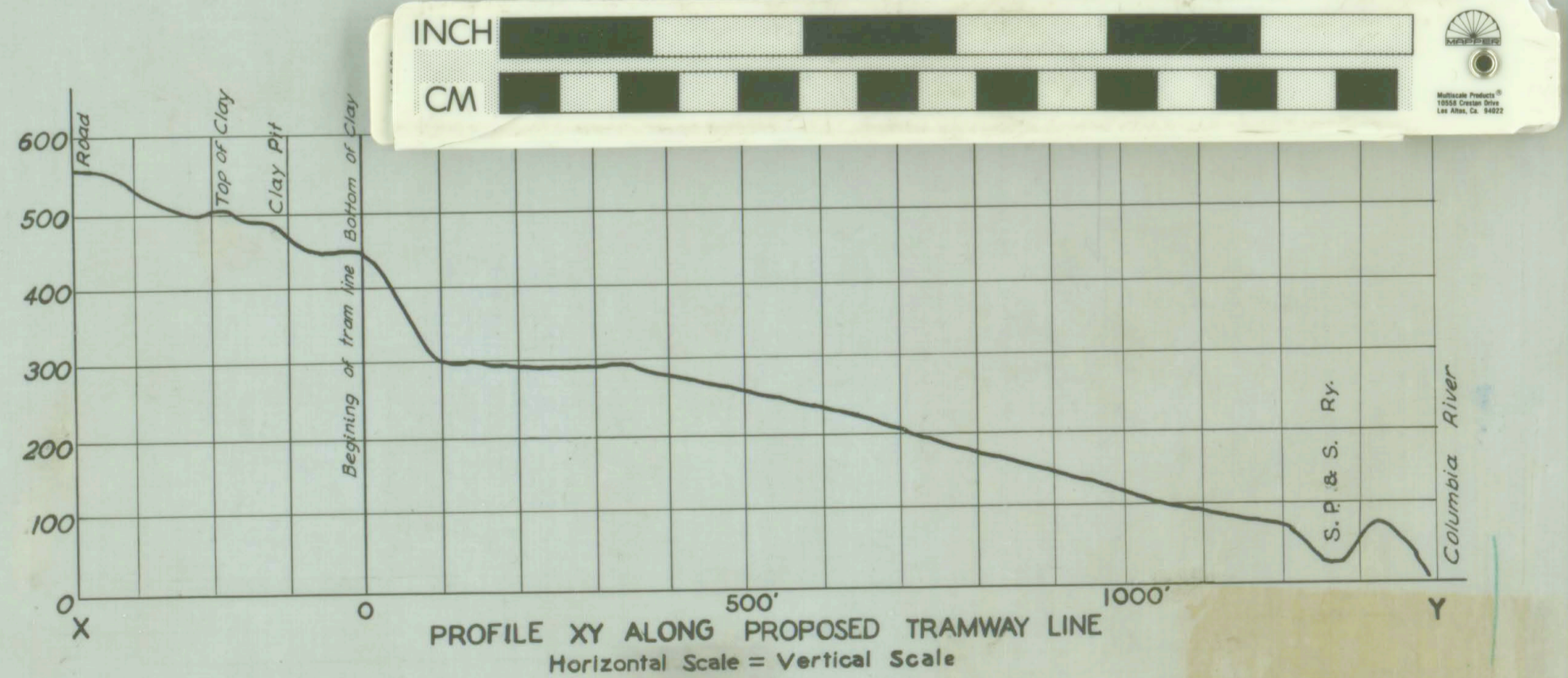
LIBRARY
OREGON DEPARTMENT OF GEOLOGY
AND MINERAL INDUSTRIES
SUITE 666
800 NE OREGON STREET # 28
PORTLAND, OREGON 97232



LOCALITY MAP OF FRANSEN AREA

1 1/2 0 1 2 3 4 5 Miles

Figure 10



PROFILE XY ALONG PROPOSED TRAMWAY LINE
Horizontal Scale = Vertical Scale

Figure 11