






21 - 23
22 -



State of Oregon - Coos County
COAL SURVEY
 Directed by
 Department of Geology and Mineral Industries
 Project: CARLSON COAL PROPERTY SOUTH OF GLASGOW
 Location: SECTION 7, T. 25 S., R. 12 W. W. 21

Cross Section Sheet Number 3

Legend

Coal	Sandstone	Shale	Unconformity
Crav	Siltstone	Claystone	Discontinuity

Scale 0 10 20 40 60 80 100 feet

32 30
| | |
31

30
| | |
29 31

6-305

P-302

22 -
- 23