






Map of
Hercules Mining Co. Property

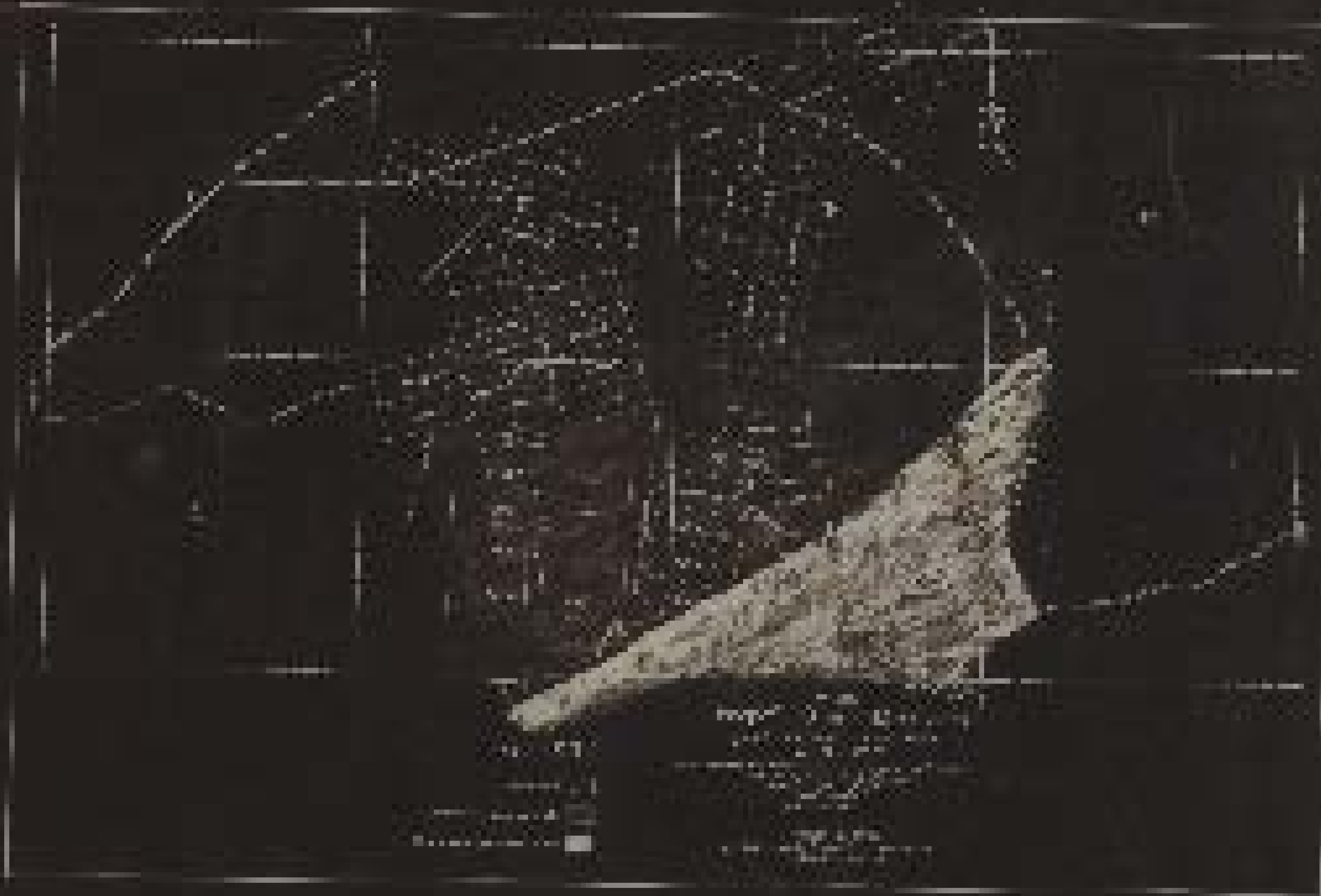
Galice District Josephine County
T. 33 S., R. 8 W.

Dips & strikes represent shear planes rather than bedding planes
Base: U.S.F.S.; Hercules Co. Claims Map
Geology by: Ray C. Treasher
January 1940.
Scale: 1000' = 1 inch

STATE of OREGON
Department of Geology & Mineral Industries
Earl K. Nixon, Director

LEGEND

-  Dike Rocks
-  Meta-Igneous (Greenstone)
-  Meta-Sediments (Galice fm.?)



27
— 28
— 29

27
— 28
— 29

27
— 28
— 29

27
— 28
— 29