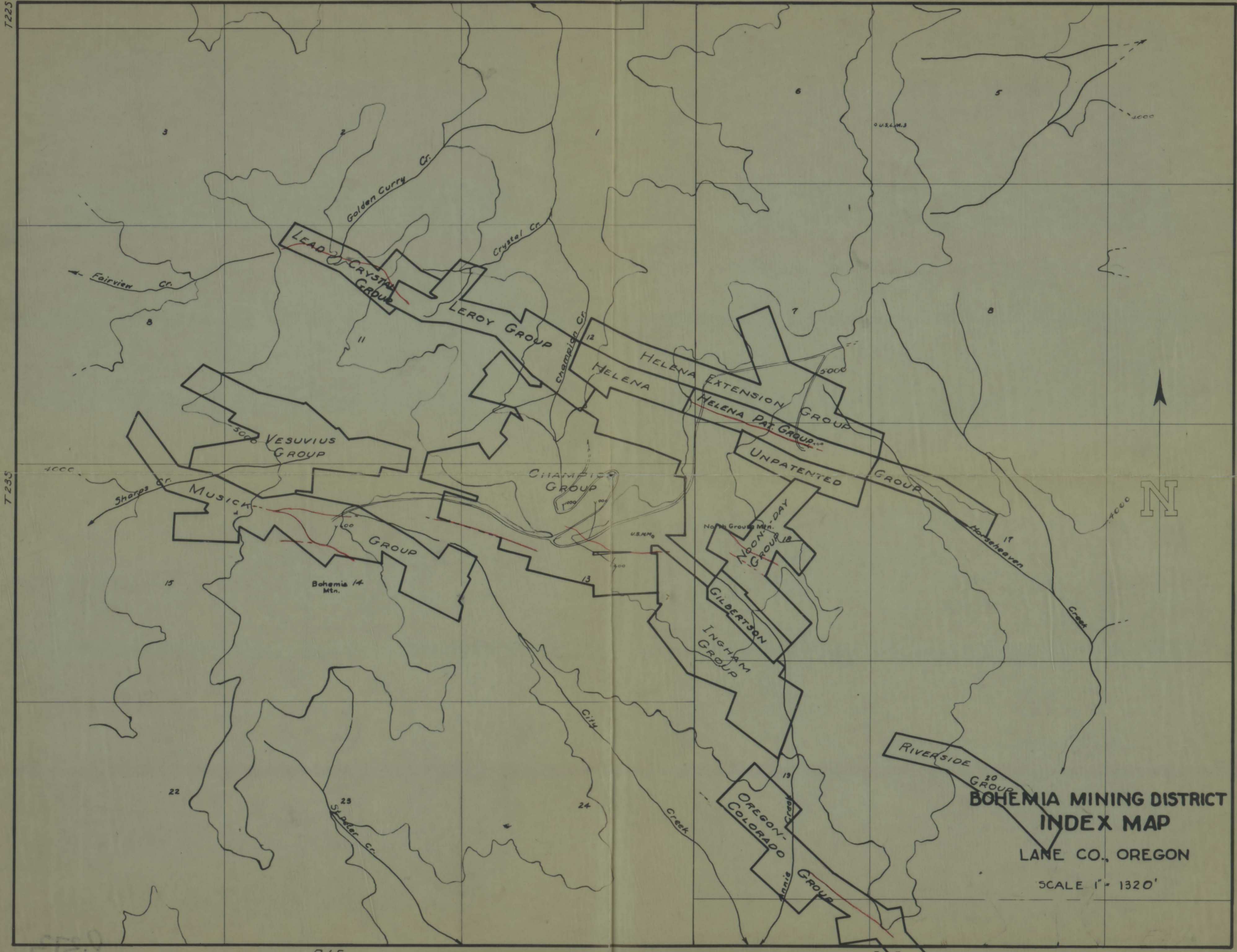



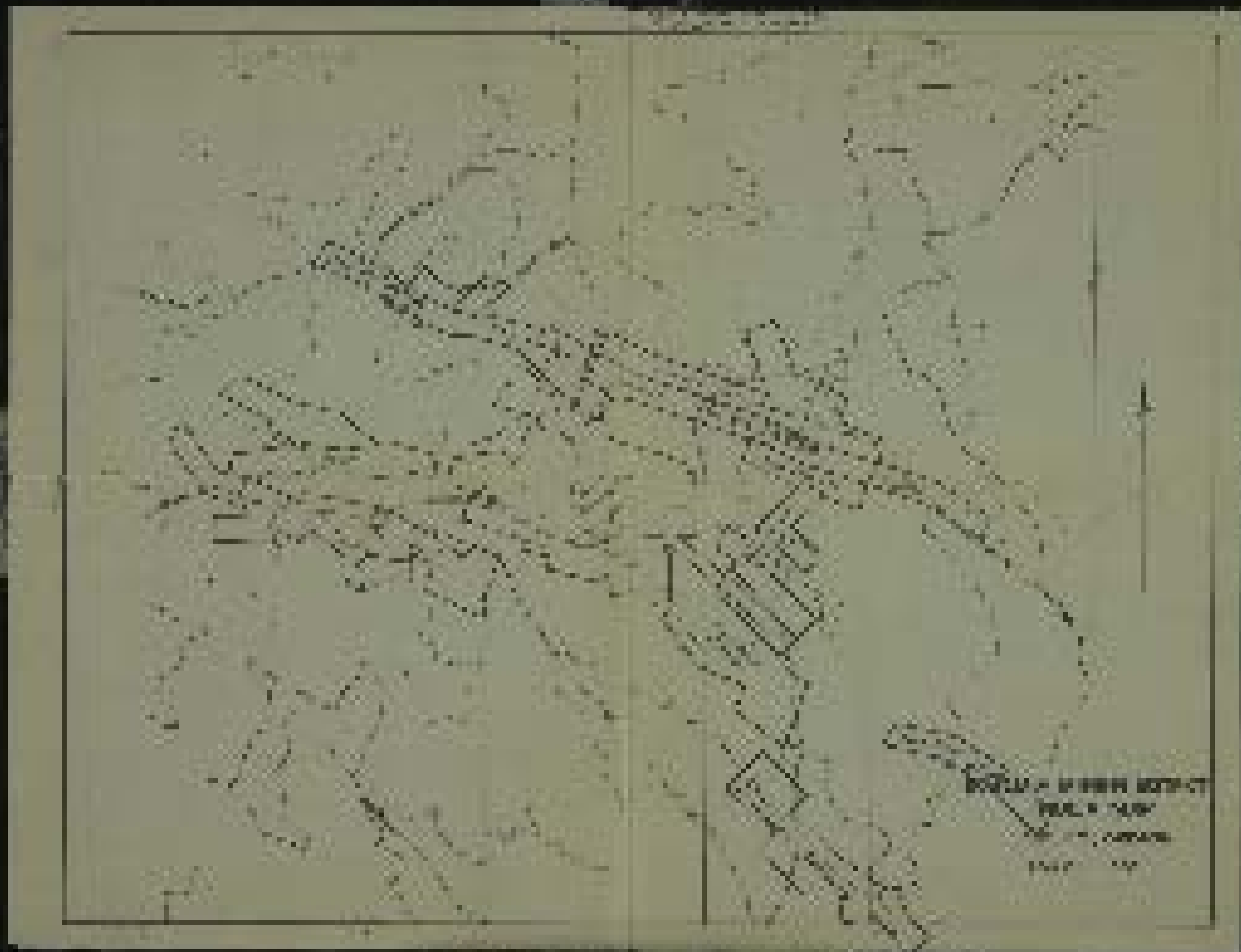
Sunset Group (20 unpat. claims)
Sections 25-36 (F.D. Wyatt)
T13, R1E



**BOHEMIA MINING DISTRICT
INDEX MAP**
LANE CO., OREGON
SCALE 1" = 1320'



431688



NO. 11 - SHIP'S HULL
PLAN - 1/4"
BY J. J. JAMES
1917



41689