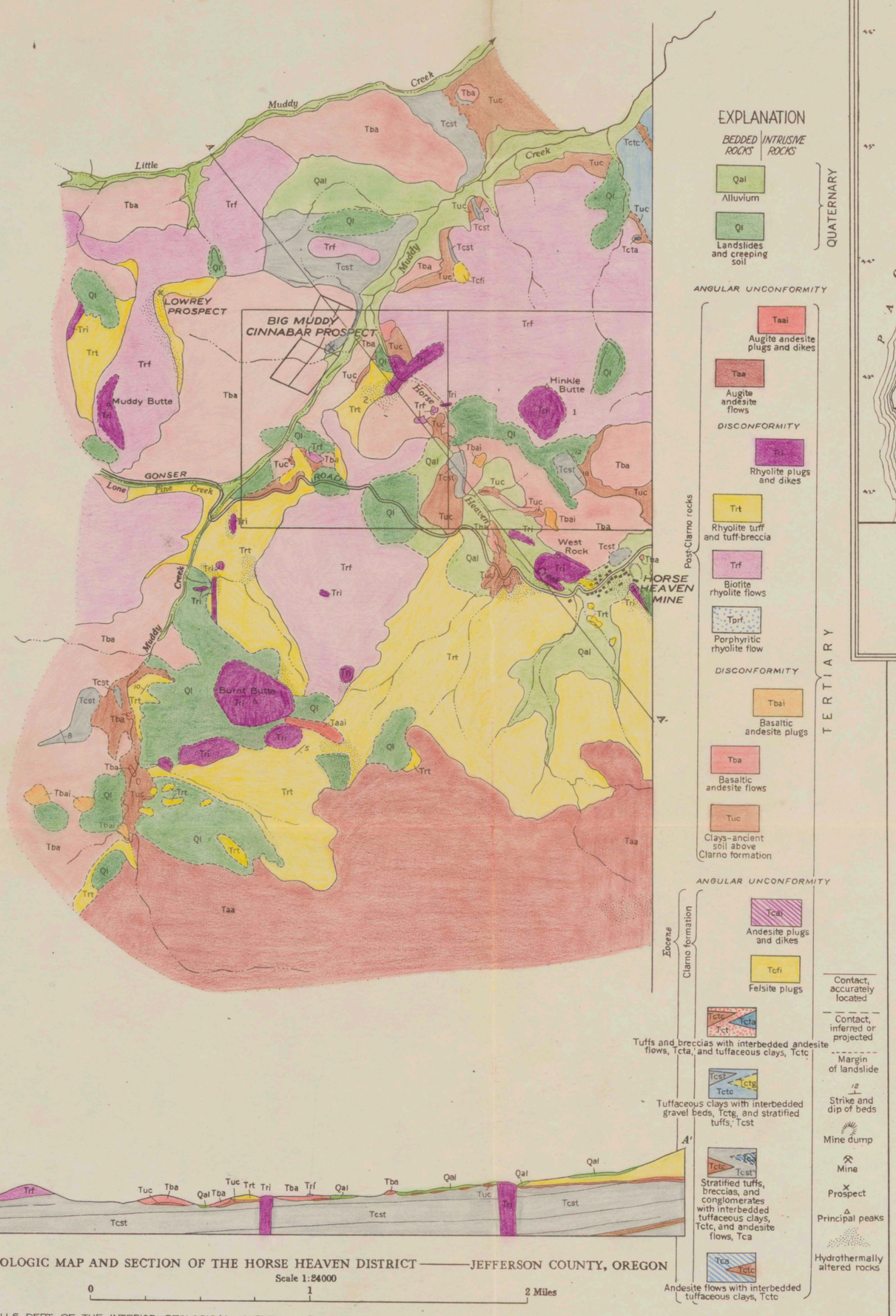


GEOLOGIC MAP AND SECTION OF THE HORSE HEAVEN DISTRICT——JEFFERSON COUNTY, OREGON

Scale 1:24000

FROM U.S. DEPT. OF THE INTERIOR GEOLOGICAL SURVEY — BULLETIN 969 PLATE 21

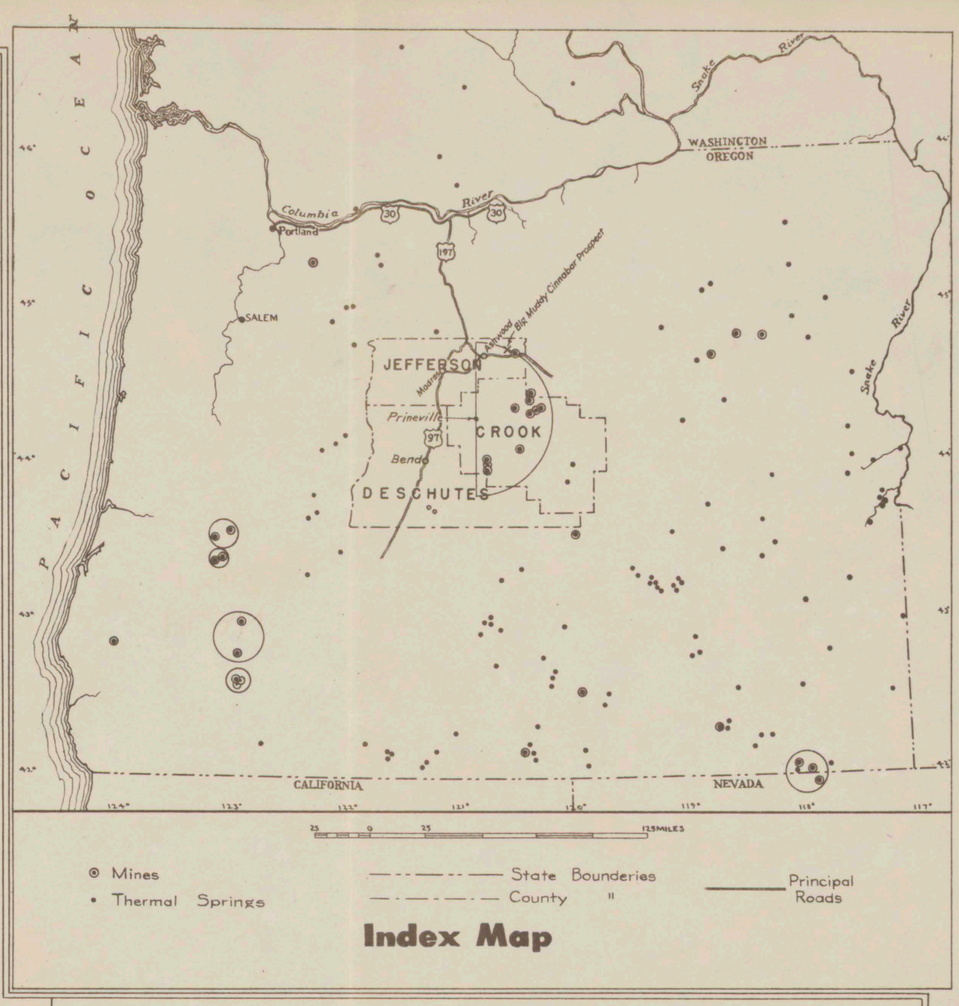


**Index Map**

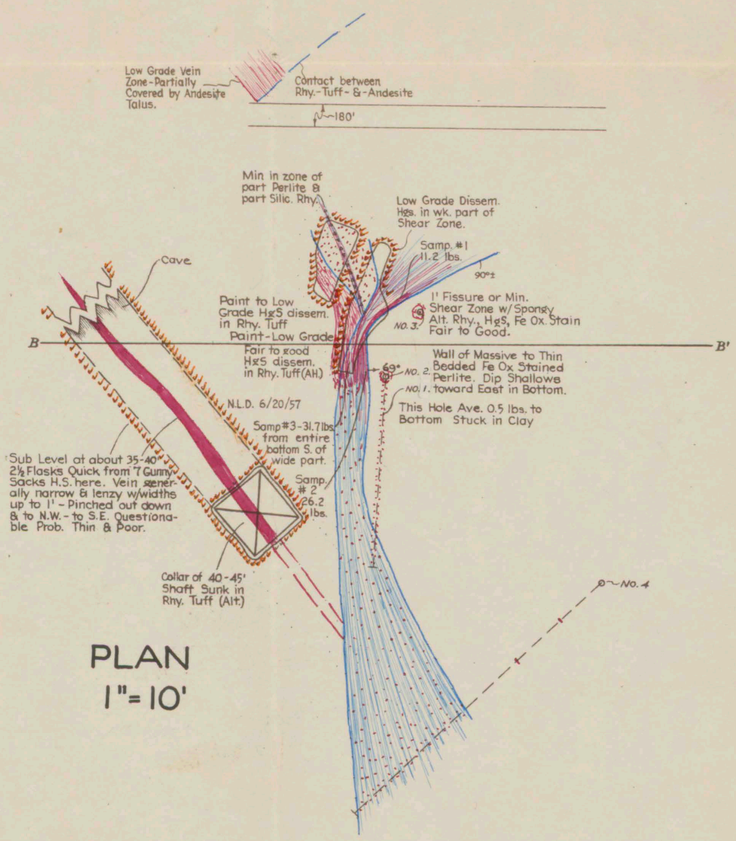


PLAN
1"=10'

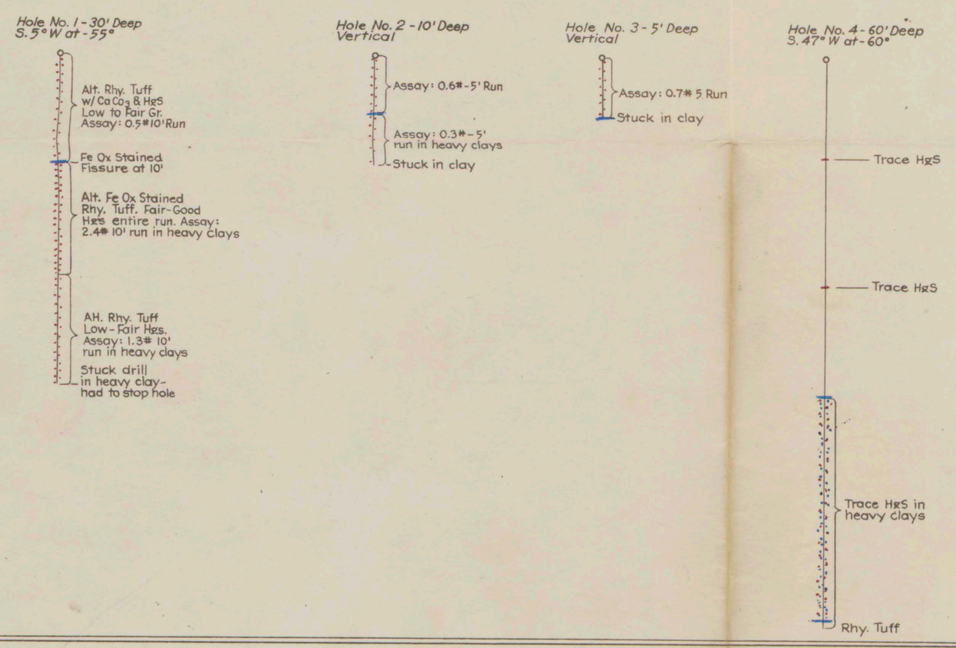


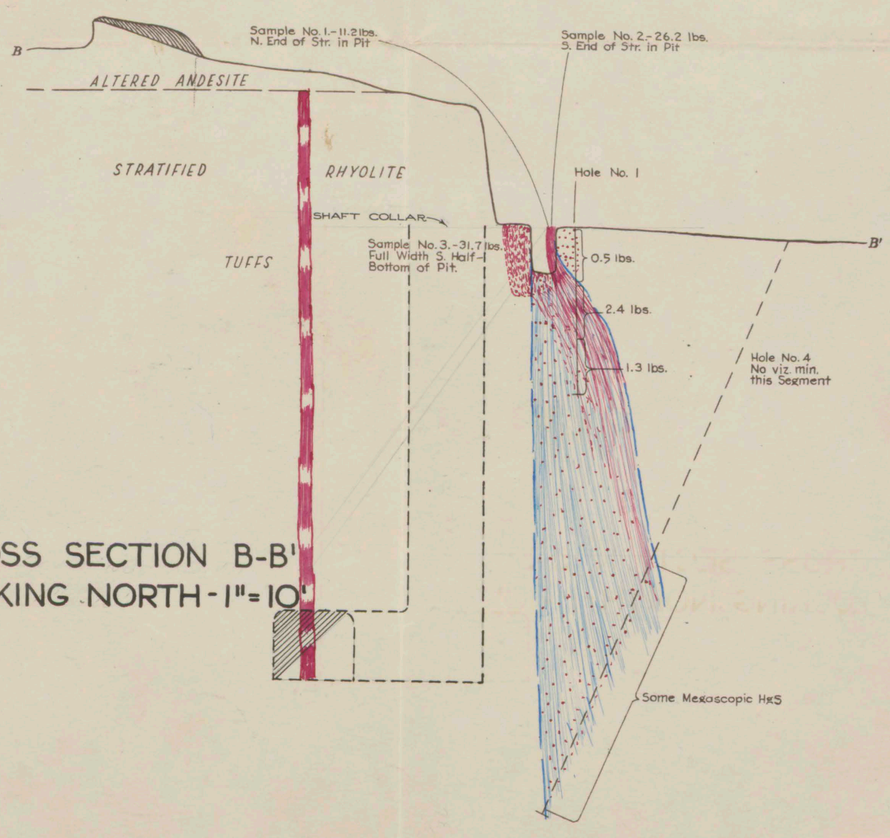


CROSS SECTION B-B'
LOOKING NORTH - 1"=10'

# BIG MUDDY CINNABAR PROSPECT

## JEFFERSON CO., OREGON

6, 23, 1957

REPORT BY N. L. DEGNER