





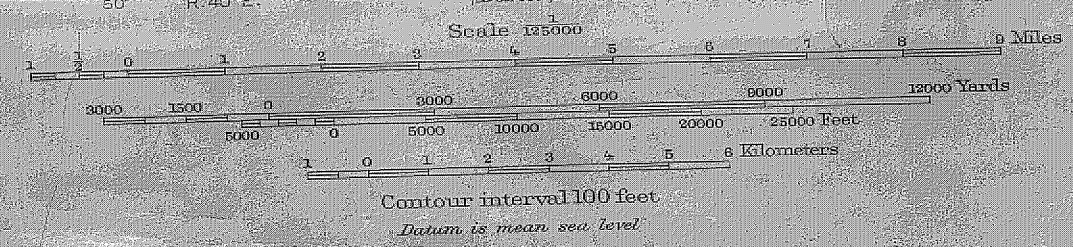


-  Plastics and Recent lake beds & gravels
-  Lake beds
-  Tertiary desert upper unit, thin bedded, dip NW low - steep dip E
-  Gneiss
-  Clover-creek granitic & sedimentary, some gabbro & albite granite
-  Metasediments

(Summary)  
E. M. Douglas, Geographer in charge.  
Topography by C. W. Sutton and W. C. Guerin.  
Triangulation by C. F. Uiharth.  
Surveyed in 1903-1904.



16	17	18	19	20
21	22	23	24	25
26	27	28	29	30
31	32	33	34	35
36	37	38	39	40

Polycyclic projection. To place on North American datum move projection lines 600 feet West.