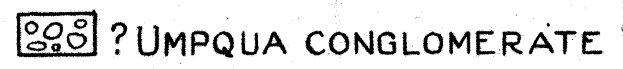








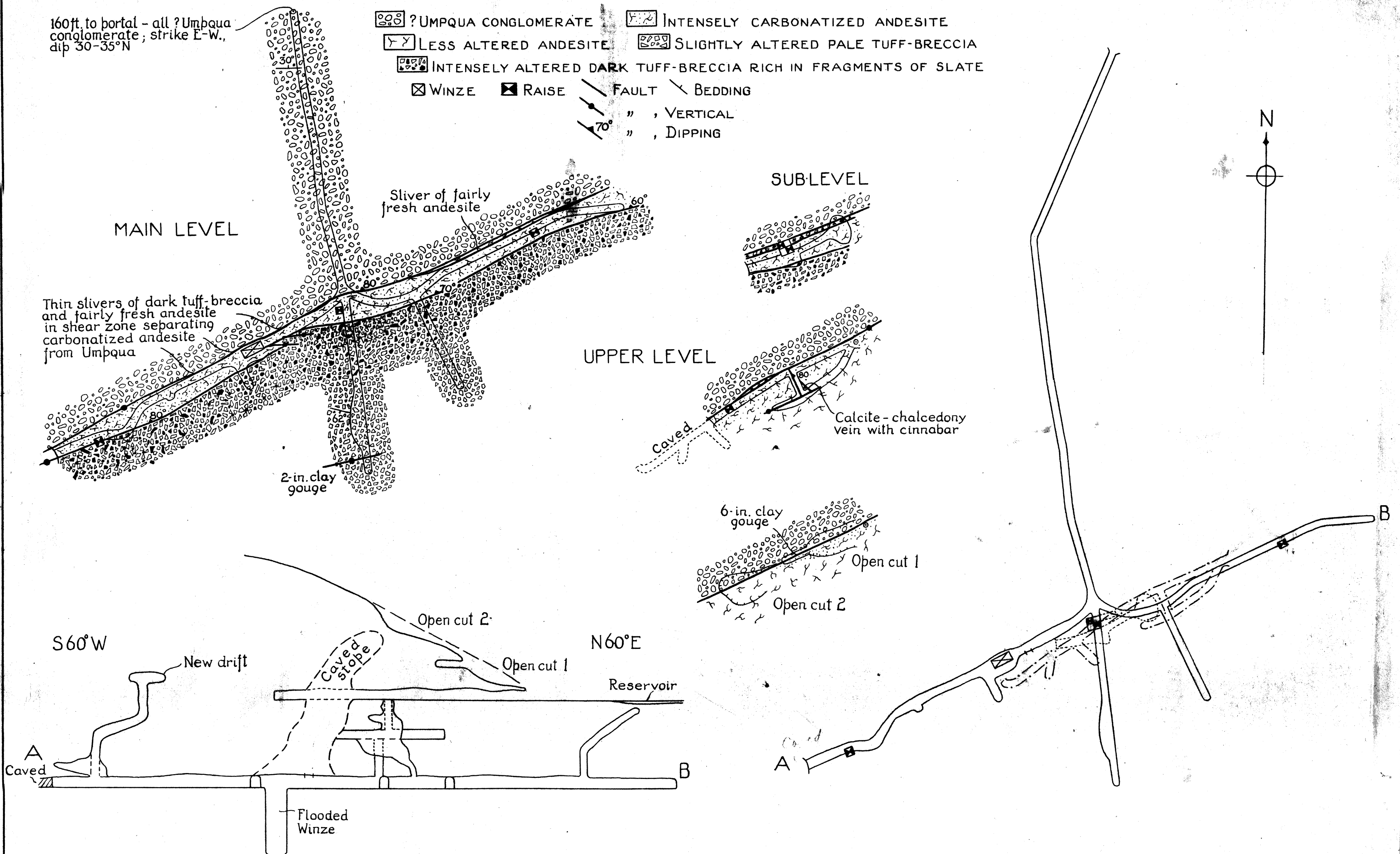


160ft. to portal - all ? Umpqua conglomerate; strike E-W., dip 30-35°N

-  ? UMPQUA CONGLOMERATE
-  LESS ALTERED ANDESITE
-  INTENSELY ALTERED DARK TUFF-BRECCIA RICH IN FRAGMENTS OF SLATE
-  WINZE
-  RAISE
-  FAULT
-  BEDDING
-  " , VERTICAL
-  " , 70° DIPPING



**BUENA VISTA MINE**  
 TILLER DISTRICT - OREGON  
 SEC. 34, T.34S., R.2W.

Howel Williams & Robert Compton, Nov. 1943.