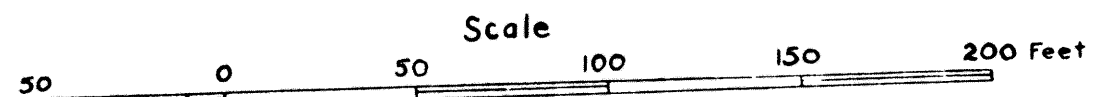


Topographic Sketch Map
NISBET MINE AREA
CLACKAMAS DISTRICT, OREGON



CONTOUR INTERVAL IS 10 FEET
Datum is Approximately Mean Sea Level

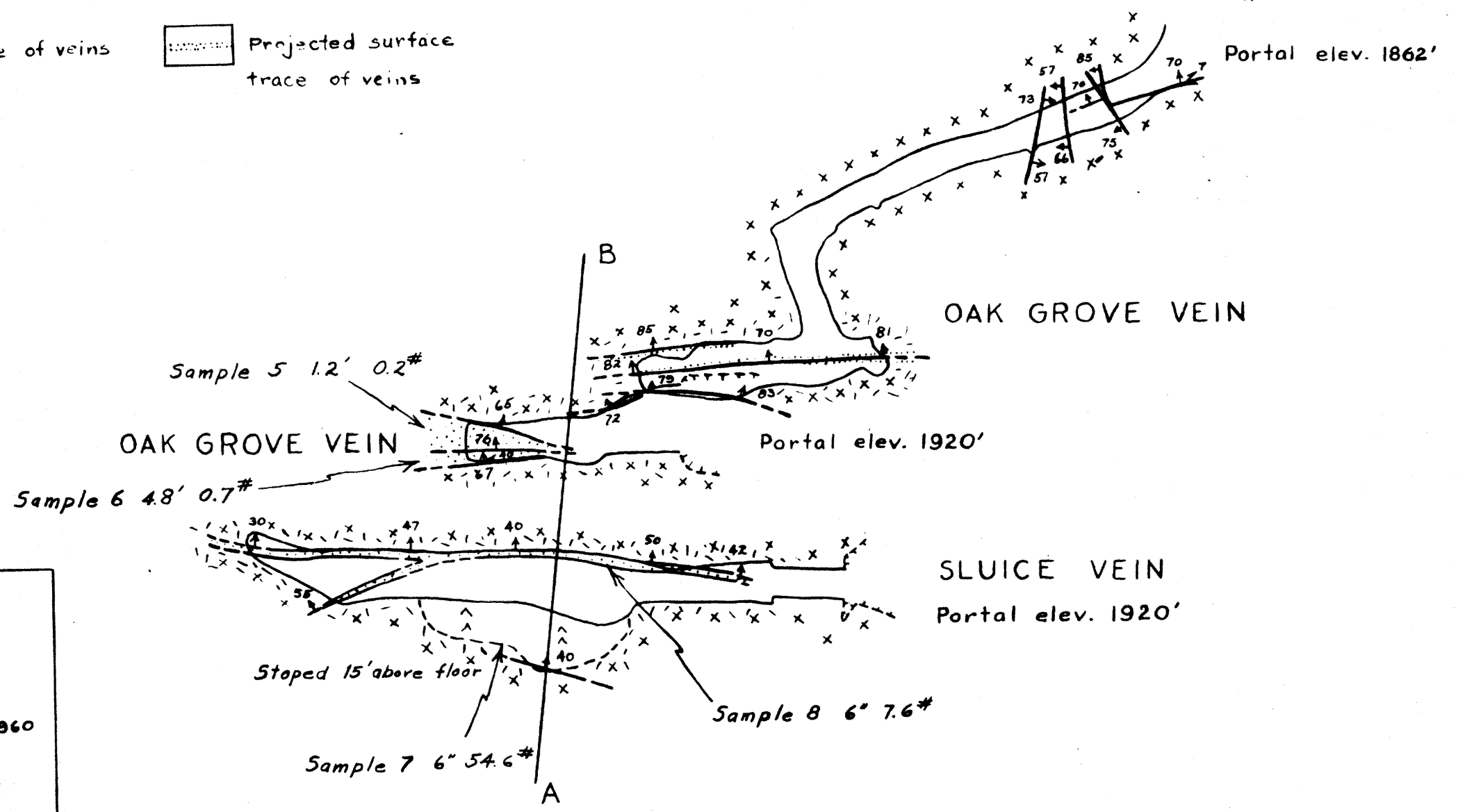
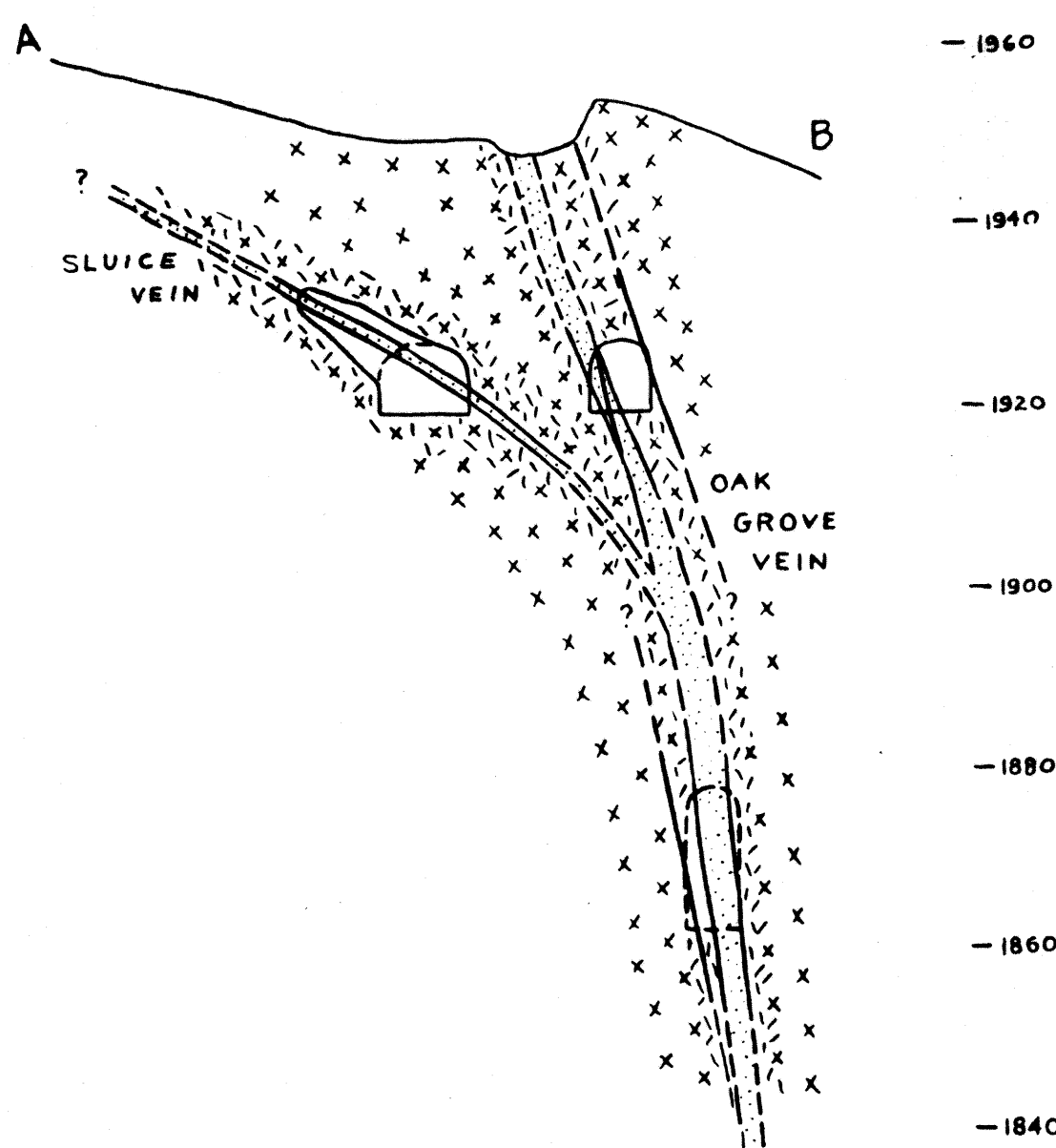
EXPLANATION

- Surface trace of veins
- Projected surface trace of veins

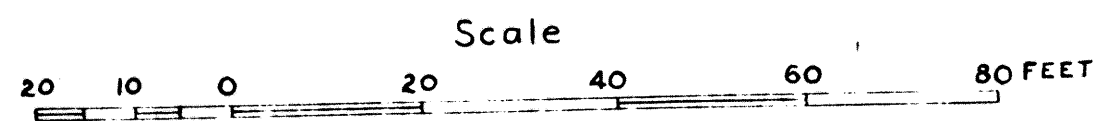
*Do not publish
assay data
without permission of
U.S. Bureau of Mines.
R.E. Brown
JSSS
11/1957*

By R.E. Brown, G.W. Walker
December 1943

CROSS SECTION A-B

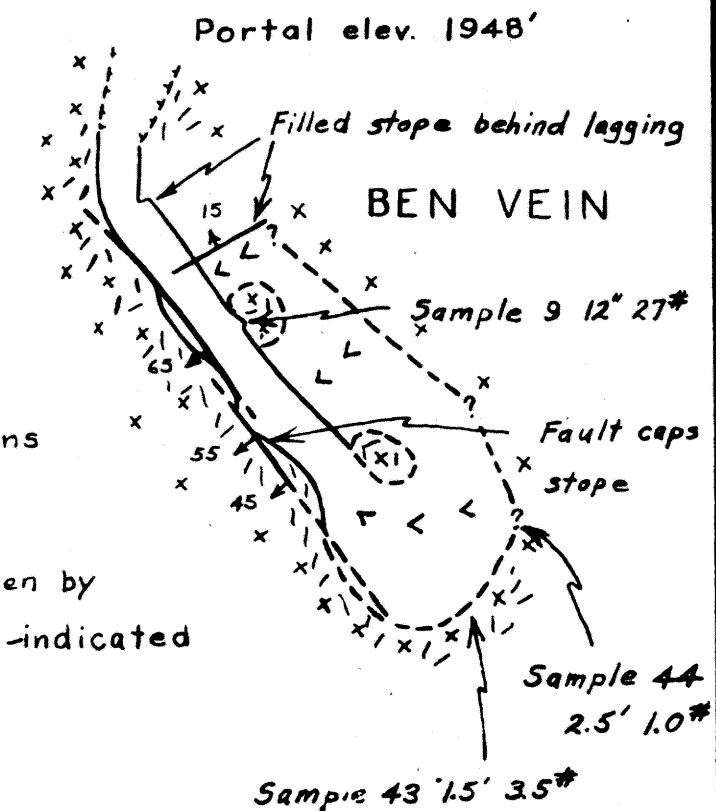


Geologic Map
NISBET MINE



EXPLANATION

- Columbia River basalt
- Calcite veins (carry HgS)
- Areas of hydrothermal alteration in lbs. Hg/ton
- Faults and veins
- Samples indicated taken by U.S. Bureau of Mines indicated



R.E. Brown