


ARGONAUT MINE, OREG. LTD.
BOURNE DIST, BAKER, ORE.

ORES REPORTED IN 1938 AFTER DEDUCTING 40 PERCENT AS SAFETY MARGIN \$7.000* AT \$24.16 PER TON ----- \$893,020.00

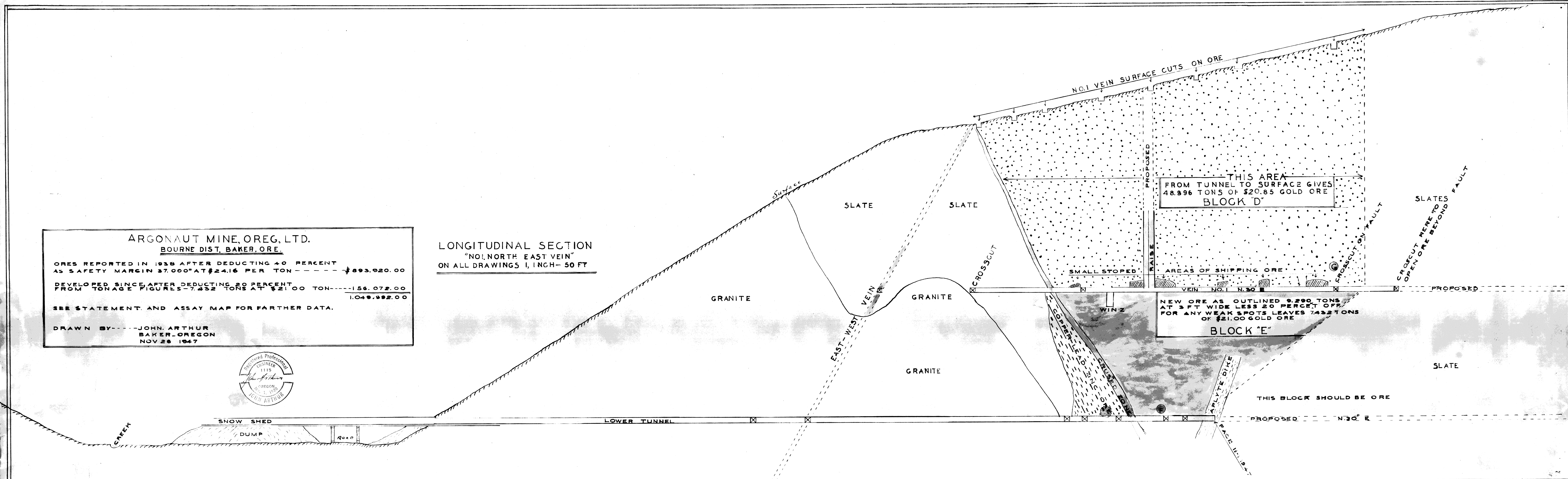
DEVELOPED SINCE AFTER DEDUCTING 20 PERCENT FROM TONAGE FIGURES - 7,432 TONS AT \$21.00 TON-----156,072.00

SEE STATEMENT AND ASSAY MAP FOR FARTHER DATA. 1,049,092.00

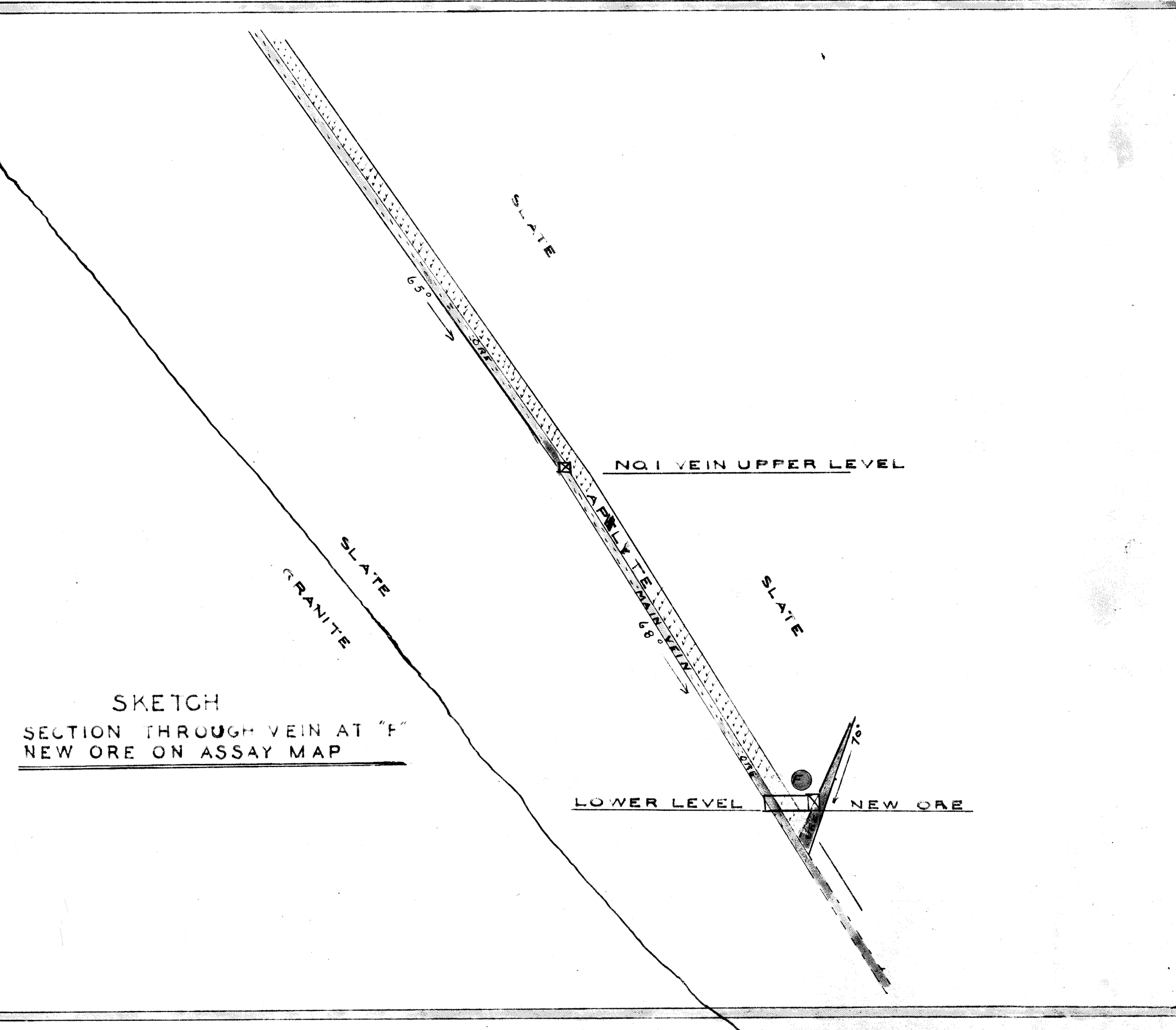
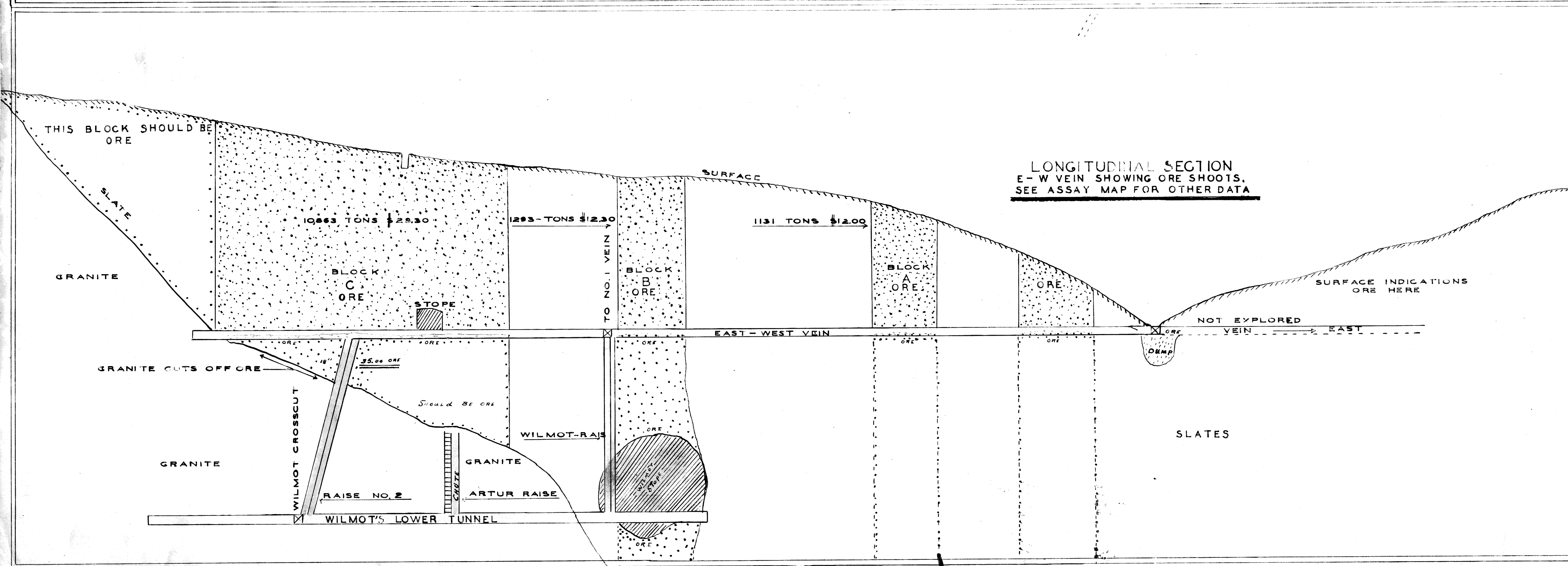
DRAWN BY-----JOHN ARTHUR
BAKER-OREGON
NOV 26 1947



LONGITUDINAL SECTION
"NO.1 NORTH EAST VEIN"
ON ALL DRAWINGS 1, INCH= 50 FT



LONGITUDINAL SECTION
E-W VEIN SHOWING ORE SHOOTS.
SEE ASSAY MAP FOR OTHER DATA



SKETCH
SECTION THROUGH VEIN AT "F"
NEW ORE ON ASSAY MAP