





CORNUCOPIA GOLD MINES  
CORNUCOPIA, OREGON

SECTION ON THE PLANE OF THE UNION VEIN

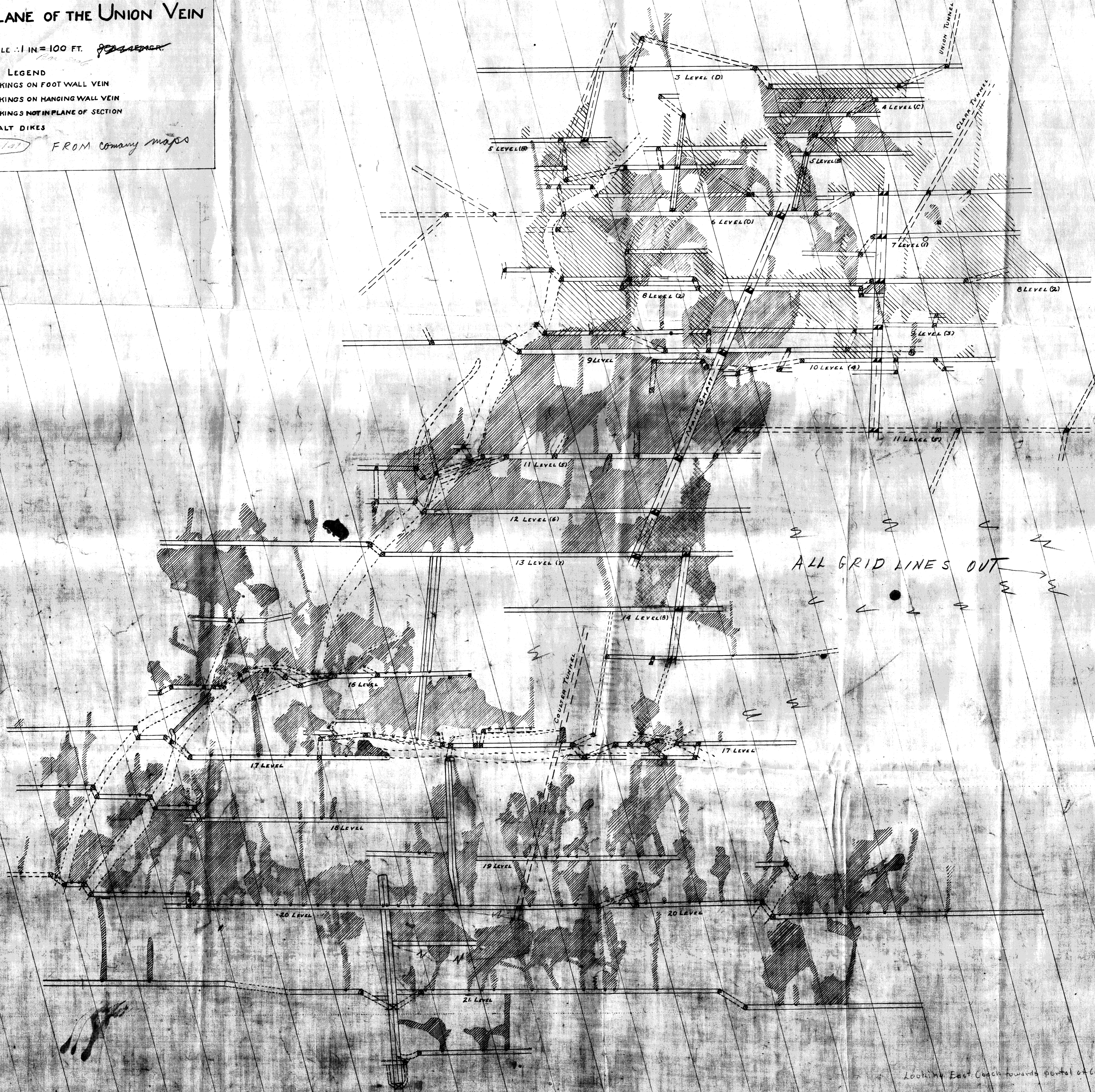
SCALE: 1 IN. = 100 FT. J. S. B. 1912

LEGEND

-  WORKINGS ON FOOT WALL VEIN
-  WORKINGS ON HANGING WALL VEIN
-  WORKINGS NOT IN PLANE OF SECTION
-  BASALT DIKES

WORKINGS

FROM COMPANY MAPS



ALL GRID LINES OUT

Looking East (each towards portal of Cutter Tunnel)

5700 5800 5900 6000 6100 6200 6300 6400 6500 6600 6700 6800 6900 7000 7100 7200 7300 7400 7500 7600 7700 7800 7900 8000