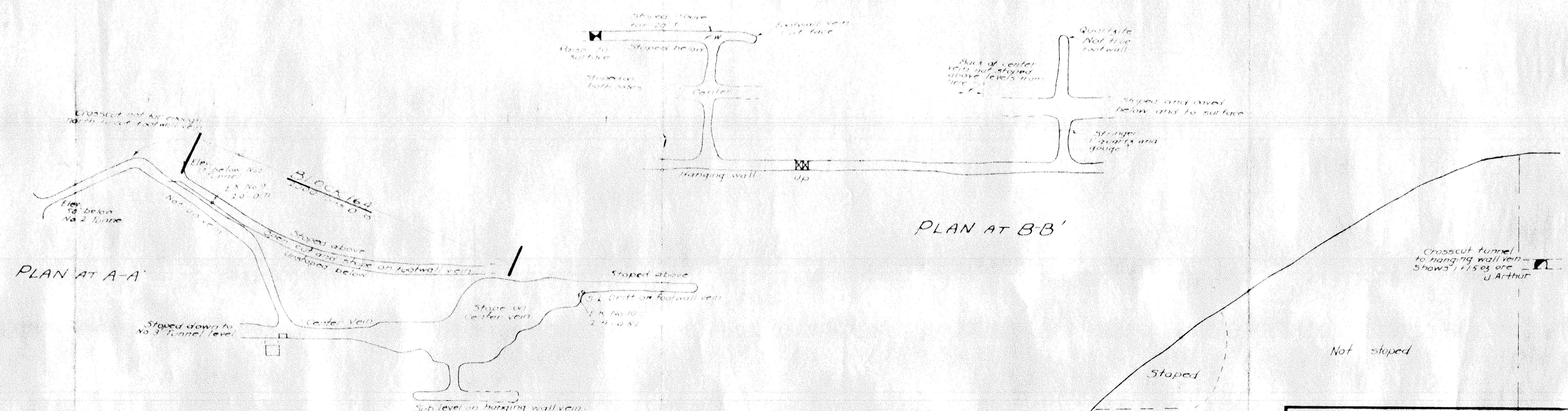


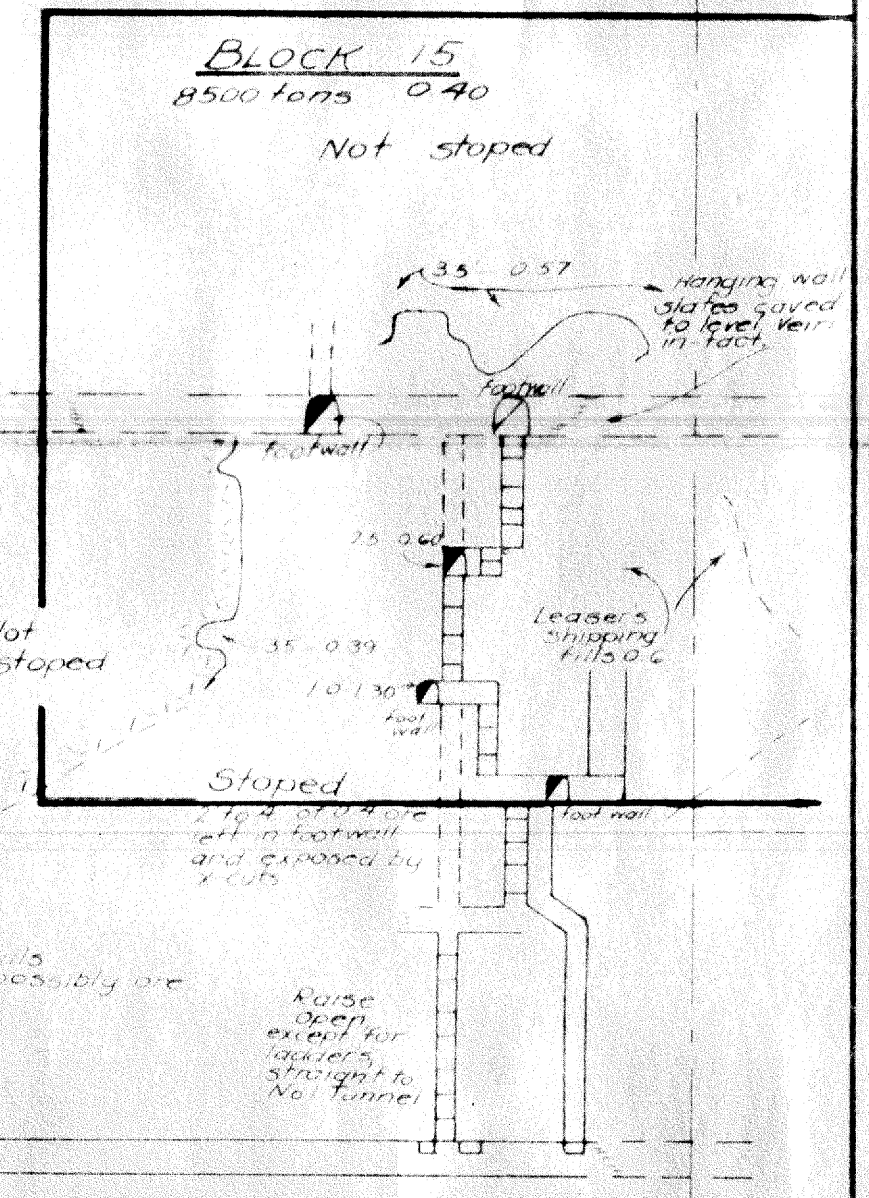
(6)



MAP NO B
CRACKER CREEK GOLD MINING CO
 BOURNE MINING DISTRICT
 BAKER COUNTY OREGON
 LONGITUDINAL SECTION AND PART PLANS
COLUMBIA MINE
 HANGING WALL VEIN

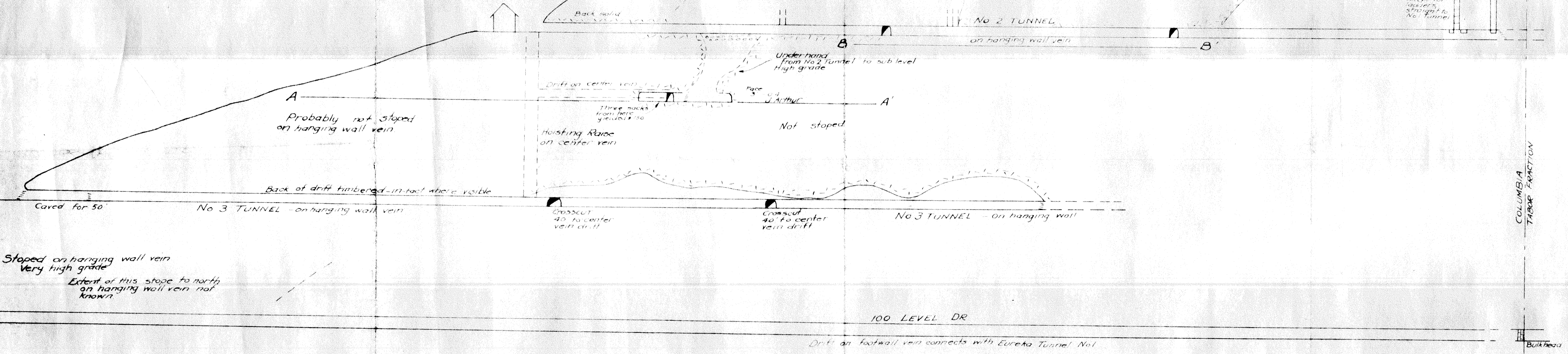
SHOWING
SAMPLING AND UNSTOPPED AREAS
 Scale 1 in = 40 ft

Traced from print of map
 dated Jan 15, 1941 and signed by
 E.T. Knight and V.B. Porter



COLUMBIA SHAFT

COLUMBIA TAILOR FRACTION



Stoped on hanging wall vein
 Very high grade
 Extent of this stop to north
 on hanging wall vein not
 known

100 LEVEL DR

Bulkhead