







Geologic  
Reconnaissance  
of the  
**HOMESTEAD**  
AREA  
BAKER COUNTY, OREGON  
Scale 300 ft. = 1 inch



-  BASALT
-  ANDESITE
-  RHYOLITE
-  GREENSTONE
-  LIMESTONE

*Tuff,  
breccia  
ag. saqqh*

*MINERALIZATION*

*J. Allen*