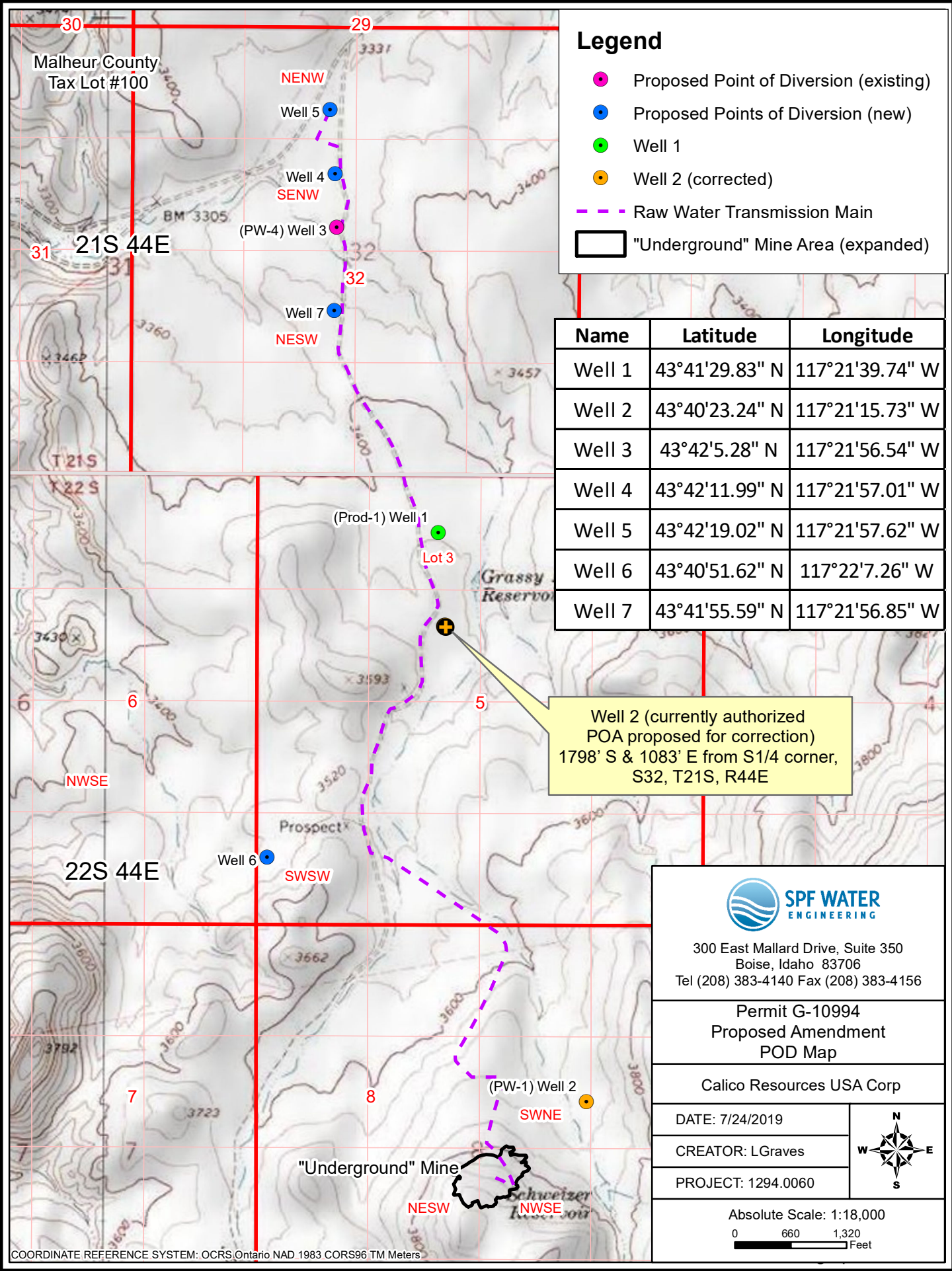


Path: S:\PROJECTS\TSM\Ihrn R\Projects\Paramount Gold\_1294\0060\_Water Rights\PROJECT\GIS\ArcMap\_Projects\PMT POD Map (8 x11).mxd




**Legend**

- Proposed Point of Diversion (existing)
- Proposed Points of Diversion (new)
- Well 1
- Well 2 (corrected)
- - - Raw Water Transmission Main
- "Underground" Mine Area (expanded)

| Name   | Latitude       | Longitude       |
|--------|----------------|-----------------|
| Well 1 | 43°41'29.83" N | 117°21'39.74" W |
| Well 2 | 43°40'23.24" N | 117°21'15.73" W |
| Well 3 | 43°42'5.28" N  | 117°21'56.54" W |
| Well 4 | 43°42'11.99" N | 117°21'57.01" W |
| Well 5 | 43°42'19.02" N | 117°21'57.62" W |
| Well 6 | 43°40'51.62" N | 117°22'7.26" W  |
| Well 7 | 43°41'55.59" N | 117°21'56.85" W |

Well 2 (currently authorized POA proposed for correction)  
 1798' S & 1083' E from S1/4 corner,  
 S32, T21S, R44E



**SPF WATER ENGINEERING**

300 East Mallard Drive, Suite 350  
 Boise, Idaho 83706  
 Tel (208) 383-4140 Fax (208) 383-4156


---

Permit G-10994  
 Proposed Amendment  
 POD Map

---

Calico Resources USA Corp

---

|                    |   |
|--------------------|---|
| DATE: 7/24/2019    |  |
| CREATOR: LGraves   |   |
| PROJECT: 1294.0060 |   |

---

Absolute Scale: 1:18,000

0      660      1,320  
 Feet

COORDINATE REFERENCE SYSTEM: OCRS, Ontario NAD 1983, CORS96 TM Meters