FORM 925347 (9/80)

CONFIDENTIAL

Dresser Atlas

DRESSER

BHC Acoustic Fraclog

RECEIVED PTLD
MAR 13 1986
DEPT. OF GEOLOGY

FILE NO.

API NO.

5" = 100'

COMPANY GEO OPERATOR CORPORATION

WELL NEWBERRY #1

FIELD NEWBERRY

COUNTY DESCHUTES STATE OREGON

LOCATION: 3600' W. & 2758' N. OF S.E. CORNER OF:

SEC 25 TWP 22S RGE 12E

Other Services
IEL GR
BHC/AL
TEMP CAL

Permanent Datum GL Elev. 5840'

Log Measured from GL, 0 Ft. Above Permanent Datum

Drilling Measured from GL

Elev. KB –
DF –
GL 5840'

Date	11-3-85			
Run No.	ONE			
Service Order	33975			
Depth—Driller	4550'			
Depth—Logger	4542'			
Bottom Logged Interval	4538'			
Top Logged Interval	1788'			
Casing—Driller	4" @1800'	@	@	@
Casing—Logger	1788'			
Bit Size	3.782"			
Type Fluid in Hole	WATER			
Density and Viscosity	– | –	|	|	|
pH and Fluid Loss	– | – cc	| cc	| cc	| cc
Source of Sample	NA			
Rm @ Meas. Temp.	– @ – °F	@ °F	@ °F	@ °F
Rmf @ Meas. Temp.	– @ – °F	@ °F	@ °F	@ °F
Rmc @ Meas. Temp.	– @ – °F	@ °F	@ °F	@ °F
Source of Rmf and Rmc	– | –	|	|	|
Rm @ BHT	– @ 176°F	@ °F	@ °F	@ °F
Time Since Circ.	12 HRS.			
Max. Rec. Temp. Deg. F	176 °F	°F	°F	°F
Equip. No. and Location	6406 | SAC.	|	|	|
Recorded By	HINDS			
Witnessed By	MR. DANSART & MR. SWANBERG			

FOLD HERE

IN MAKING INTERPRETATIONS OF LOGS OUR EMPLOYEES WILL GIVE CUSTOMER THE BENEFIT OF THEIR BEST JUDGEMENT, BUT SINCE ALL INTERPRETATIONS ARE OPINIONS BASED ON INFERENCES FROM ELECTRICAL OR OTHER MEASURMENTS, WE CANNOT, AND WE DO NOT GUARANTEE THE ACCURACY OR CORRECTNESS OF ANY INTERPRETATION. WE SHALL NOT BE LIABLE OR RESPONSIBLE FOR ANY LOSS, COST, DAMAGES, OR EXPENSES WHATSOEVER INCURRED OR SUSTAINED BY THE CUSTOMER RESULTING FROM ANY INTERPRETATION MADE BY ANY OF OUR EMPLOYEES.

REMARKS RUN (1)

EQUIPMENT DATA

RUN	TRIP	TOOL	SERIAL NO.	SERIES NO.	POSITION
1	1	AC	72572	1605	FREE
1	1	GR			
1	1	CAL			

	DEPTH	FRACLOG
		VDL (Microseconds) 200 1200

G.E.O.

N NO. 1

SERVICE KC204A FILE 2

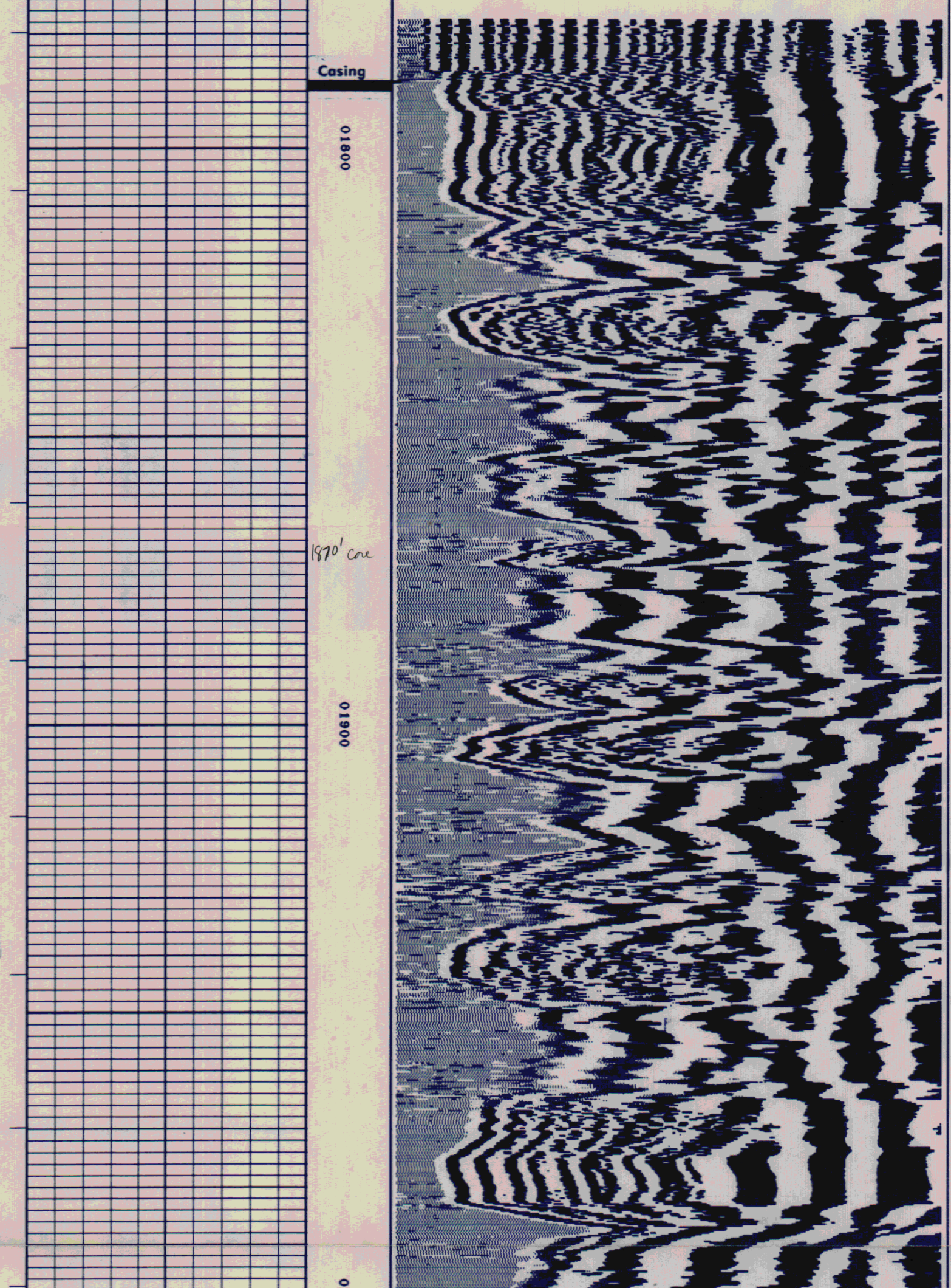

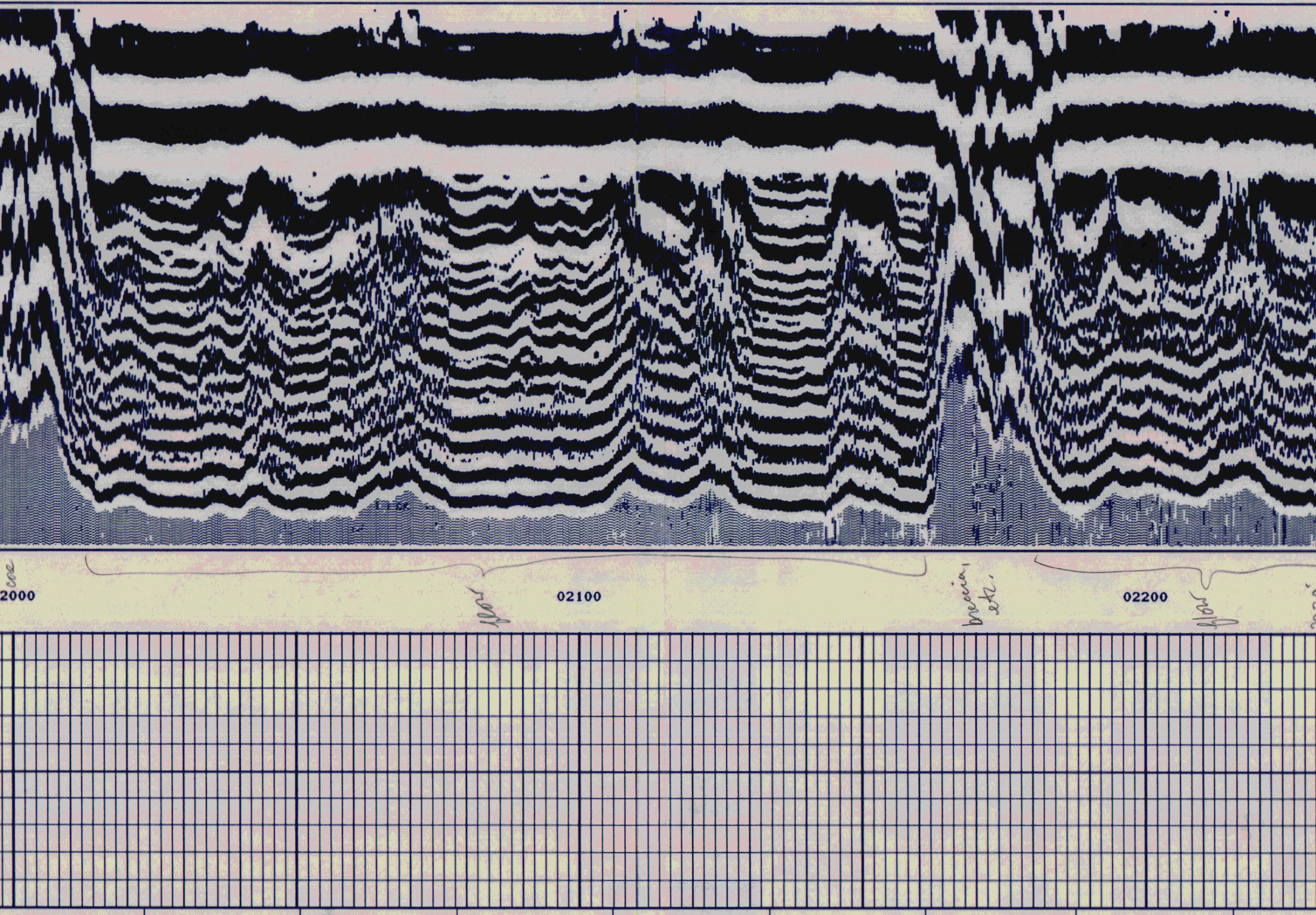

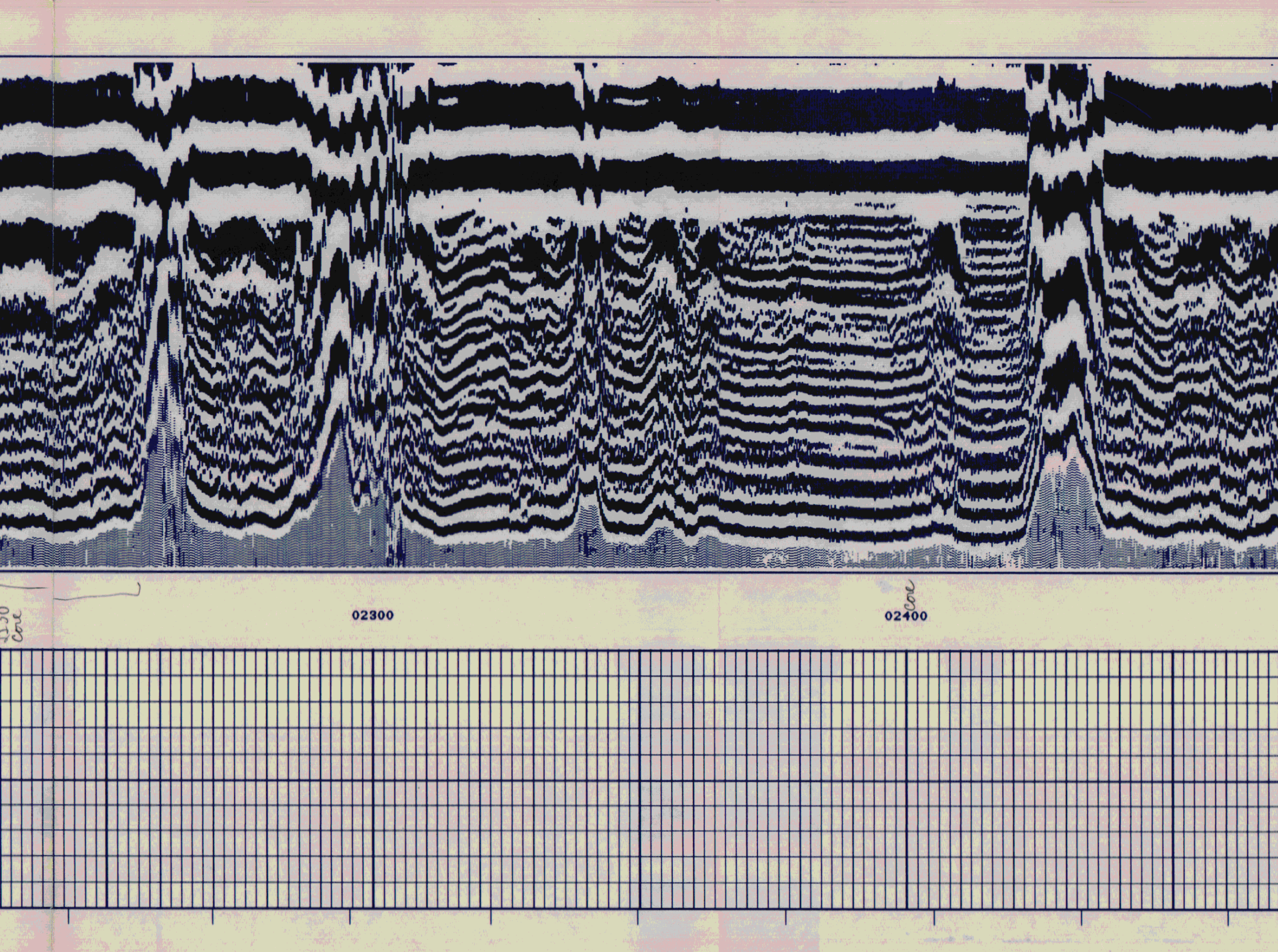

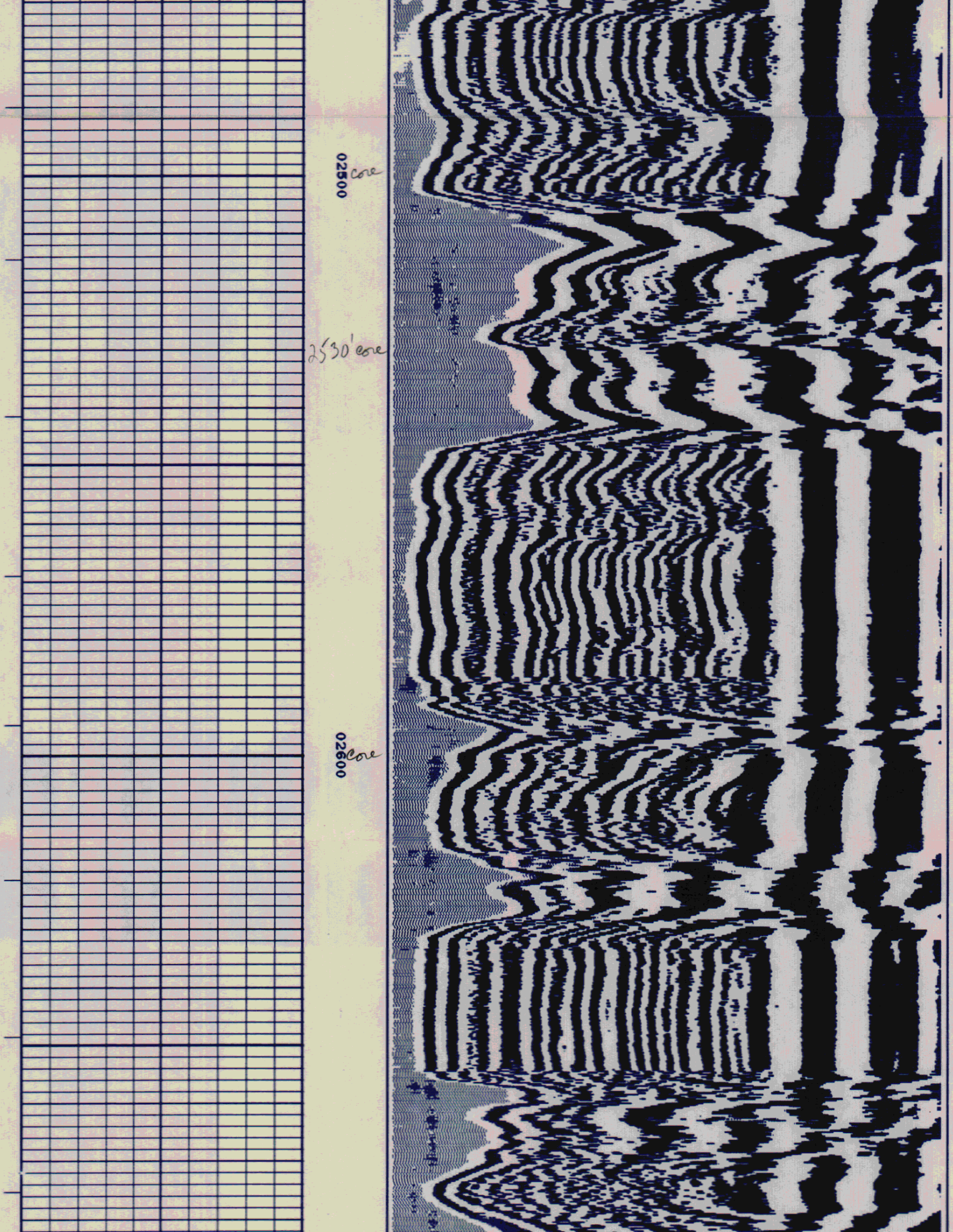

core

2530' core

core

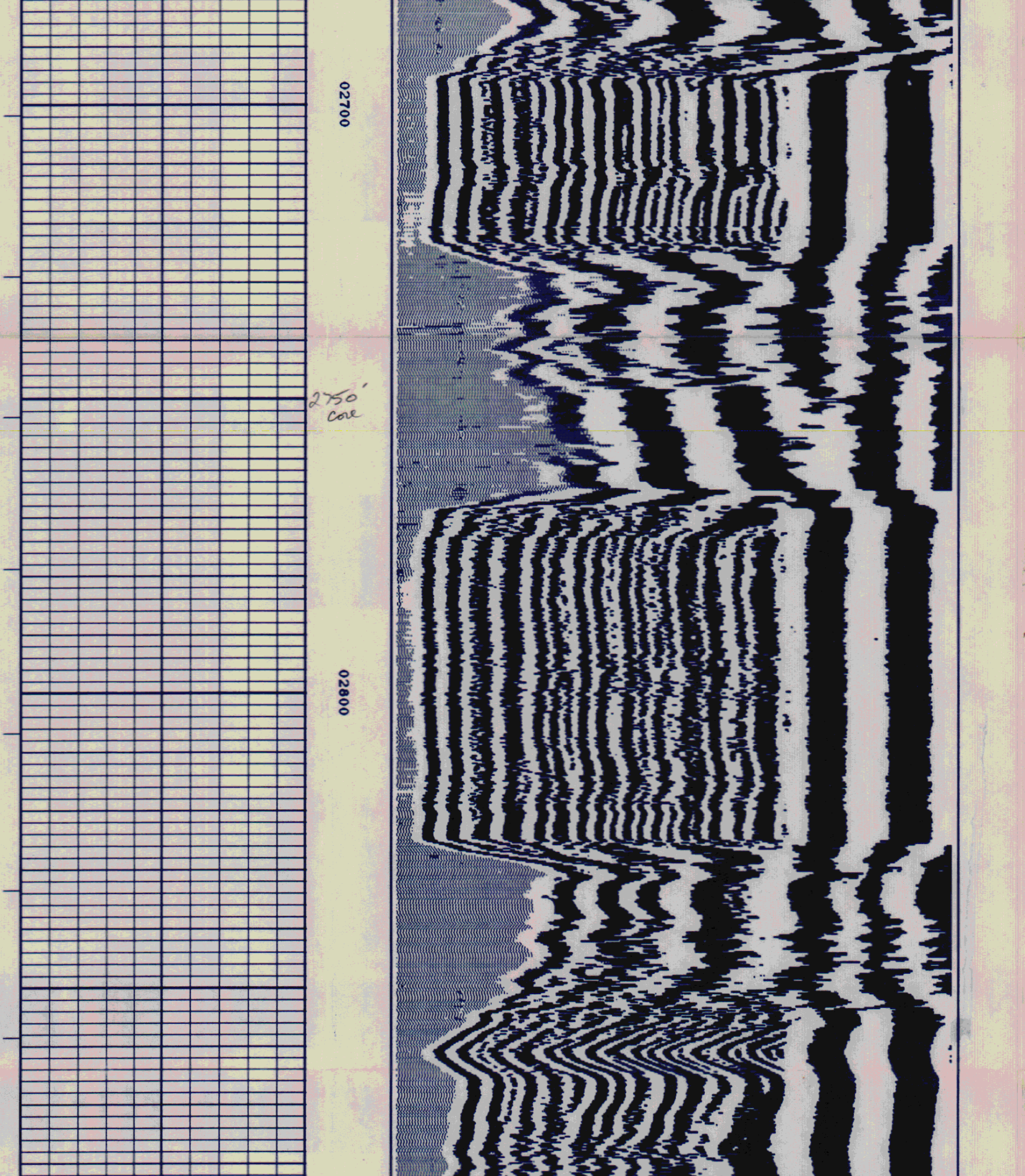

2750'
core

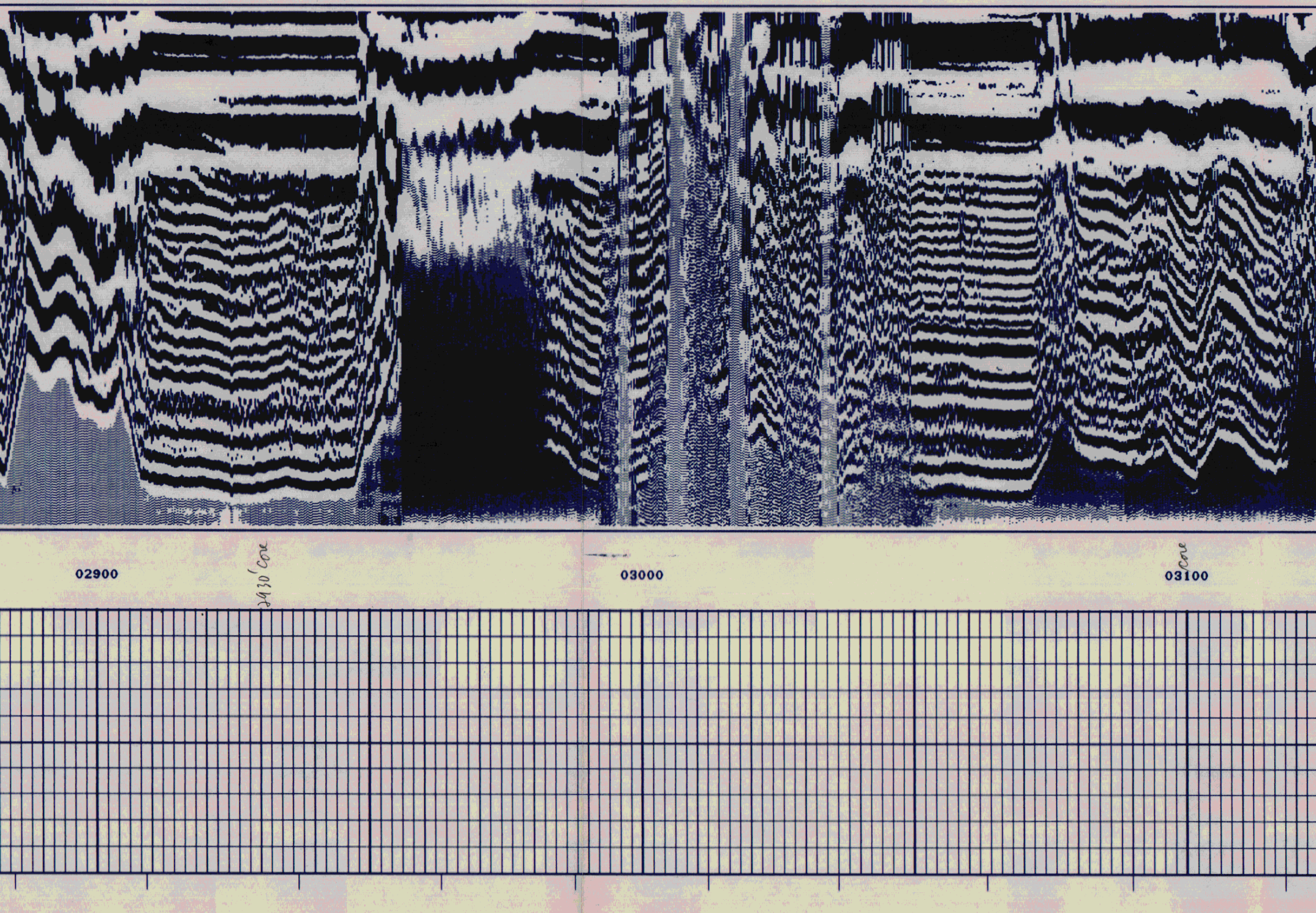

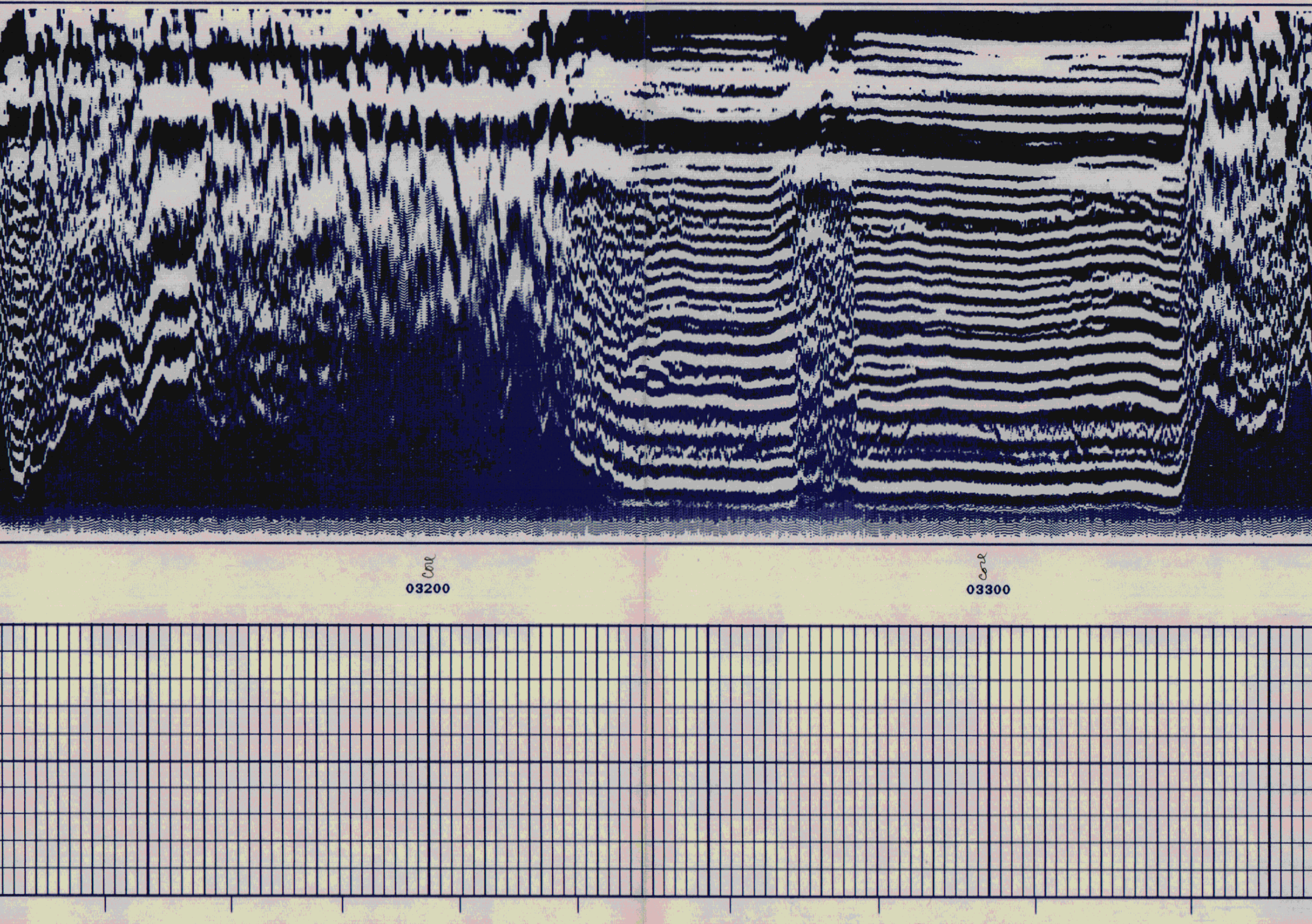

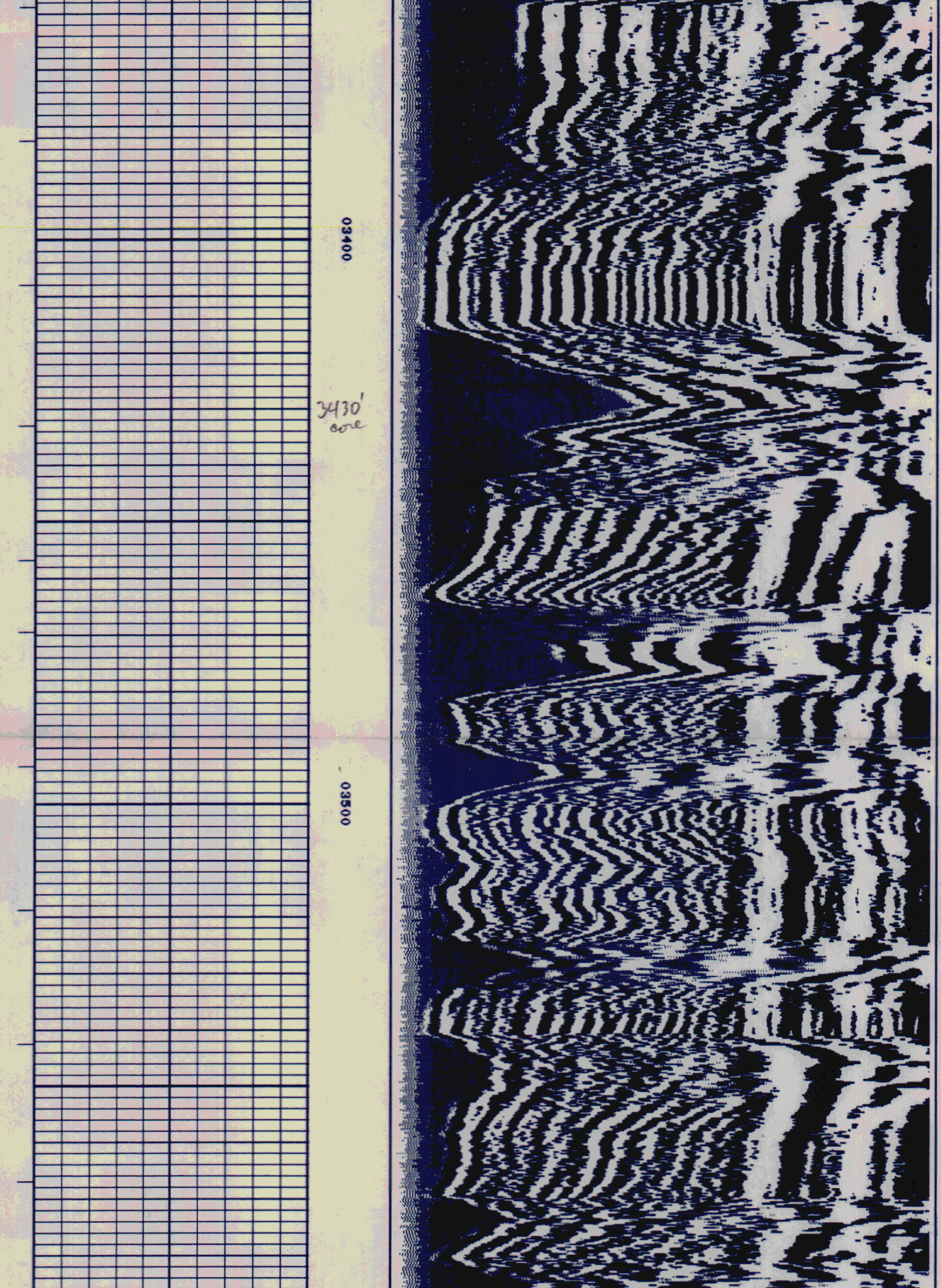

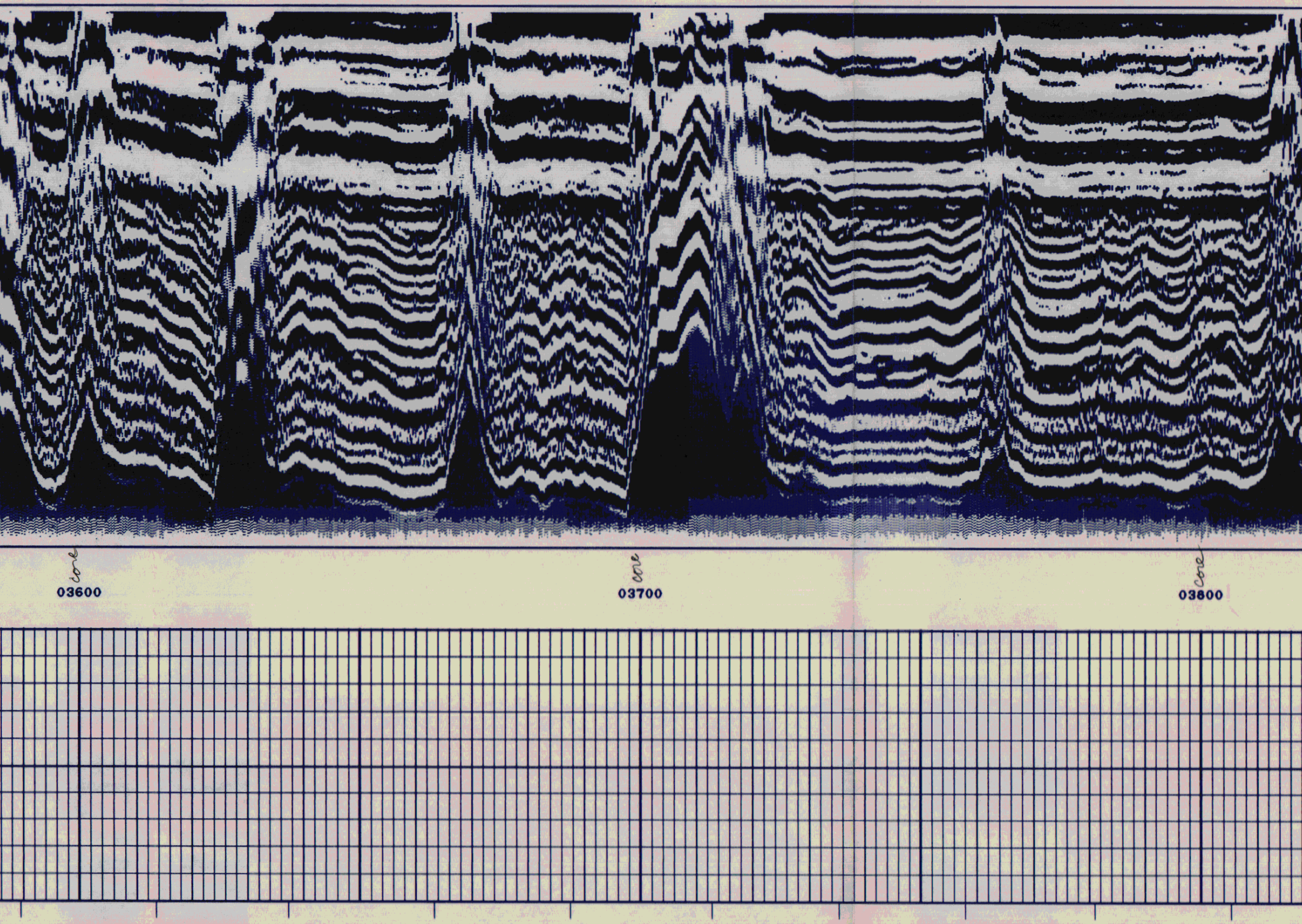

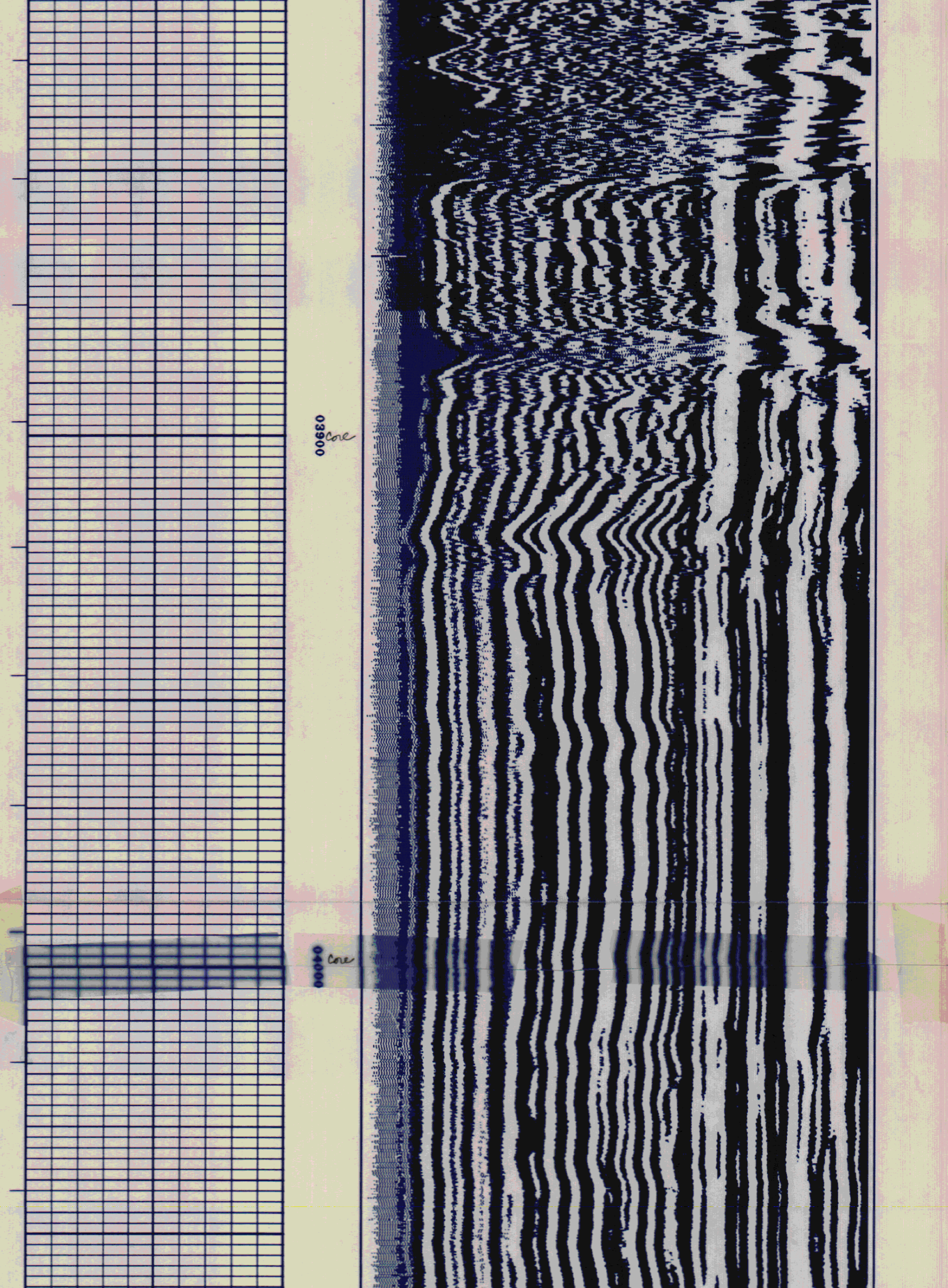

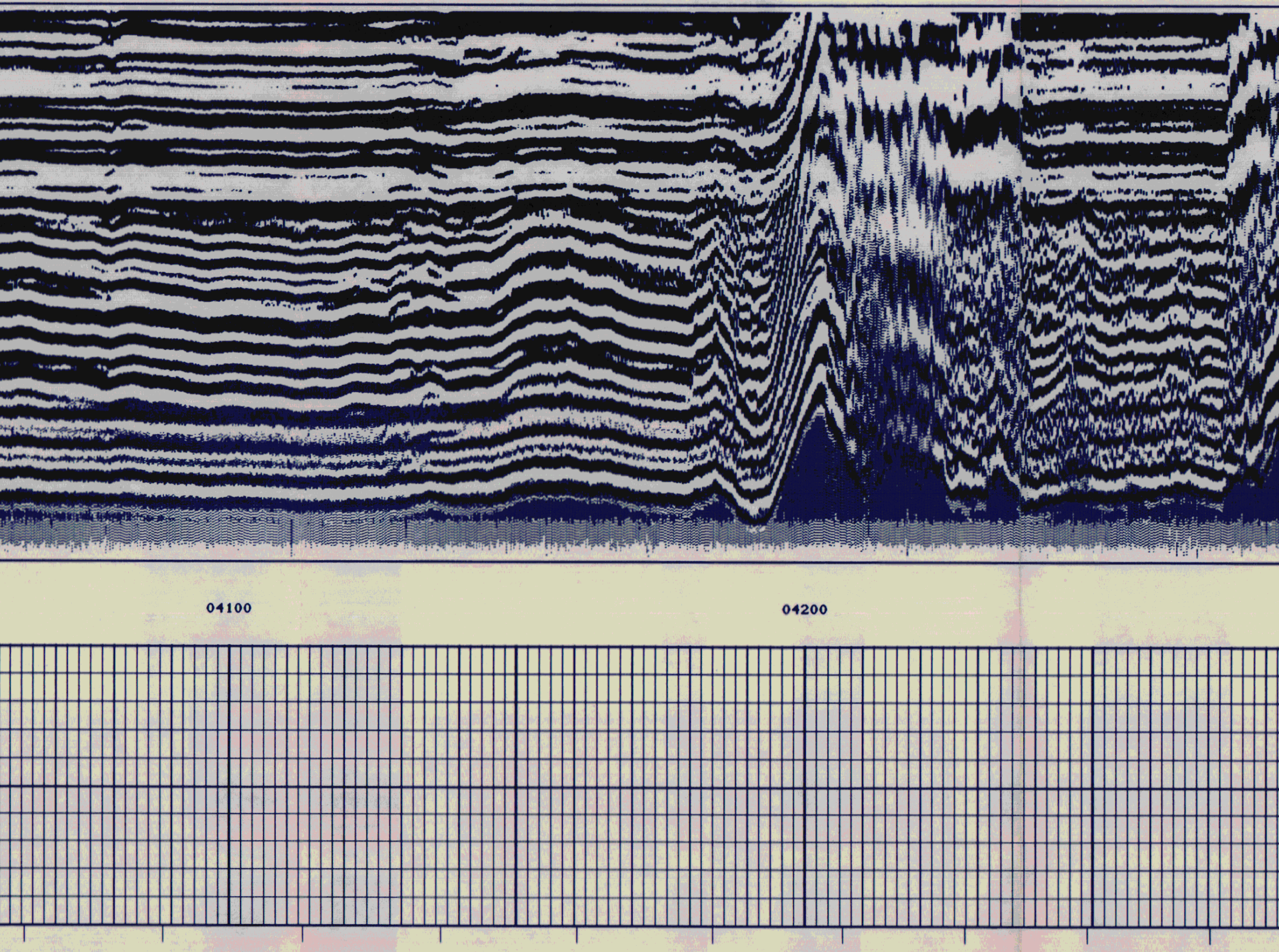

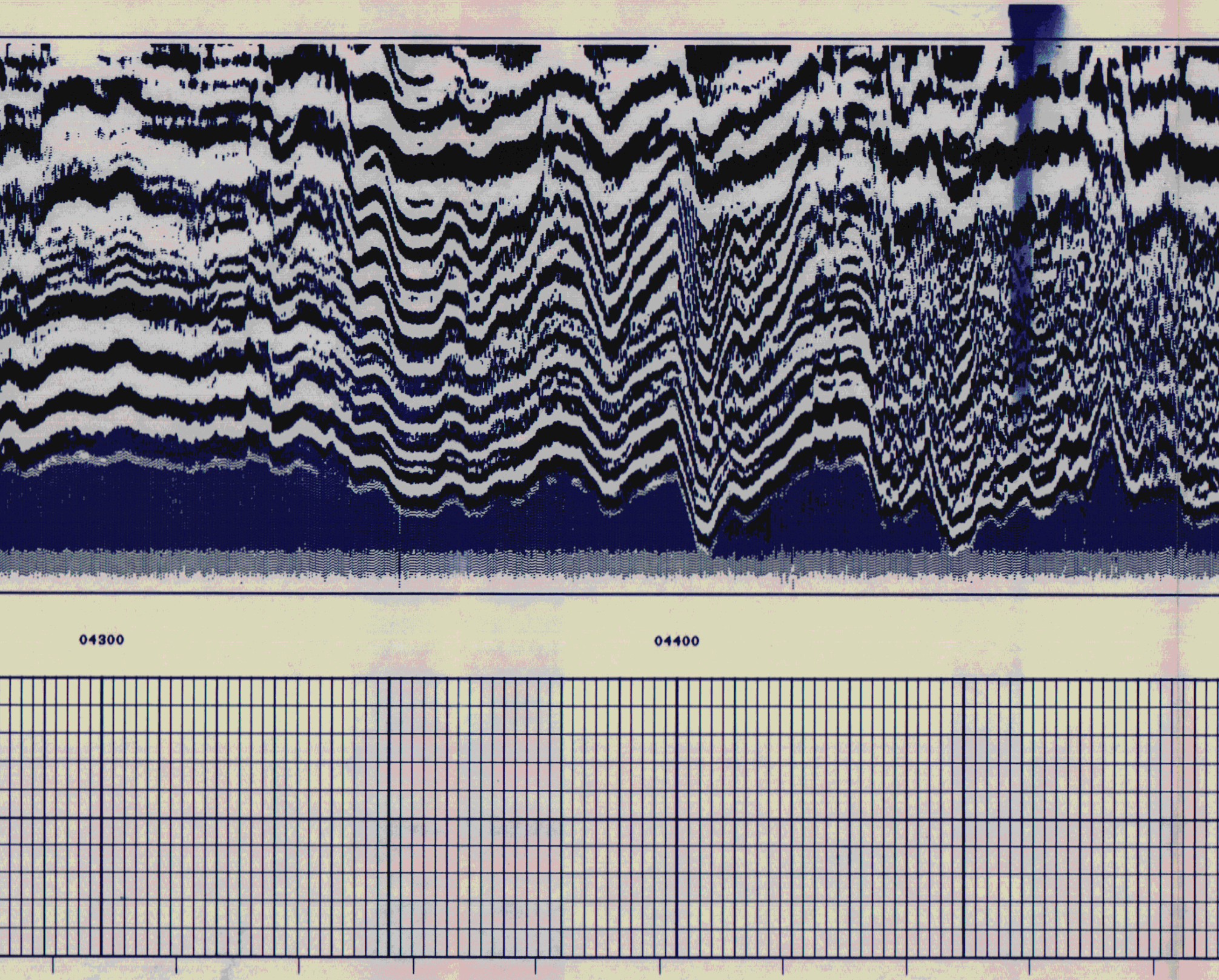



200 1200

VDL
(Microseconds)

DEPTH

FRACLOG

FORM 925347A (9-80)

COMPANY GEO OPERATOR CORPORATION
WELL NEWBERRY #1
FIELD NEWBERRY
COUNTY DESCHUTES
STATE OREGON

Drillers T.D. 4550'
Log F.R. 4538'
Log T.D. 4542'
Elevations:
K.B. - D.F. - G.L. 5840'

REPEAT SECTION



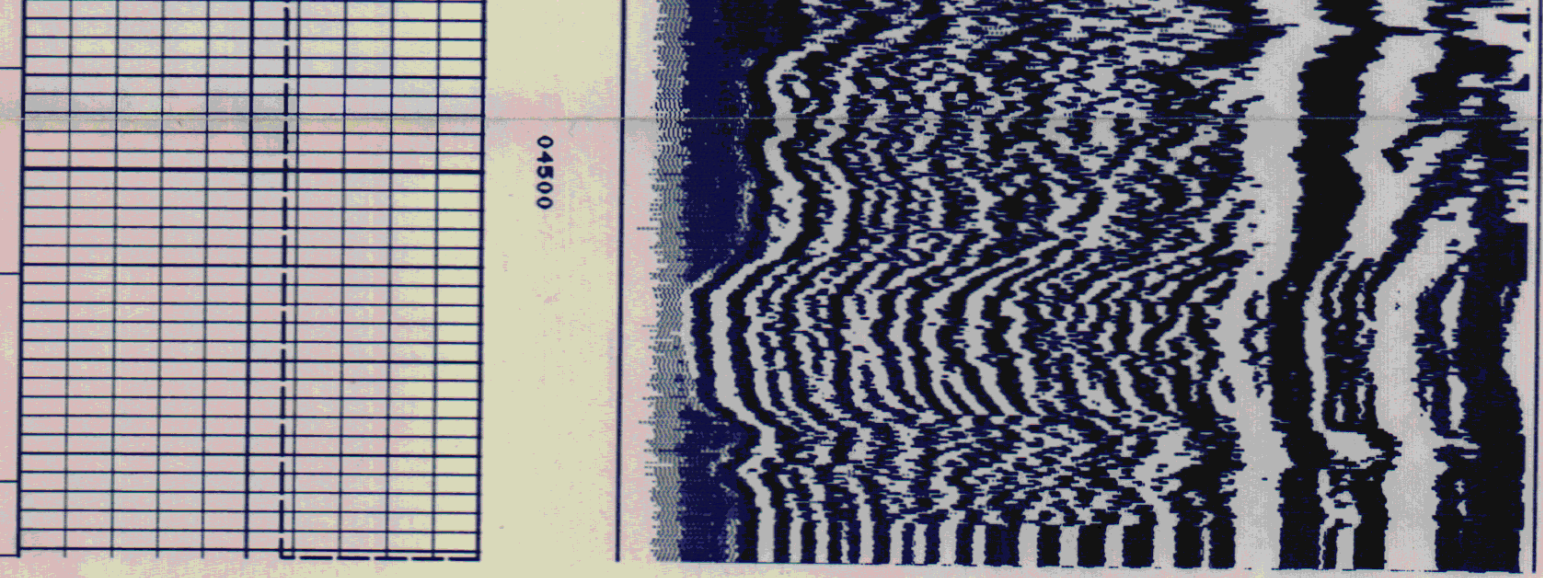

Dresser Atlas DRESSER