CONFIDENTIAL

FORM 925317

Dresser Atlas

DRESSER

FRACLOG®

FILE NO.

API NO.

5" = 100'

COMPANY GEO OPERATOR CORPORATION

WELL #N-3

FIELD NEWBERRY

COUNTY DESCHUTES STATE OREGON

LOCATION: 4100' N. & 500' E. OF THE S.W. CORNER OF:

SEC 24 TWP 20S RGE 12E

Other Services
TEMP
CAL NEUTRON
CDLC/CN/GR

Permanent Datum GL Elev. 5760'

Log Measured from GL, 0 Ft. Above Permanent Datum

Drilling Measured from GL

Elev.
KB –
DF –
GL 5760'

Date	7-29-86			
Run No.	ONE			
Service Order	111223			
Depth — Driller	4002'			
Depth — Logger	4003'			
Bottom Logged Interval	4001'			
Top Logged Interval	1700'			
Casing — Driller	3.065@ 1702'	@	@	@
Casing — Logger	1702'			
Bit Size	2.98"			
Type Fluid in Hole	WATER			
Density and Viscosity	–			
pH and Fluid Loss	– cc	cc	cc	cc
Source of Sample	–			
Rm @ Meas. Temp.	– @ °F	@ °F	@ °F	@ °F
Rmf @ Meas. Temp.	– @ °F	@ °F	@ °F	@ °F
Rmc @ Meas. Temp.	– @ °F	@ °F	@ °F	@ °F
Source of Rmf and Rmc	–			
Rm @ BHT	– @ °F	@ °F	@ °F	@ °F
Time Since Circ.	8 HRS.			
Max. Rec. Temp. Deg. F	130 °F	°F	°F	°F
Equip. No. and Location	6406 SAC.			
Recorded By	B. WELCH			
Witnessed By	MR. SWANBERG			

FOLD HERE

In making interpretations of logs our employees will give Customer the benefit of their best judgment, but since all interpretations are opinions based on inferences from electrical or other measurements, we cannot, and we do not guarantee the accuracy or the correctness of any interpretation. We shall not be liable or responsible for any loss, cost, damages, or expenses whatsoever incurred or sustained by the Customer resulting from any interpretation made by any of our employees.

Remarks: MAX. RECORDING OF THERMOMETERS: 130°F.
130°F.
1412 CBL TOOL USED FOR VDL PRESENTATION.

COMPANY: GEO
WELL NAME: N-3
SERVICE: KC223L FILE: 1
REVISION: FSYSAL REV D007 VER 7

BIT
0 10

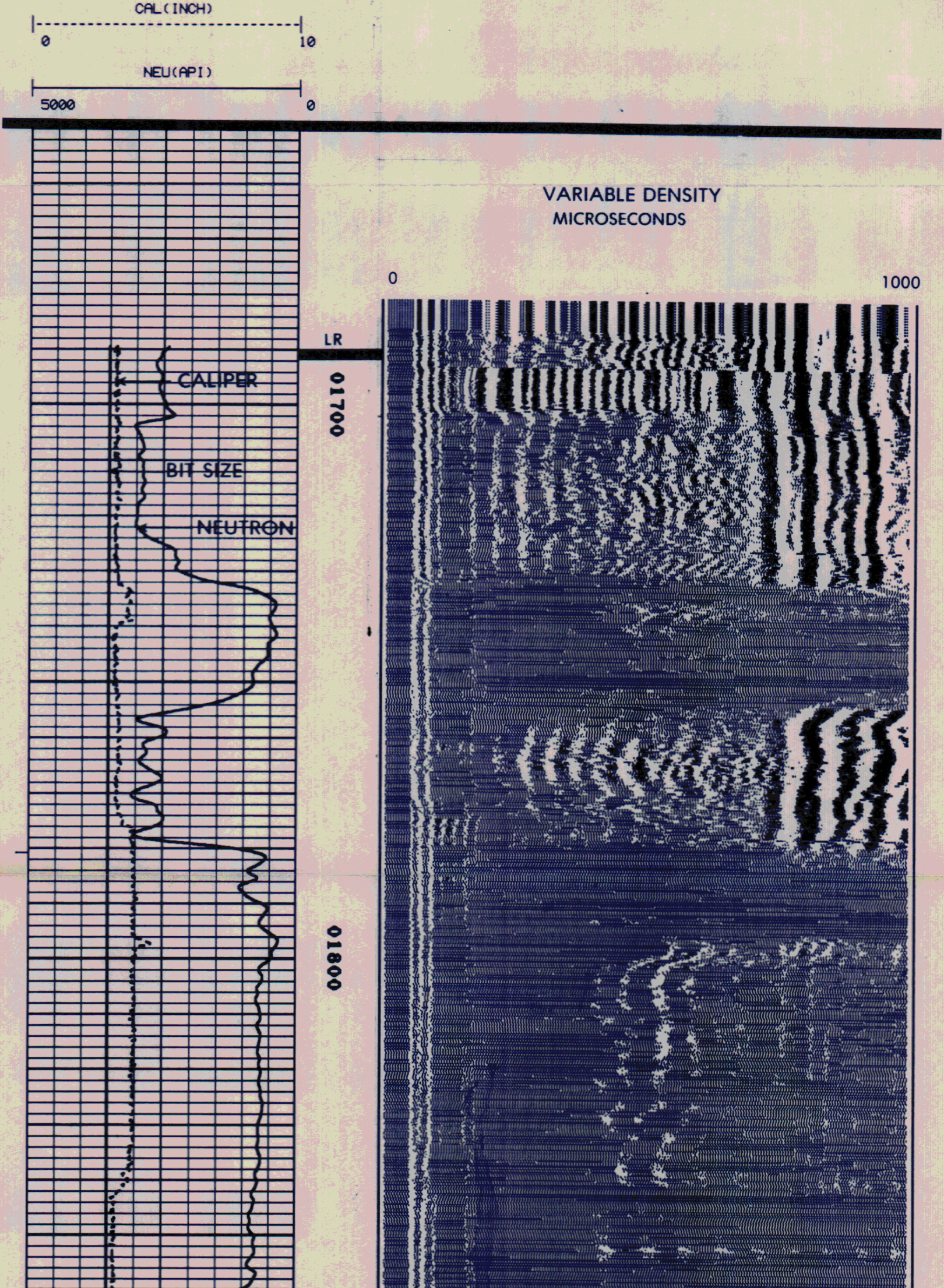

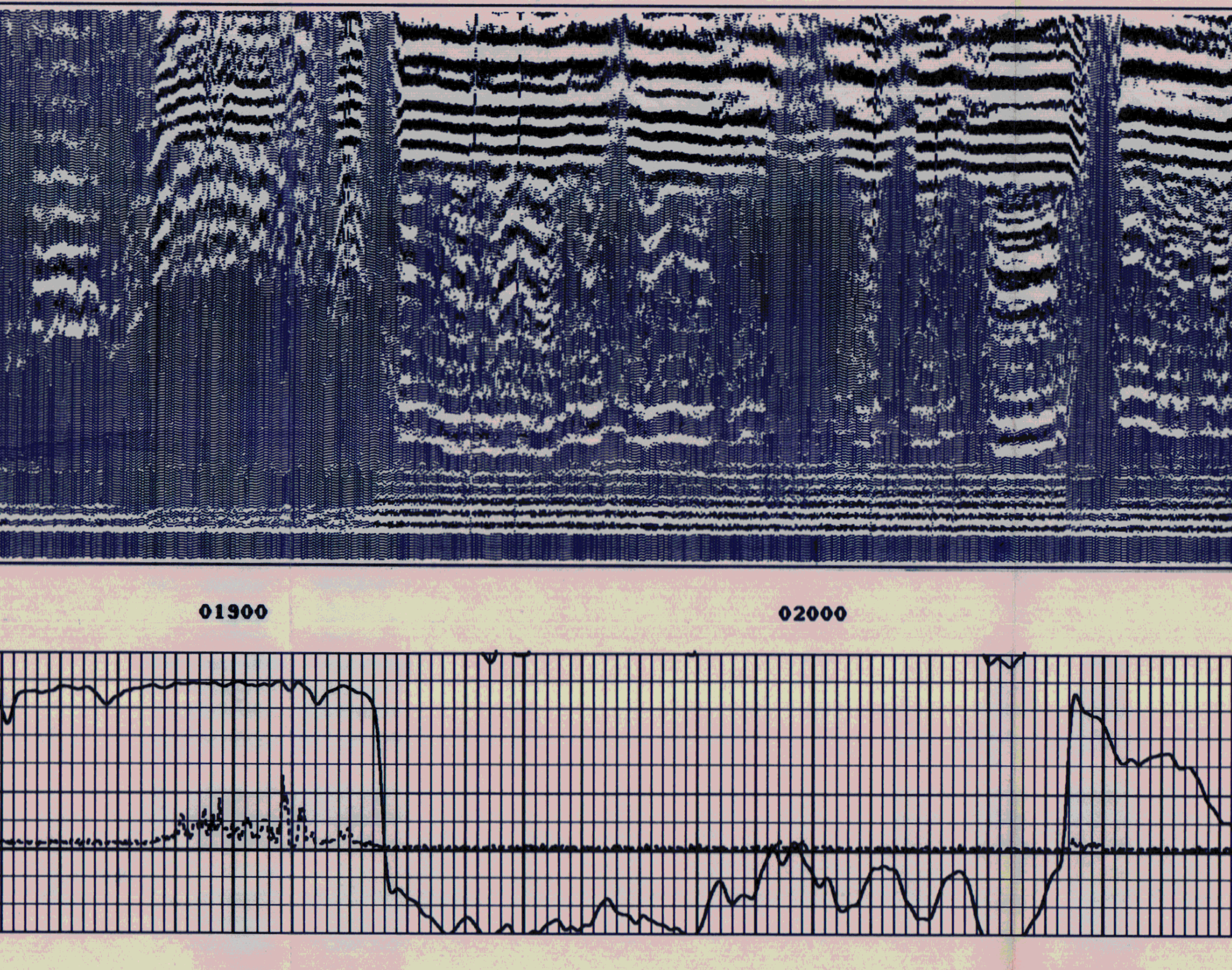

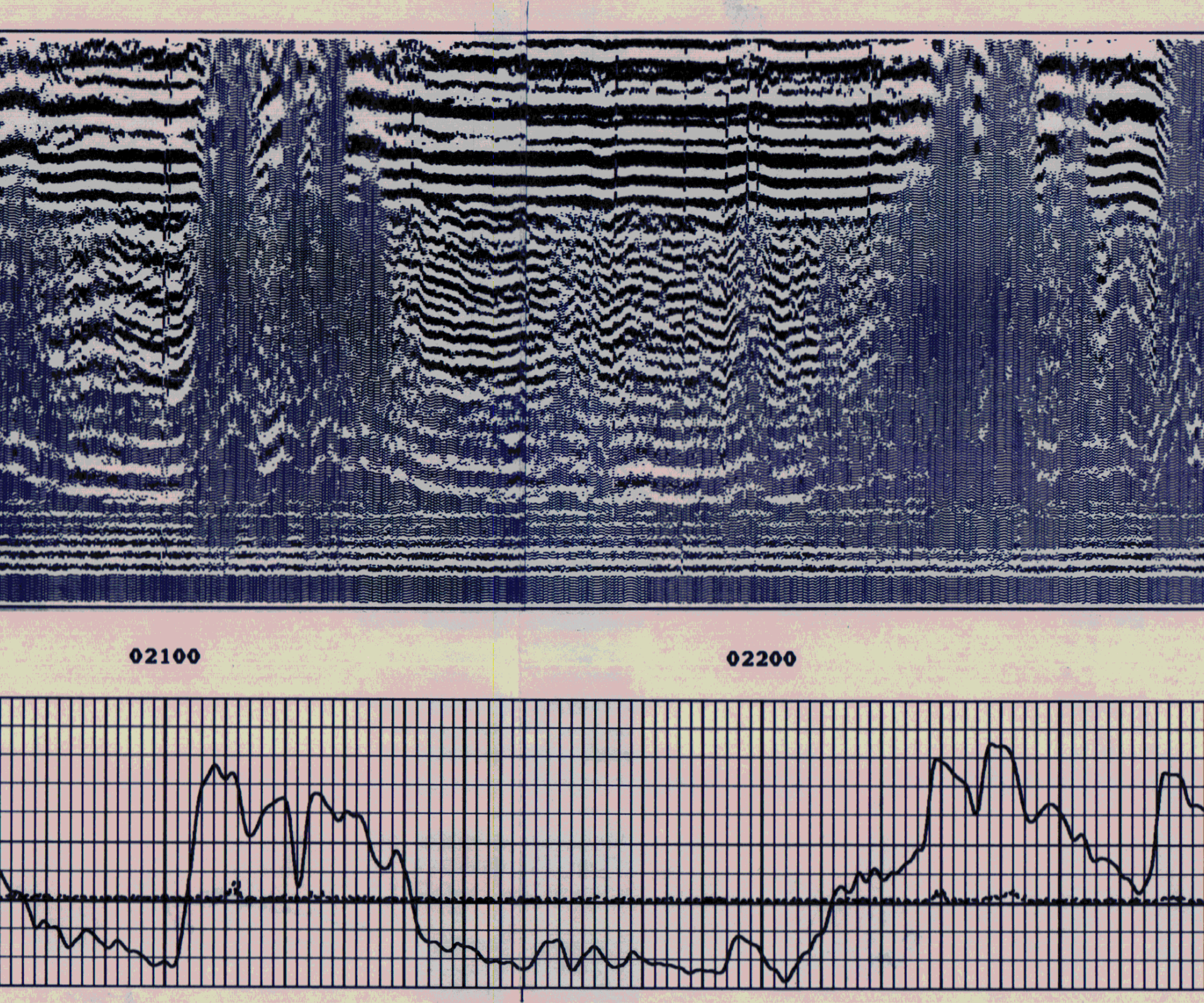

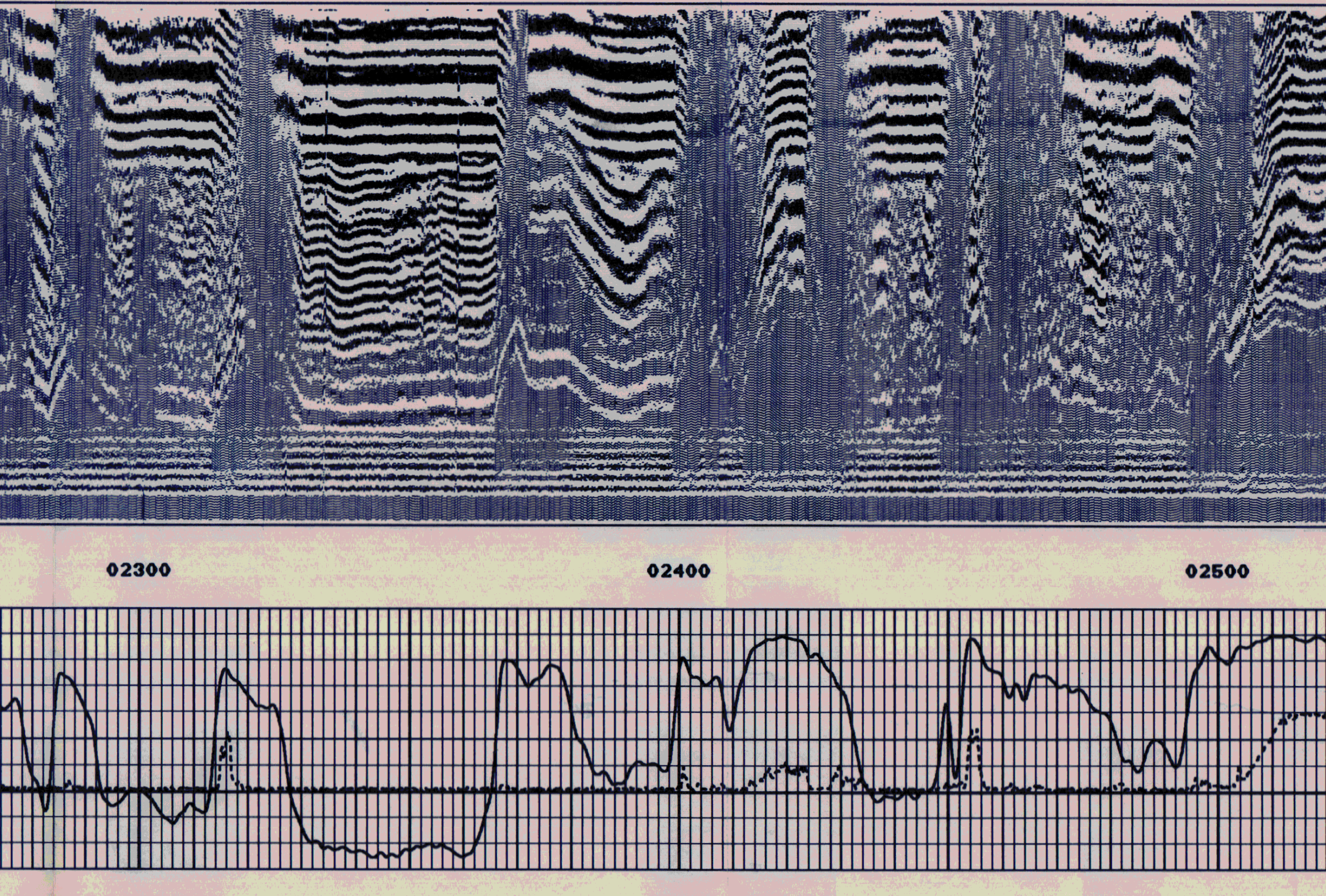

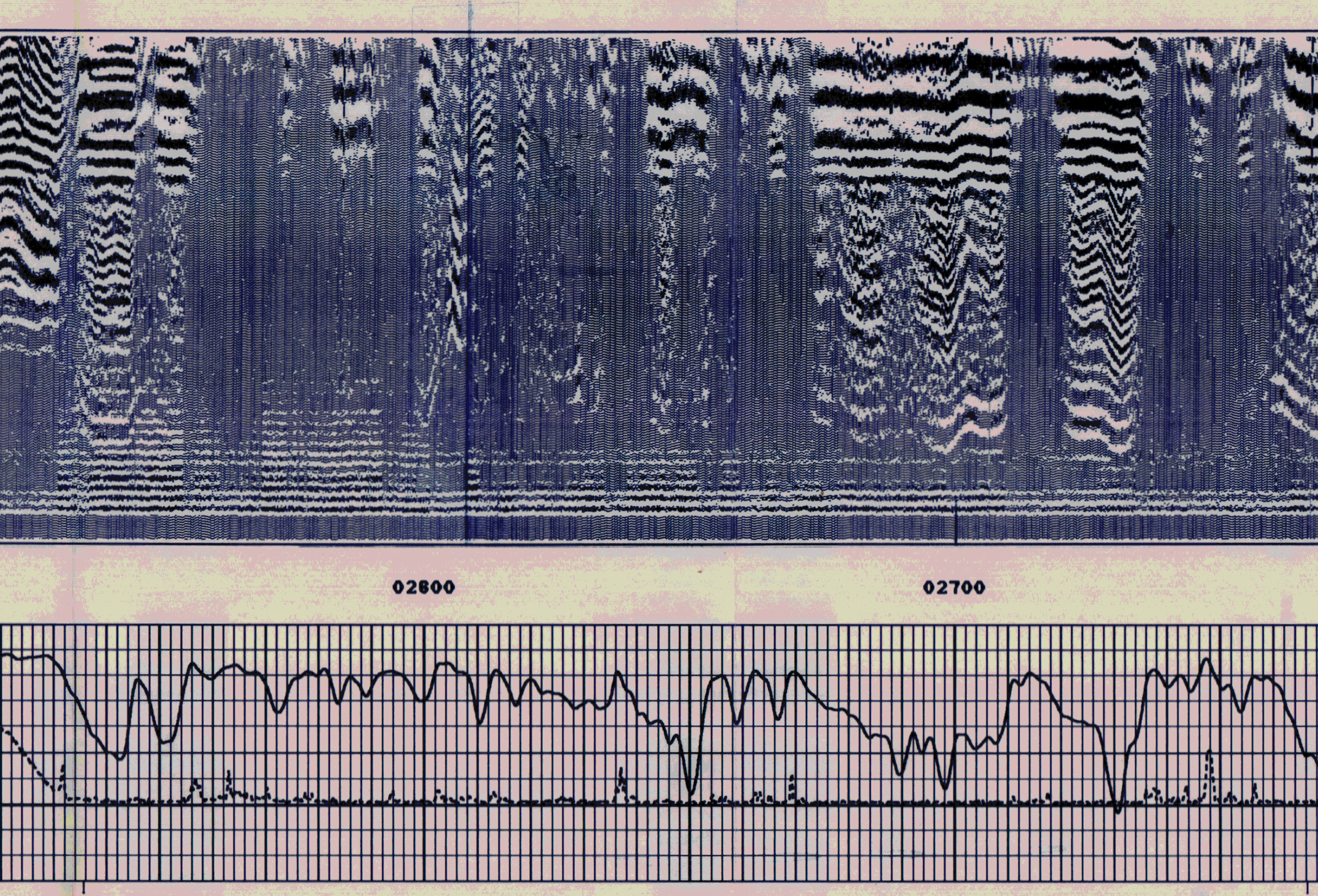

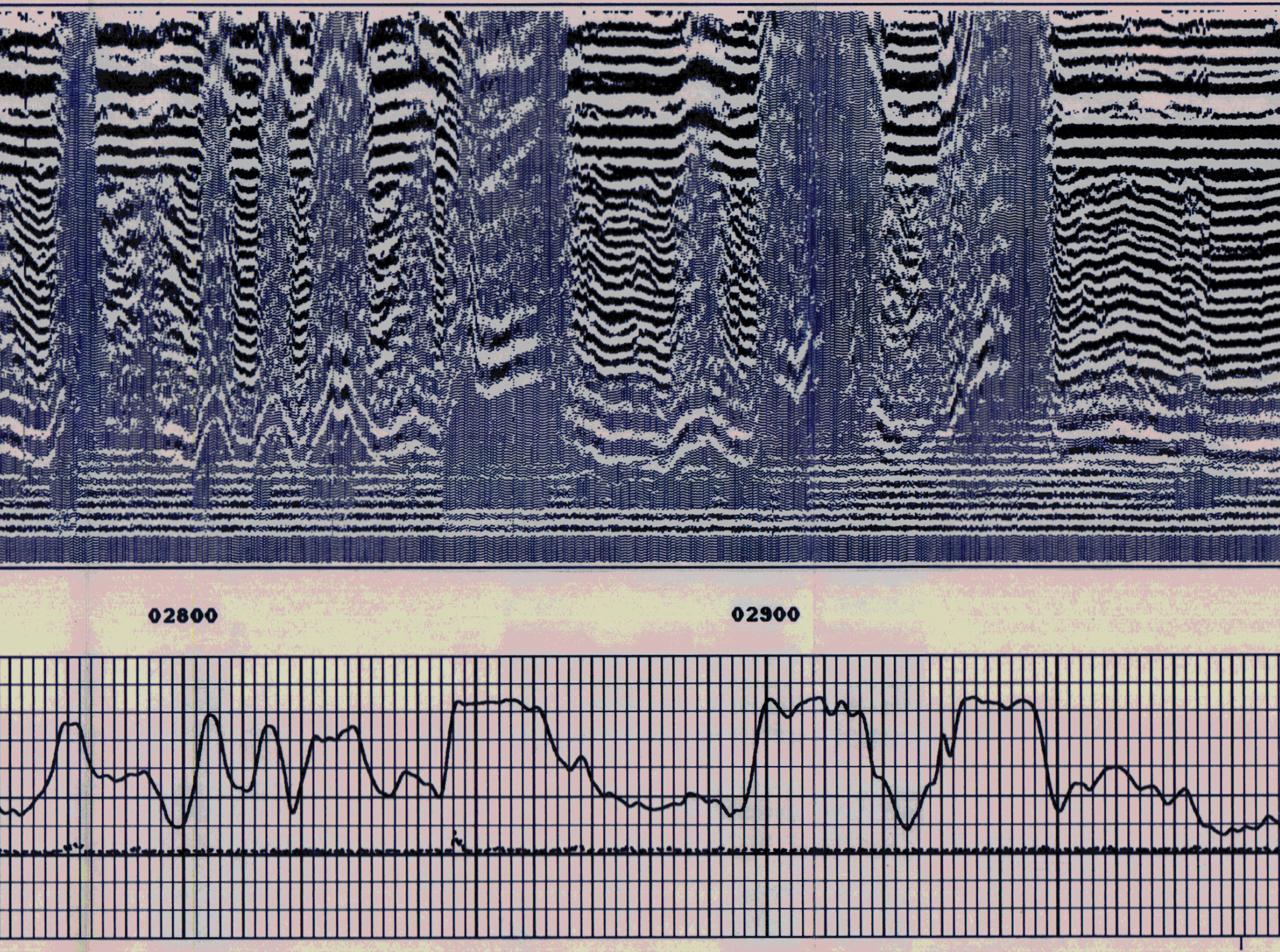

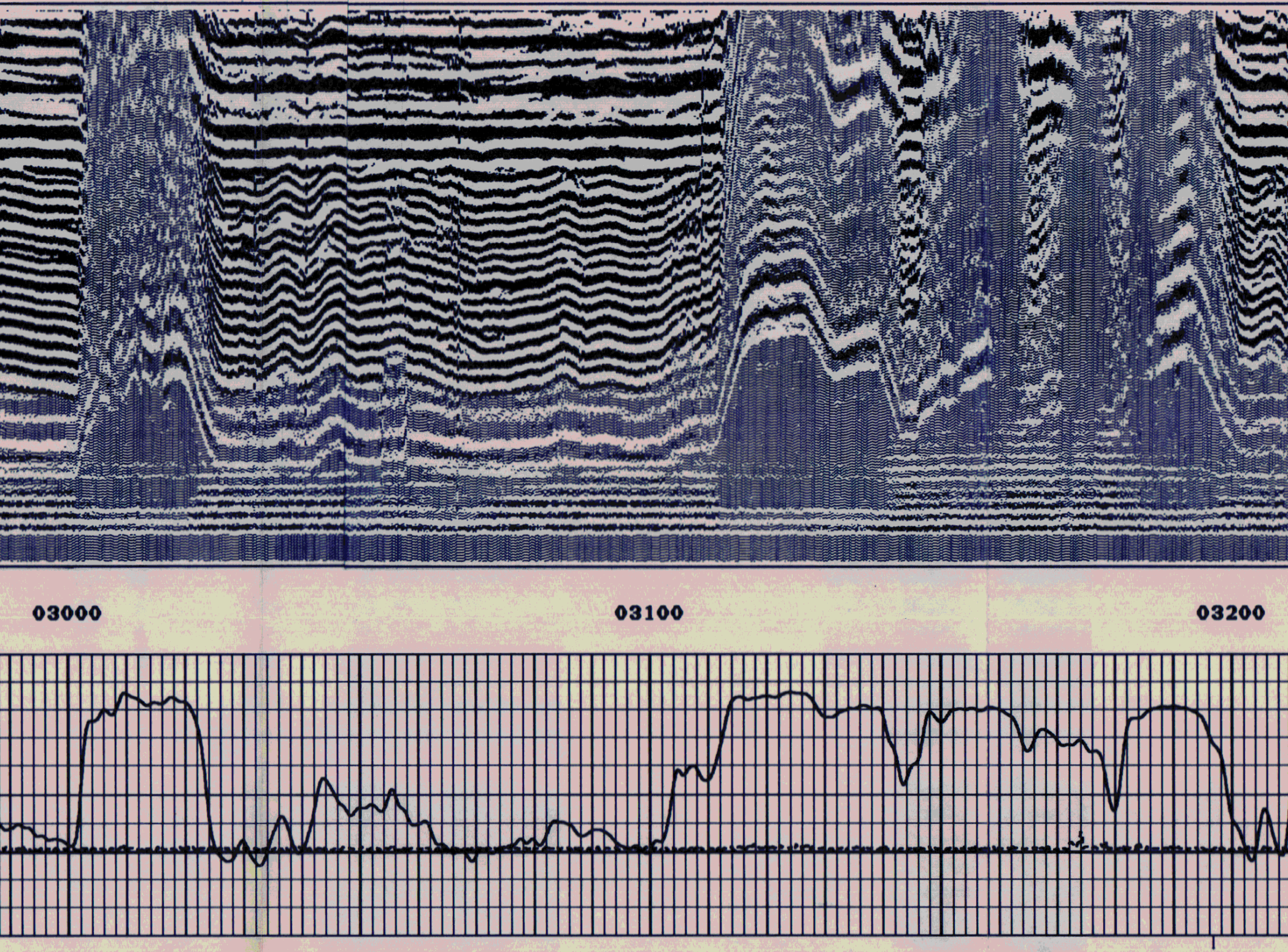

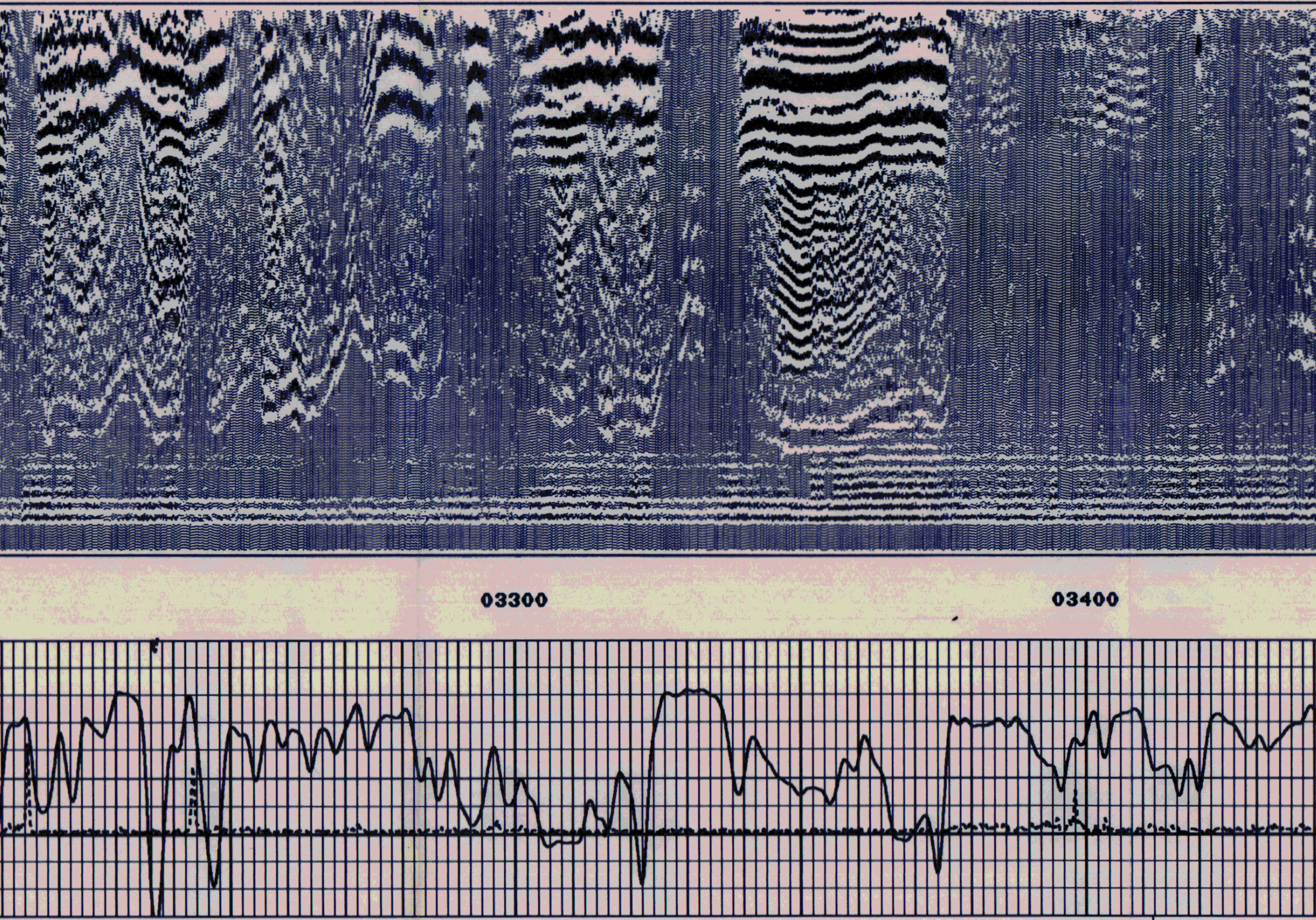

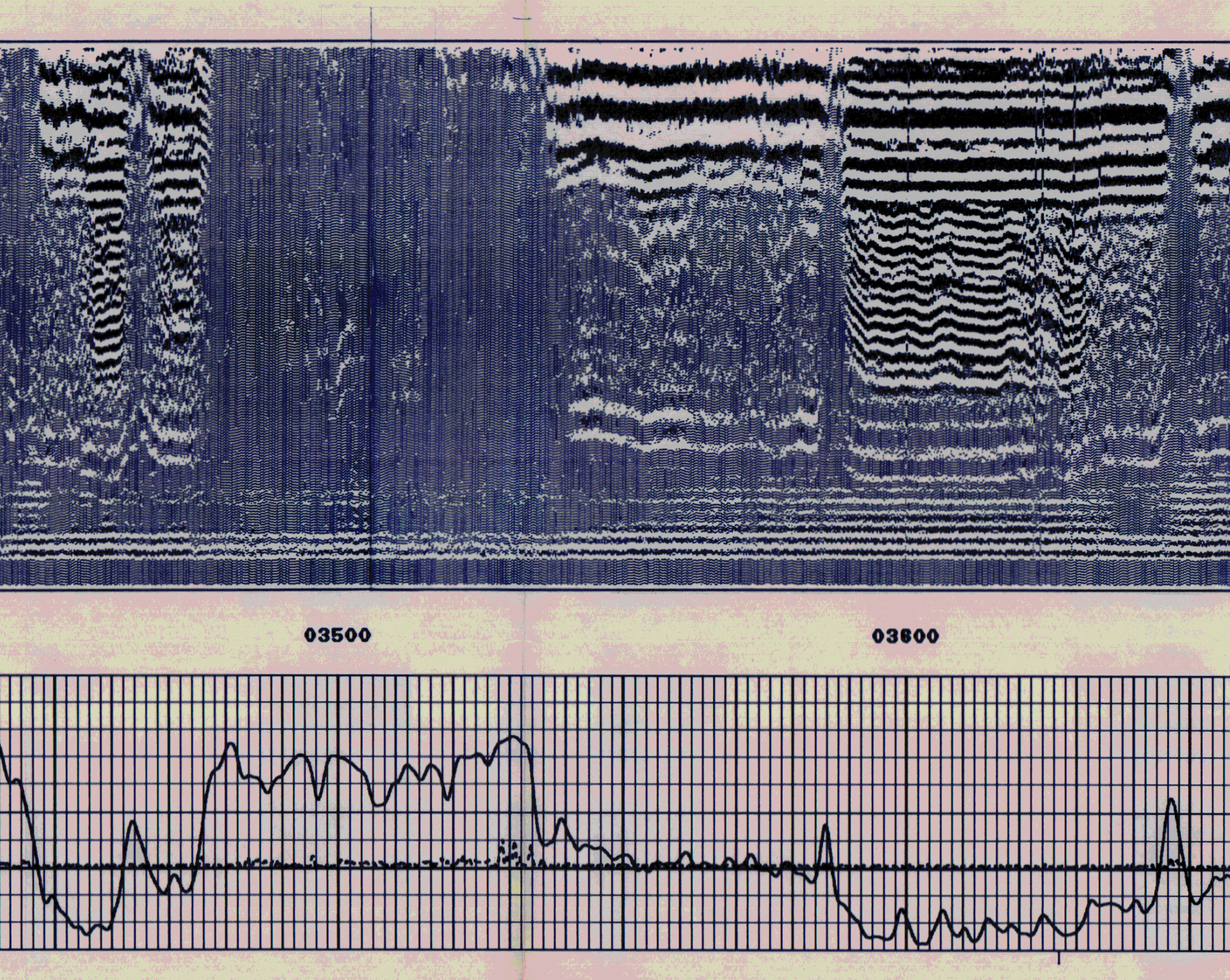

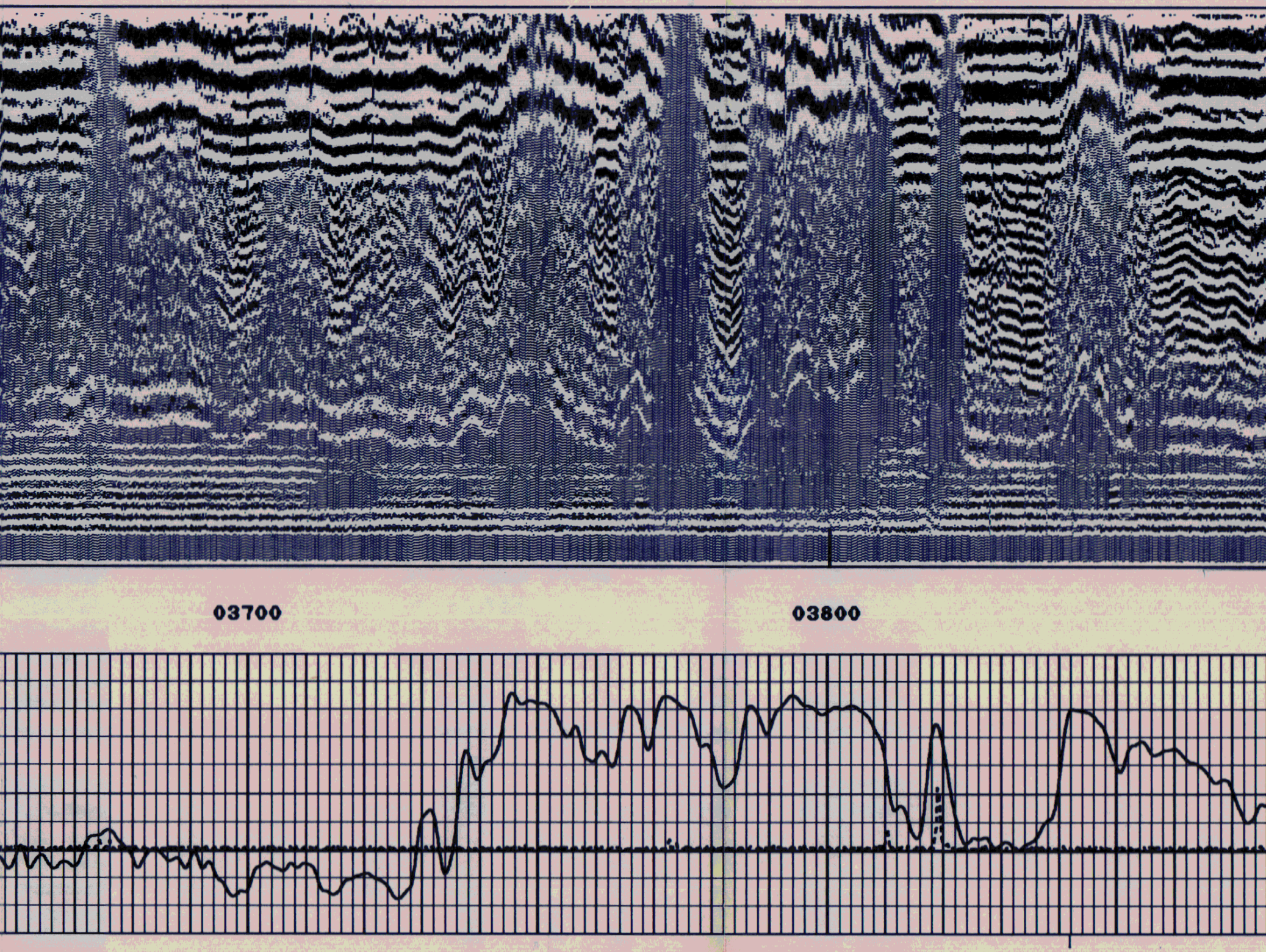

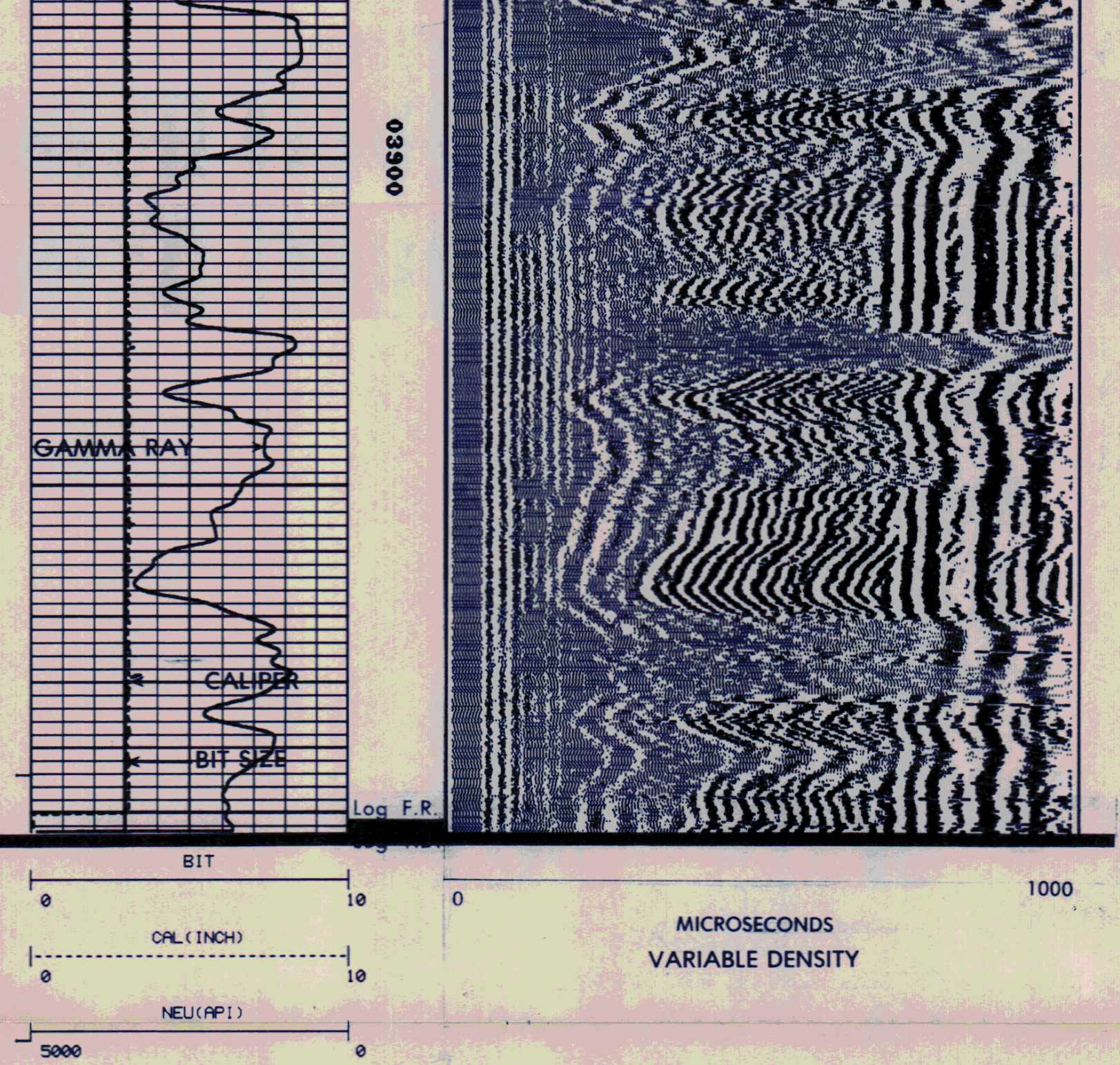

Dresser Atlas DRESSER