Schlumberger

FRACTURE IDENTIFICATION LOG

COUNTY CLACKAMAS
FIELD OLD MAID FLAT
LOCATION 15-2S-8E
WELL OLD MAID FLAT #7A
COMPANY FENIX & SCISSON INC.

COMPANY FENIX & SCISSON INC.

WELL OLD MAID FLAT NO. 7A

FIELD OLD MAID FLAT AREA

COUNTY CLACKAMAS **STATE** OREGON

LOCATION 2460'SOUTH & 2091'WEST

API SERIAL NO	SEC	TWP	RANGE
	15	2S	8E

Other Services:
DIL
BHC
HRT
HDT FDC/CNL-GR

Permanent Datum: GL ; Elev.: 2760
Log Measured From GL 0 Ft. Above Perm. Datum
Drilling Measured From GL

Elev.: K.B. --
D.F. 2771.6
G.L. 2760

Date	9-29-80							
Run No.	TWO							
Depth—Driller	6027							
Depth—Logger (Schl.)	5957							
Btm. Log Interval	5936							
Top Log Interval	1190							
Casing—Driller	10¾" @ 1190		@		@		@	
Casing—Logger	1190							
Bit Size	9⅞"							
Type Fluid in Hole	WATER							
Dens. | Visc.	-	-						
pH | Fluid Loss	-	- ml		ml		ml		ml
Source of Sample	CIRCULATION							
Rm @ Meas. Temp.	12.7 @ 80 °F		@ °F		@ °F		@ °F	
Rmf @ Meas. Temp.	8.4 @ 80 °F		@ °F		@ °F		@ °F	
Rmc @ Meas. Temp.	8.3 @ 80 °F		@ °F		@ °F		@ °F	
Source: Rmf | Rmc	M	M						
Rm @ BHT	4.9 @ 208F		@ °F		@ °F		@ °F	
TIME Circulation Stopped	0800							
TIME Logger on Bottom	0730							
Max. Rec. Temp.	220F		°F		°F		°F	
Equip. | Location	8126	SAC						
Recorded By	KAISER/STEFANI							
Witnessed By	PRIEST							

FOLD HERE The well name, location and borehole reference data were furnished by the customer

Run No.	TWO
Service Order No.	135622
API Serial No.	-
Fluid Level	-

SCALE CHANGES

Type Log	Depth	Scale Up Hole	Scale Down Hole

EQUIPMENT DATA

REMARKS:

CALIBRATION DATA

Speed - F.P.M.		-
GR	BKG. CPS	-
	Source CPS	-
	Tc	-

All interpretations are opinions based on inferences from electrical or other measurements and we cannot, and do not guarantee the accuracy or correctness of any interpretations, and we shall not, except in the case of gross or wilful negligence on our part, be liable or responsible for any loss, costs, damages or expenses incurred or sustained by anyone resulting from any interpretation made by any of our officers, agents or employees. These interpretations are also subject to our General Terms and Conditions as set out in our current Price Schedule.

PARAMETERS

NAME	UNIT	VALUE	NAME	UNIT	VALUE	NAME	UNIT	VALUE
STYP		STAN	MCT	DEG	36	BS	INCH	*
DO		0.0	BHS		OPEN	FPHI		PHIX

DEVI(DEG)
-1.000 9.000
RB (DEG)
-40.00 360.0
AZIM(DEG)
-40.00 360.0

C2 (INCH)
28.00 8.000
C1 (INCH)
28.00 8.000

FILE

5

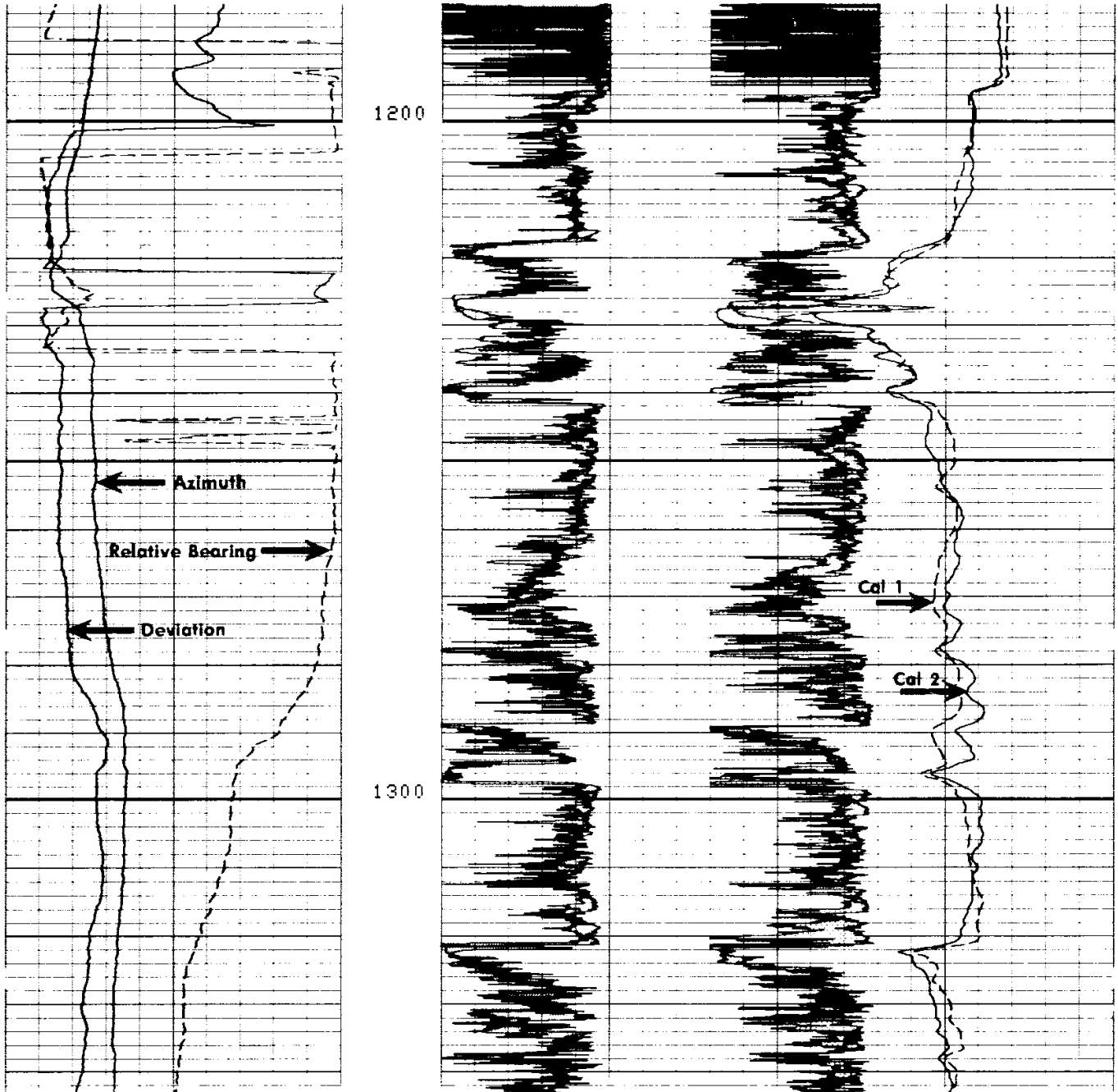

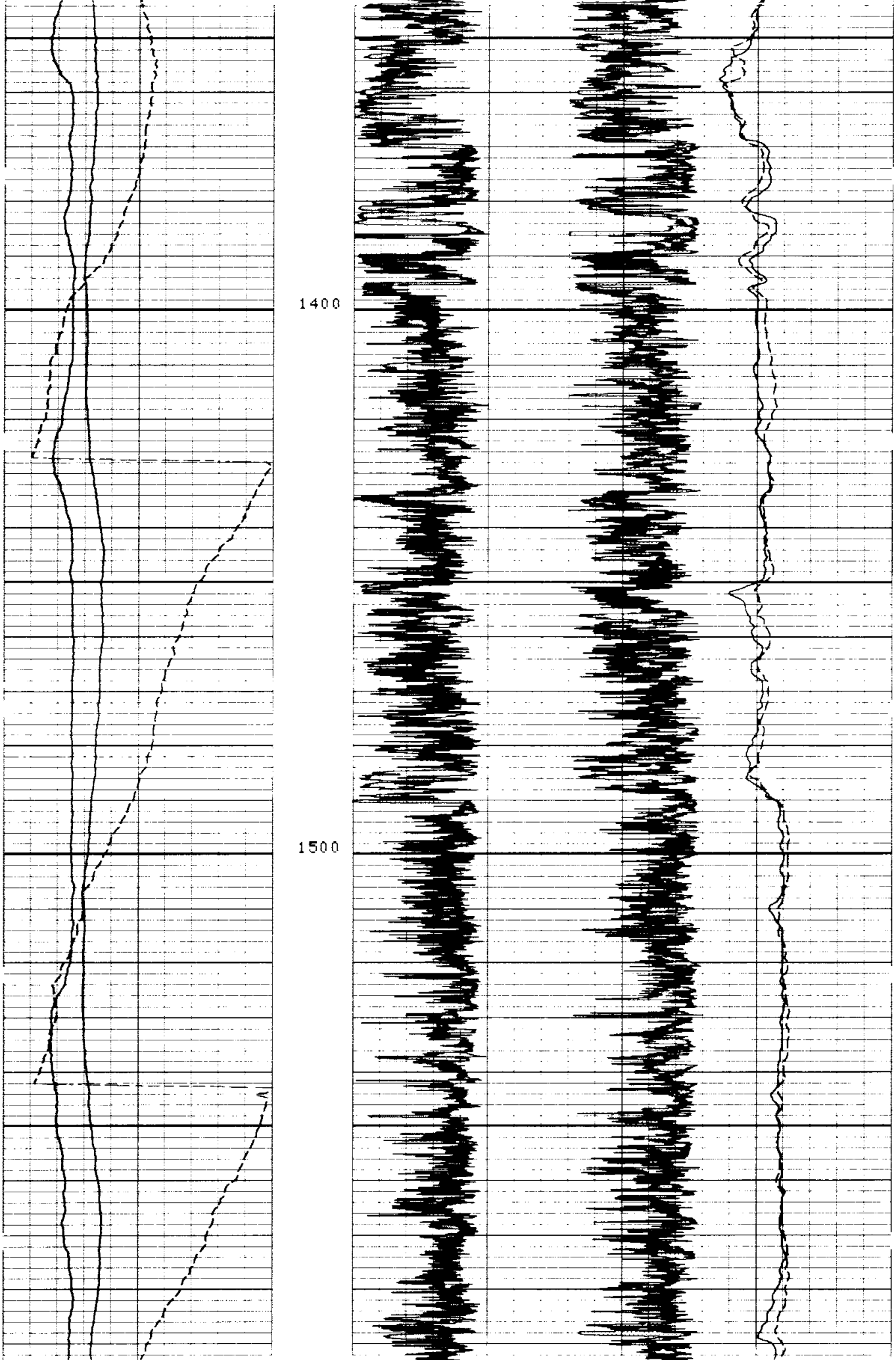

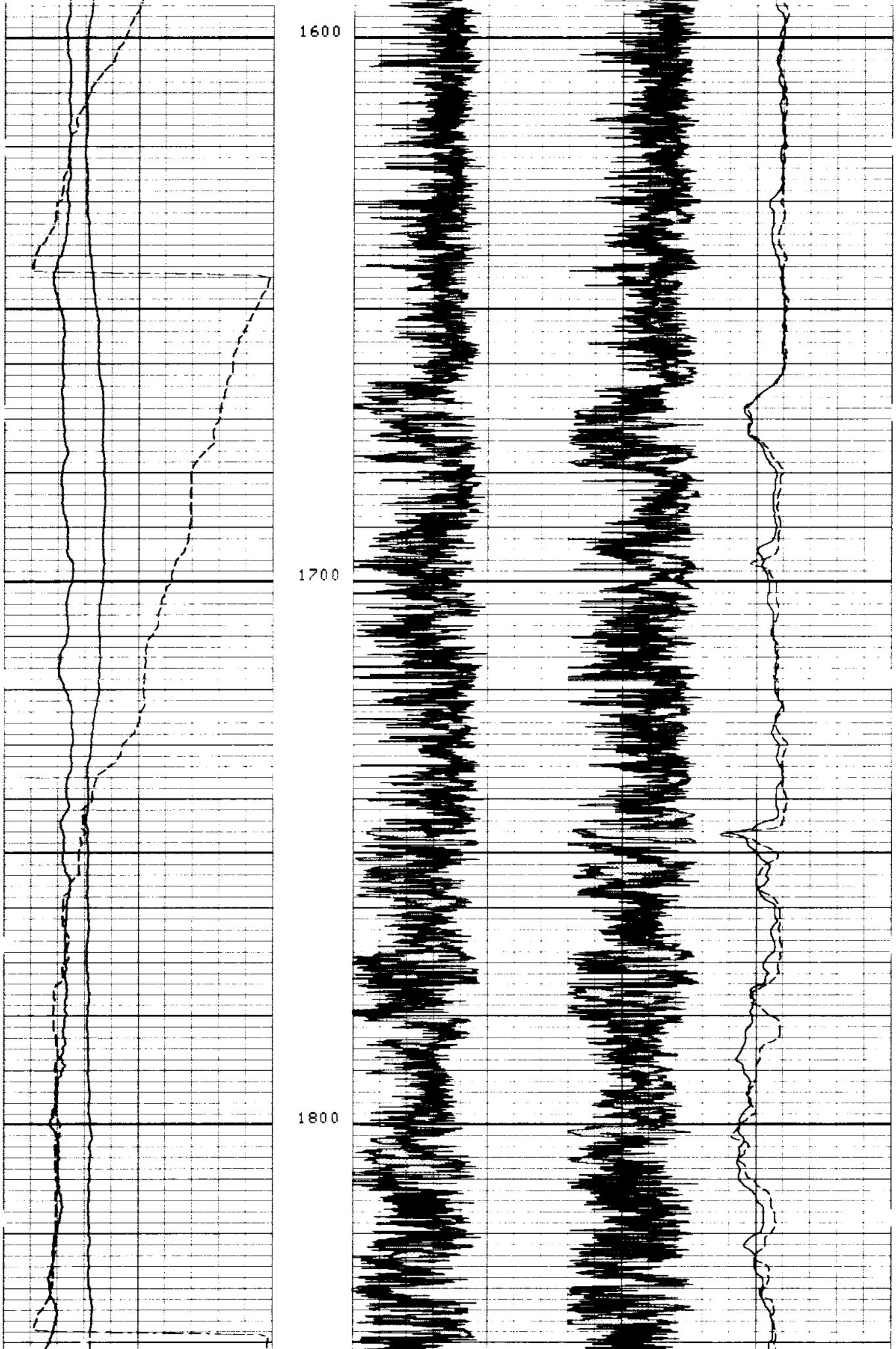

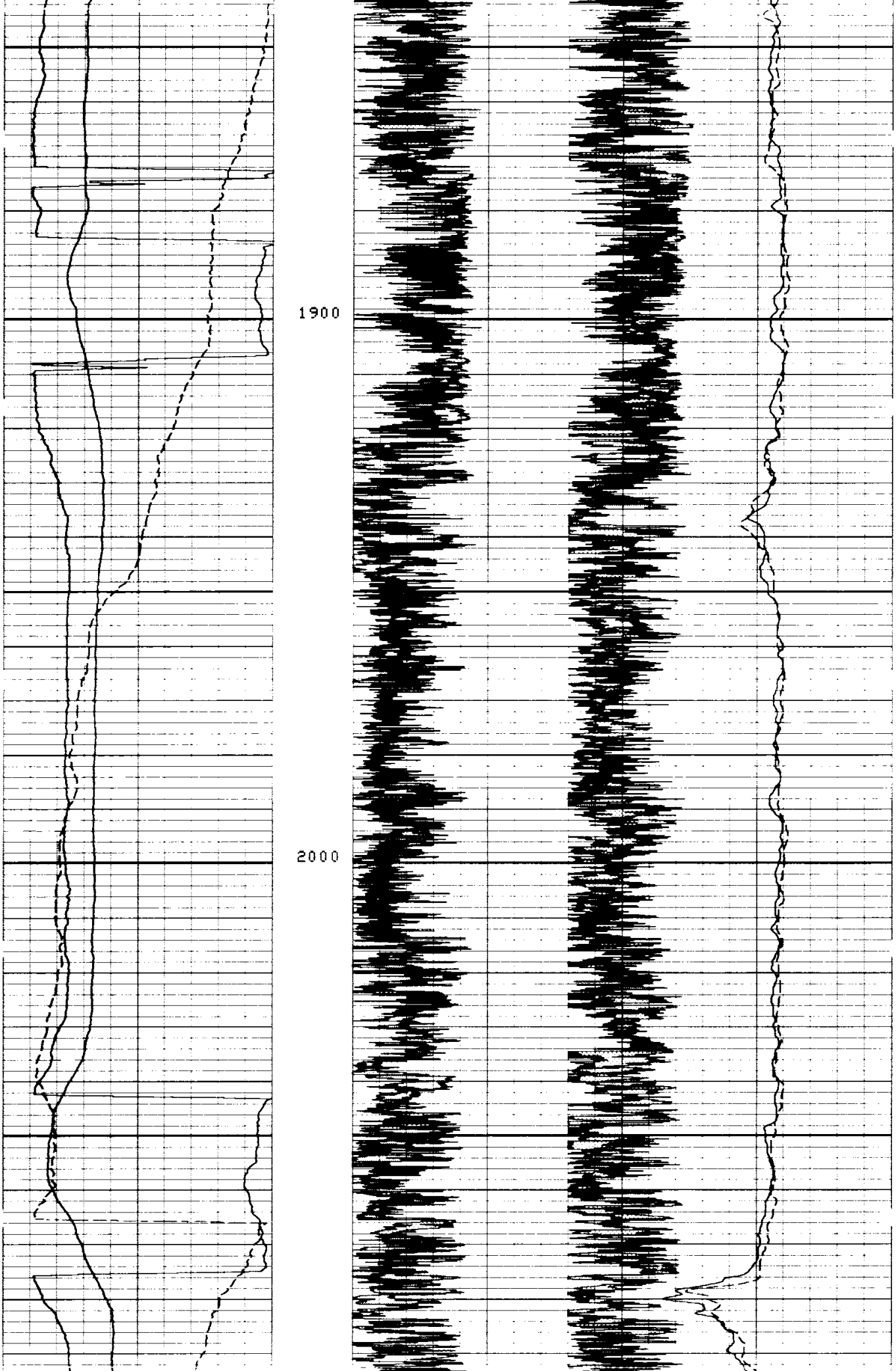

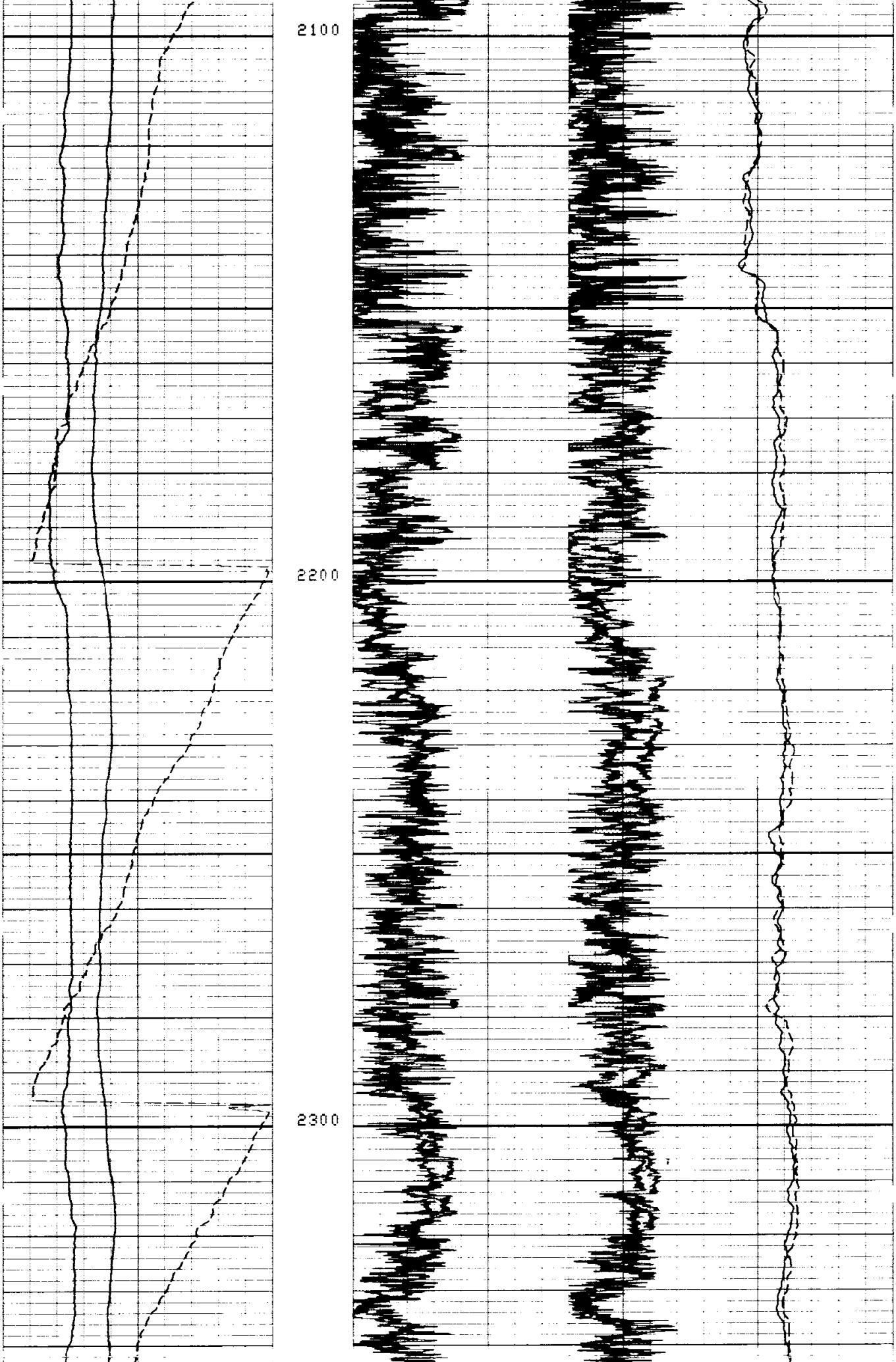

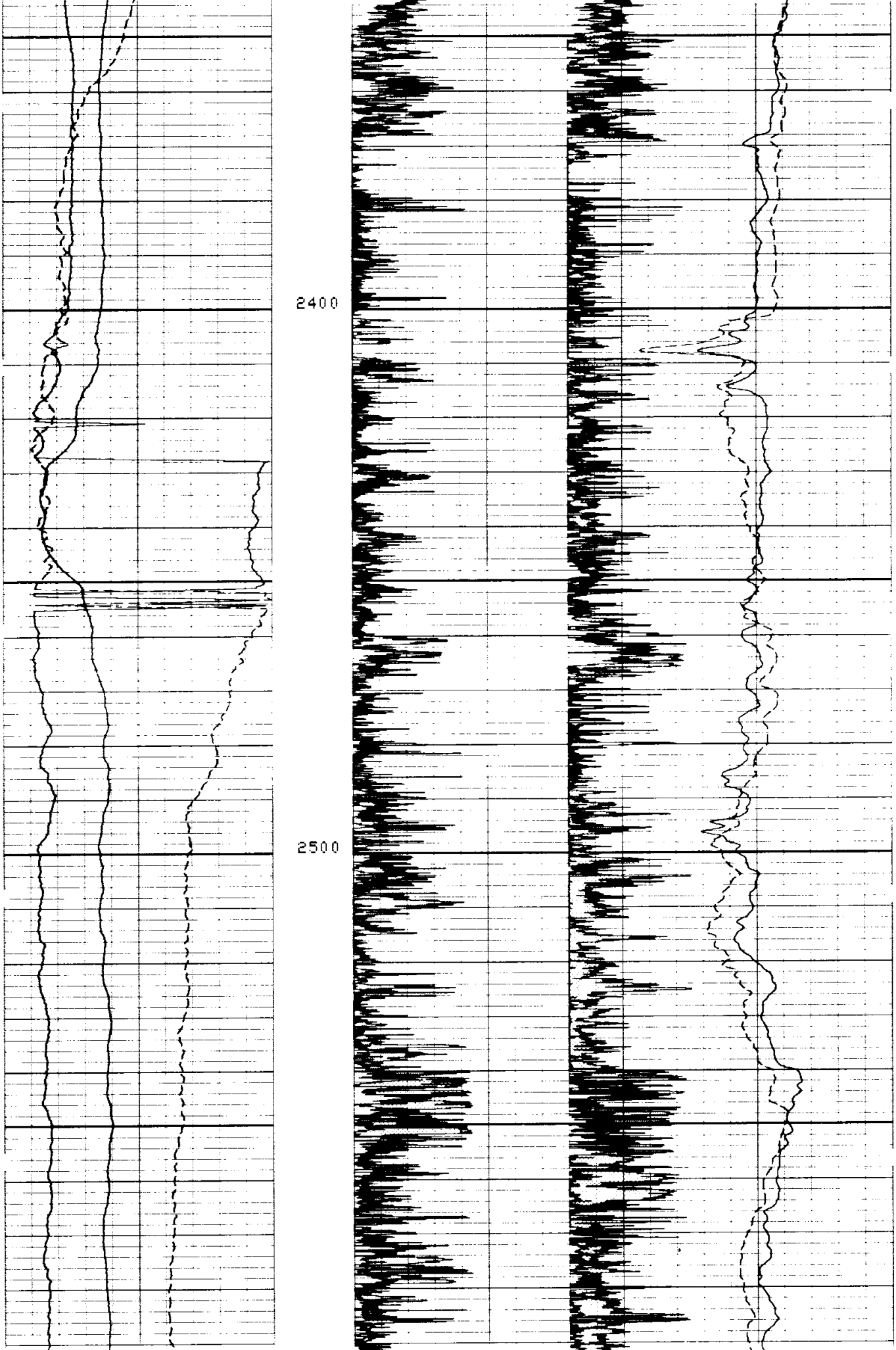

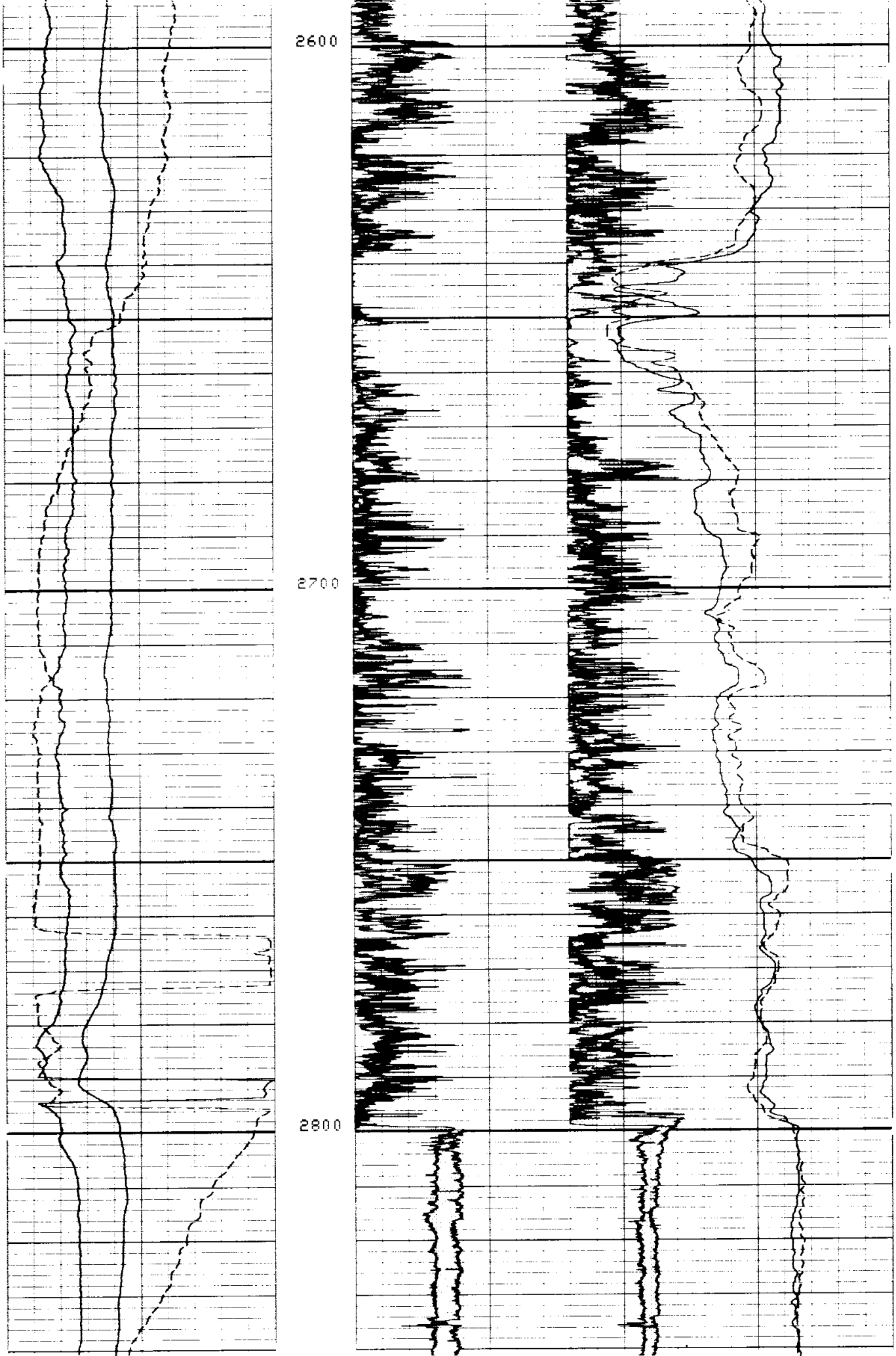

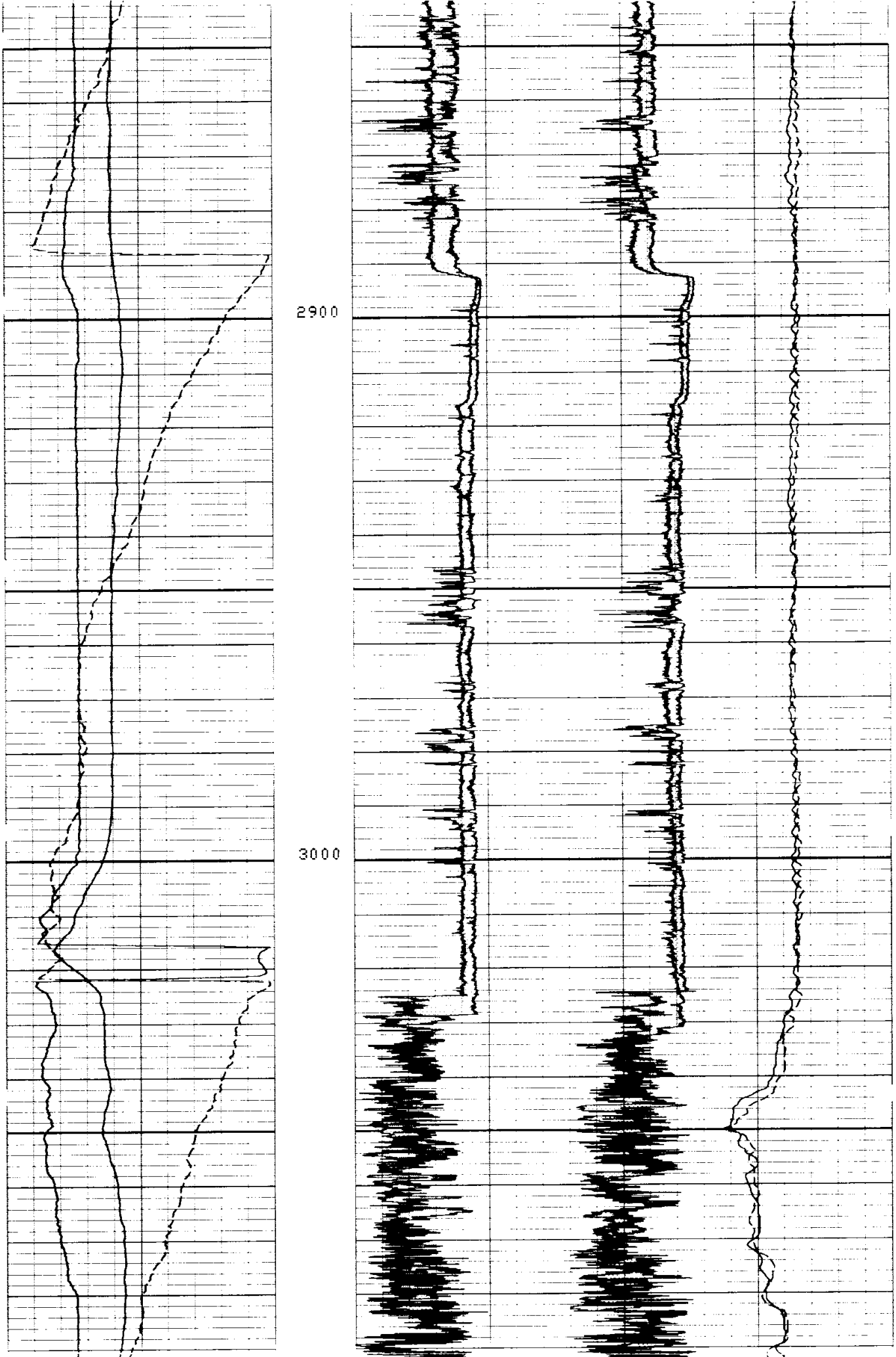

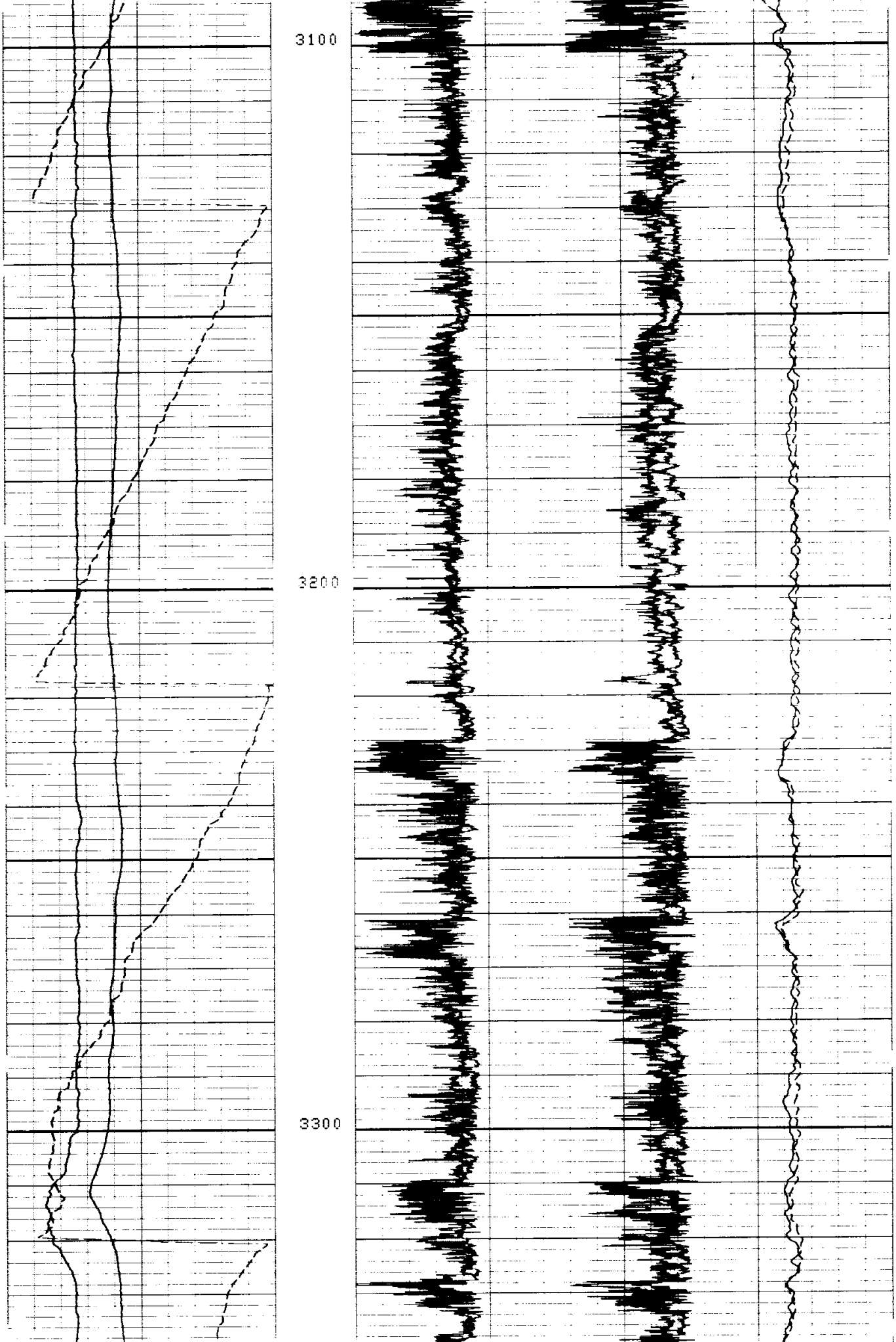

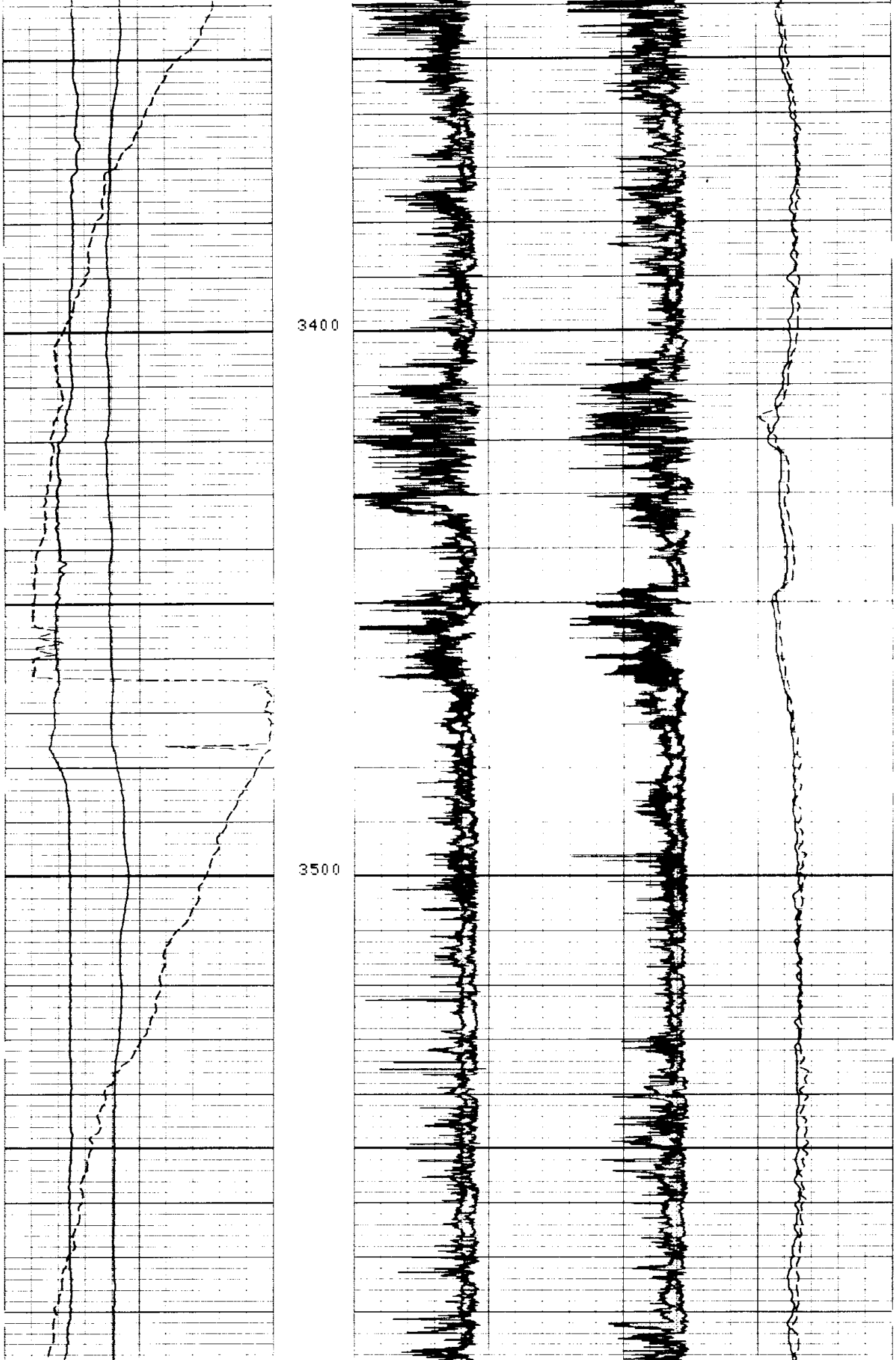

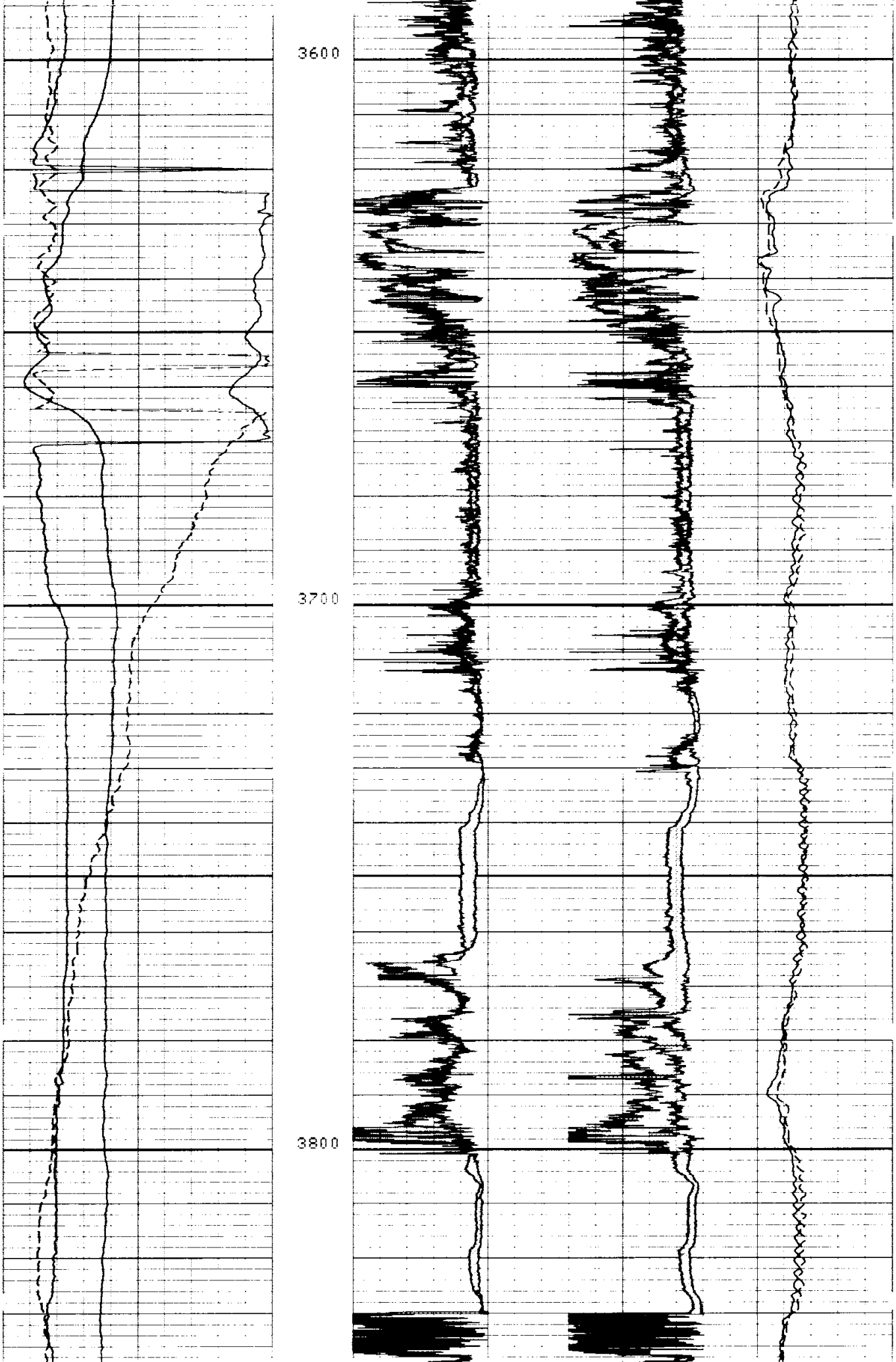

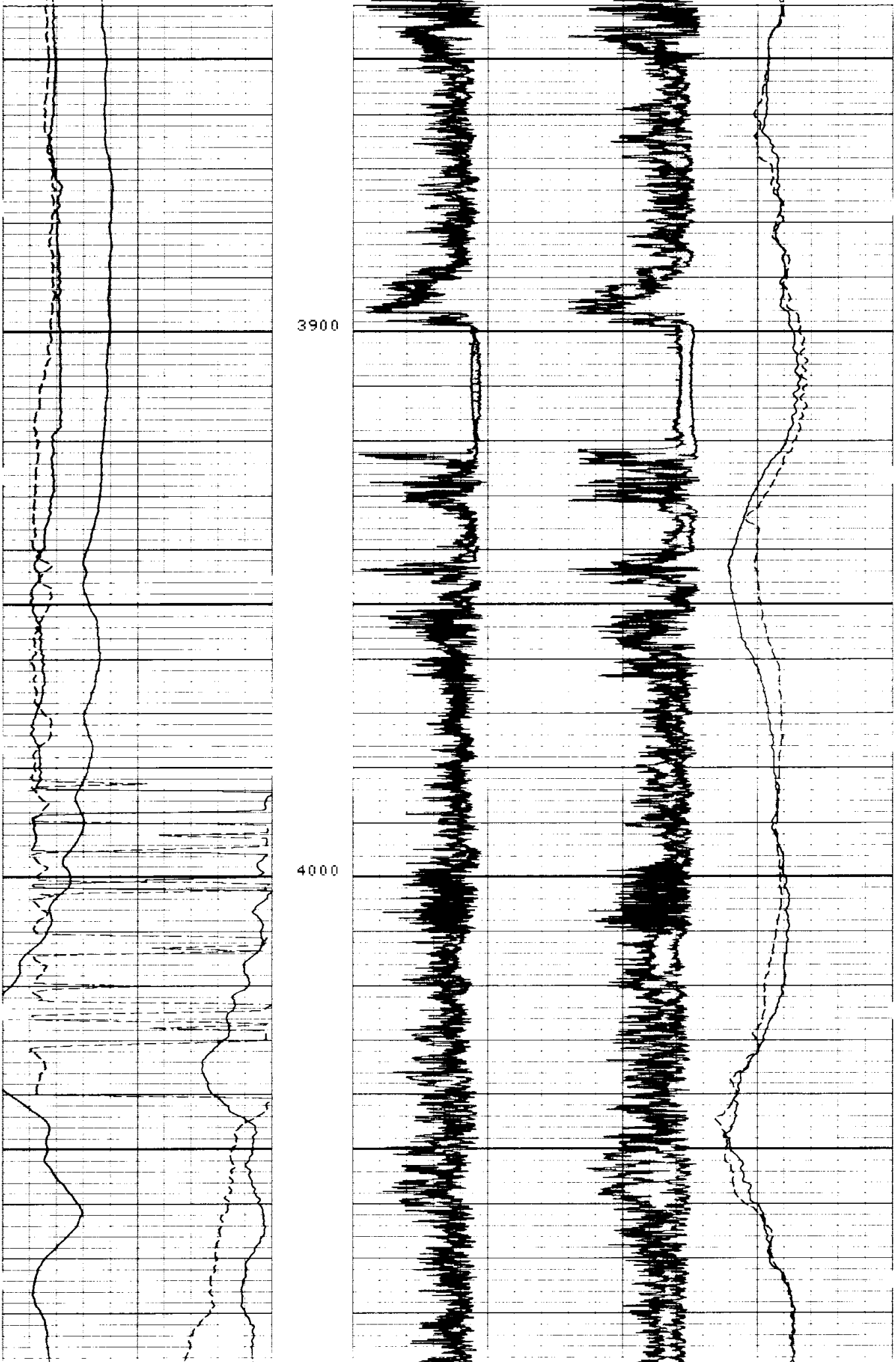

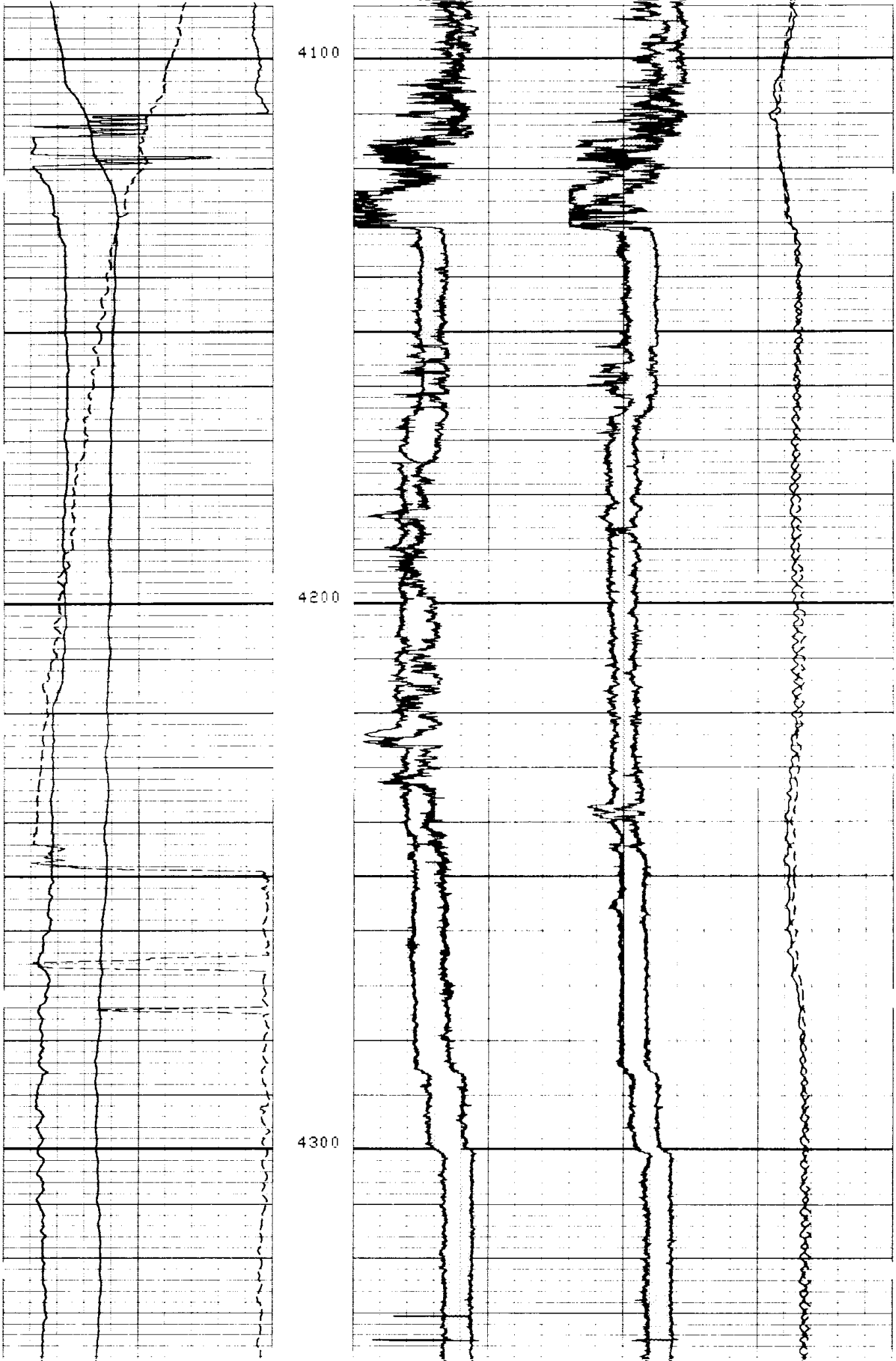

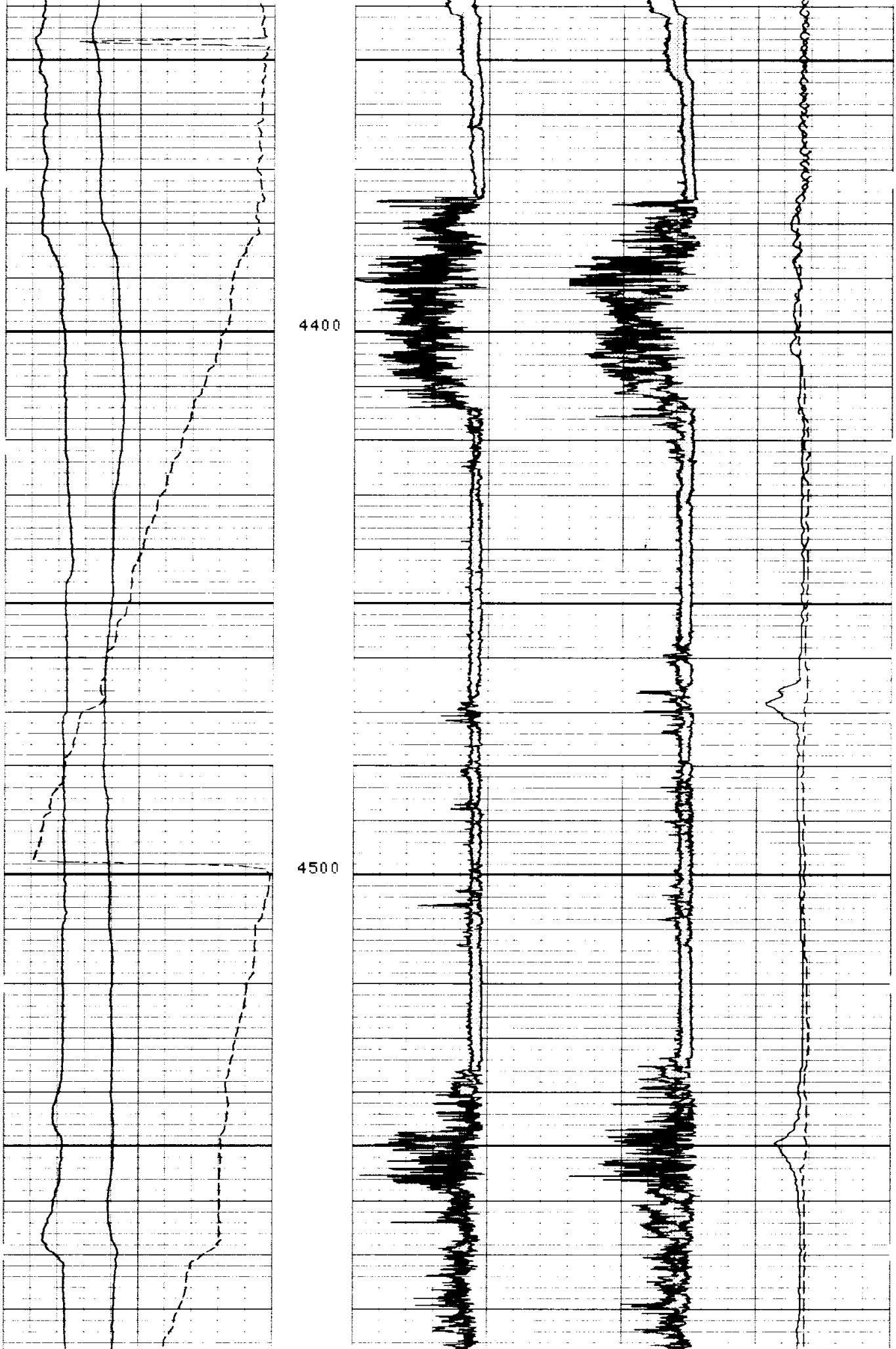

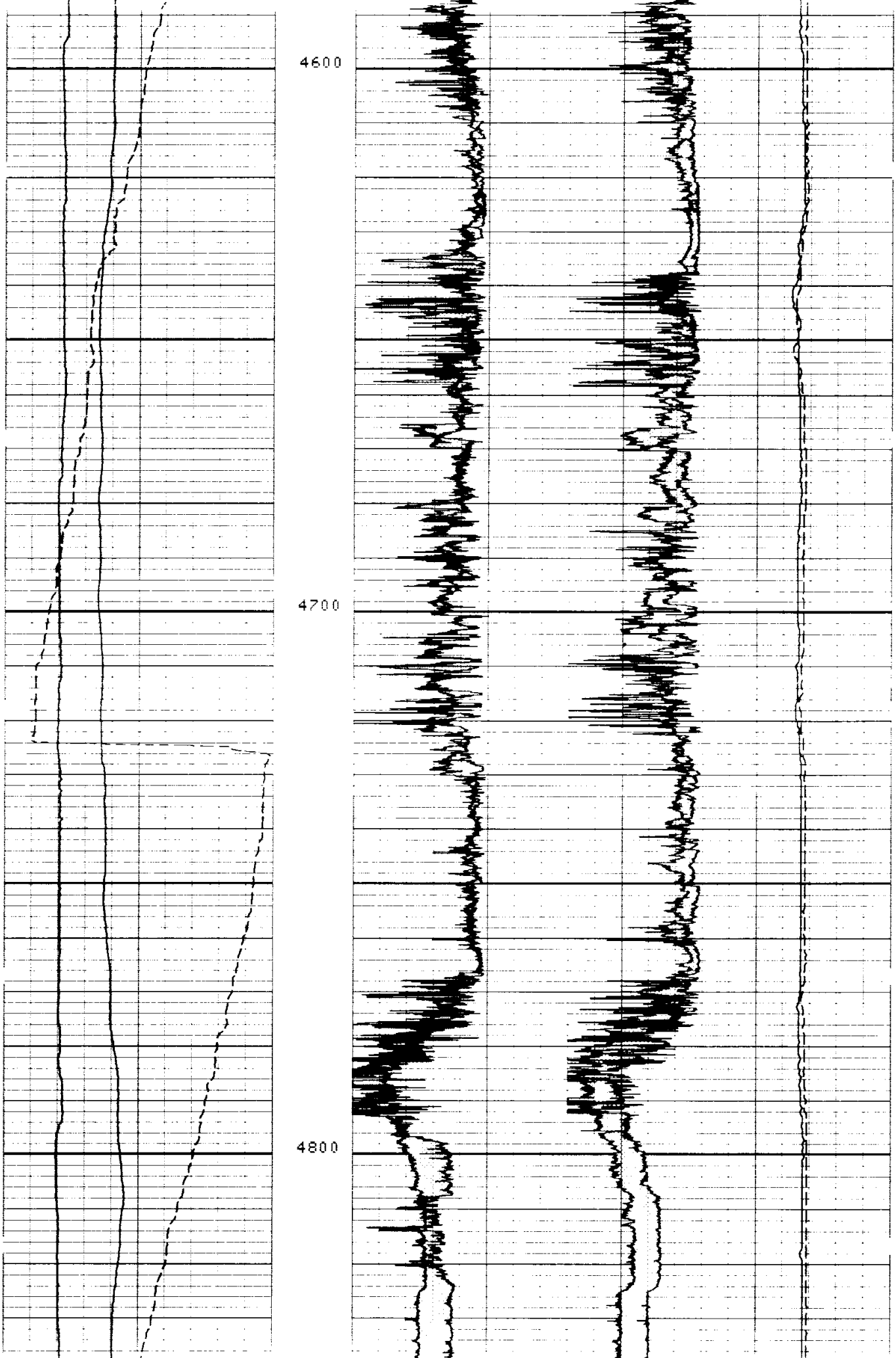

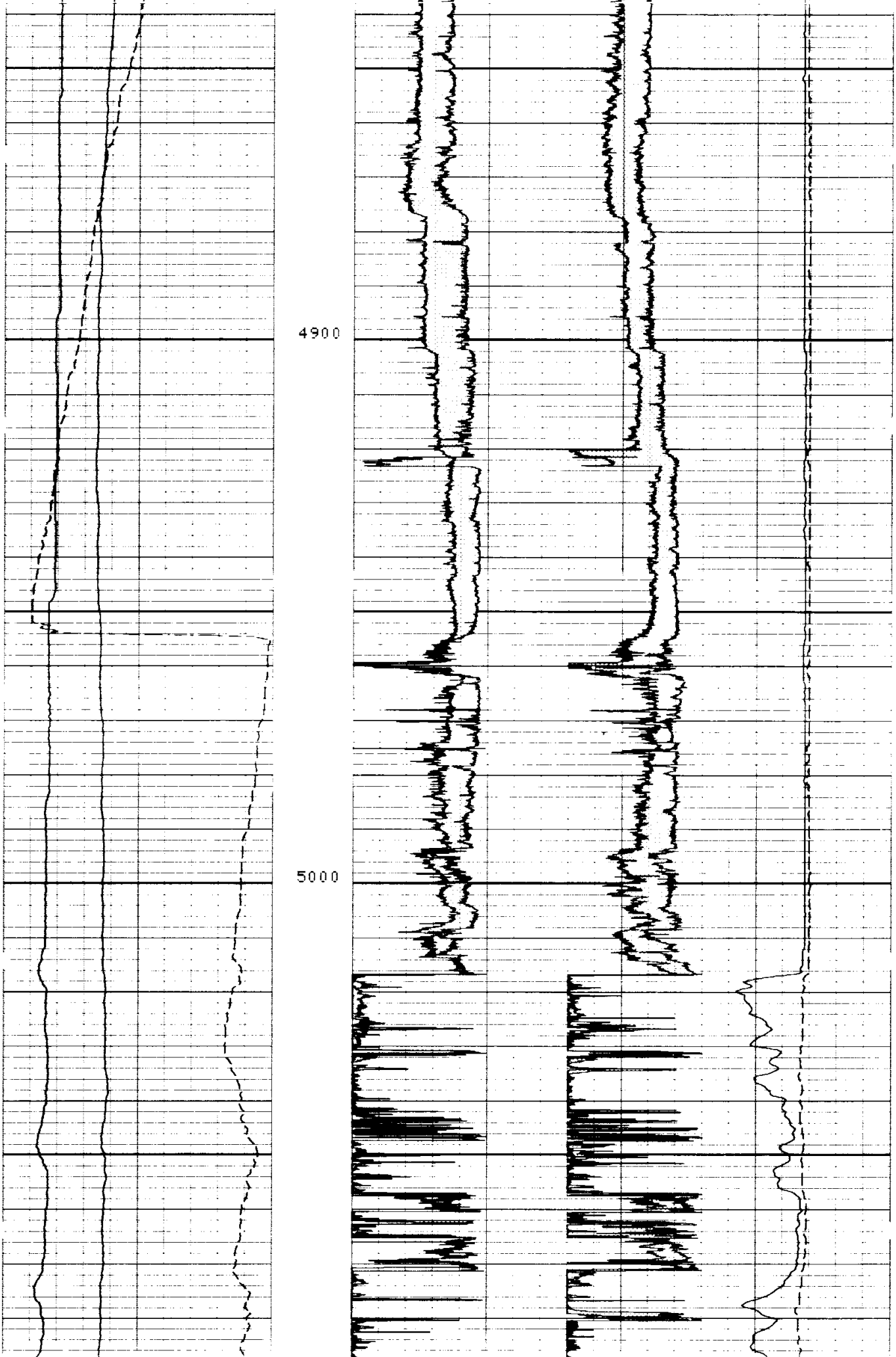

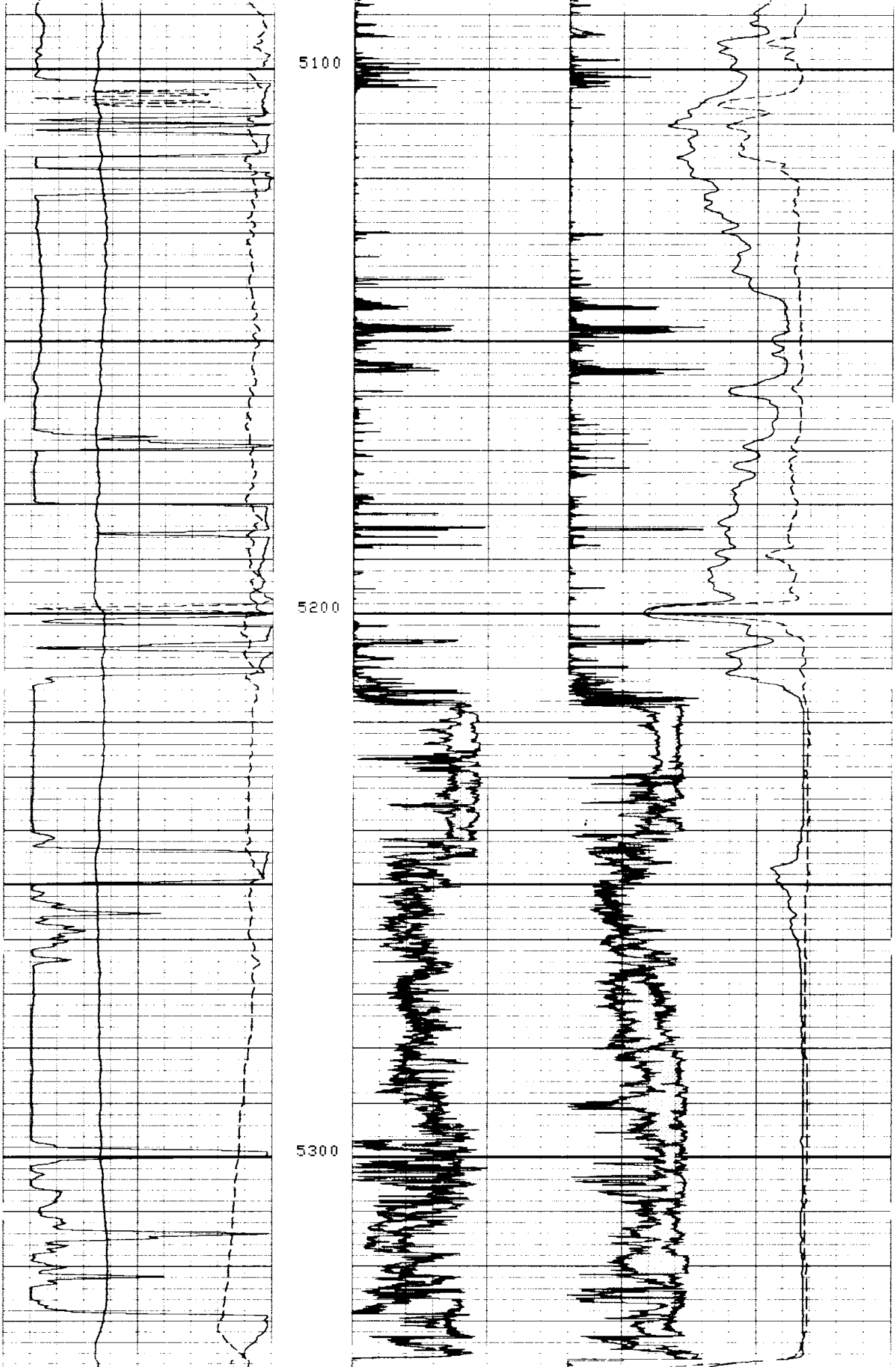

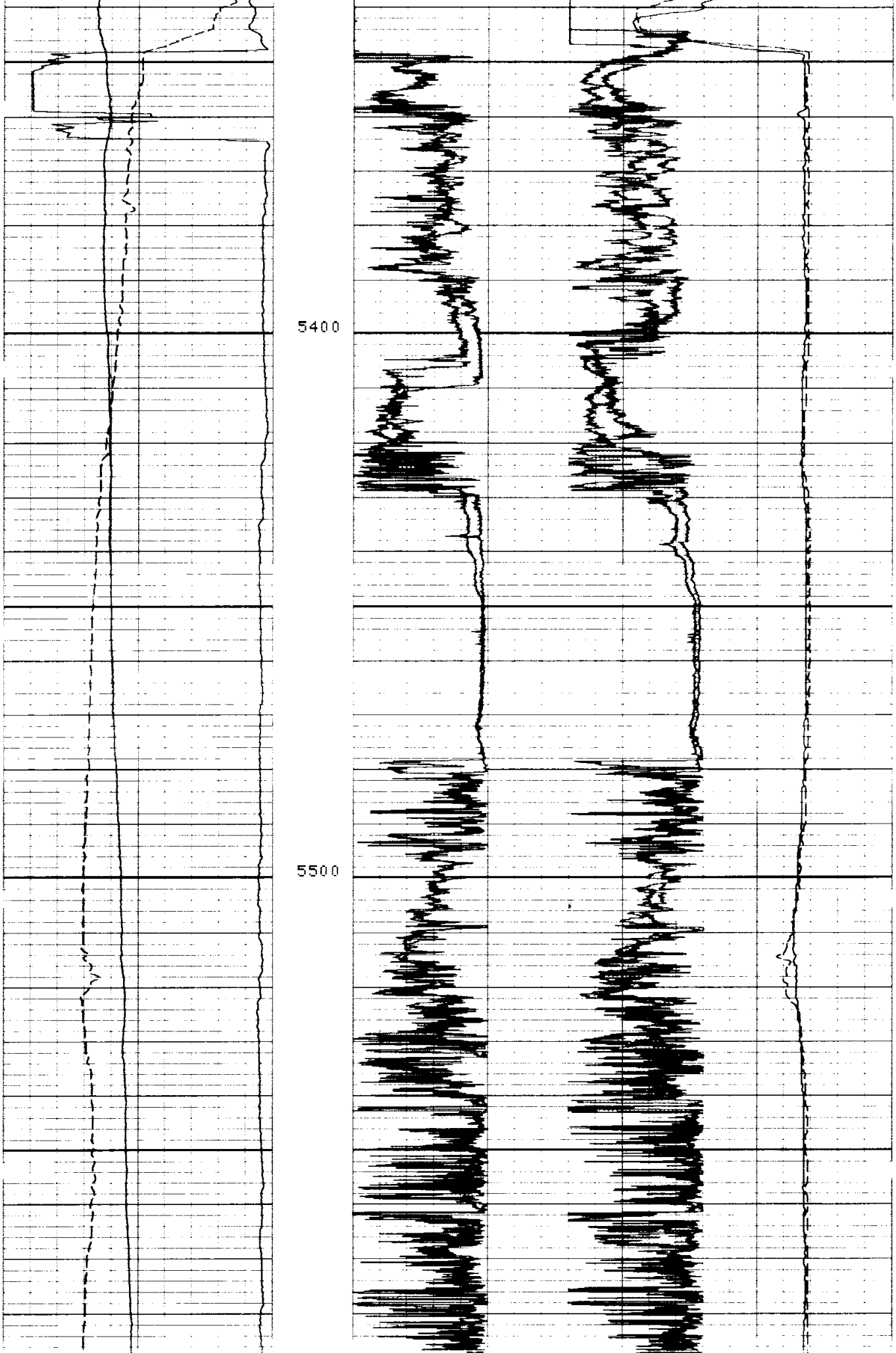

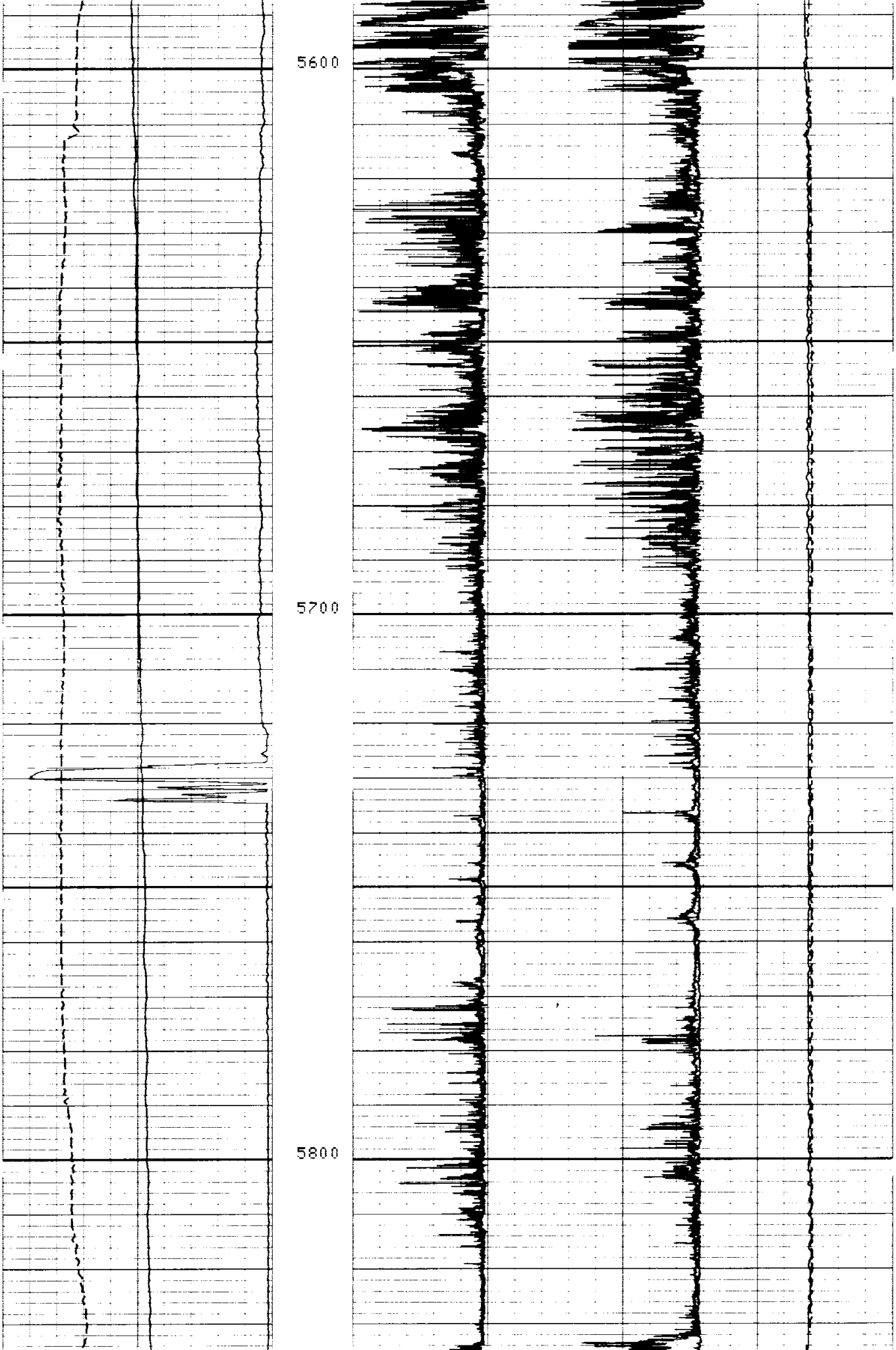

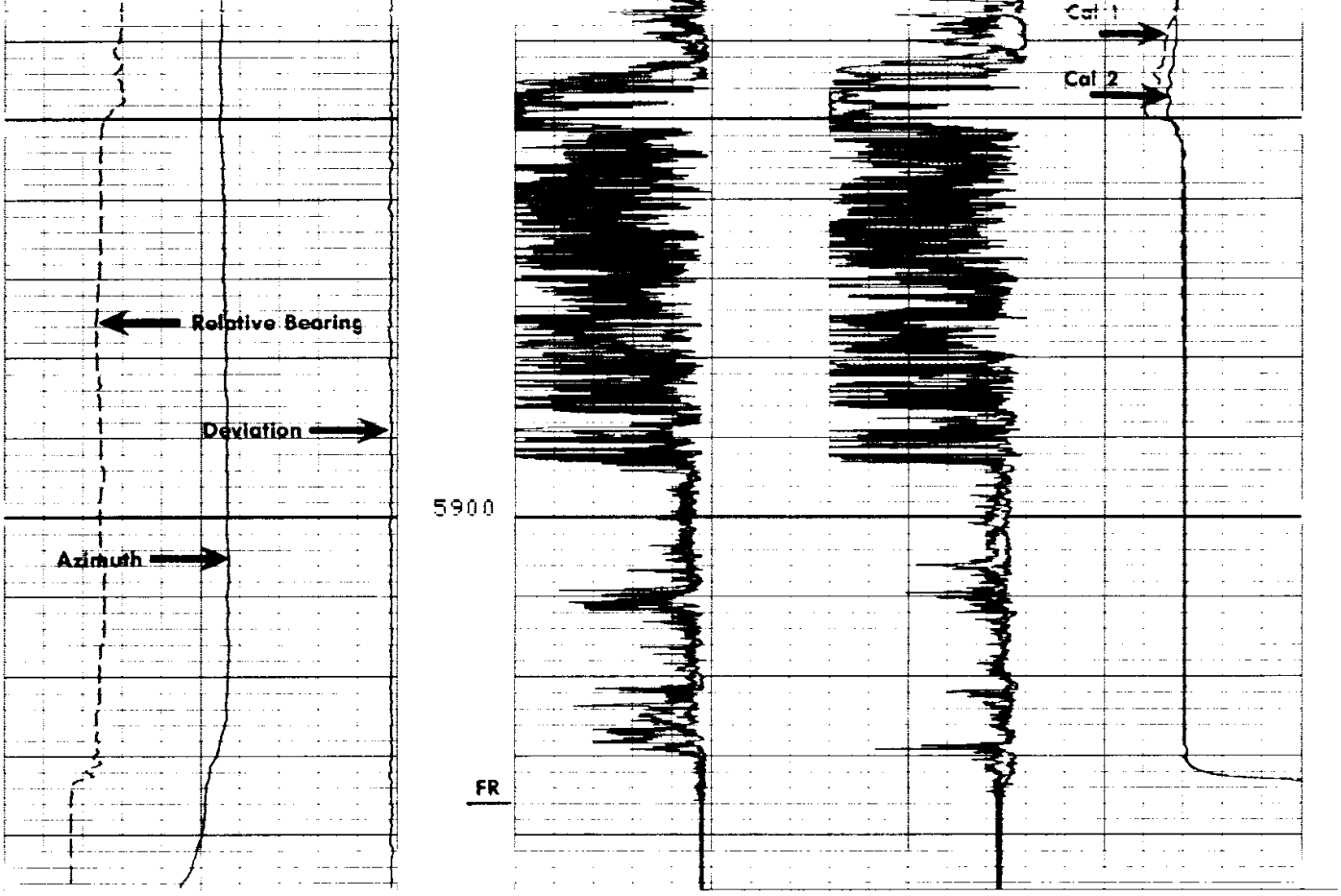

FILE

5

DEVI(DEG)
-1.000 9.000
RB (DEG)
-40.00 360.0
AZIM(DEG)
-40.00 360.0

C2 (INCH)
28.00 8.000
C1 (INCH)
28.00 8.000

PARAMETERS

NAME	UNIT	VALUE	NAME	UNIT	VALUE	NAME	UNIT	VALUE
STYP		STAN	MCT	DEG	36	BS	INCH	*
DO		0.0	BHS		OPEN	FPHI		PHIX

REPEAT SECTION

PARAMETERS

NAME	UNIT	VALUE	NAME	UNIT	VALUE	NAME	UNIT	VALUE
STYP		STAN	MCT	DEG	36	BS	INCH	*
DO		0.0	BHS		OPEN	FPHI		PHIX

DEVI(DEG)
-1.000 9.000
RB (DEG)
-40.00 360.0
AZIM(DEG)
-40.00 360.0

C2 (INCH)
28.00 8.000
C1 (INCH)
28.00 8.000

FILE

4

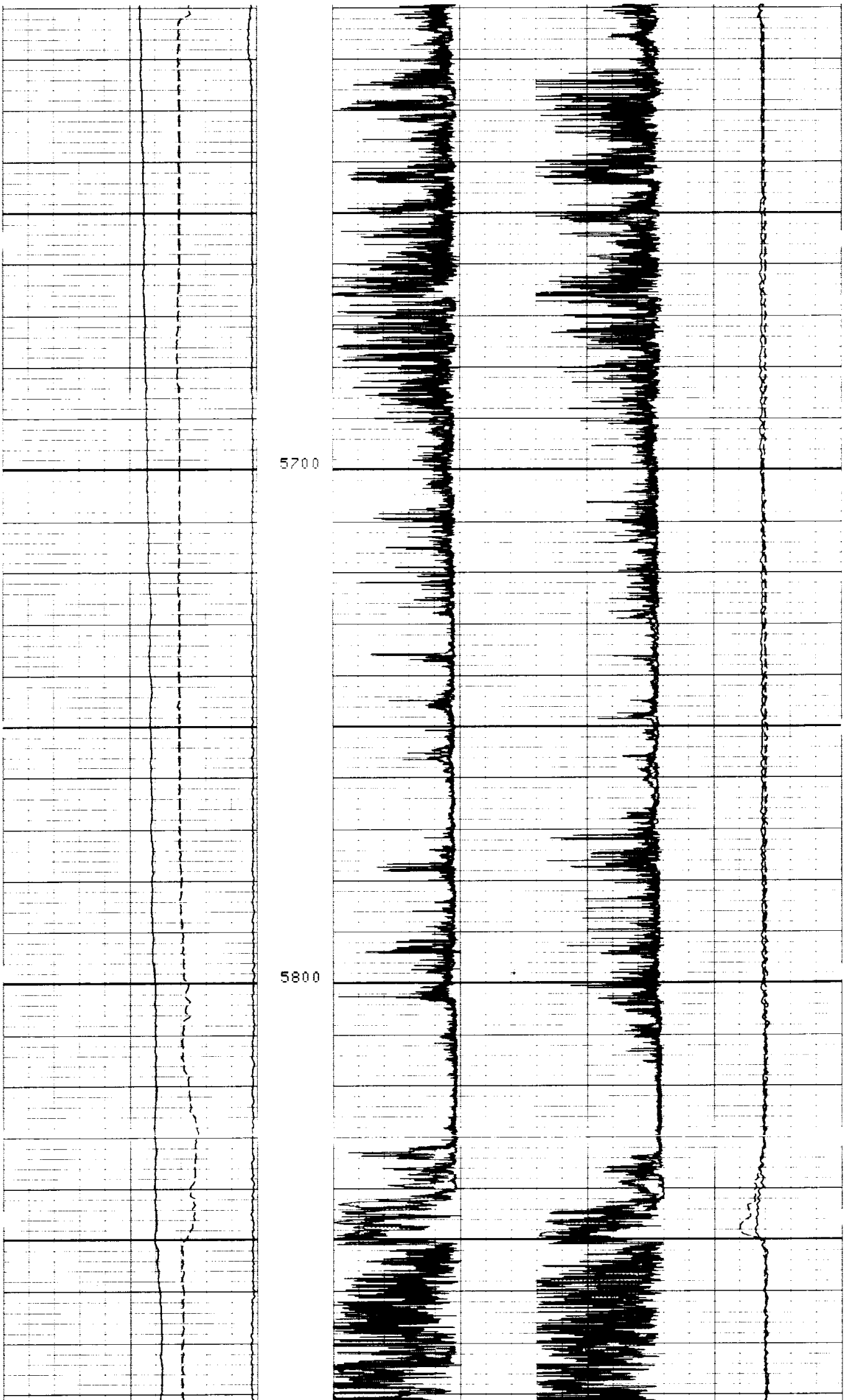

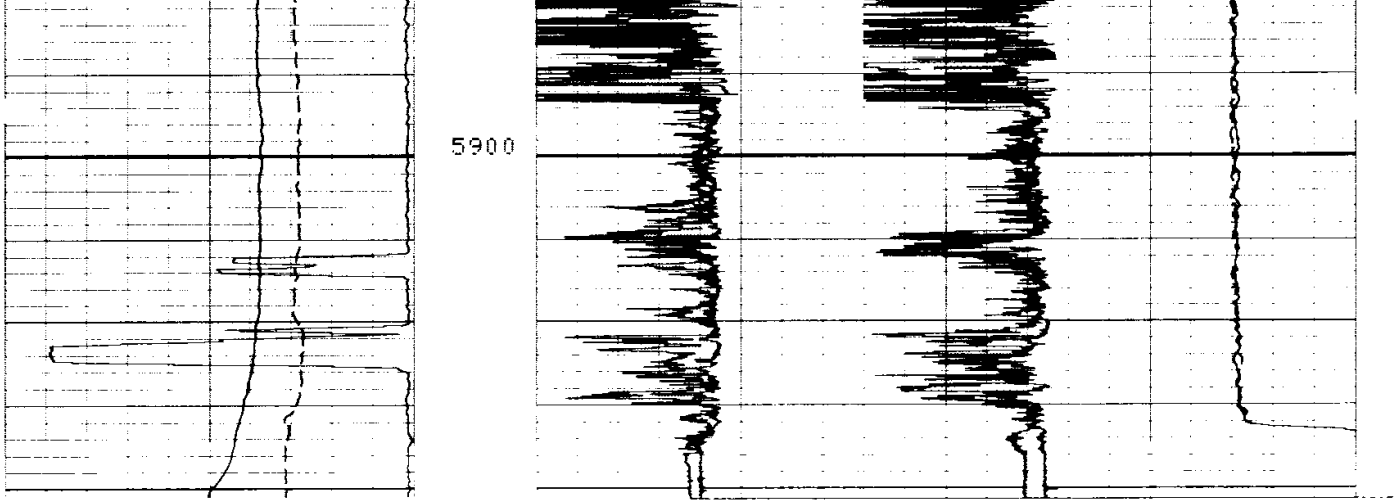

FILE

4

DEVI(DEG)			
-1.000	9.000		
RB (DEG)		C2 (INCH)	
-40.00	360.0	28.00	8.000
AZIM(DEG)		C1 (INCH)	
-40.00	360.0	28.00	8.000

PARAMETERS

NAME	UNIT	VALUE	NAME	UNIT	VALUE	NAME	UNIT	VALUE
STYP		STAN	MCT	DEG	36	BS	INCH	*
DO		0.0	BHS		OPEN	FPHI		PHIX

COMPANY FENIX & SCISSON INC.

WELL OLD MAID FLAT NO. 7A

FIELD OLD MAID FLAT AREA

COUNTY CLACKAMAS STATE OREGON

SCHL. FR 5936

SCHL. TD 5957

DRLR. TD 6027

Elev: KB --

DF 2771.6

GL 2760