Scanned

Welex

5" = 100'

FRACTURE FINDER MICRO - SEISMOGRAM

COMPANY U.S. GEOLOGICAL SURVEY
WELL PUCCI No. 1
FIELD MT. HOOD
County CLACKAMAS State OR.

COMPANY U.S. GEOLOGICAL SURVEY
WELL PUCCI No. 1
FIELD MT. HOOD
COUNTY CLACKAMAS STATE OREGON

RECEIVED
NOV 17 1980
DEPT OF

Location N/A
Sec. 7 Twp. 3S Rge. 9E

Other Services:
DIG
AVL
FDC-CNL
TEMP.

Permanent Datum G.L. Elev. 5350
Log Measured From G.L. Ft. Above Perm. Datum
Drilling Measured From G.L.

Elev.: K.B. 5360
D.F.
G.L. 5350

Date	10-15-80			
Run No.	ONE			
Depth—Driller	4003			
Depth—Welex	4003			
Btm. Log Inter.	3995			
Top Log Inter.	1437			
Casing—Driller	1437@6 1/8	@	@	@
Casing—Welex	1437			
Bit Size	6			
Type Fluid in Hole	H2o BASE BENTANITE			
Dens. | Visc.	8.7 | 60	|	|	|
pH | Fluid Loss	10.5 | 9 ml	| ml	| ml	| ml
Source of Sample	CIRCULATED			
R_m @ Meas. Temp.	7.3 @60 °F	@ °F	@ °F	@ °F
R_{mf} @ Meas. Temp.	5.75@ 60°F	@ °F	@ °F	@ °F
R_{mc} @ Meas. Temp.	3.90@60 °F	@ °F	@ °F	@ °F
Source R_{mf} R_{mc}	MEASURED	|	|	|
R_m @ BHT	4.38@123°F	@ °F	@ °F	@ °F
Time Since Circ.	2 HOURS			
Max. Rec. Temp.	123F @BHT	°F @	°F @	°F @
Equip. | Location	85861 WDLD	|	|	|
Recorded By	VORHEES			
Witnessed By	ROBISON			

Fold Here

Service Ticket No 055251 Remarks

Change in Mud Type or Additional Samples

Date | Sample No.	|	|
Depth—Driller		
Type Fluid in Hole		
Dens. | Visc.	|	|
ph | Fluid Loss	| ml	|
Source of Sample		
R_m @ Meas. Temp.	@ °F	@ °F
R_{mf} @ Meas. Temp.	@ °F	@ °F
R_{mc} @ Meas. Temp.	@ °F	@ °F
Source: R_{mf} | R_{mc}	|	|
R_m @ BHT	4.38 @123 °F	@ °F
R_{mf} BHT	3.45 @123 °F	@ °F
R_{mc} BHT	2.23 @123 °F	@ °F

SCALE CHANGES

Type Log	Depth	Scale Up Hole	Scale Down Hole

EQUIPMENT DATA

Run No.	Tool Type and No.	Pad Type	Tool Position	Other
ONE	FF		CENTRALIZED	6 BIT

Welex does not guarantee the accuracy of any interpretation of log data, conversion of log data to physical rock parameters, or recommendations which may be given by Welex personnel or which may appear on the log or in any other form. Any user of such data, interpretations, conversions, or recommendations agrees that Welex is not responsible except where due to gross negligence or wilful misconduct for any loss, damages, or expenses resulting from the use thereof.

DEPTH

AMPLITUDE

FRACTURE FINDER

200 MICROSECONDS 1200

MICRO-SEISMOGRAM® LOG

FORMATION GATE

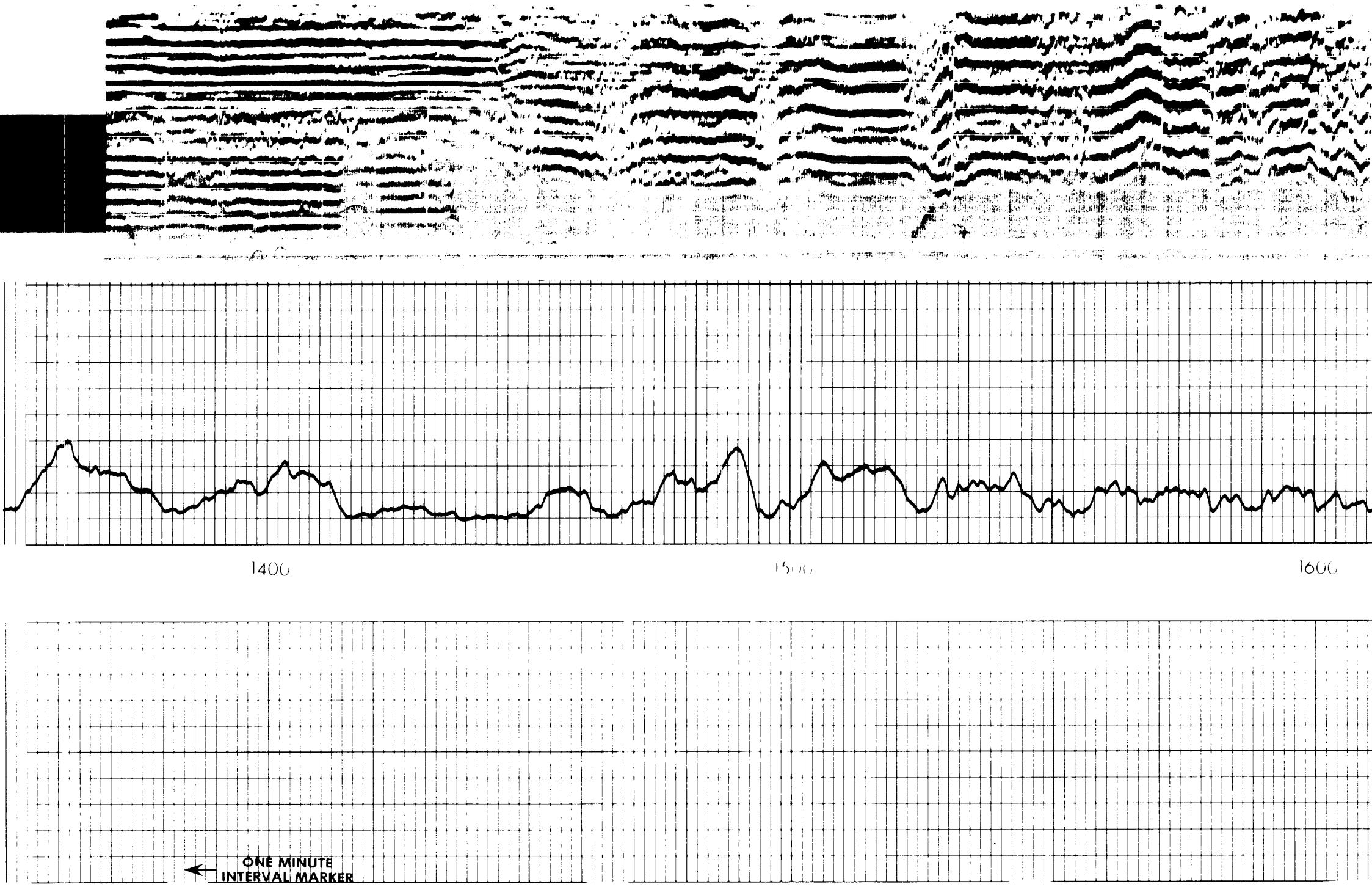

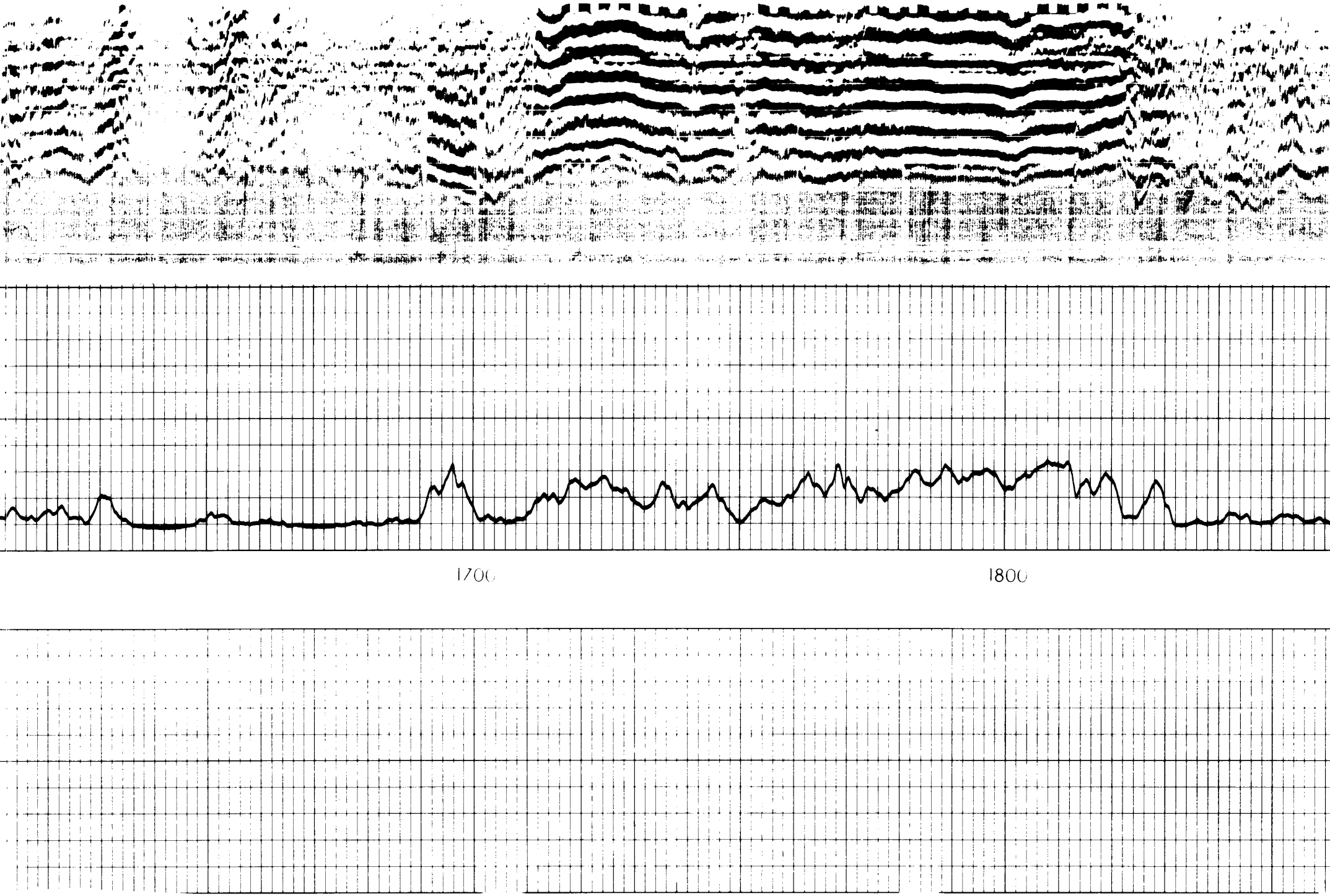

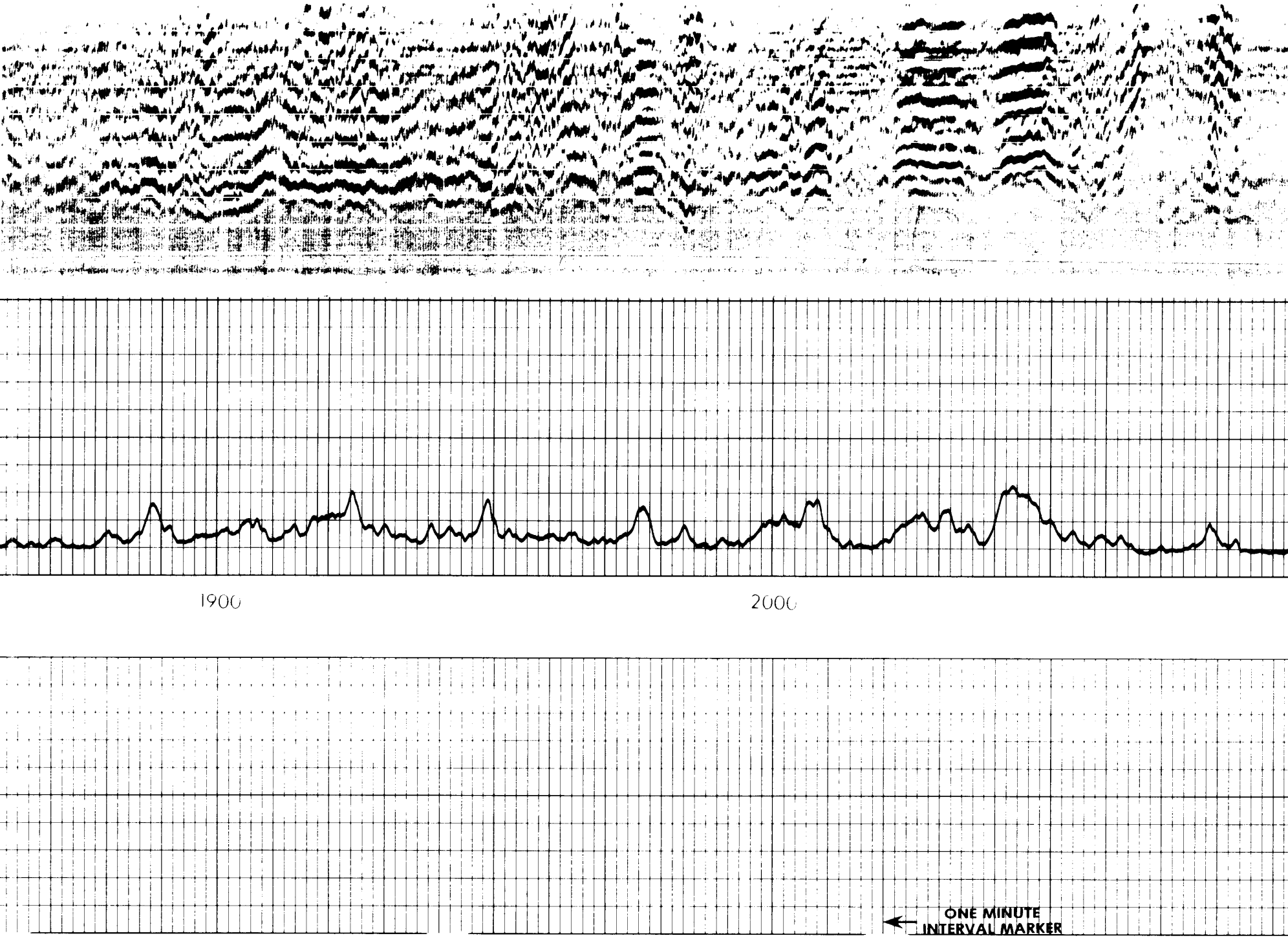

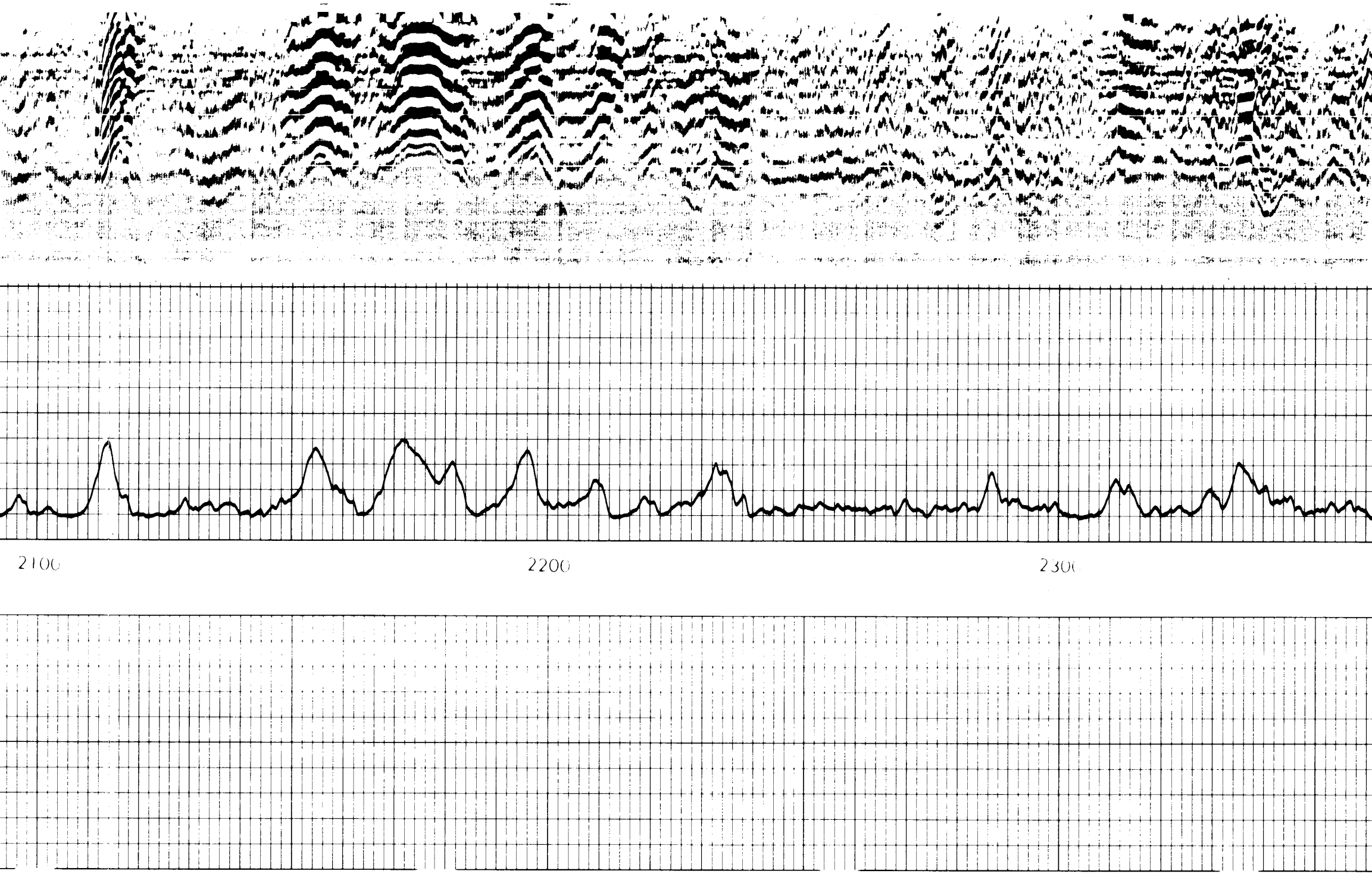

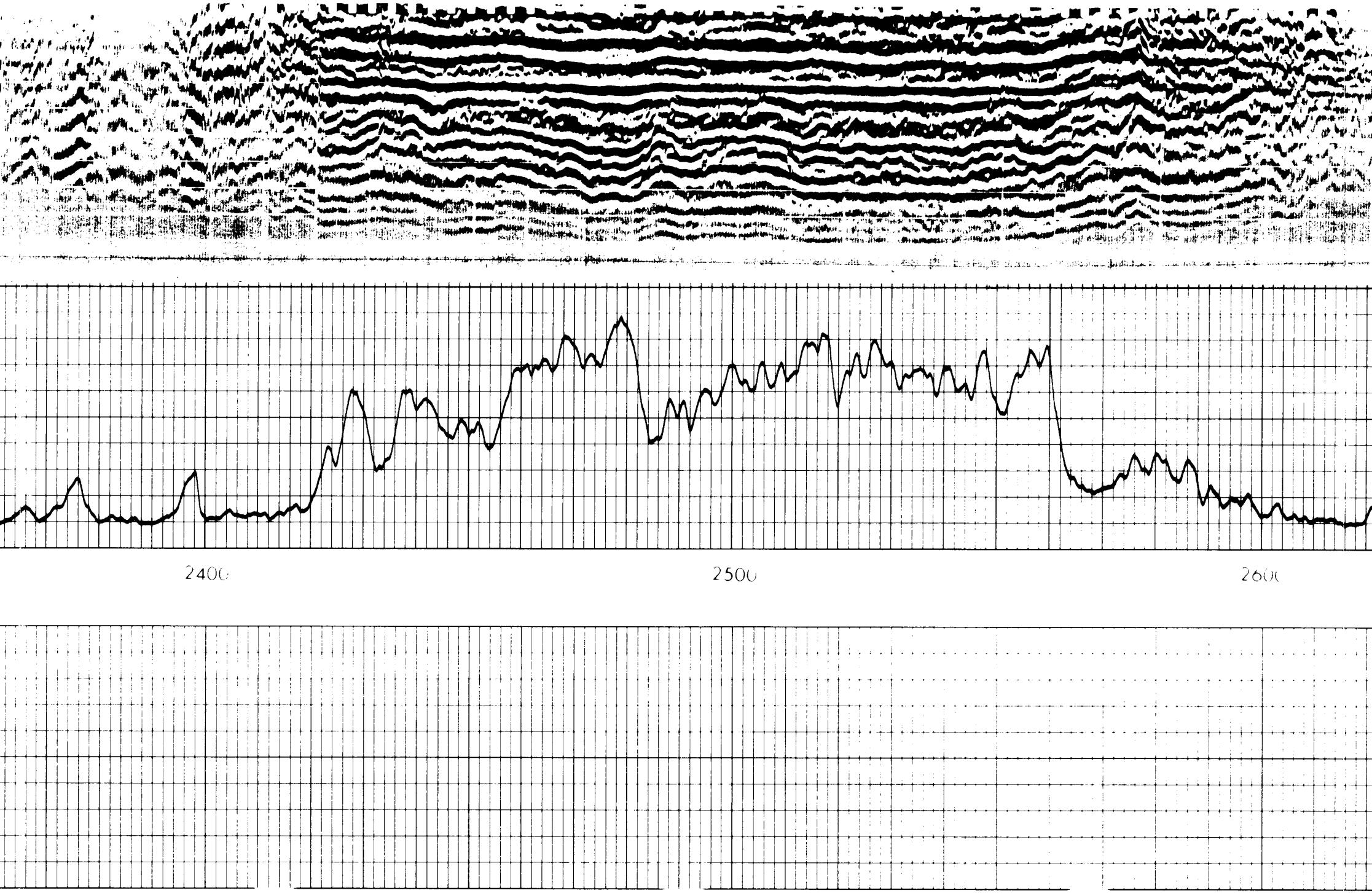

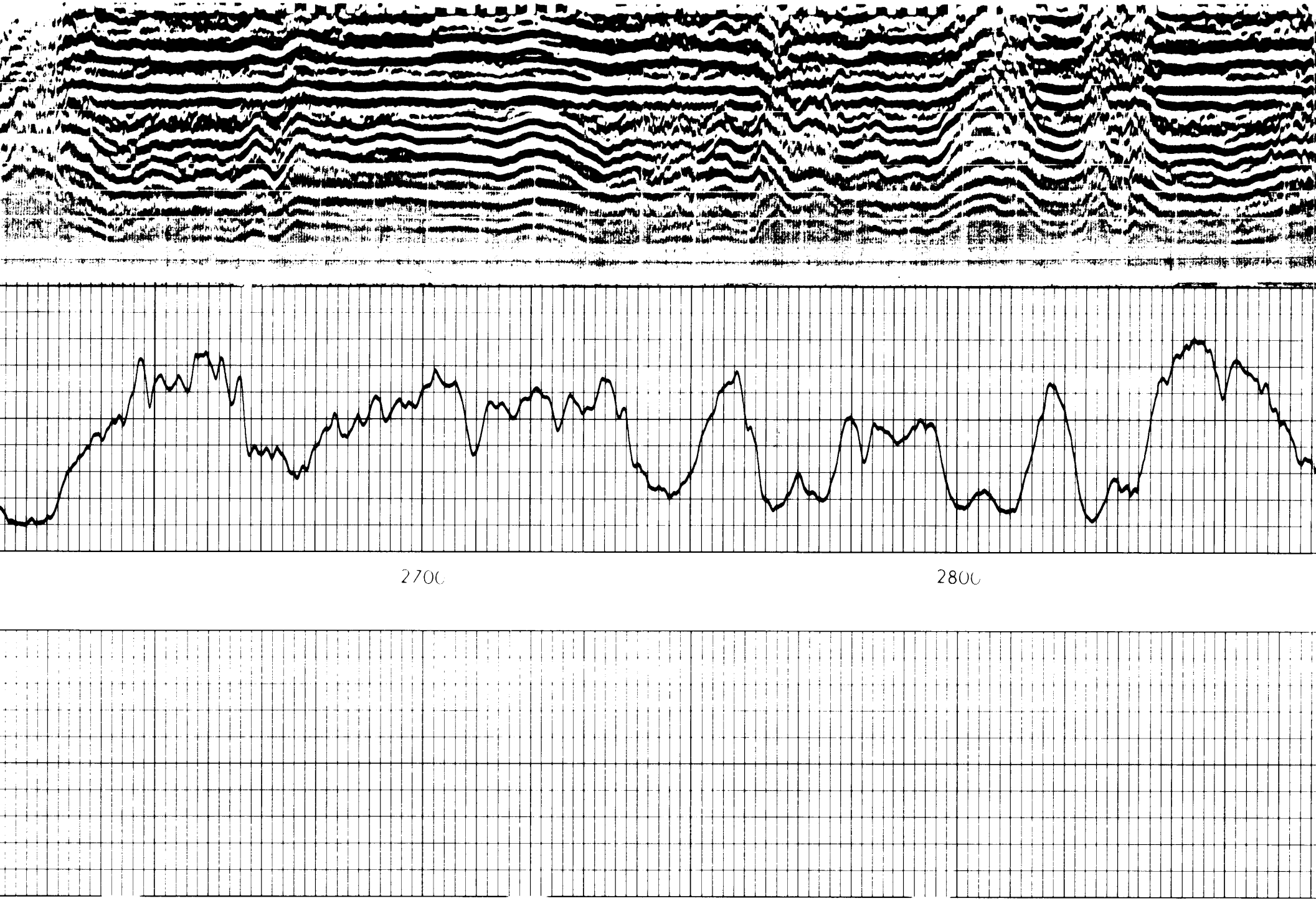

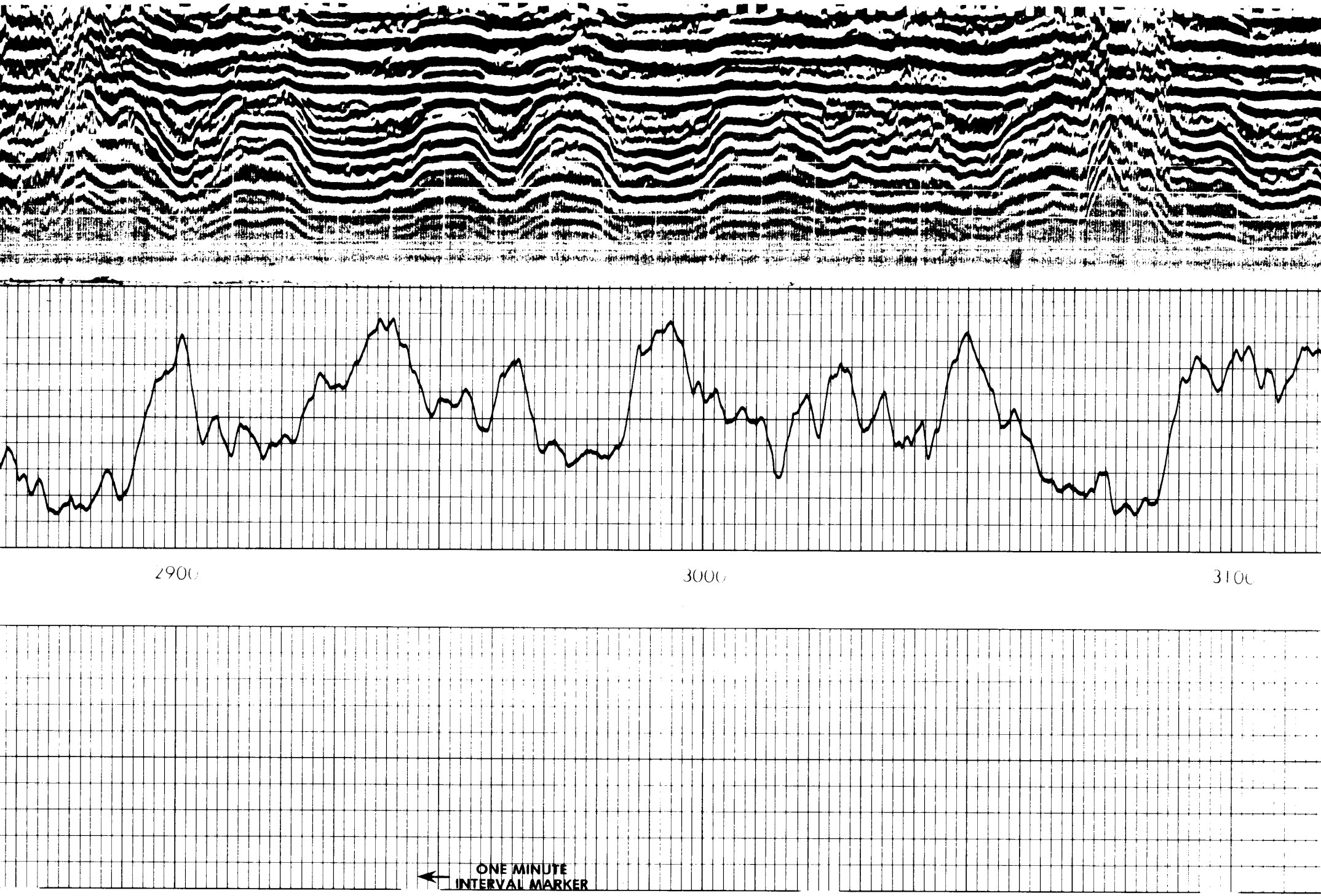

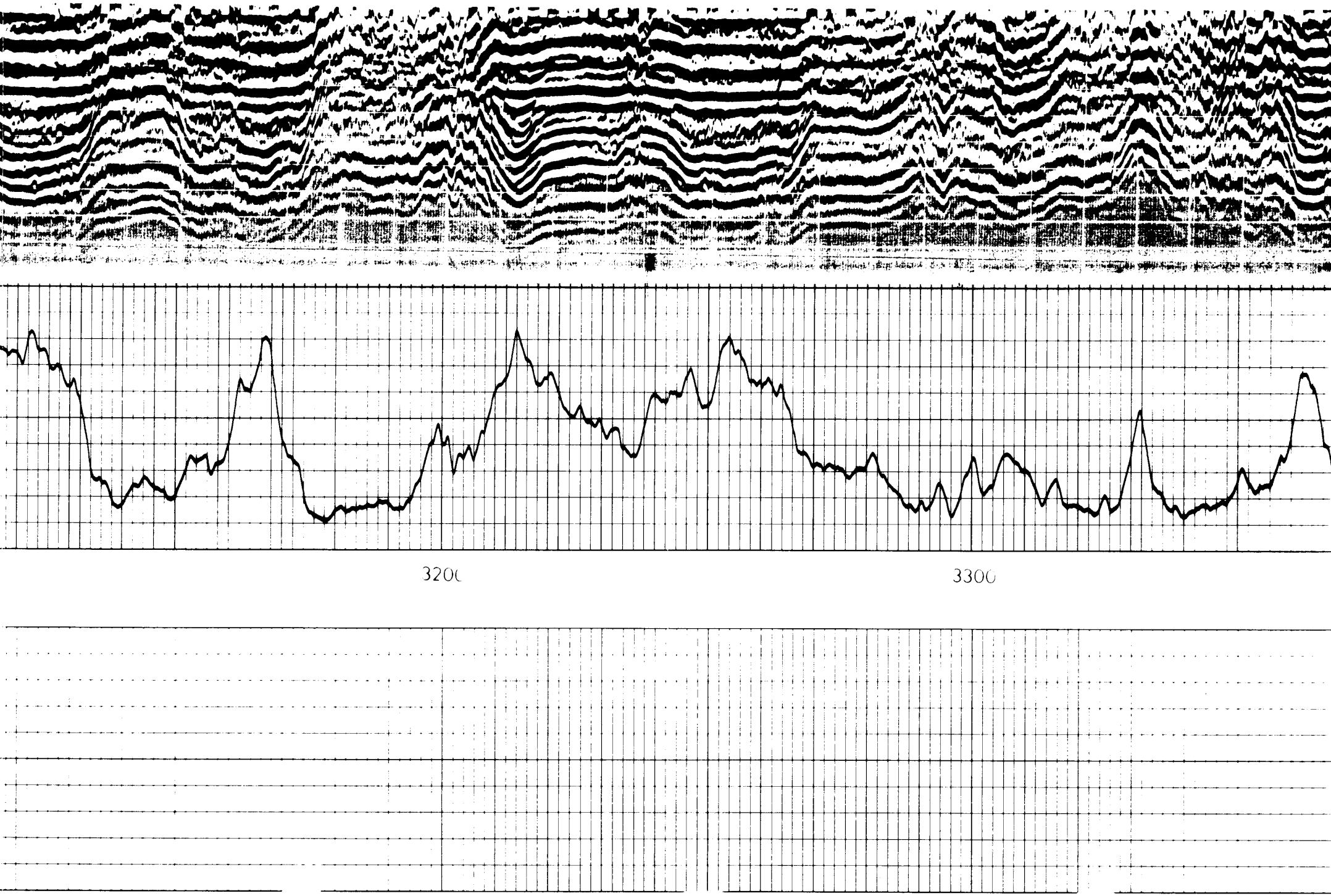

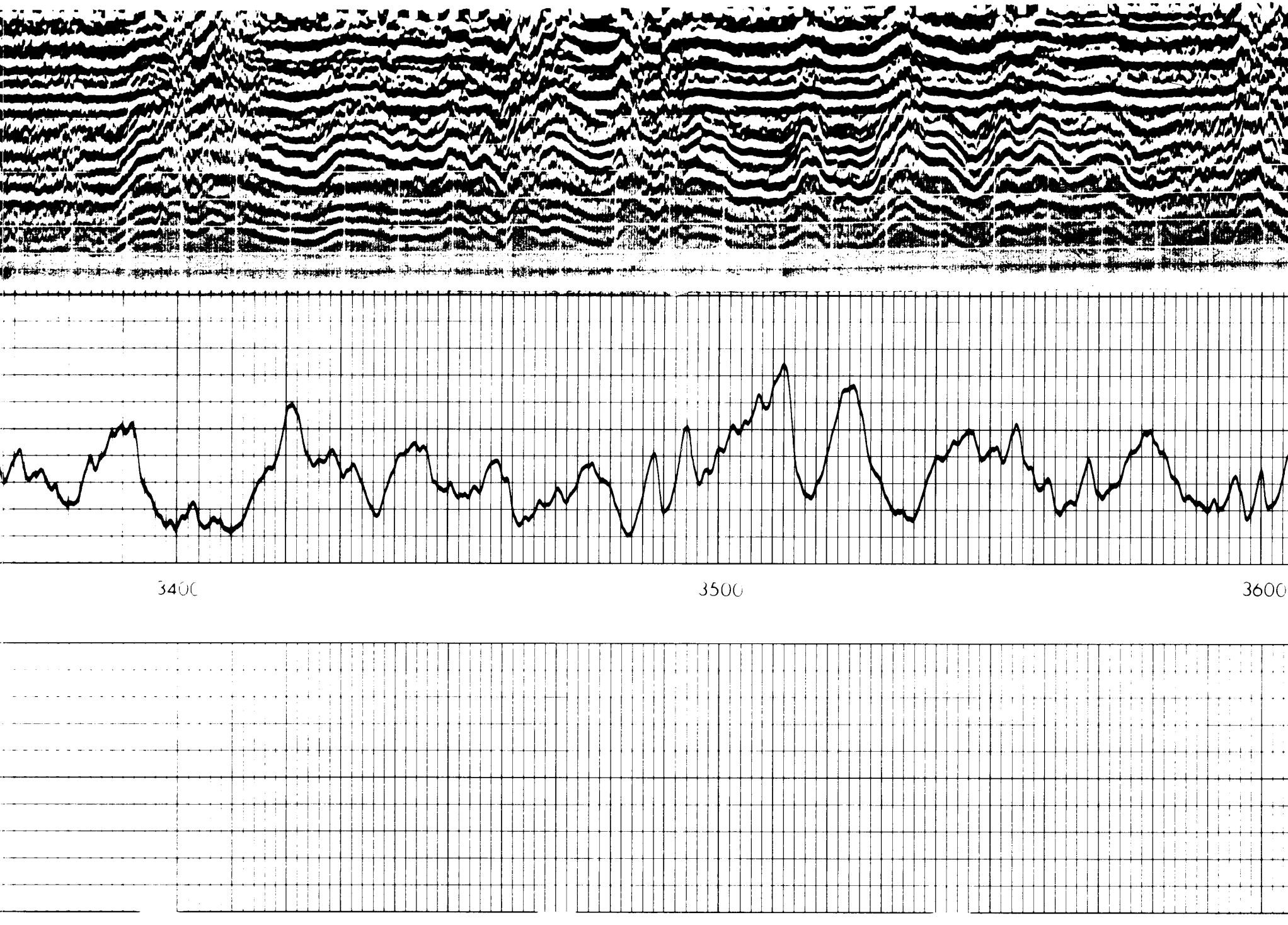

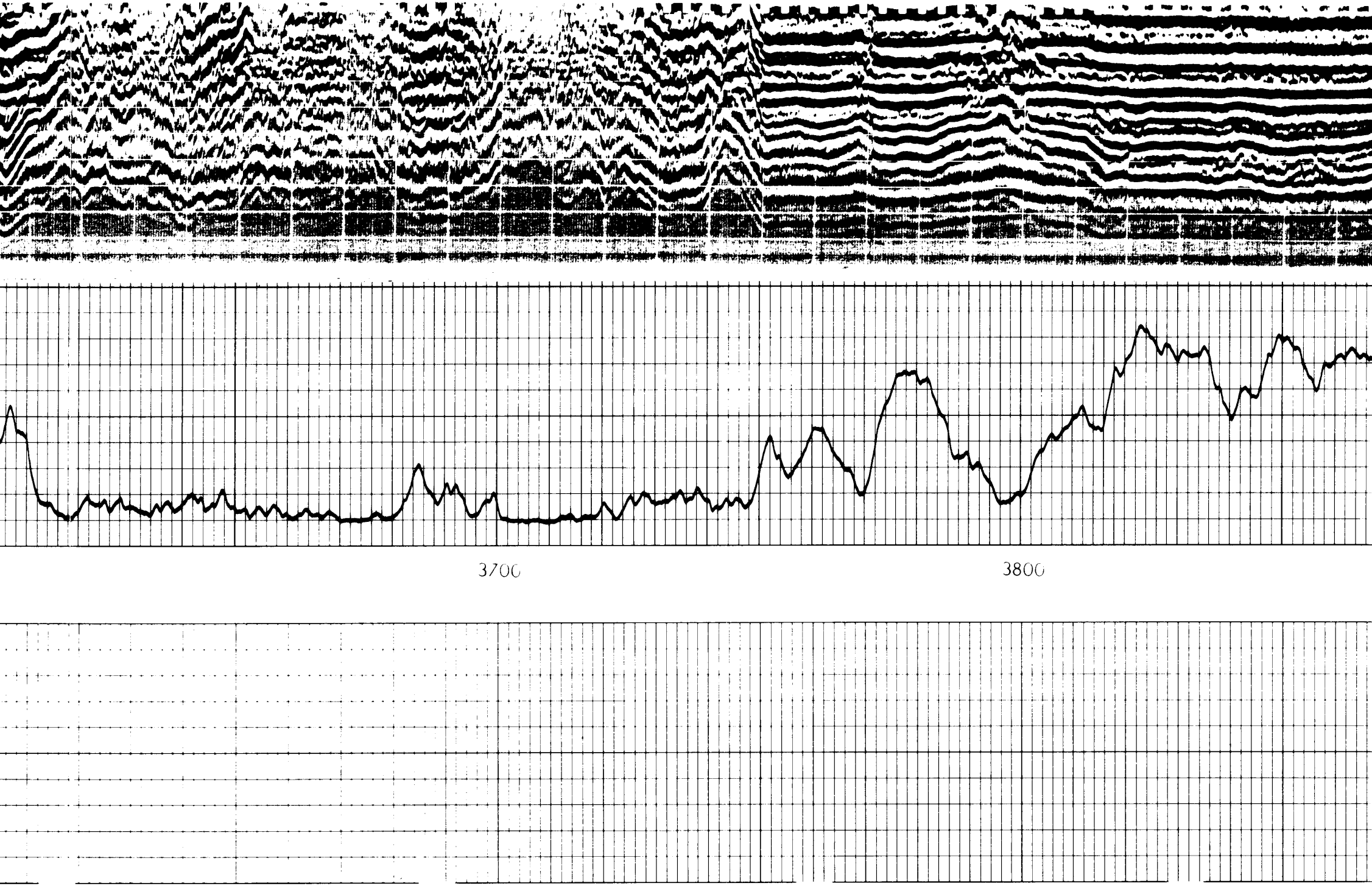

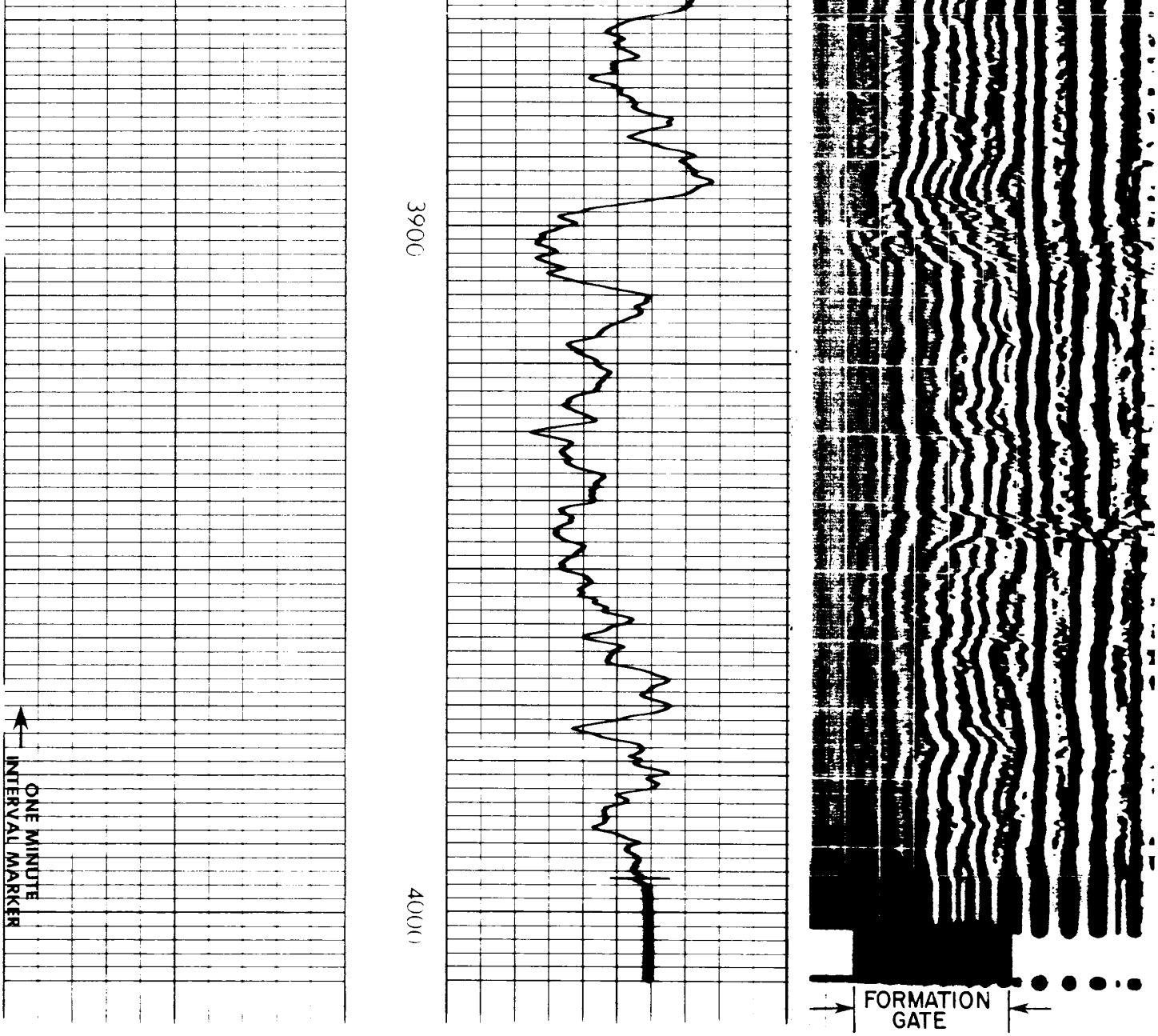

FRACTURE FINDER ←

AMPLITUDE →

MICRO-SEISMOGRAM® LOG

200 MICROSECONDS 1200

U.S. GEOLOGICAL SURVEY
PUCCI No. 1
MT. HOOD
CLACKAMAS COUNTY, OREGON

T.D. LOGGED	3995
T.D. DRILLER	4003
T.D. WELEX	4003

ELEV: K.B. 5360 G.L. 5350

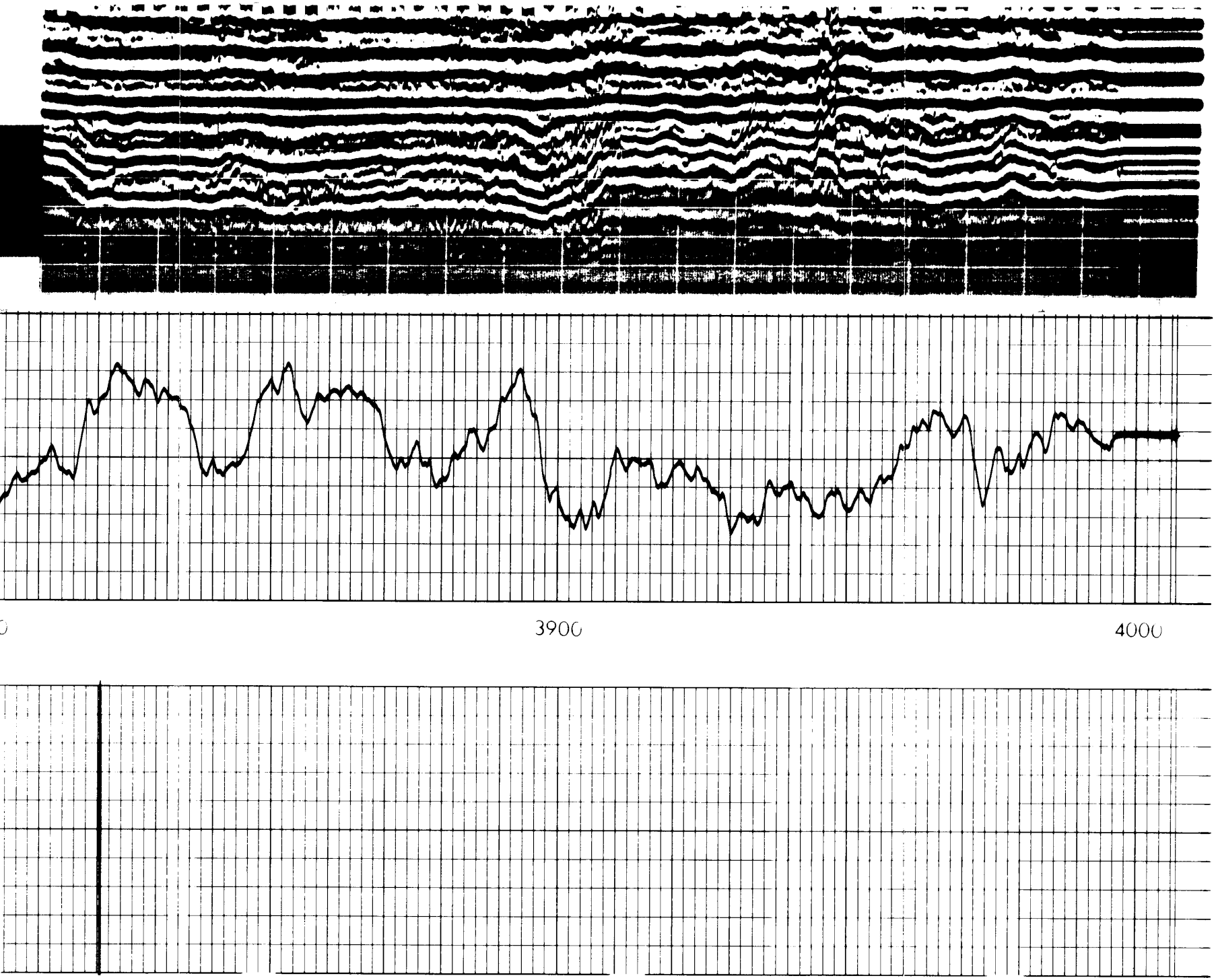REPEAT SECTION