


TEMPERATURE-DEPTH LOG

Hole Name Lisi Butte Twp/Rg/Sec 85 / 8E / 6
 Company/Owner (address) EWEG SUGAR Hole No. 85/8E-6dd
 Map Brittonish Hill Springs Drill Depth & Date _____ Zero Elev. _____
 Probe, Cable, Bridge PR 2 THE WRS Operator J. R. R. R.
 Comments _____ Date Probed 11/13/79

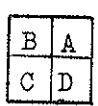
Depth meters	Resistance ohms	Temperature °C	ΔT/Δx °C/km	Comments
5	6064.5	8.62		
10	6251.9	7.90	-144	
15	6281.3	7.79	-22	
20	6327.3	7.61	-36	
25	6387.0	7.39	-44	
30	6433.8	7.22	-34	
35	6416.8	7.28	12	
40	6404.2	7.33	10	
45	6380.2	7.42	18	
50	6338.4	7.57	30	
55	6285.9	7.77	40	
60	6251.7	7.90	26	
65	6192.1	8.12	44	
70	6138.4	8.33	42	
75	6061.9	8.63	60	
80	6010.3	8.83	40	
85	5941.6	9.10	54	
90	5880.0	9.35	50	
95	5829.0	9.56	42	
100	5750.4	9.88	64	
105	5673.0	10.20	64	



TEMPERATURE-DEPTH LOG

Hole Name Lisi P. 111 Twp/Rg/Sec / /
 Company/Owner (address) _____ Hole No. 8.5/8E-6dd
 Map _____ Drill Depth & Date _____ Zero Elev. _____
 Probe, Cable, Bridge _____ Operator _____
 Comments _____ Date Probed 11/13/71


Depth meters	Resistance ohms	Temperature °C	$\Delta T/\Delta x$ °C/km	Comments
215	3927.1	19.00	70	
220	3920.5	19.28	56	
225	3821.1	19.53	50	
230	3845.6	19.76	46	
235	3822.9	20.05	58	
240	3772.2	20.25	40	
245	3743.6	20.45	40	
250	3701.7	20.74	58	
255	3660.2	21.01	54	
260	3630.4	21.23	44	
265	3599.4	21.45	44	
270	3568.0	21.67	44	
275	3552.1	21.78	22	
280	3528.7	21.95	34	
285	3495.5	22.20	50	
290	3466.9	22.41	42	
295	3444.3	22.57	32	
300	3418.3	22.81	48	
305	3391.6	22.97	32	
310	3363.8	23.18	42	
315	3340.0	23.37	38	



TEMPERATURE-DEPTH LOG

Hole Name Siri Butte Twp/Rg/Sec 1/1/1
 Company/Owner (address) _____ Hole No. 85/8E-6dd
 Map _____ Drill Depth & Date _____ Zero Elev. _____
 Probe, Cable, Bridge _____ Operator _____
 Comments _____ Date Probed 11/13/77

Depth meters	Resistance ohms	Temperature °C	$\Delta T/\Delta x$ °C/km	Comments
320	3316.6	23.55	36	
325	3296.6	23.70	30	
330	3271.8	23.90	40	
335	3245.7	24.11	42	
340	3225.0	24.27	32	
345	3201.2	24.47	40	
350	3178.3	24.65	36	
355	3165.3	24.76	22	
360	3143.0	24.94	36	
365	3119.1	25.14	40	
370	3094.5	25.35	42	
375	3068.4	25.57	44	
380	3039.6	25.82	38 50	
385	3014.3	26.04	44	
390	2986.2	26.28	48	
395	2958.3	26.53	50	
400	2932.5	26.76	46	
405	2905.3	27.01	50	
410	2877.5	27.26	50	
415	2842.0	27.59	66	
420	2828.1	27.72	26	



TEMPERATURE-DEPTH LOG

Hole Name Sisi Butte Twp/Rg/Sec / / /
Company/Owner (address) Hole No. 85/8E-6dd
Map Drill Depth & Date Zero Elev.
Probe, Cable, Bridge Operator
Comments Date Probed 11/13/79

Depth meters	Resistance ohms	Temperature °C	ΔT/Δx °C/km	Comments
425	2791.5	28.06	68	
430	2772.3	28.25	38	
435	2750.7	28.45	40	
440	2720.7	28.75	60	
445	2697.2	28.98	46	
450	2673.6	29.21	46	
455	2647.9	29.47	52	
Bottom 458.3	2630.7	29.58		

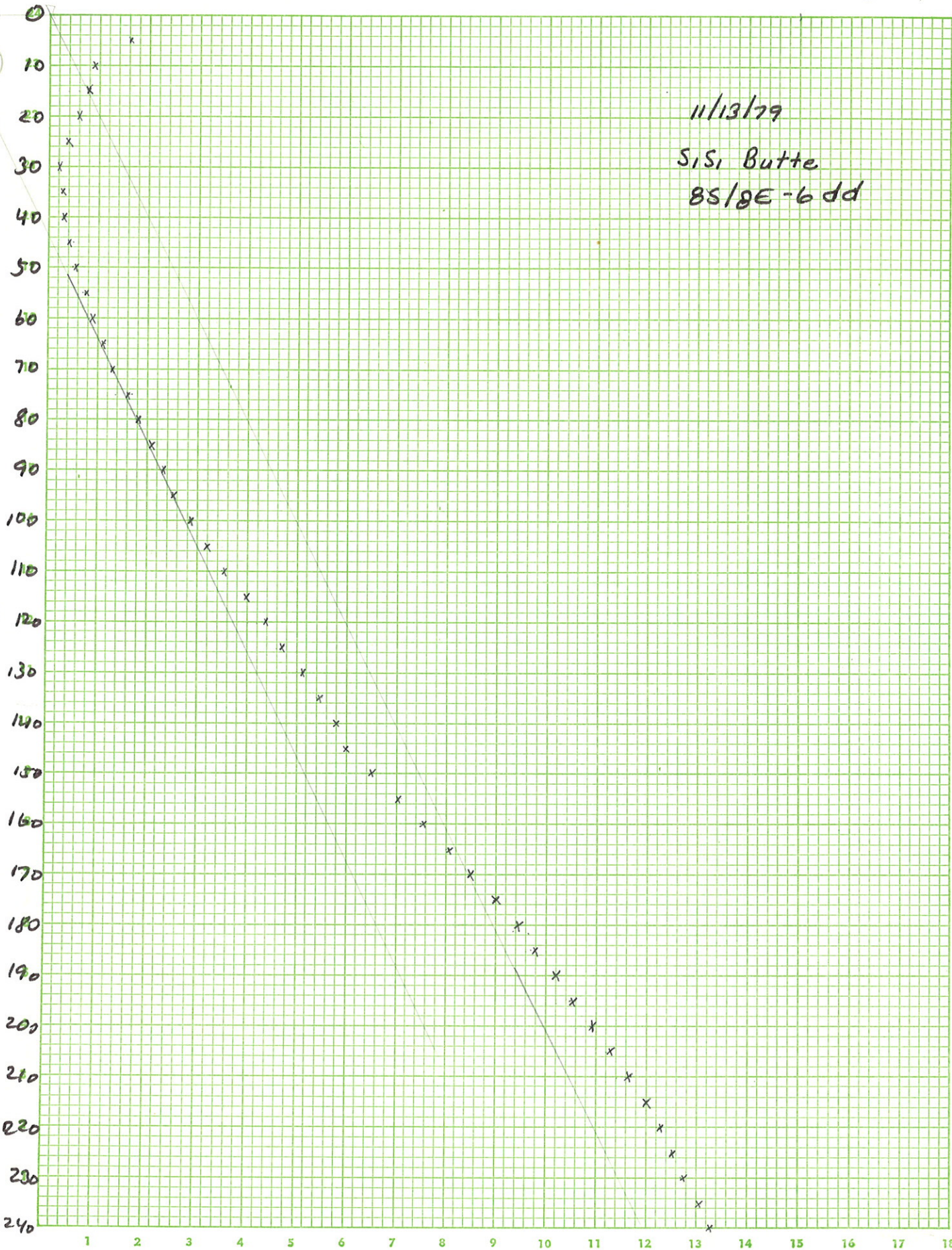


7 8 9 10 11 12 13 14 15 16 17 18 19 20 21 22 23 24 25

11/13/79

S1S1 Butte

8S/8E-6 dd



MILTON, PAPERS BY MEMBERS
5 SQUARES TO THE CENTIMETER

