Scanned

SCANNED

RECEIVED
SEP 24 1984
DEPT OF GEOLOGY

REICHHOLD ENERGY CORP.

"ADAMS" #32-34 REDRILL 1

MIST FIELD

COLUMBIA COUNTY, OREGON

RUN NO. ONE 12-SEP-84

PCCC

ARROW PLOT FROM CLUSTER PROGRAM

CORRELATION LENGTH 4 FT.

STEP LENGTH 2 FT.

SEARCH ANGLE 70 DEGREES X1

HDT-G CSU VAX 11/780

JOB 10733 00

POOLED ARROW PLOT

2 LEVELS POOLED WHEN WITHIN

3.5 DEGREES SOLID ANGLE

BLACK ARROWS ARE POOLED RESULTS

CORRELATION LENGTH 4 FT.

STEP LENGTH 2 FT.

SEARCH ANGLE 70 DEGREES X1

PC01300235183070001020420

ZONE FROM 440 TO 3060

CORRELATION CURVE DEPTHS DIP ANGLE AND DIRECTION BOREHOLE DRIFT

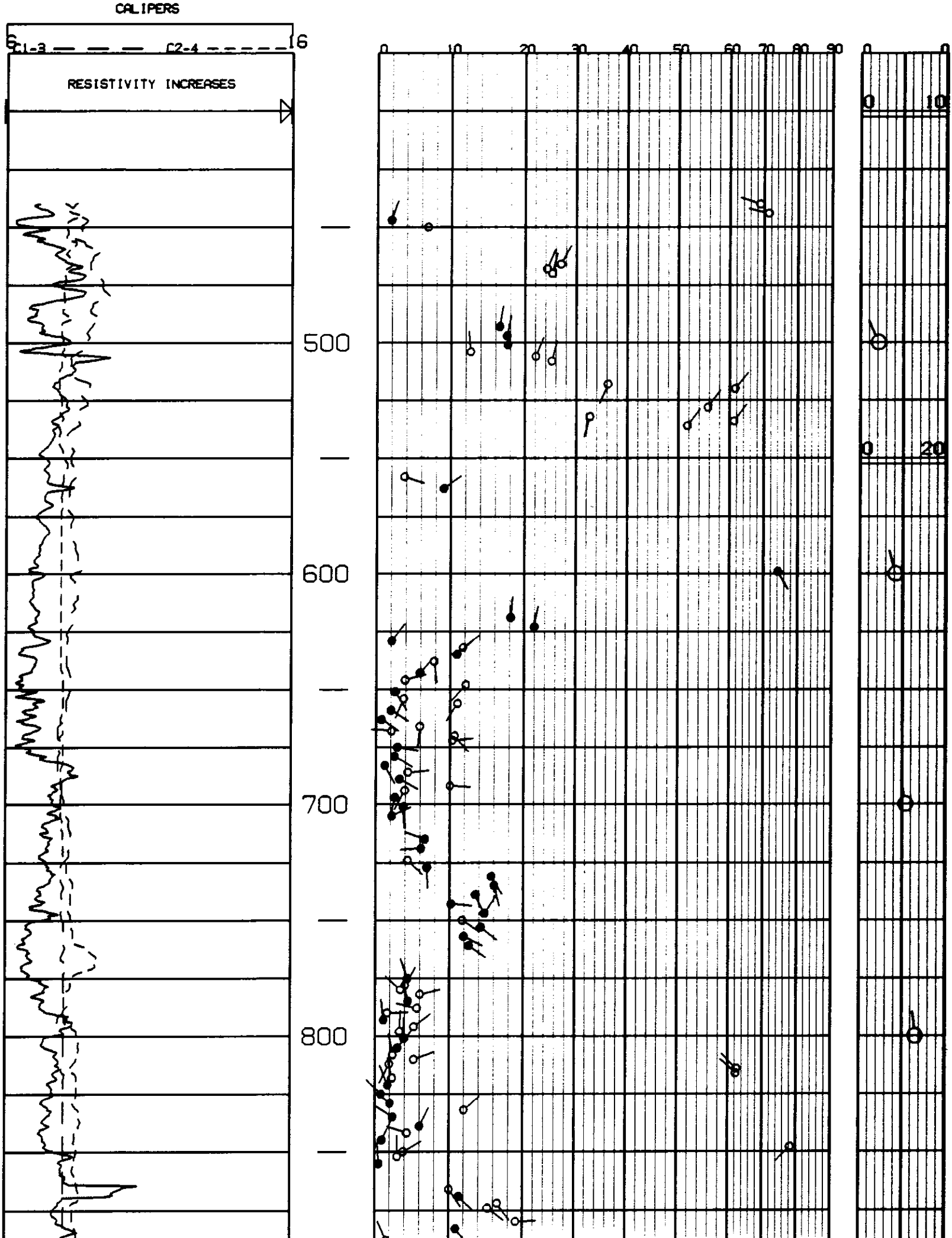

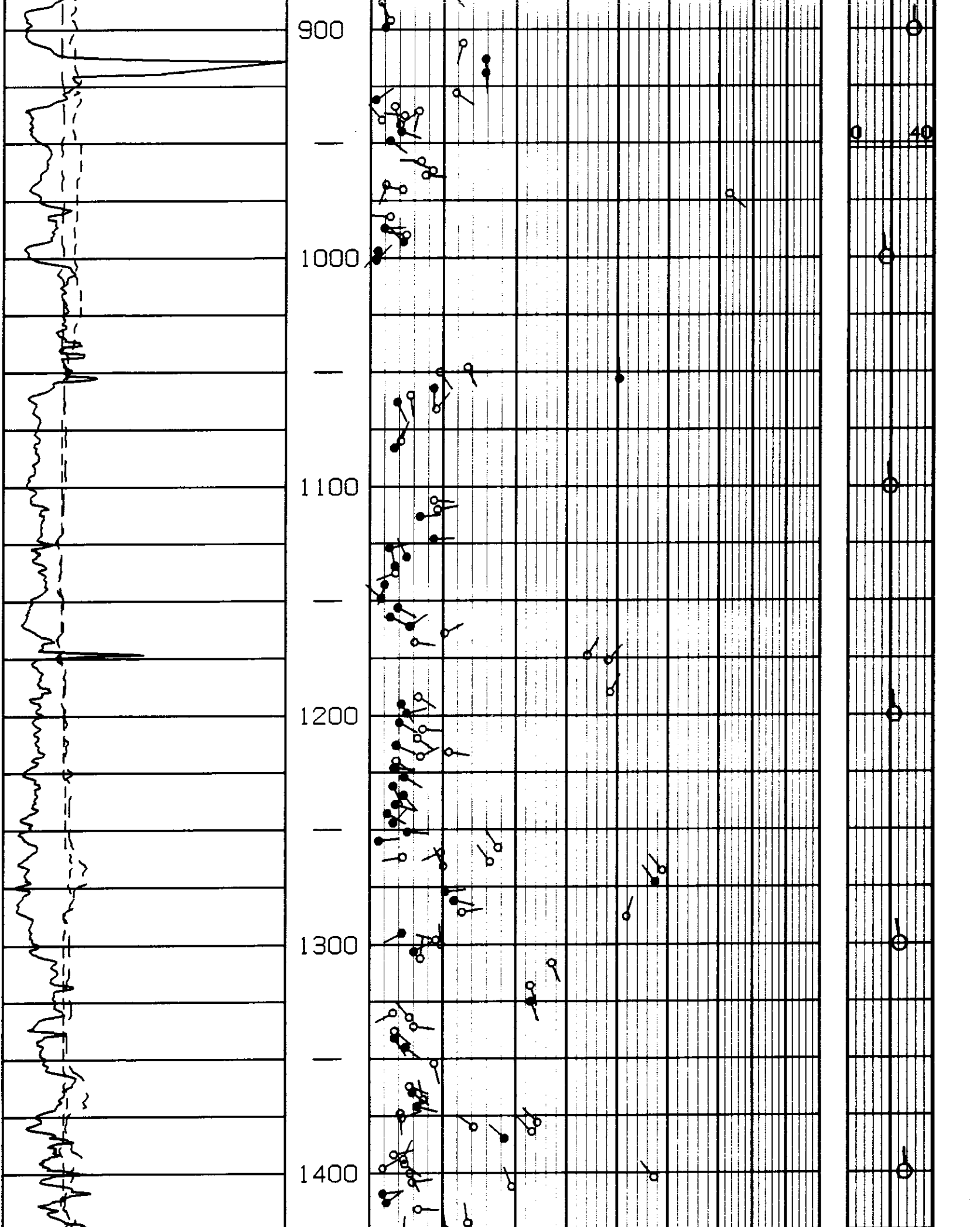

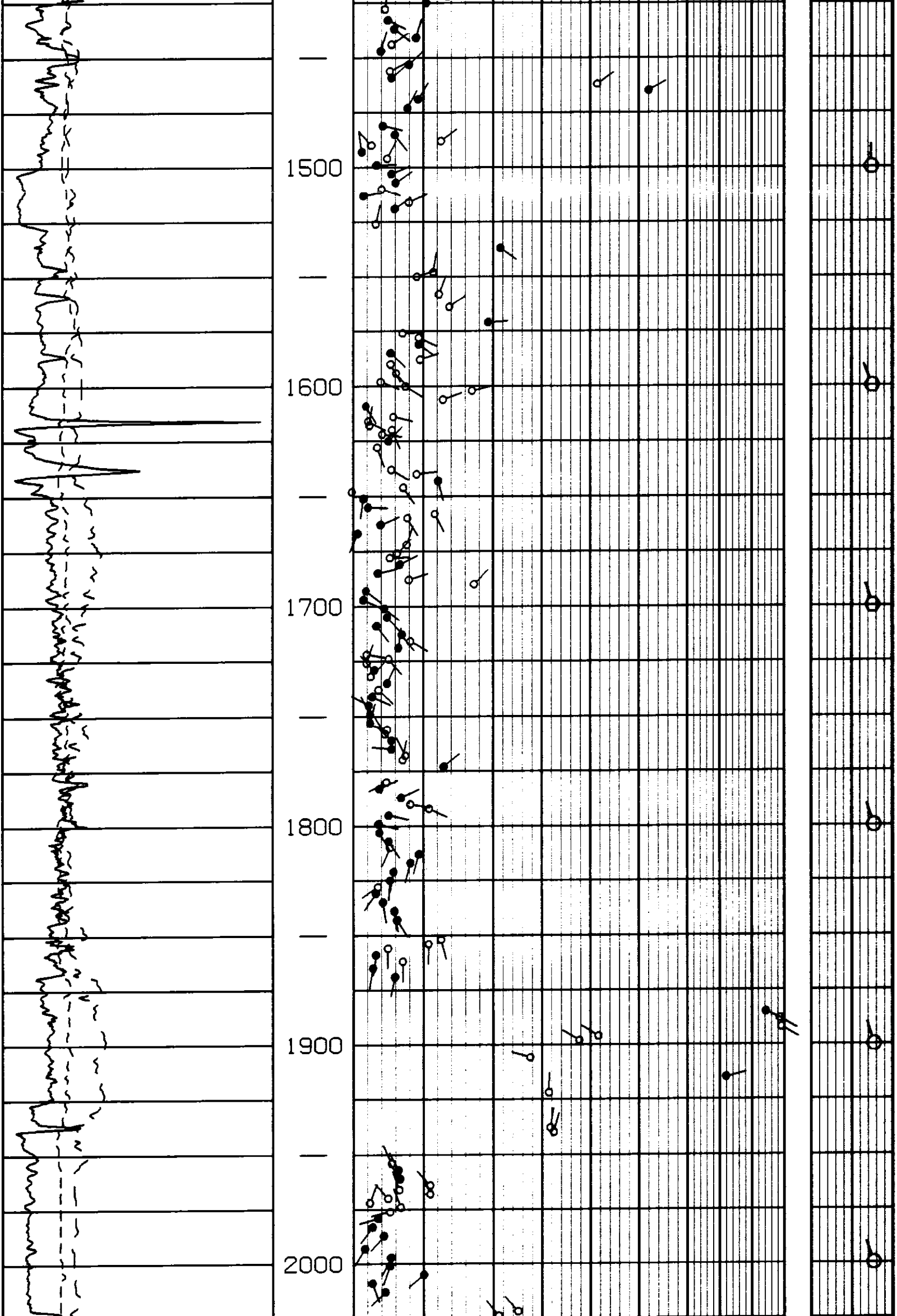

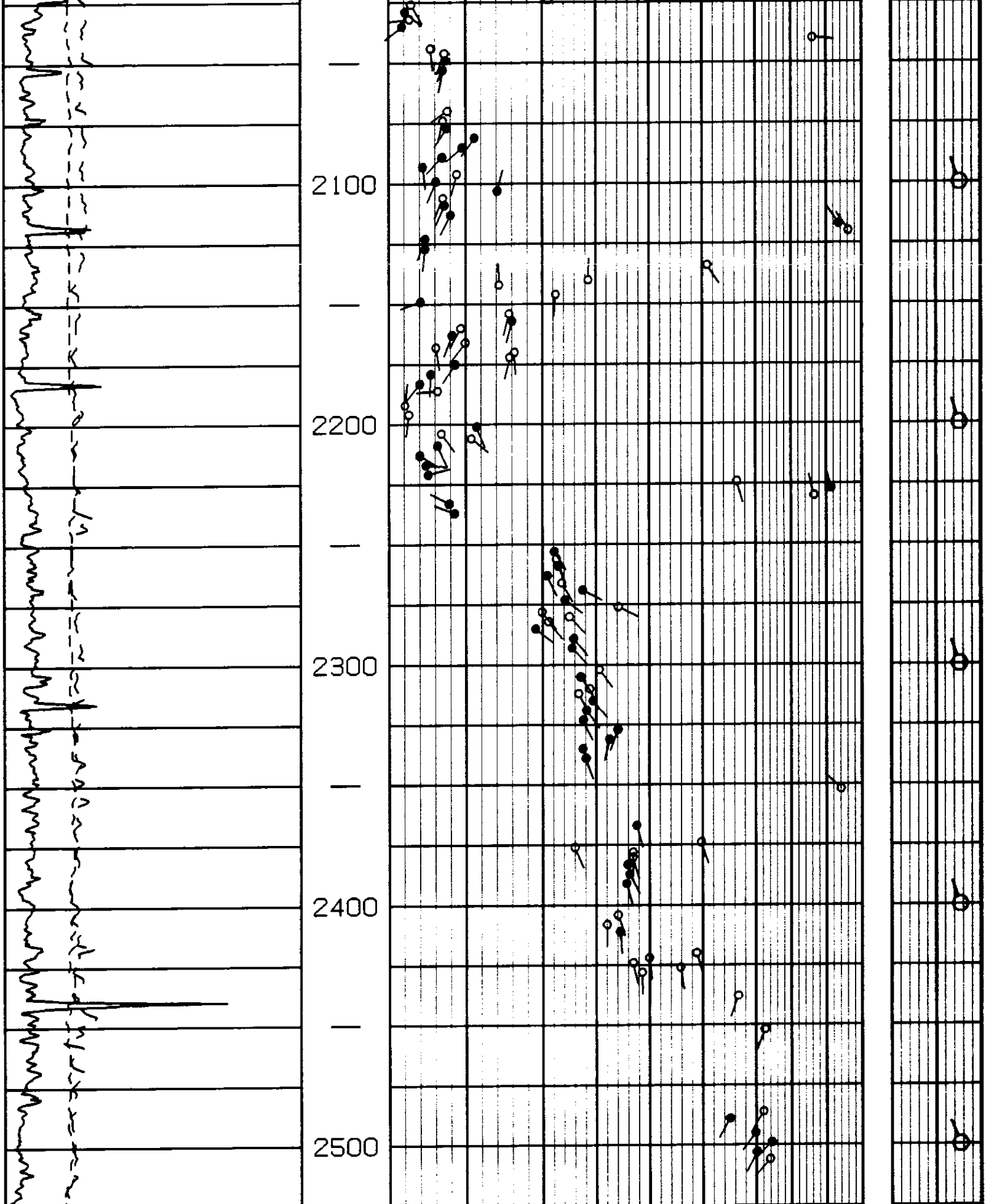

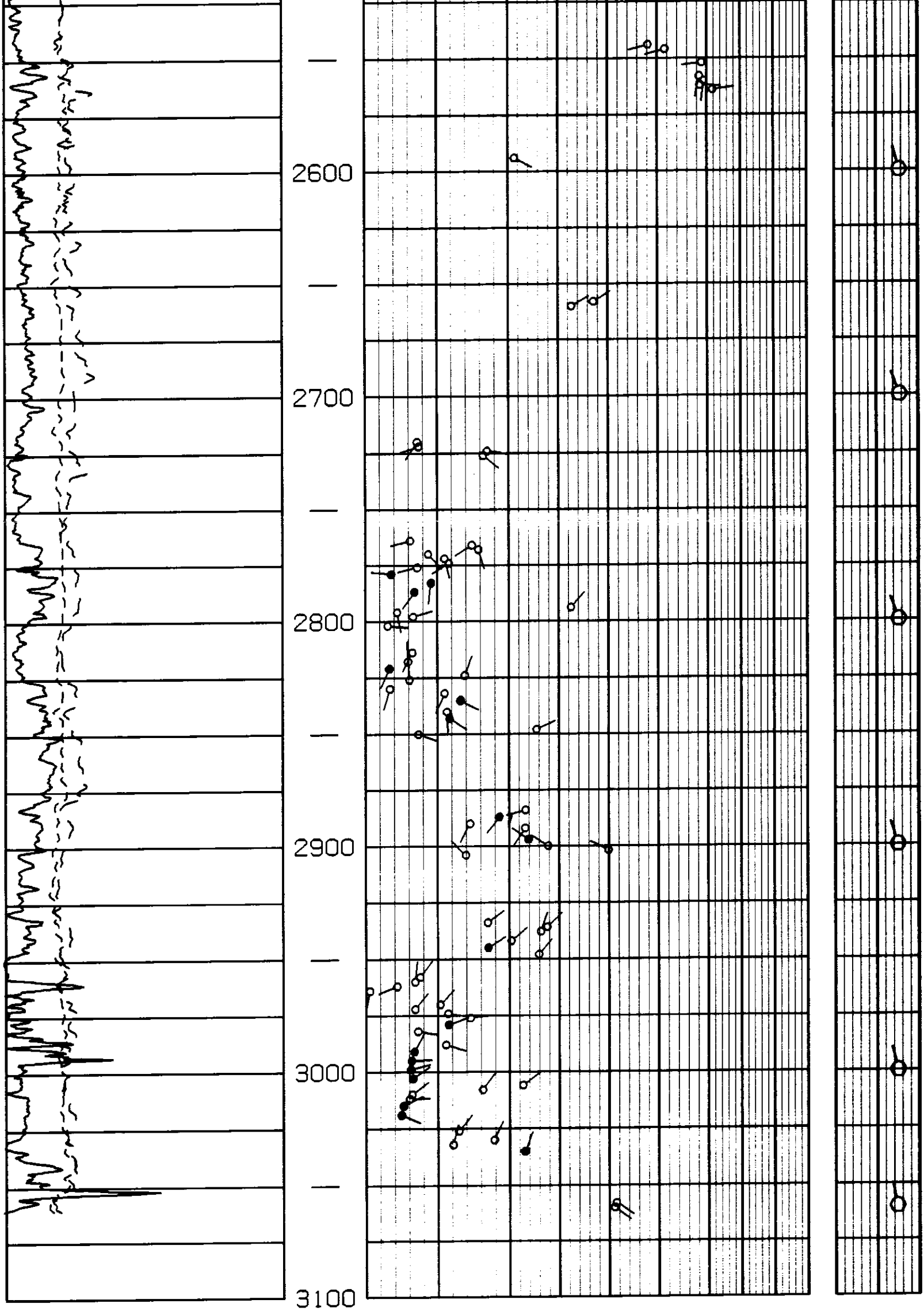

ZONE FROM 2766 TO 3066

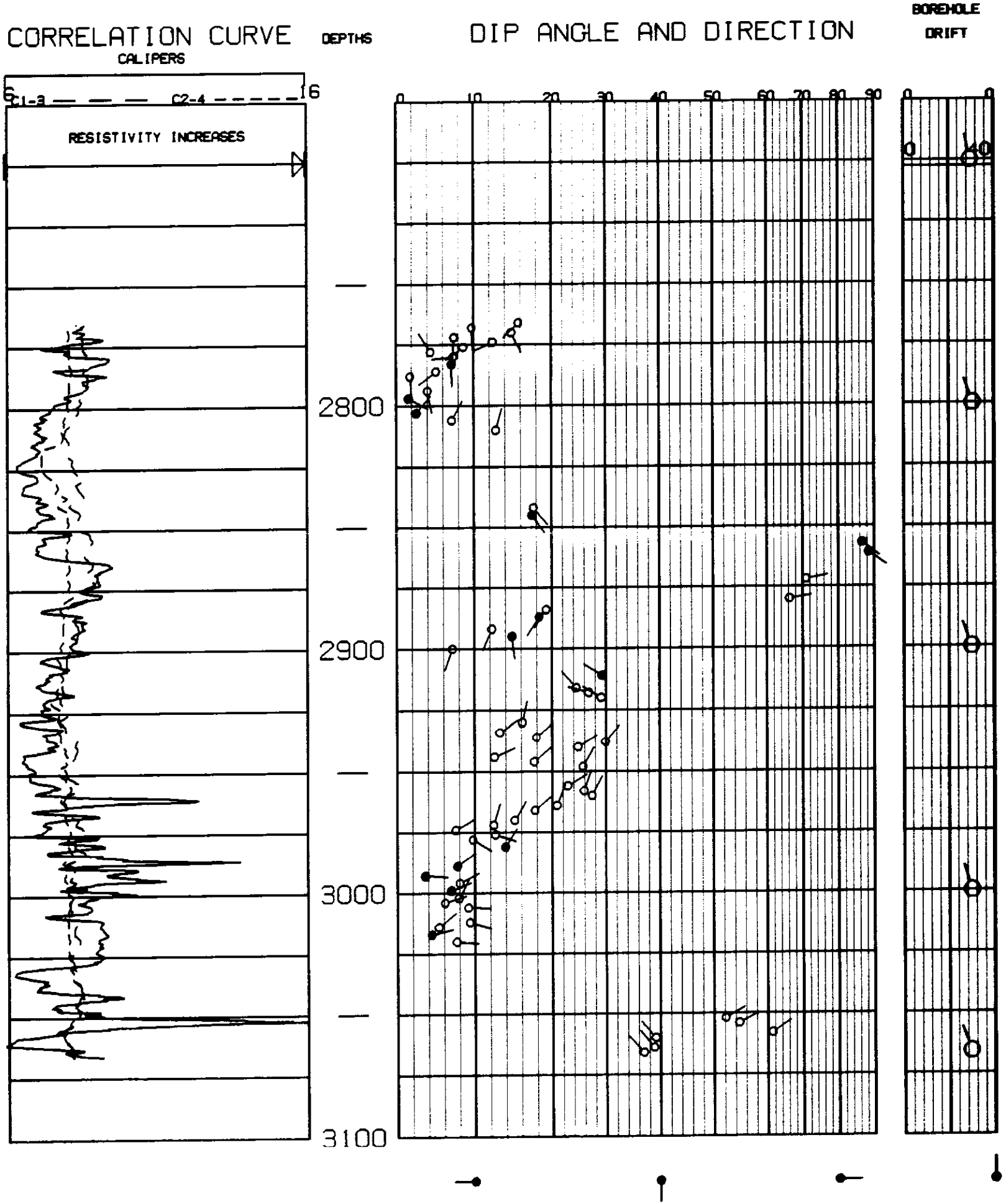

ALL QUALITY ARROW PLOT 10723

FROM THE CLUSTER PROGRAM

BLACK ARROWS ARE HIGHEST QUALITY

CORRELATION LENGTH 4 FT.

STEP LENGTH 2 FT.

SEARCH ANGLE 70 DEGREES X1

PC0130023518307001020420

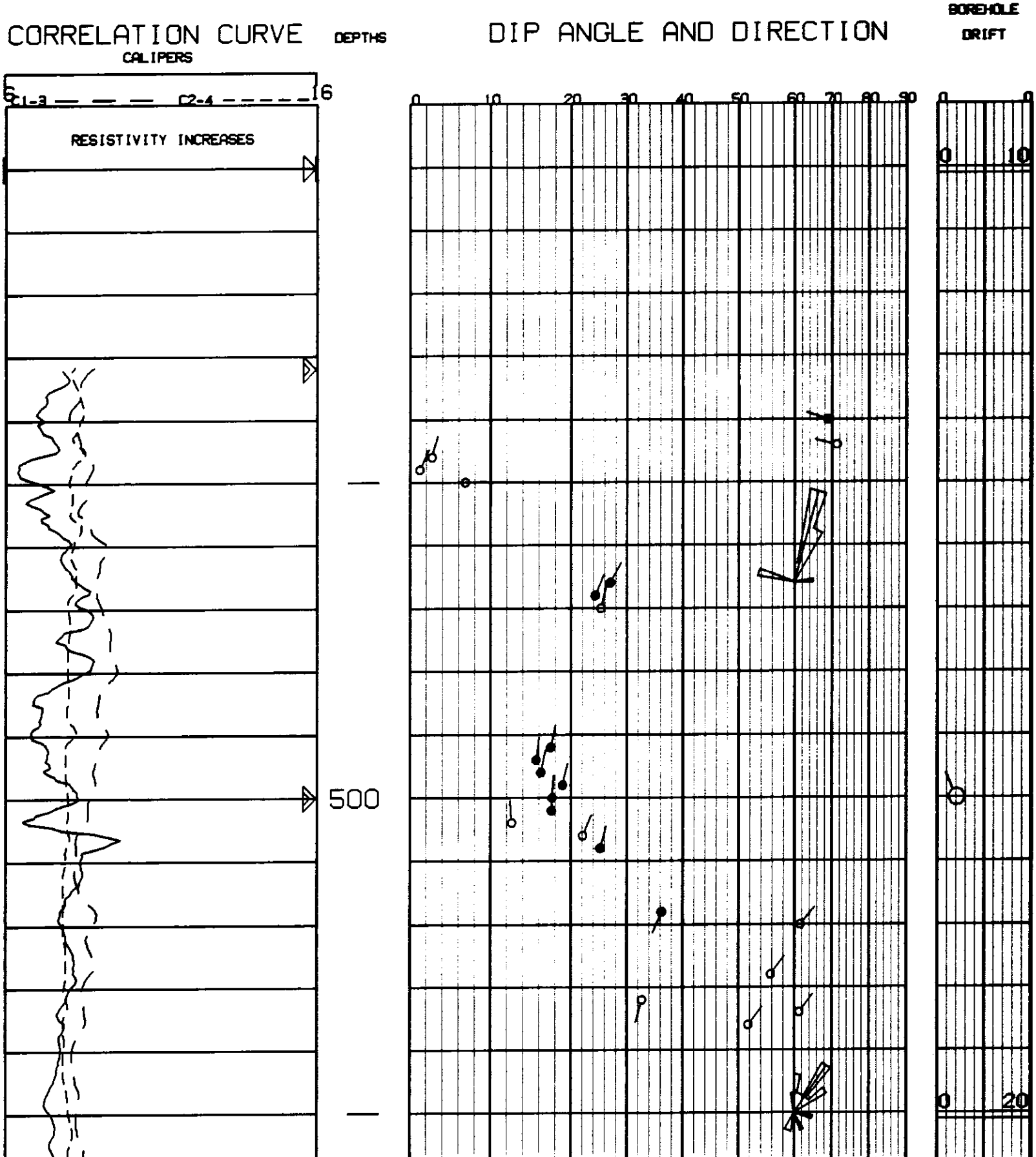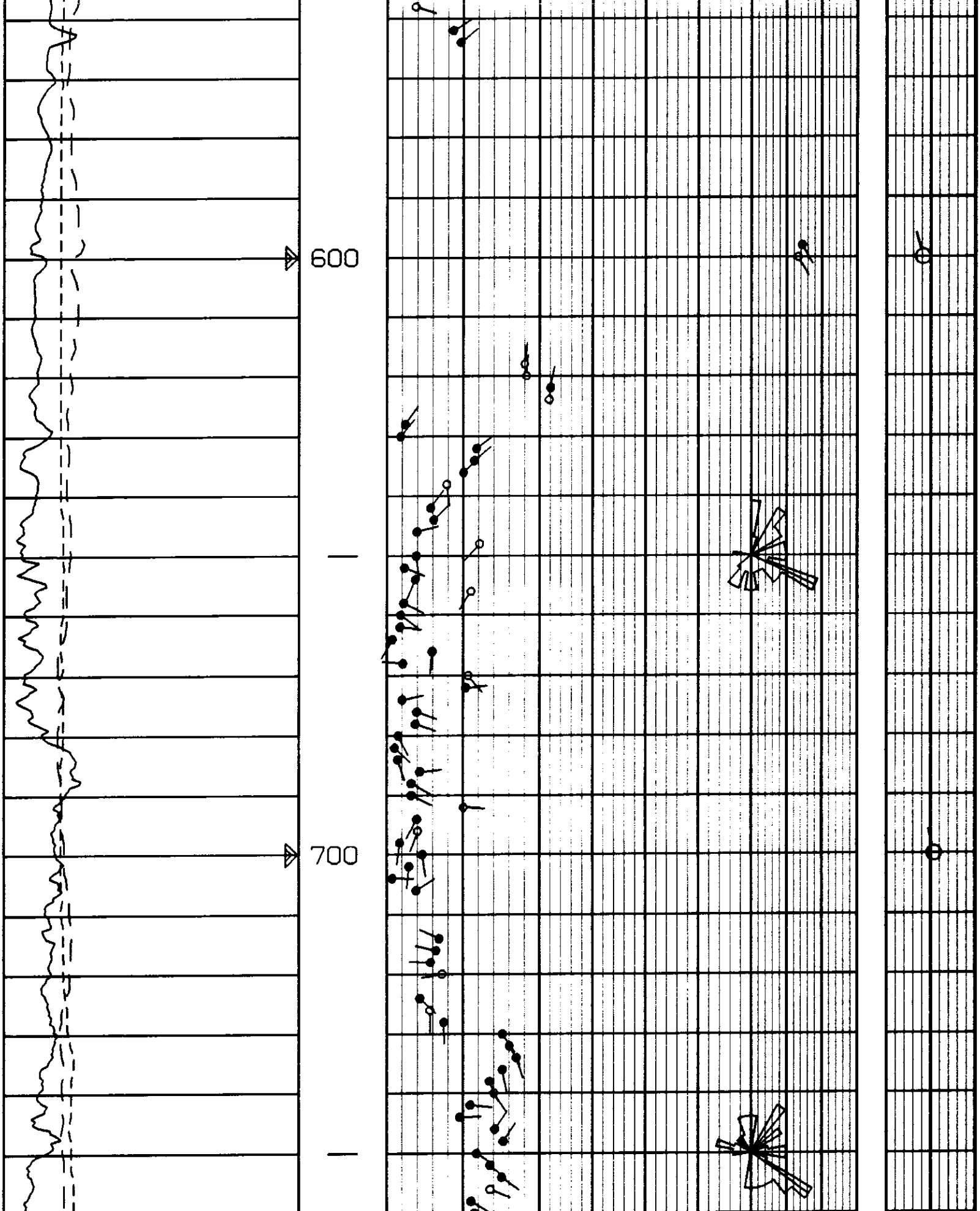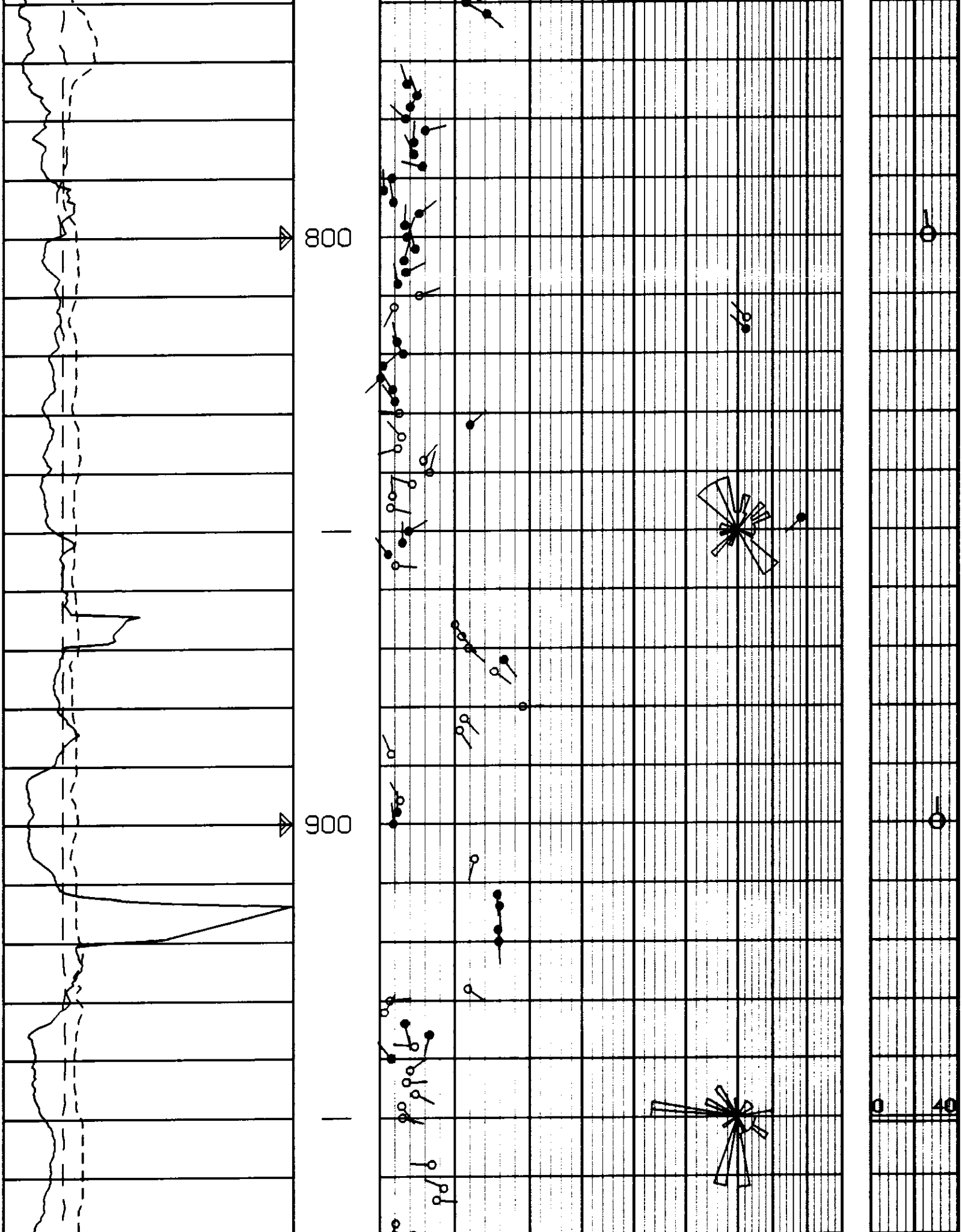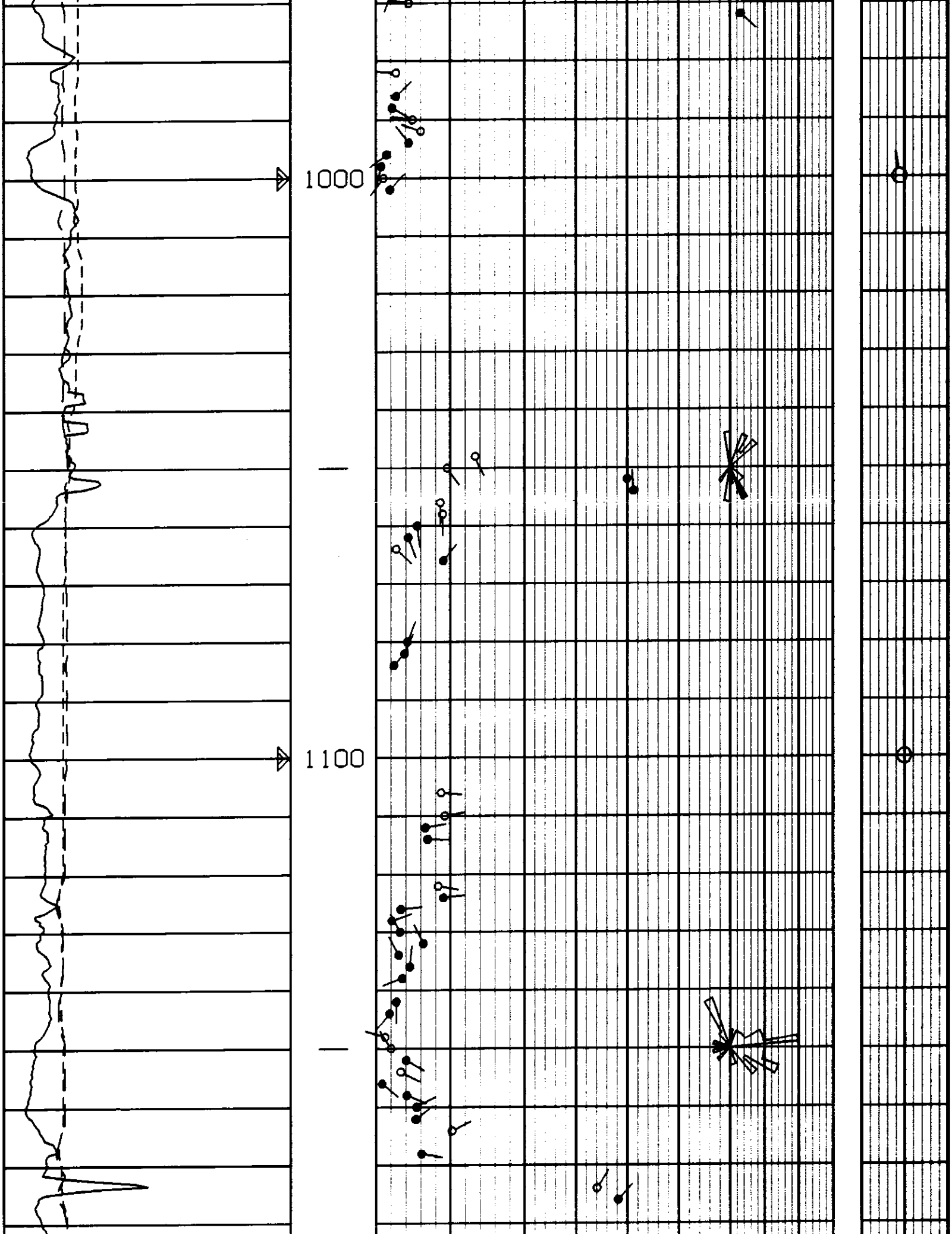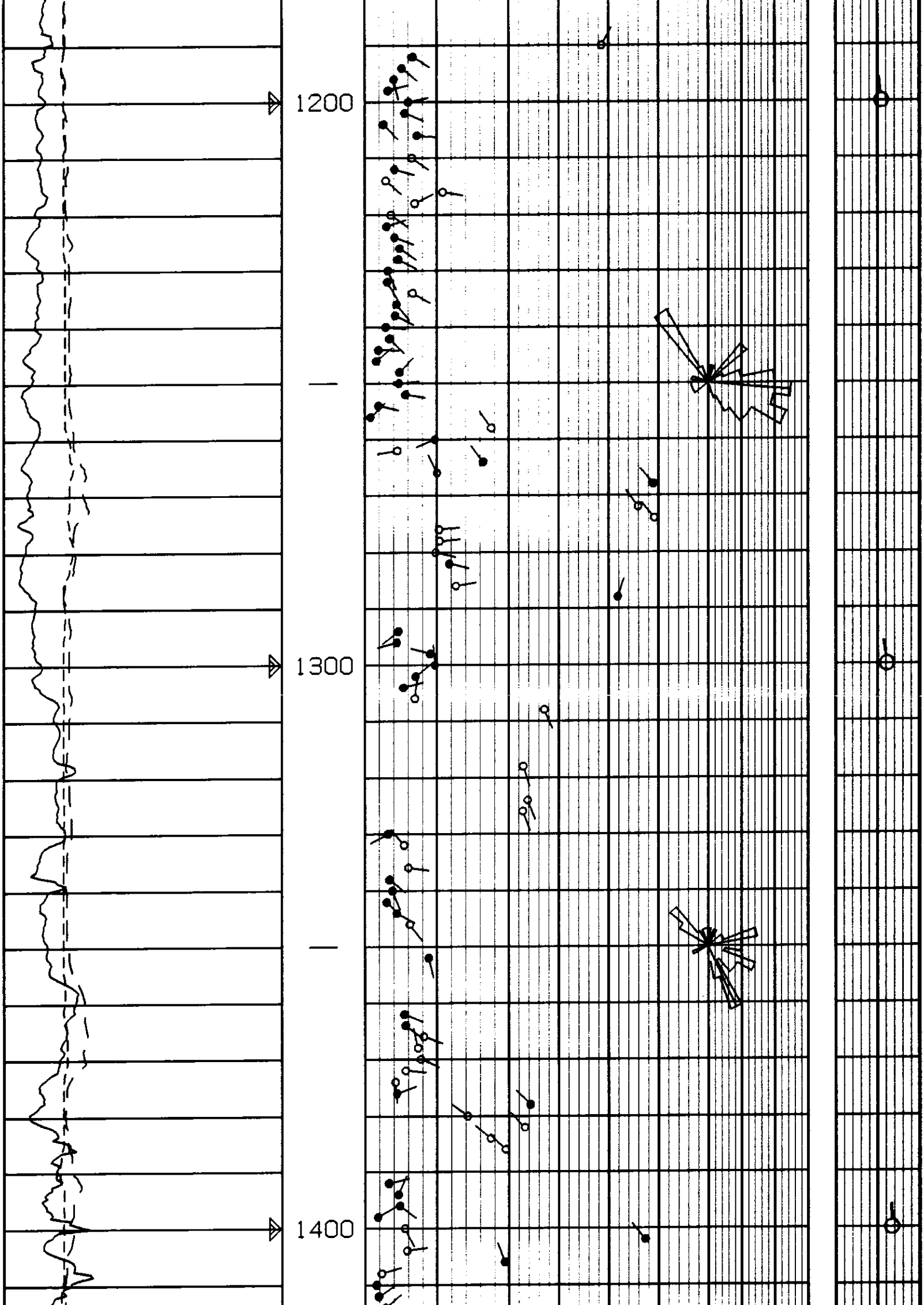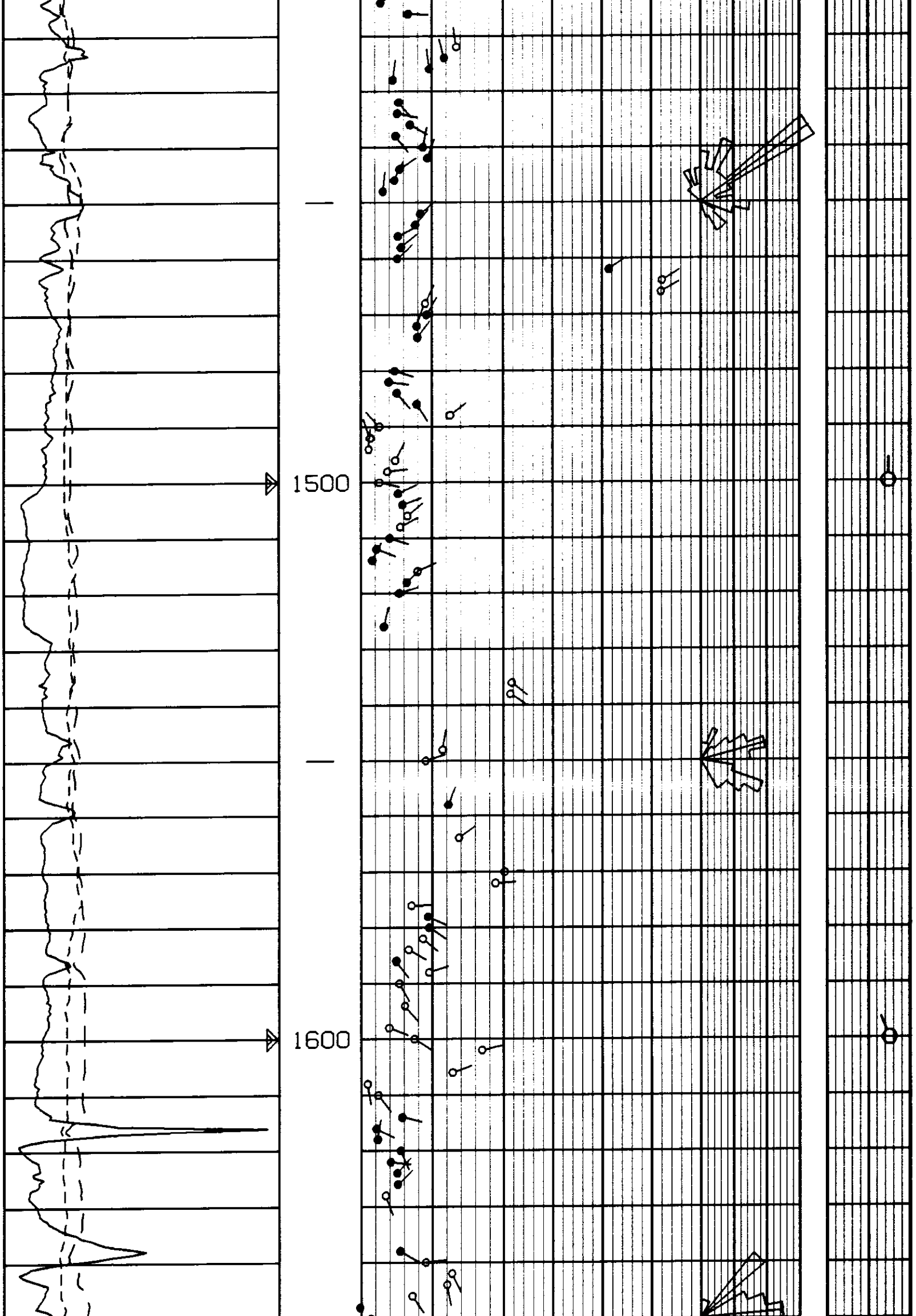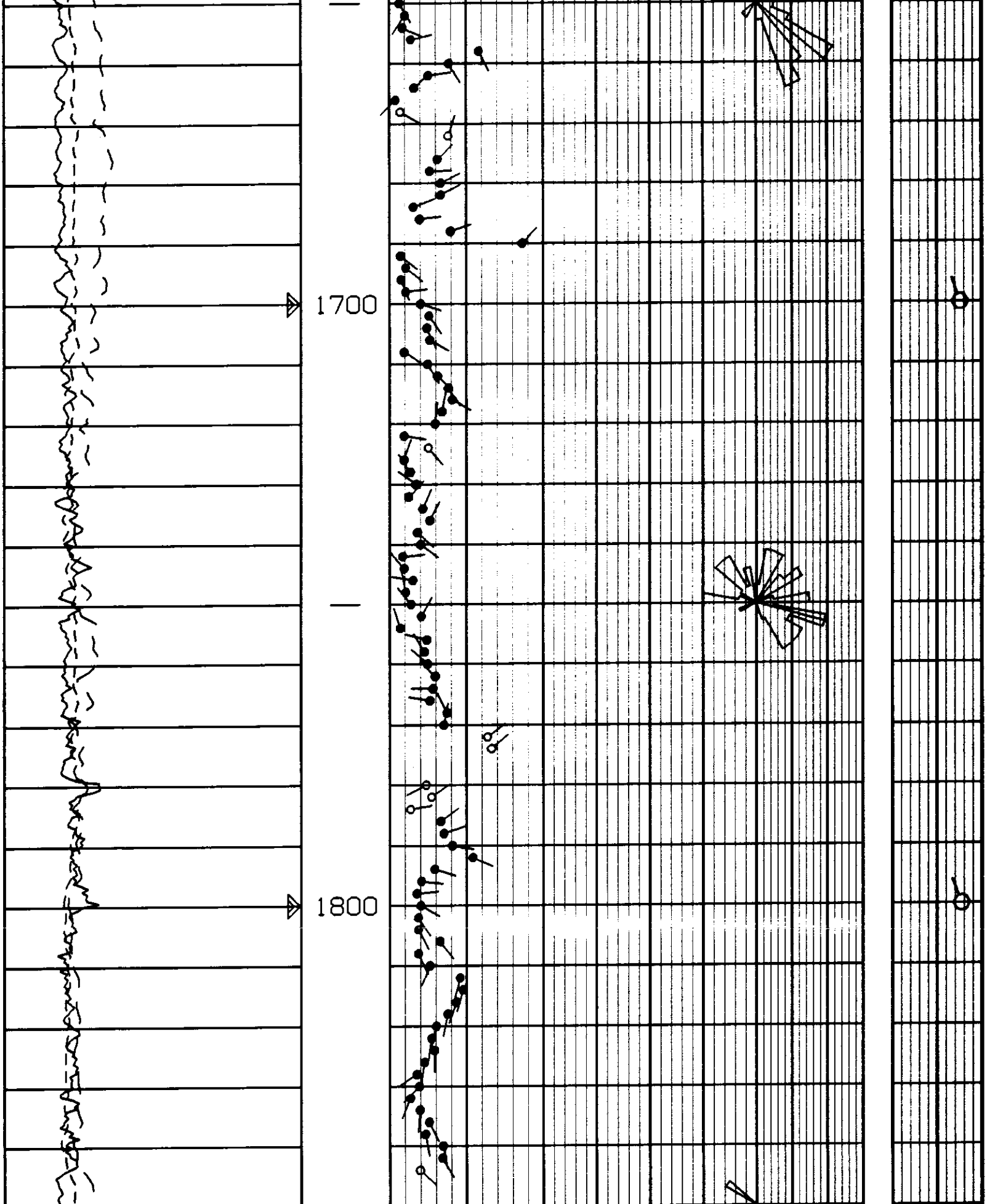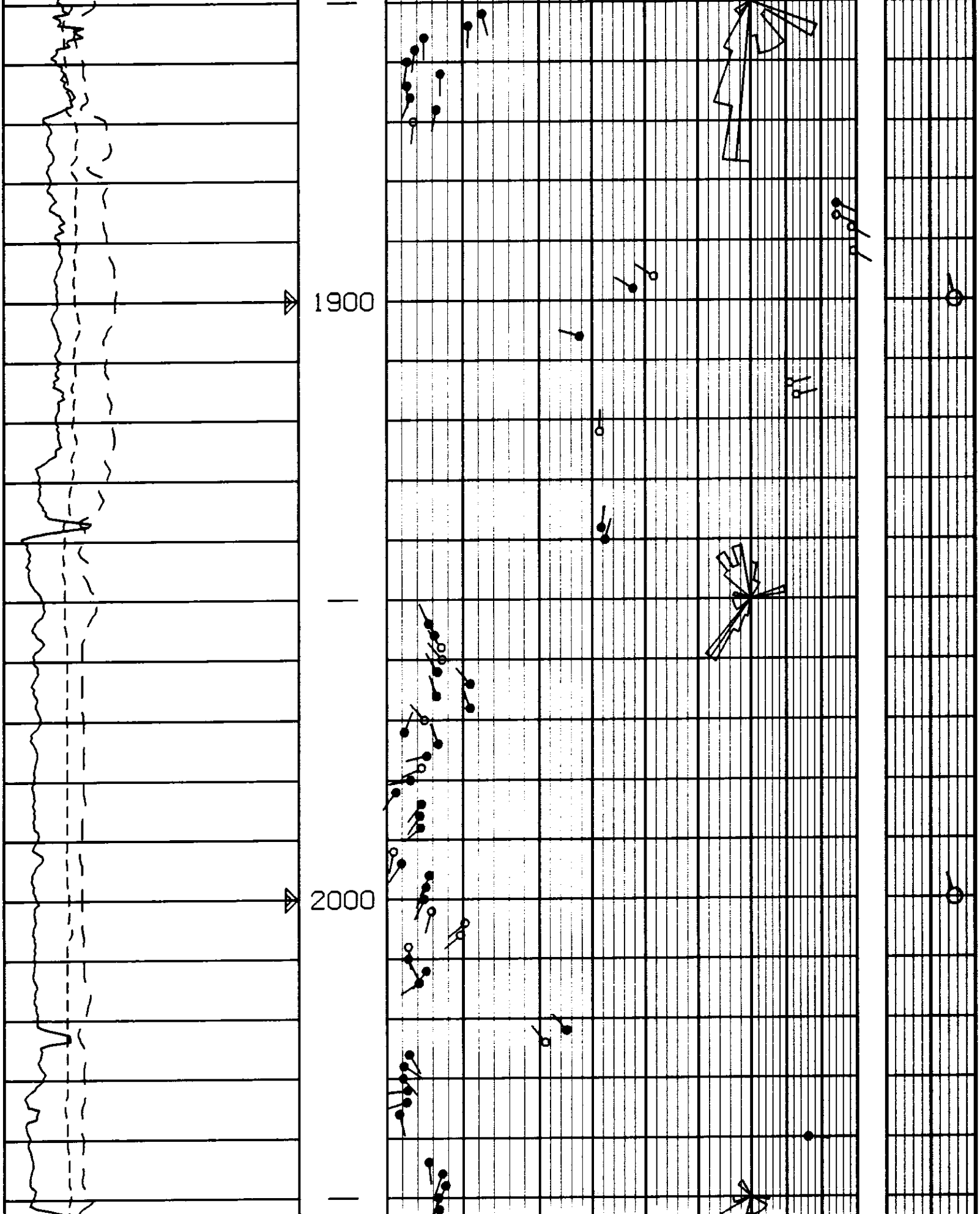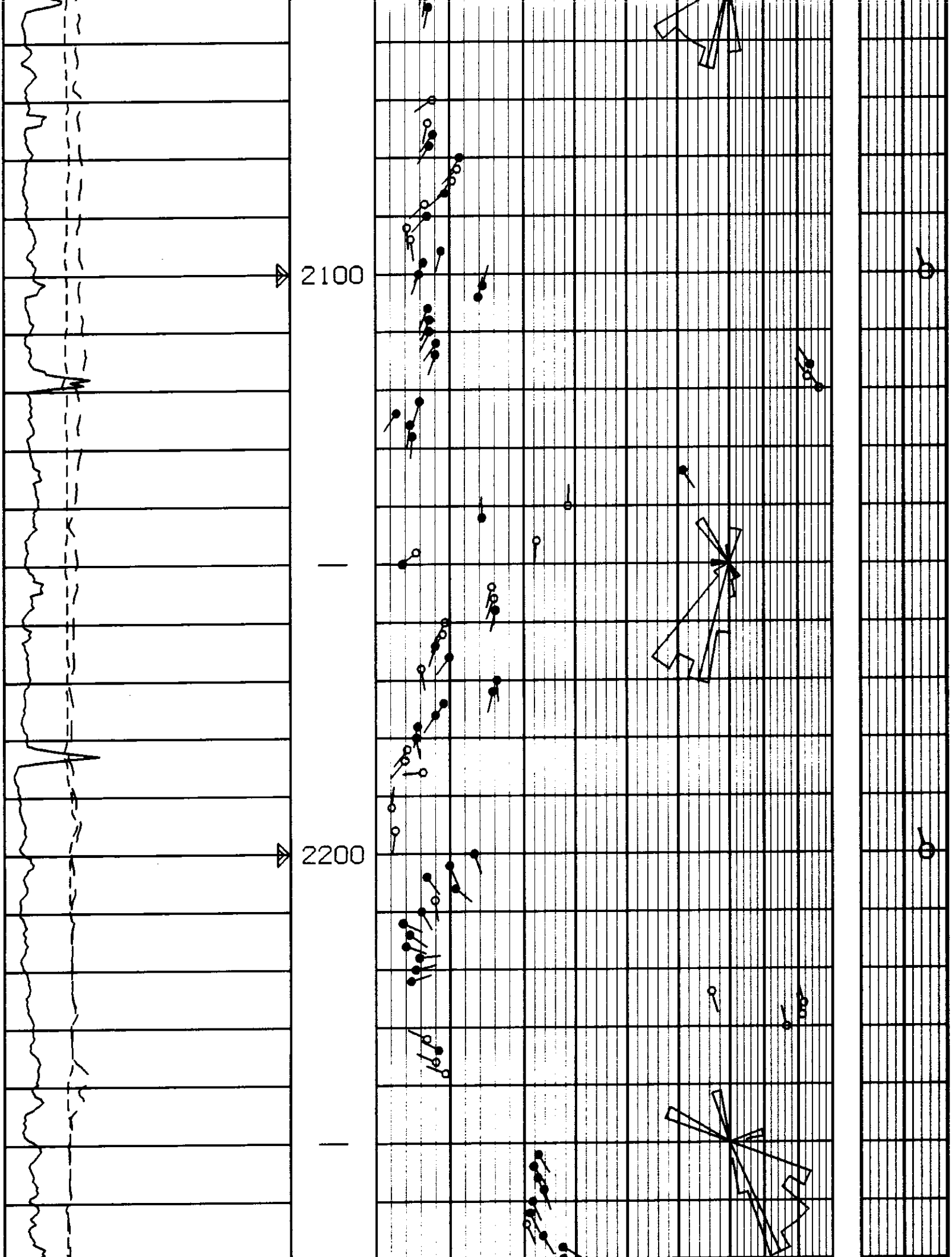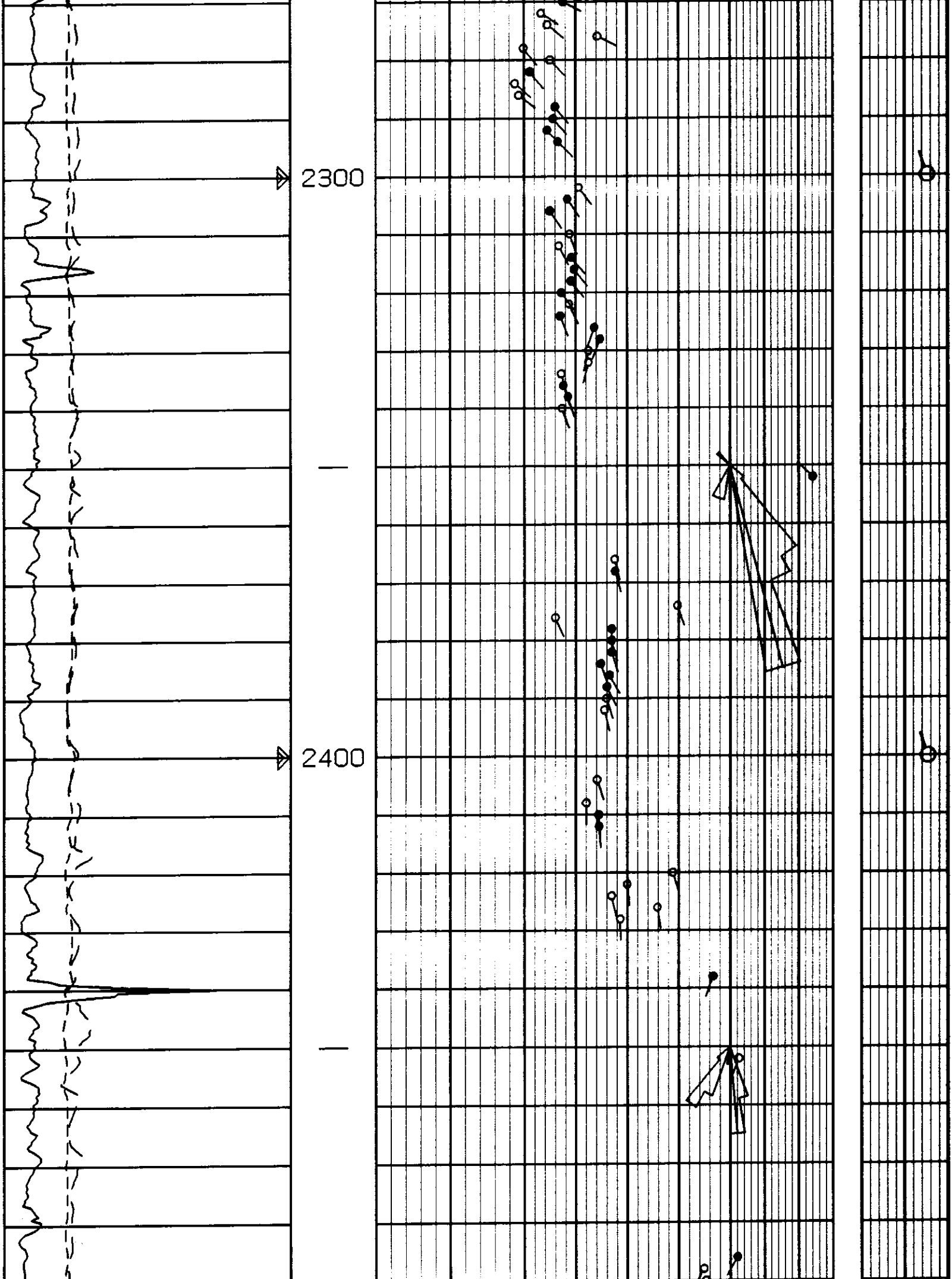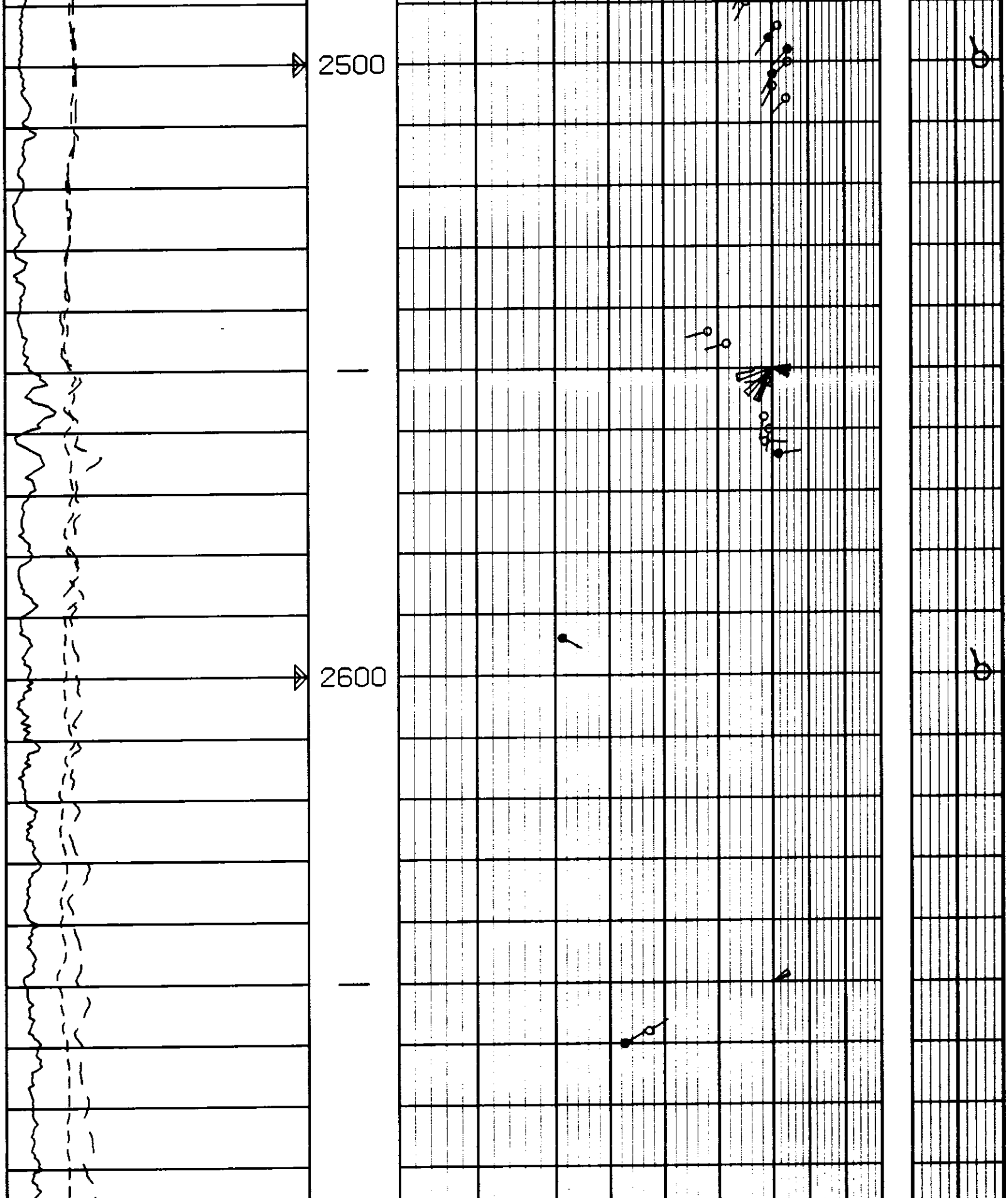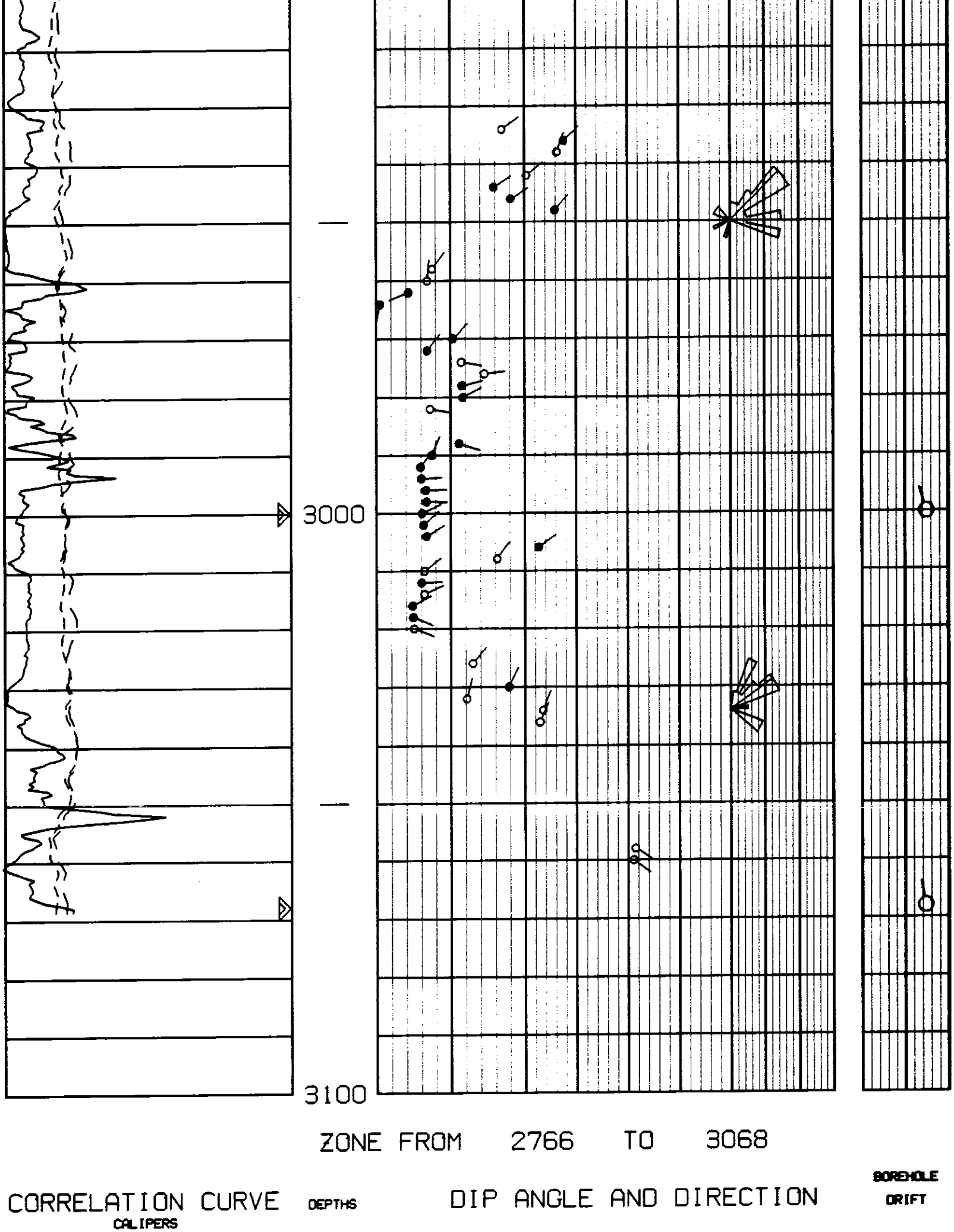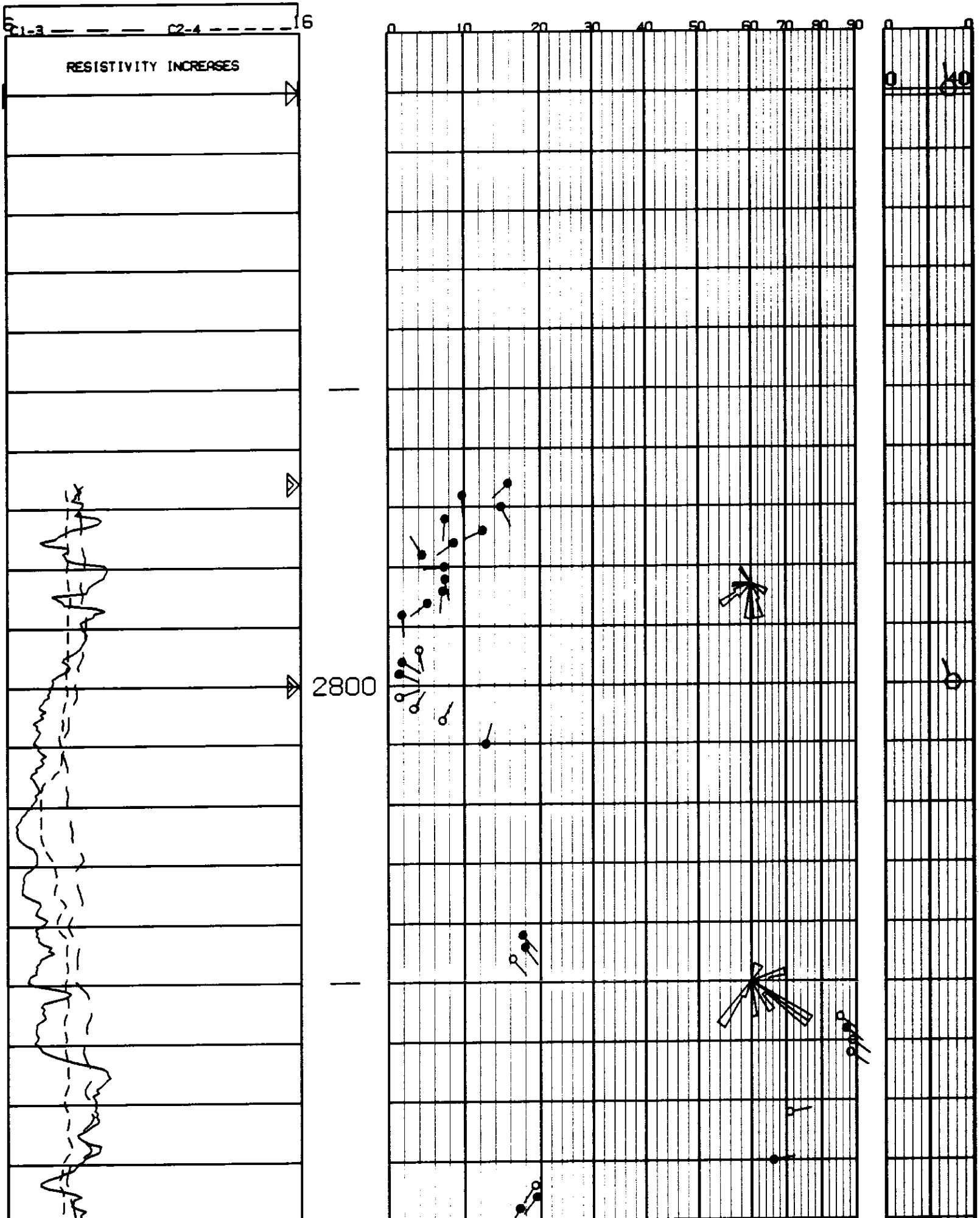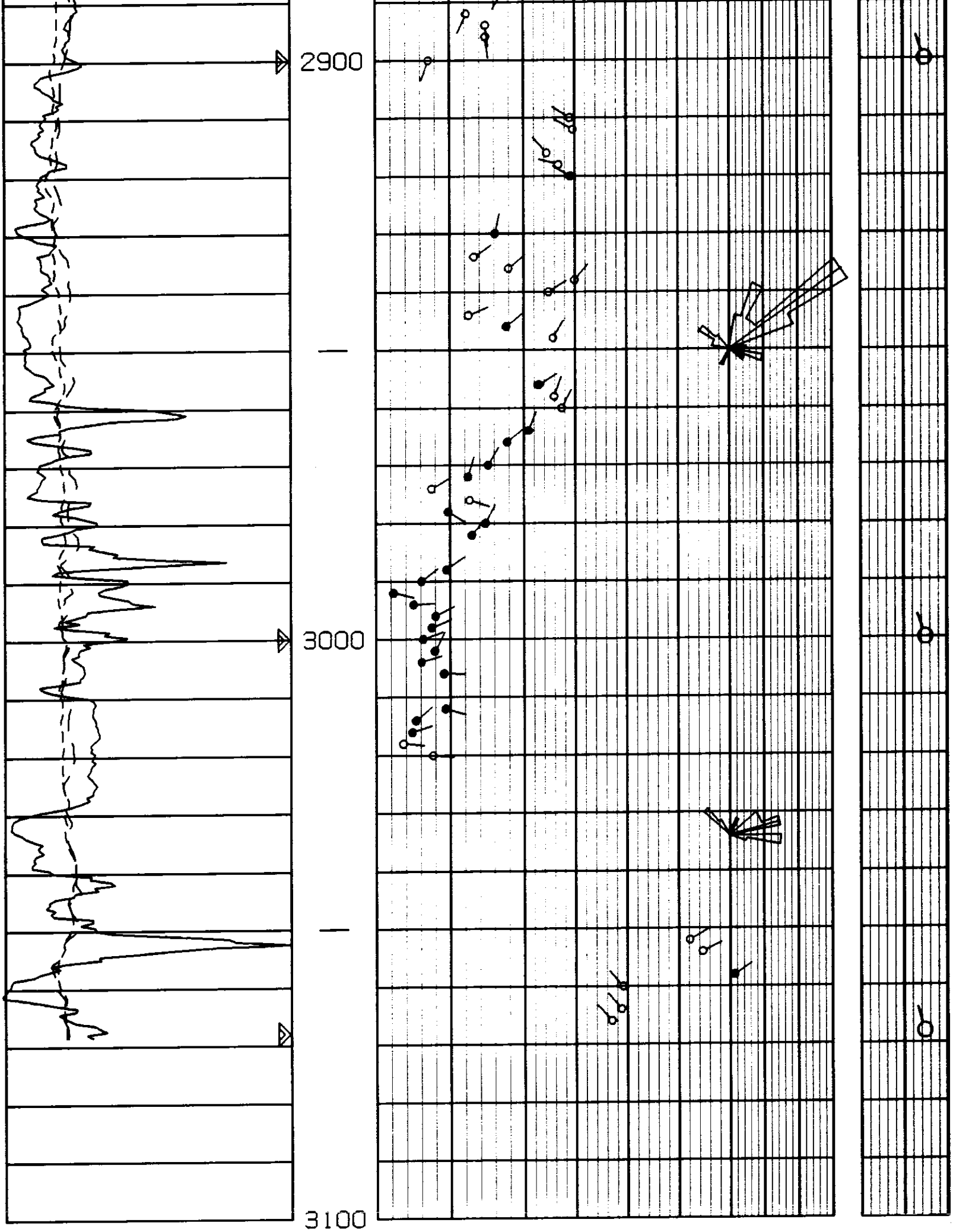ZONE FROM 432 TO 3068