Scanned

RECEIVED PTTI
NOV 7 1984
DEPT OF GEOLOGY

REICHHOLD ENERGY CORP.
ADAMS #32-34
MIST
COLUMBIA .OREGON
RUN NO. ONE 30-AUG-84
P.C.C.C.
ARROW PLOT FROM DIPSUBTRACT PROG

CORRELATION LENGTH 1 FT.
STEP LENGTH 1/4 FT.
SEARCH ANGLE 30 DEGREES X2
HDT-G CSU VAX 11/780

10758

ALL QUALITY ARROW PLOT 10758

FROM THE DIPSUBTRACT PROGRAM

BLACK ARROWS ARE HIGHEST QUALITY

CORRELATION LENGTH 1 FT.

STEP LENGTH 1/4 FT.

SEARCH ANGLE 30 DEGREES X 2

PC01300435183070010204 20

SUBTRACTED: 3258 - 2800

DIP MAGNITUDE = 8.0 DEGREES

DIP AZIMUTH = 10 DEGREES

ZONE FROM 2805 TO 3258

CORRELATION CURVE CALIPERS DEPTHS DIP ANGLE AND DIRECTION BOREHOLE DRIFT

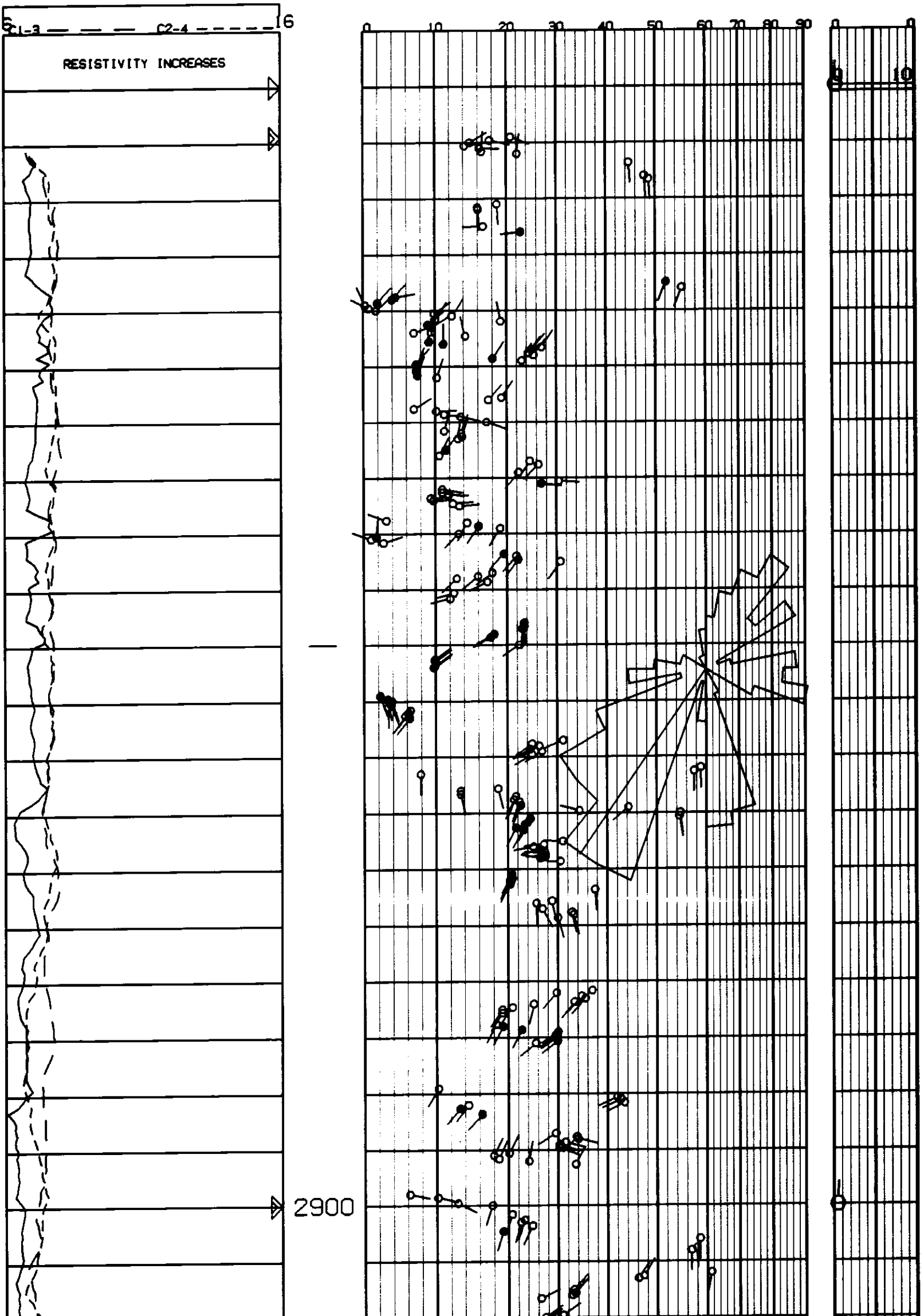

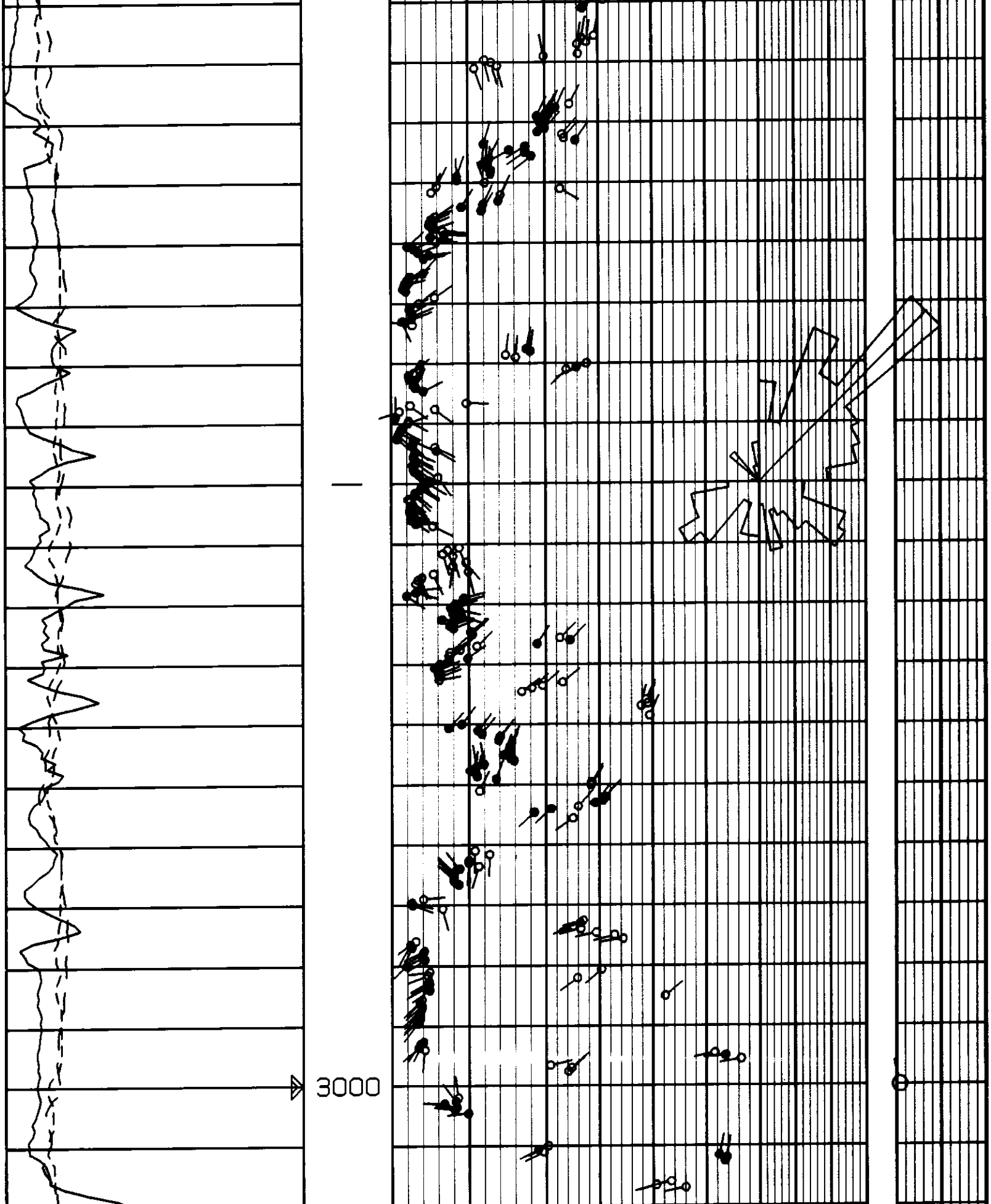

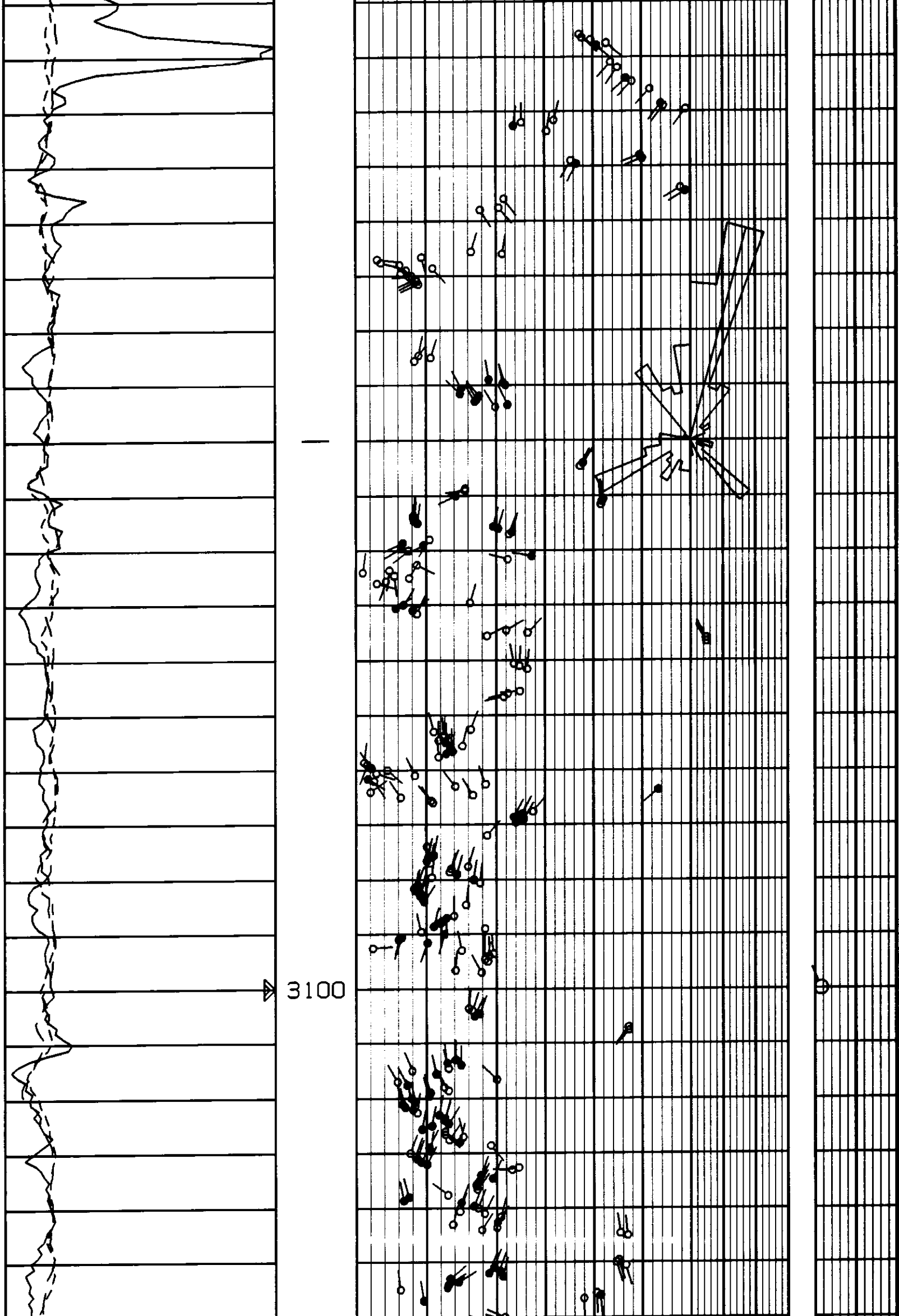

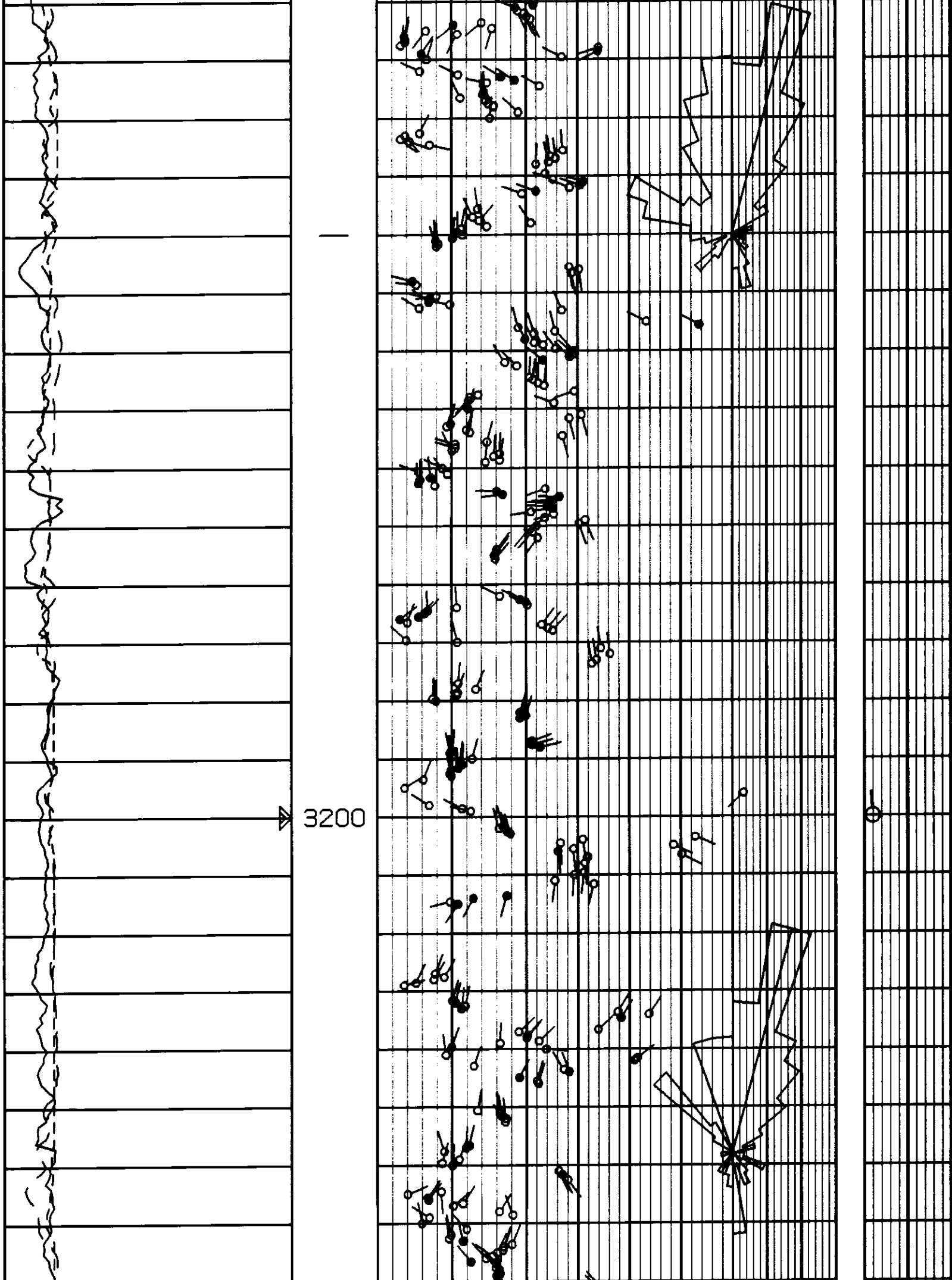

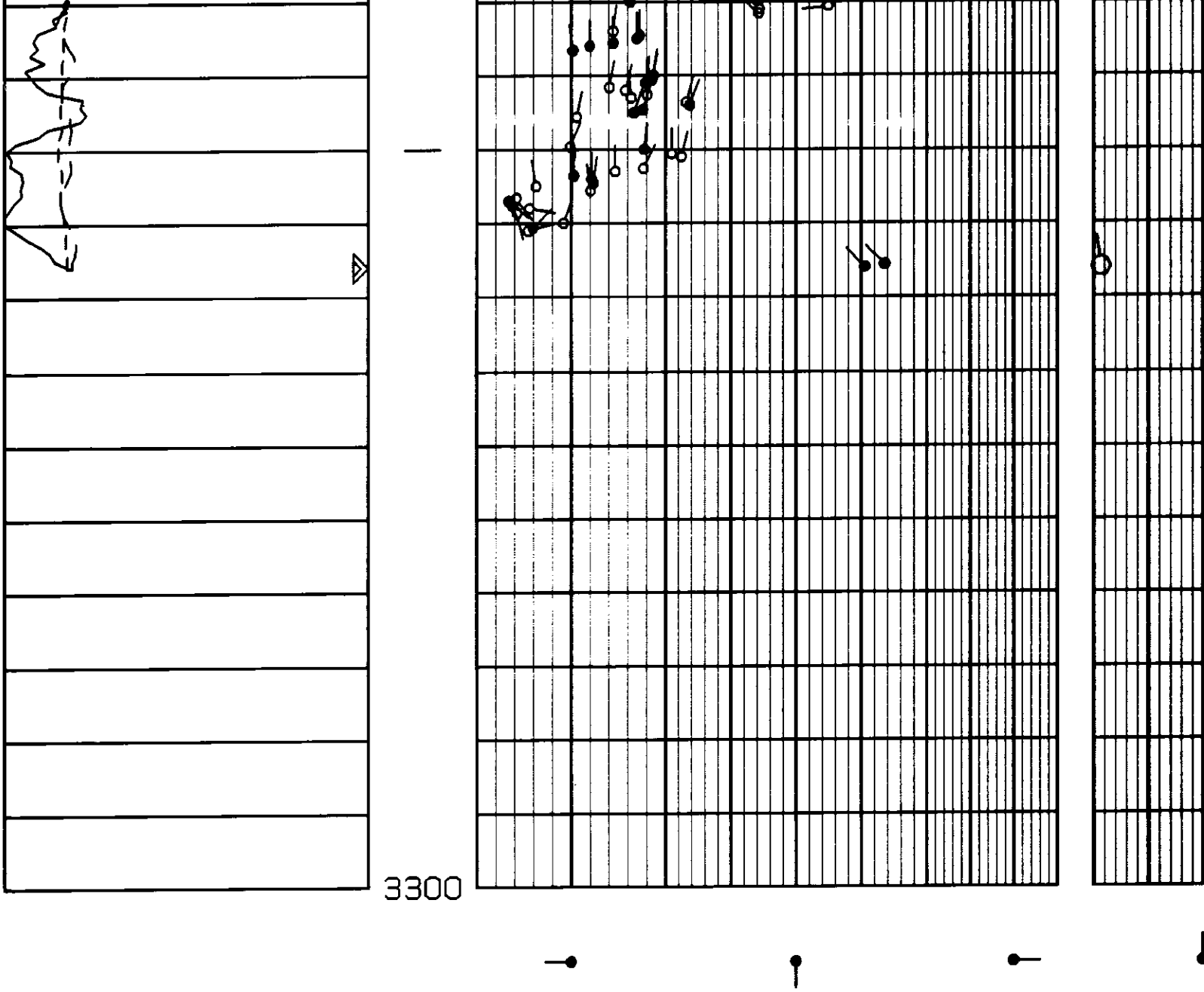

ZONE FROM 2805 TO 3258

CORRELATION CURVE DEPTHS DIP ANGLE AND DIRECTION BOREHOLE DRIFT

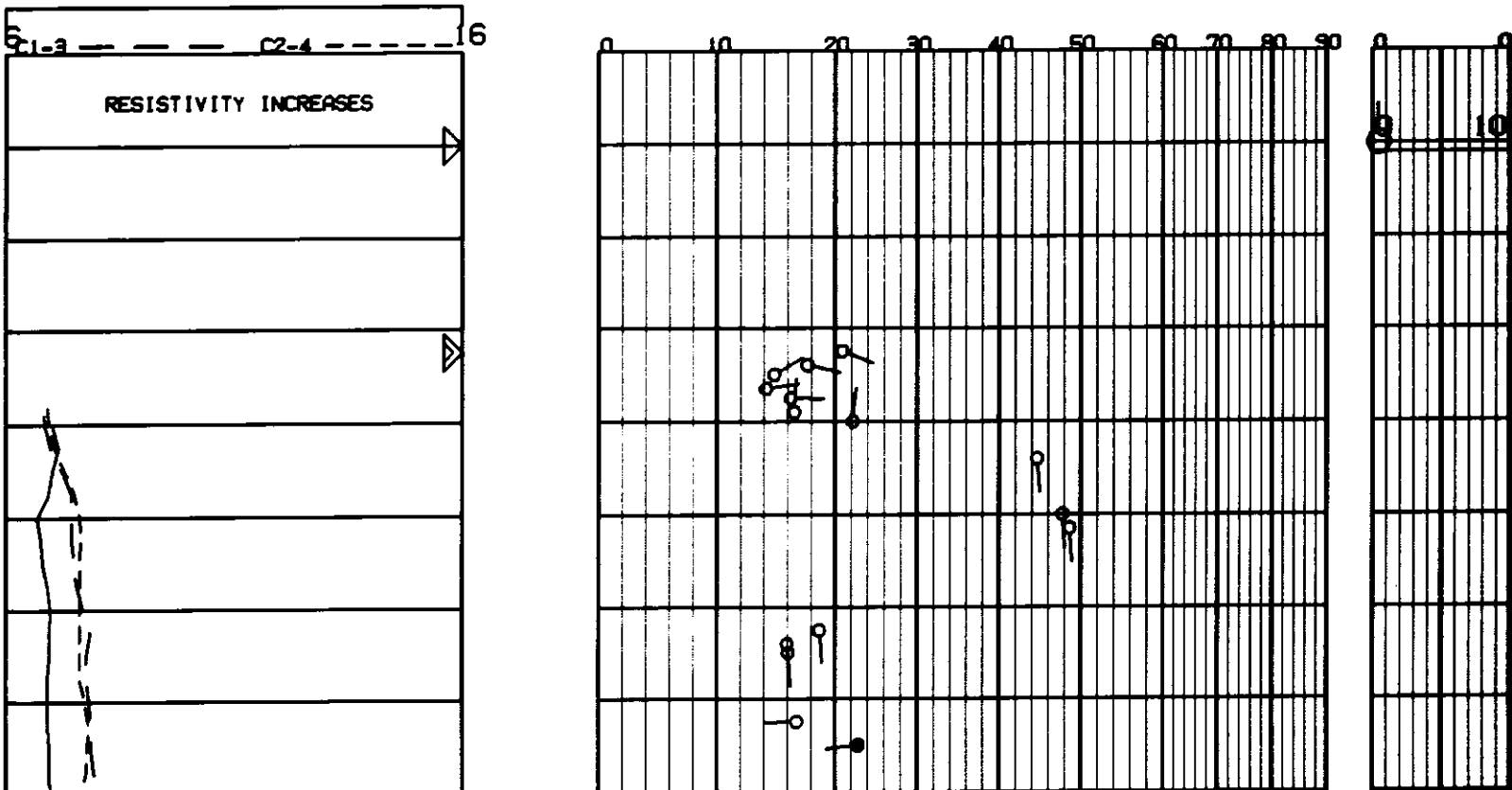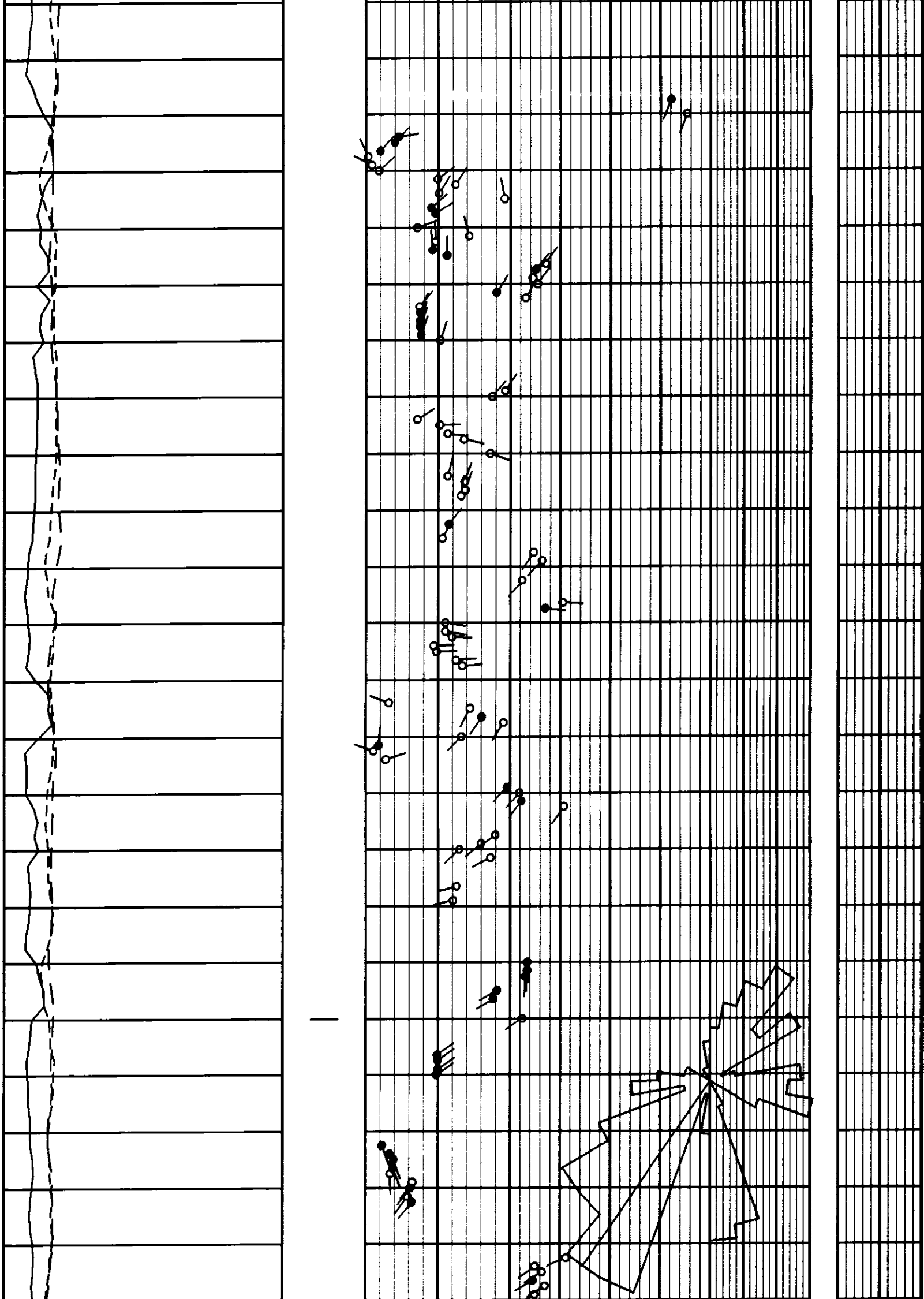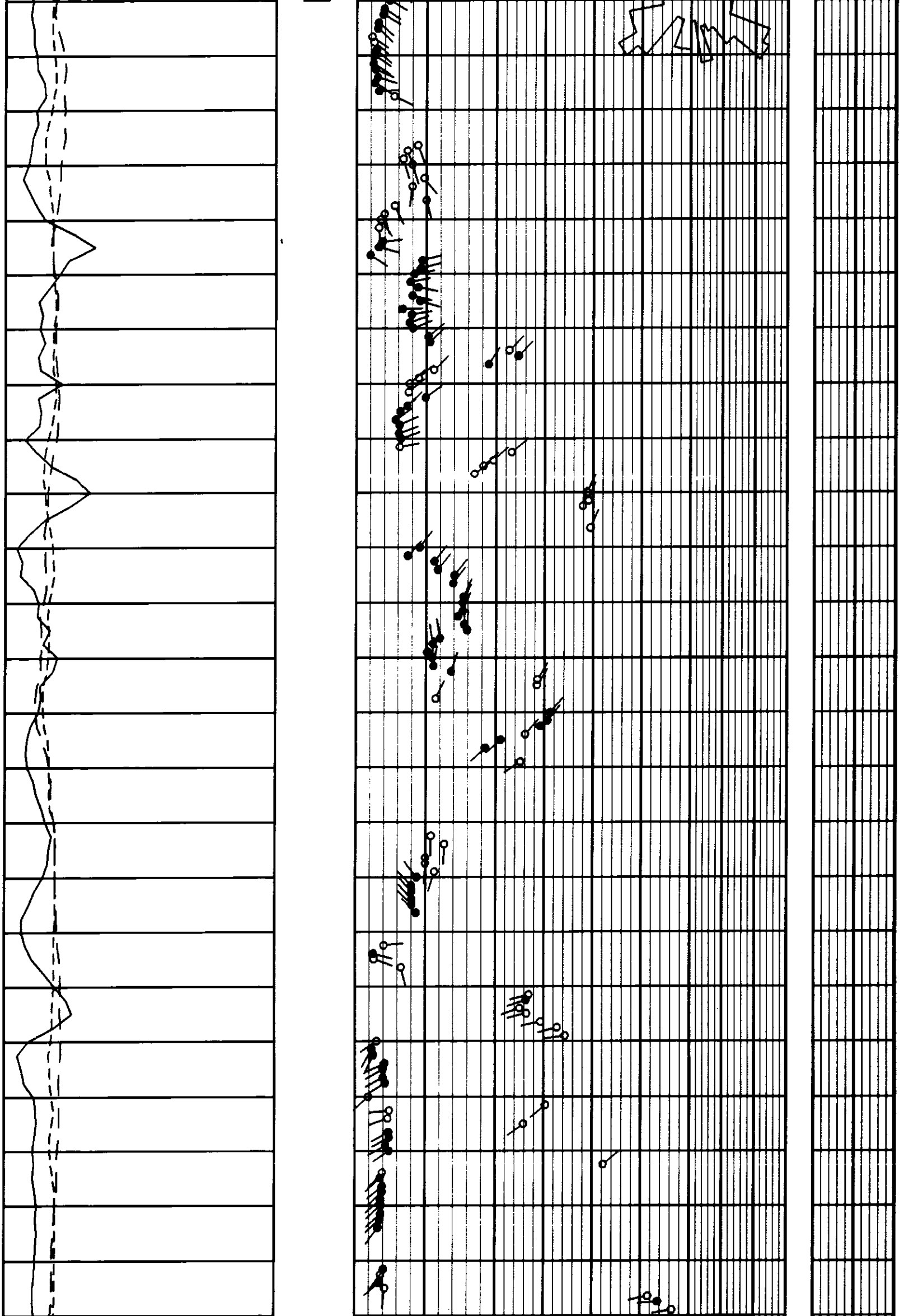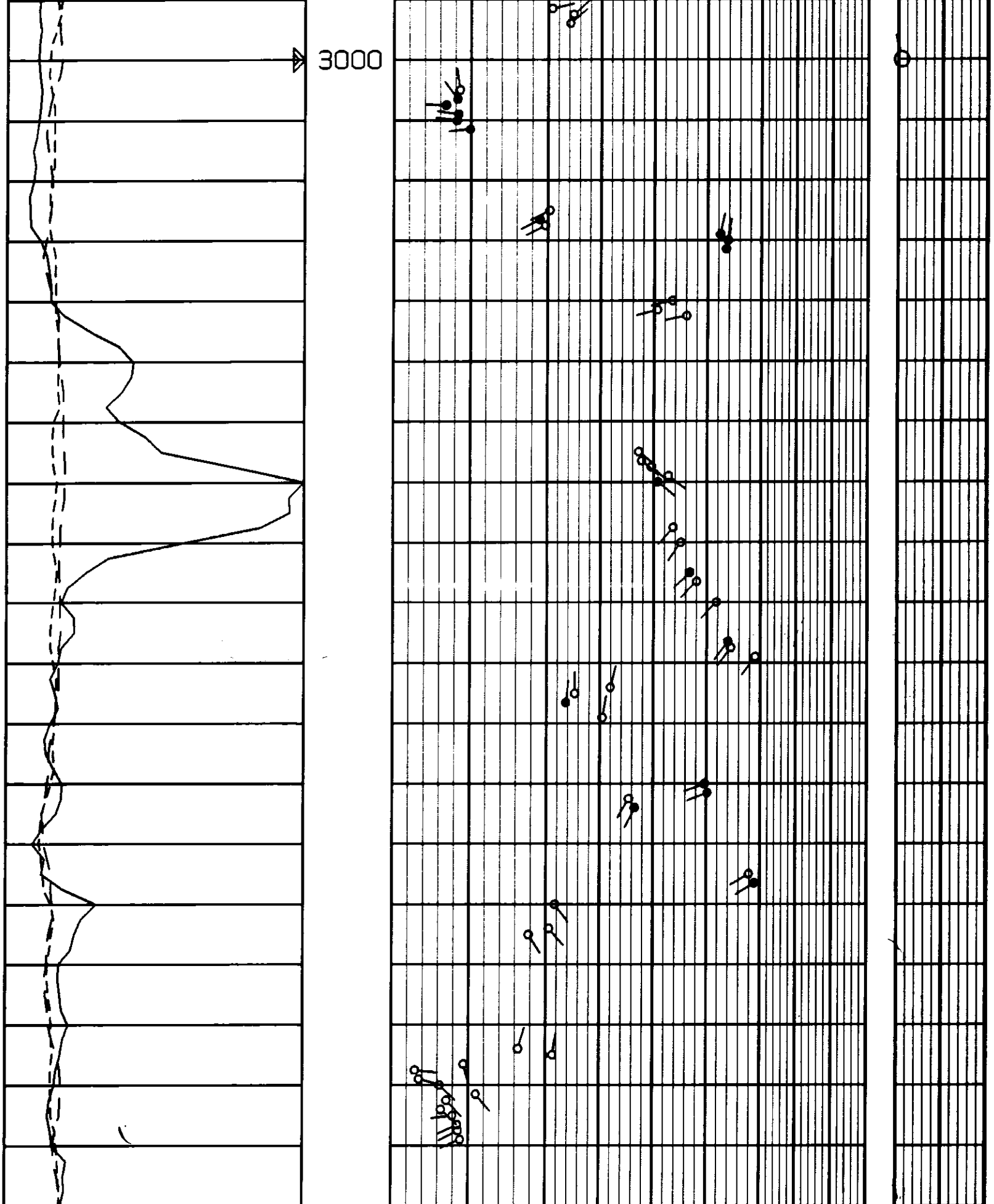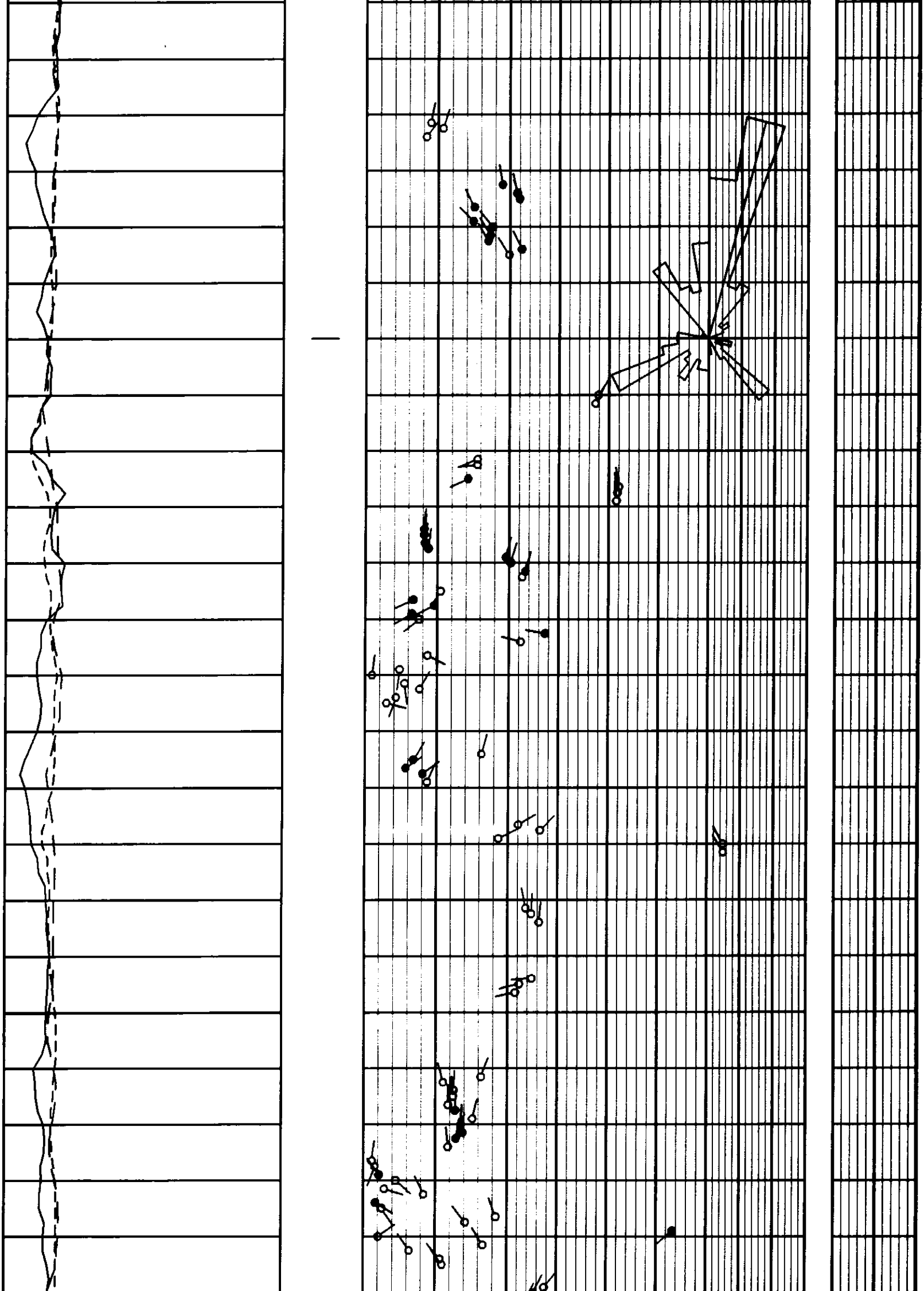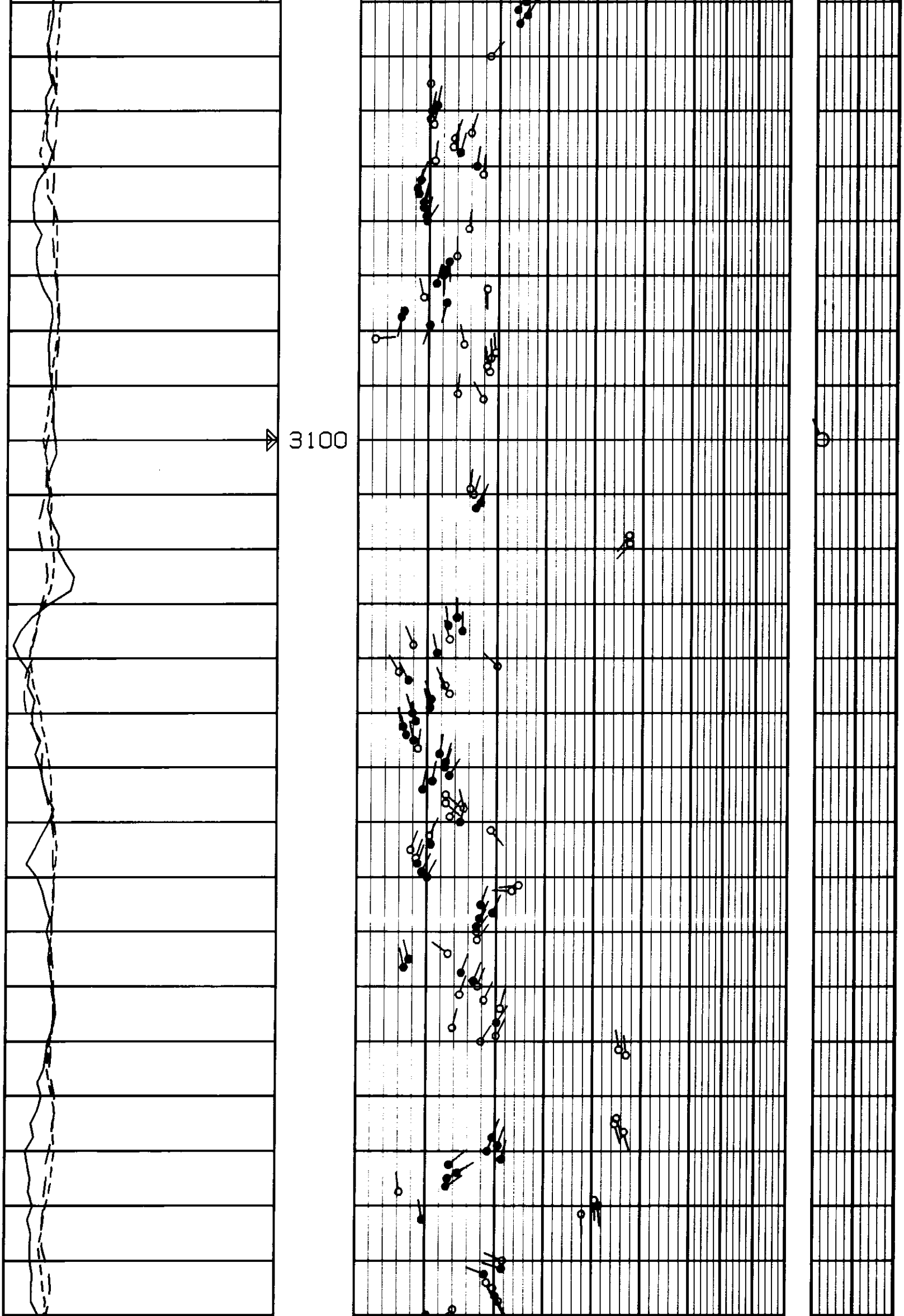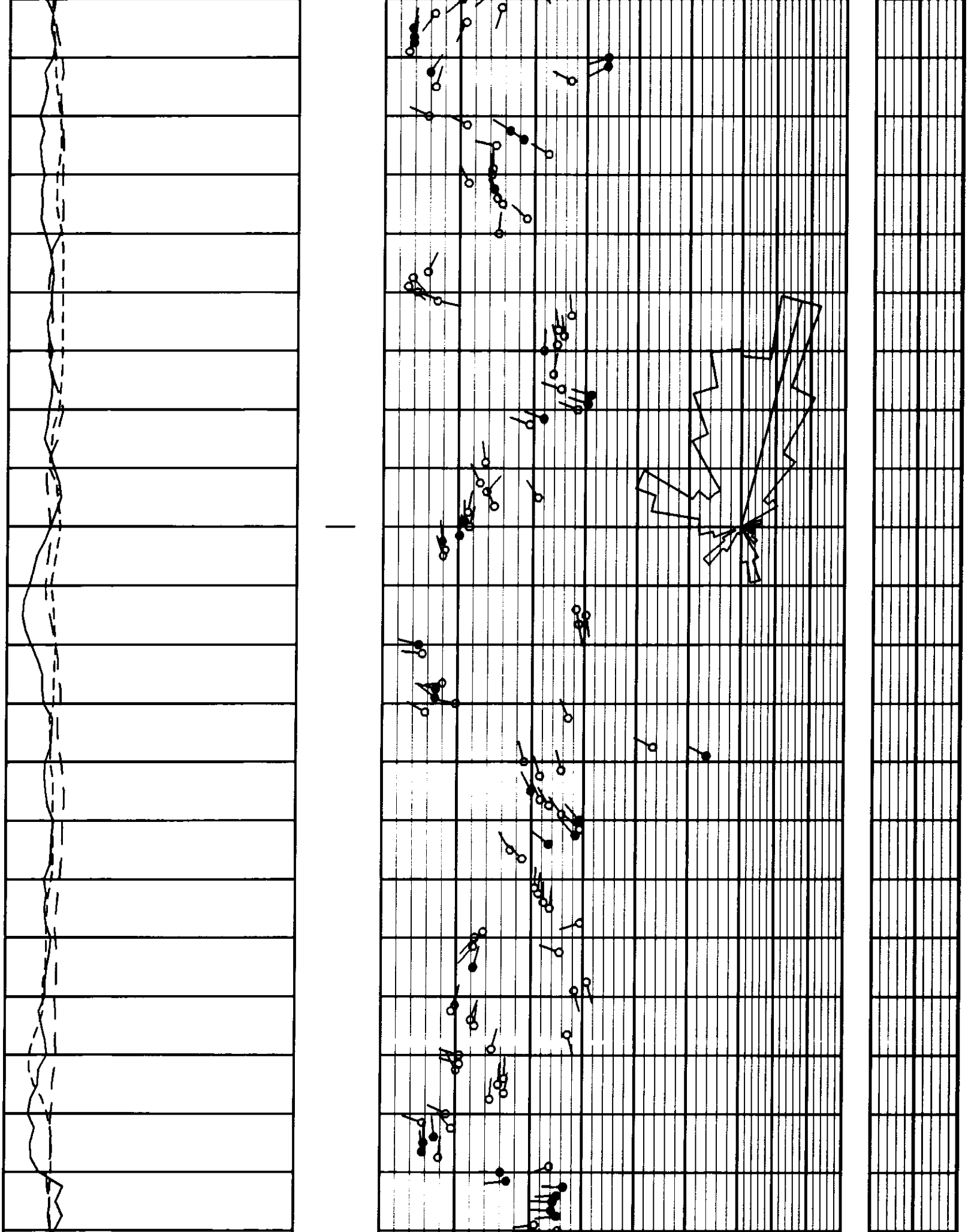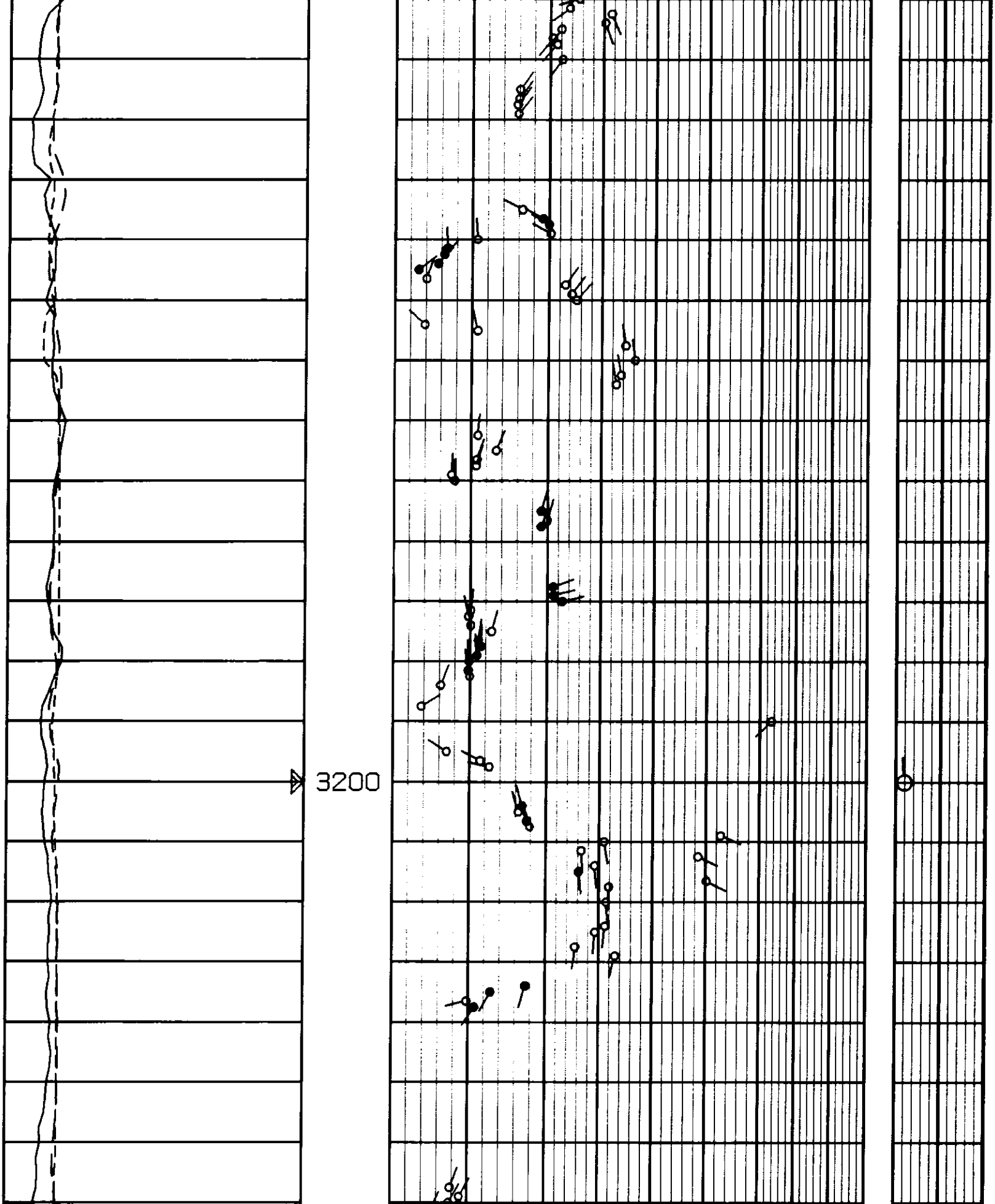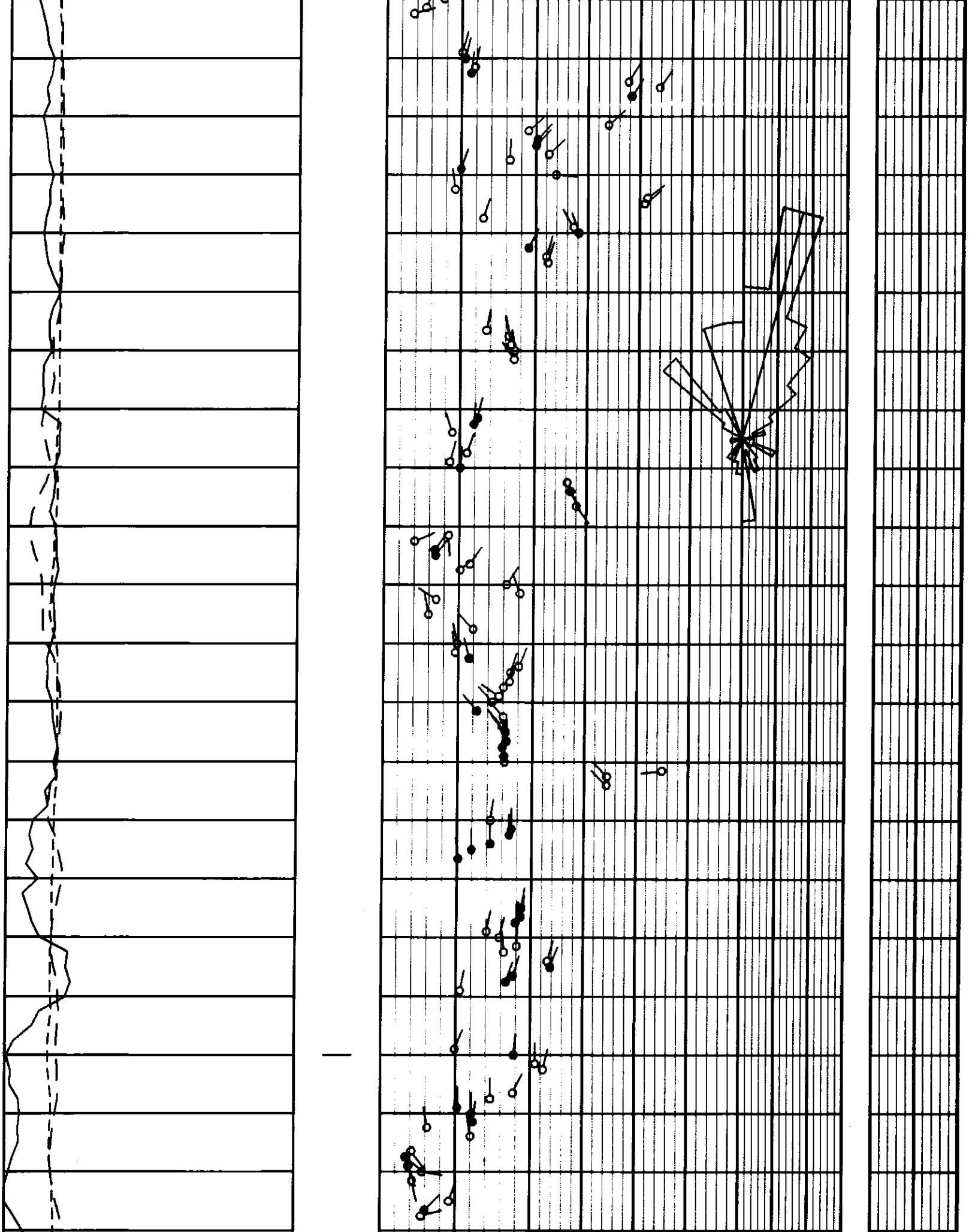CALIPERS