COMPANY
WELL
5" SCALE
FIELD
County

COMPANY STANDARD OIL CO. OF CALIF.
WESTERN OPERATIONS INC.
WELL BLUE MOUNTAIN UNIT NO.
FIELD BLUE MOUNTAIN AREA
COUNTY MALHEUR STATE OREGON
Location 2430'N. & 200'E. FROM S.W. COR. SEC. 34.
Other Services NONE
Sec 34 Twp 37S Rge 41E

Permanent Datum G.L. Elev. 5591'
Log Measured From D.F. 15.5' Ft Above Perm. Datum
Drilling Measured From D.F.
K.B. 5608
D.F. 5606.
G.L. 559.

Run No.	-1-
Date & Time Survey	7-10-73 6:00 AM.
Date & Time Cementing	7-4-73 4:30 AM.
Type Cementing Operation	1 STAGE W/ TOP SQUEEZE
Depth Driller	3288'
Depth Welex	3291'
Logged Interval	3285' to SURFACE
Casing Driller	10 3/4" @ 2015'
Float Collar D.V. Tool	NONE
Squeeze Depth	FROM SURFACE
Amount & Type Cement	SEE REMARKS
Amount & Type Admix	SEE REMARKS
Type Fluid in Hole	DEXTRID-GEL MUD
Fluid Level	FULL
Salinity PPM Cl	
Weight lb/gal Vis	69 | 59
Approx. Logged Cem. Top	NOT INDICATED
Calculated Cement Top	SURFACE
Max. Hole Temperature	F
Tool No	15062
Spacing Recorded	4'
Equipment Location	8596 WOODLAND
Recorded by	R. SCHOFIELD
Witnessed by	MR. THOMPSON

CLASSIFIED

5" SCALE

BORE HOLE RECORD

Bit Size	From	To
15"	0	2015'
9 7/8"	2015'	

CASING RECORD

Csg. Size	Wt.	From	To
10 3/4"	45#	0	2015'

Centralized interval

Scratched interval

Open Perforations

SERVICE TICKET NO. 67811 REMARKS:

CEMENT - BOTTOM STAGE: 1056 CU. FT. 1:1 POZMIX W/ 4% GEL & 2% CACL FOLLOWED BY 650 SKS. CLASS "G" W/ LAST 300 SKS 3% CACL
LOST CIRCULATION WHILE PUMPING.
TOP SQUEEZE BELOW. B.O.P. 200 SKS CLASS "G" W/ 2% ~~GEL~~ CACL
C.I.P. 4:30 AM. 7-4-73.

Welex does not guarantee the accuracy of any interpretation of log data, conversion of log data to physical rock parameters, or recommendations which may be given by Welex personnel or which may appear on the log or in any other form. Any user of such data, interpretations, conversions, or recommendations agrees that Welex is not responsible, except where due to gross negligence or wilful misconduct, for any loss, damages, or expenses resulting from the use thereof.

COLLAR LOG	DEPTH	**AMPLITUDE** →	200 MICRO/SECS. 1200
~~GAMMA~~		CEMENT BOND INCREASES	**MICRO-SEISMOGRAM LOG**
~~API Gamma Ray Units~~		← FORMATION	
~~NEUTRON~~			

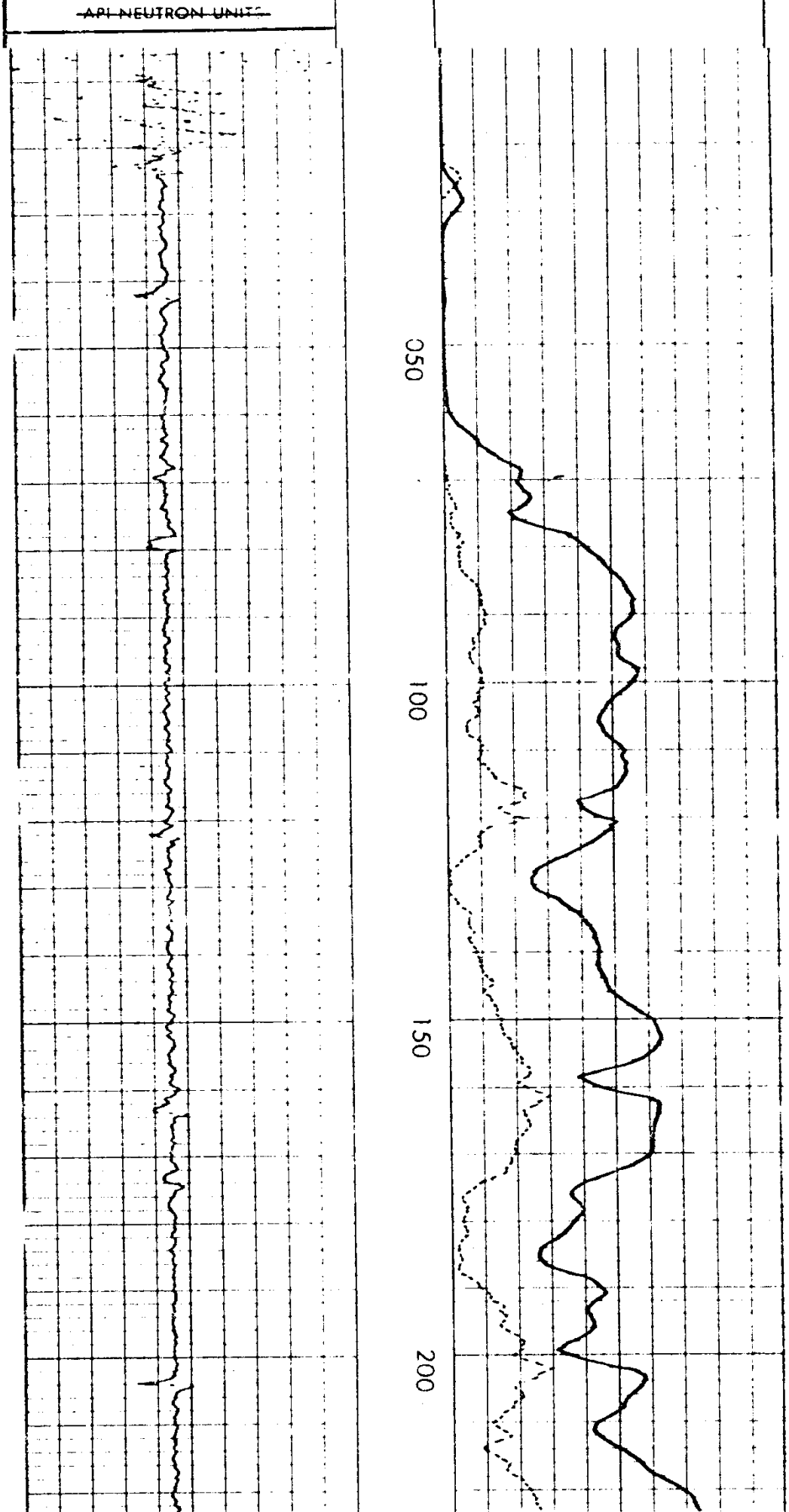

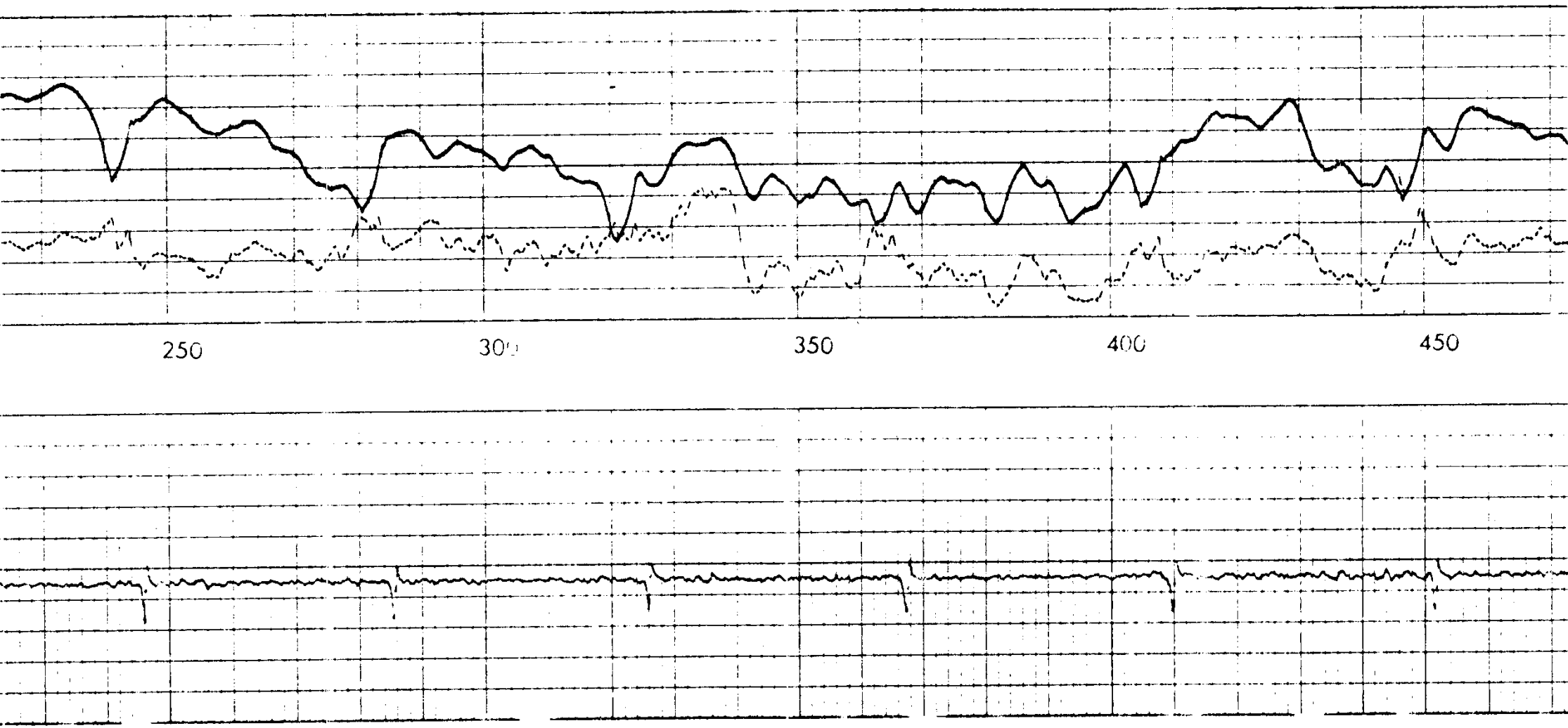

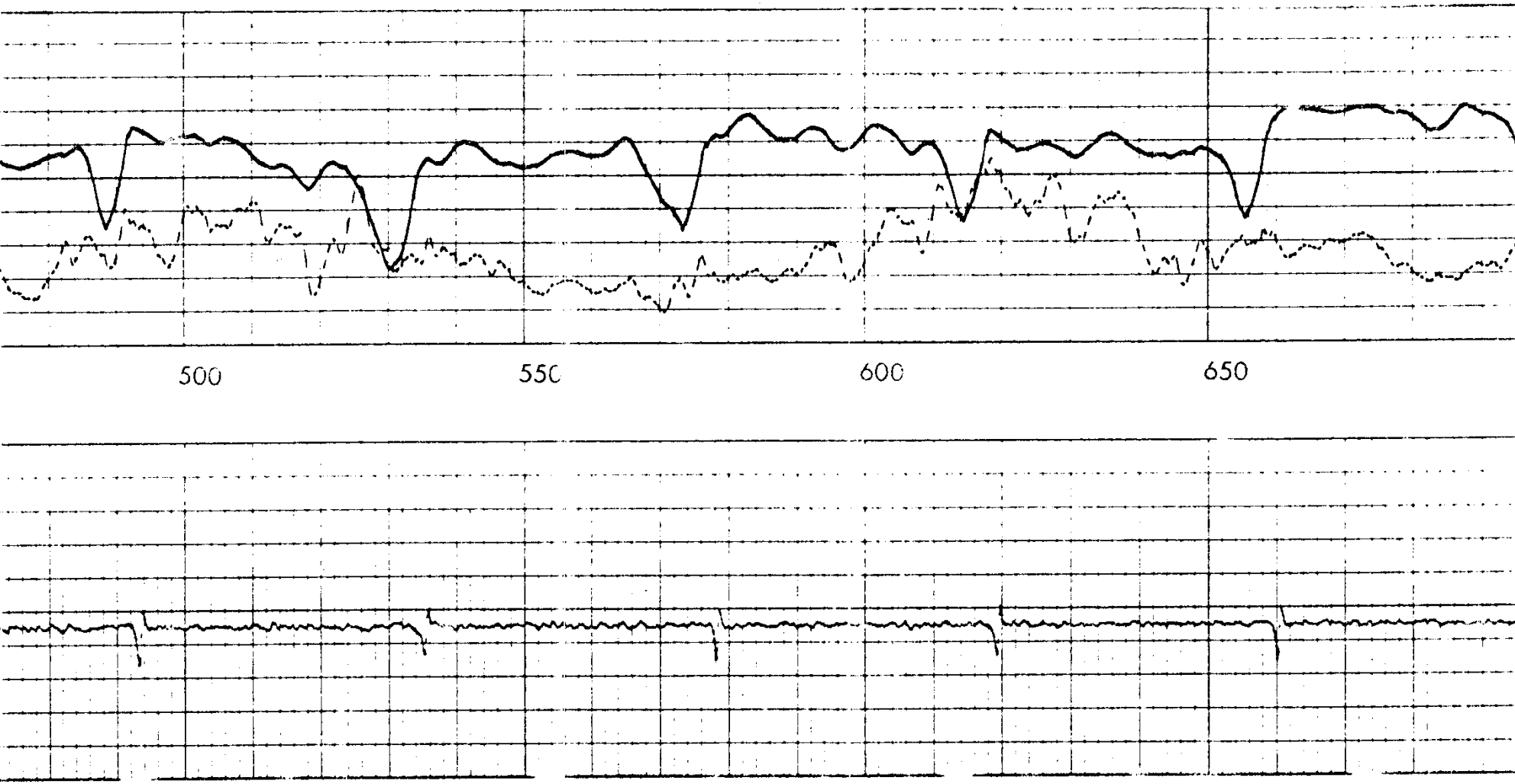

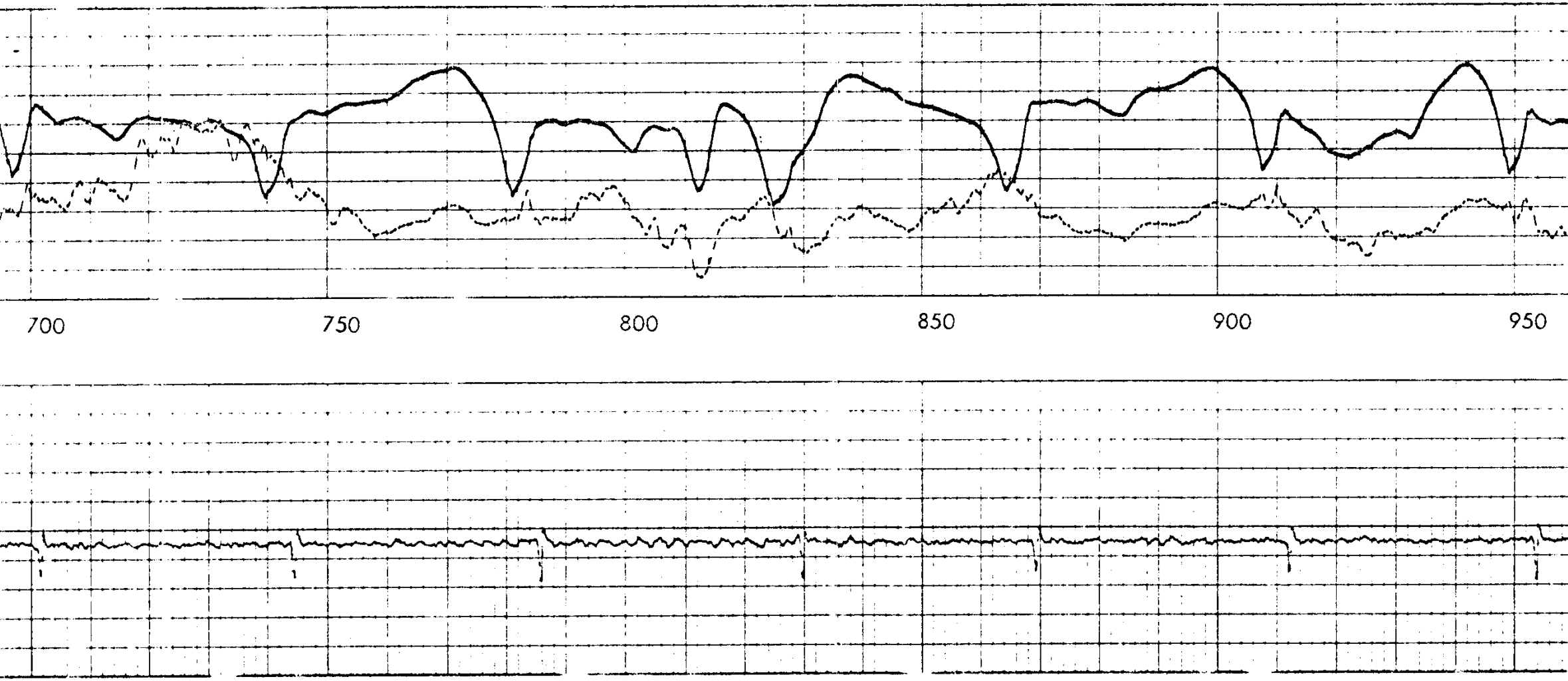

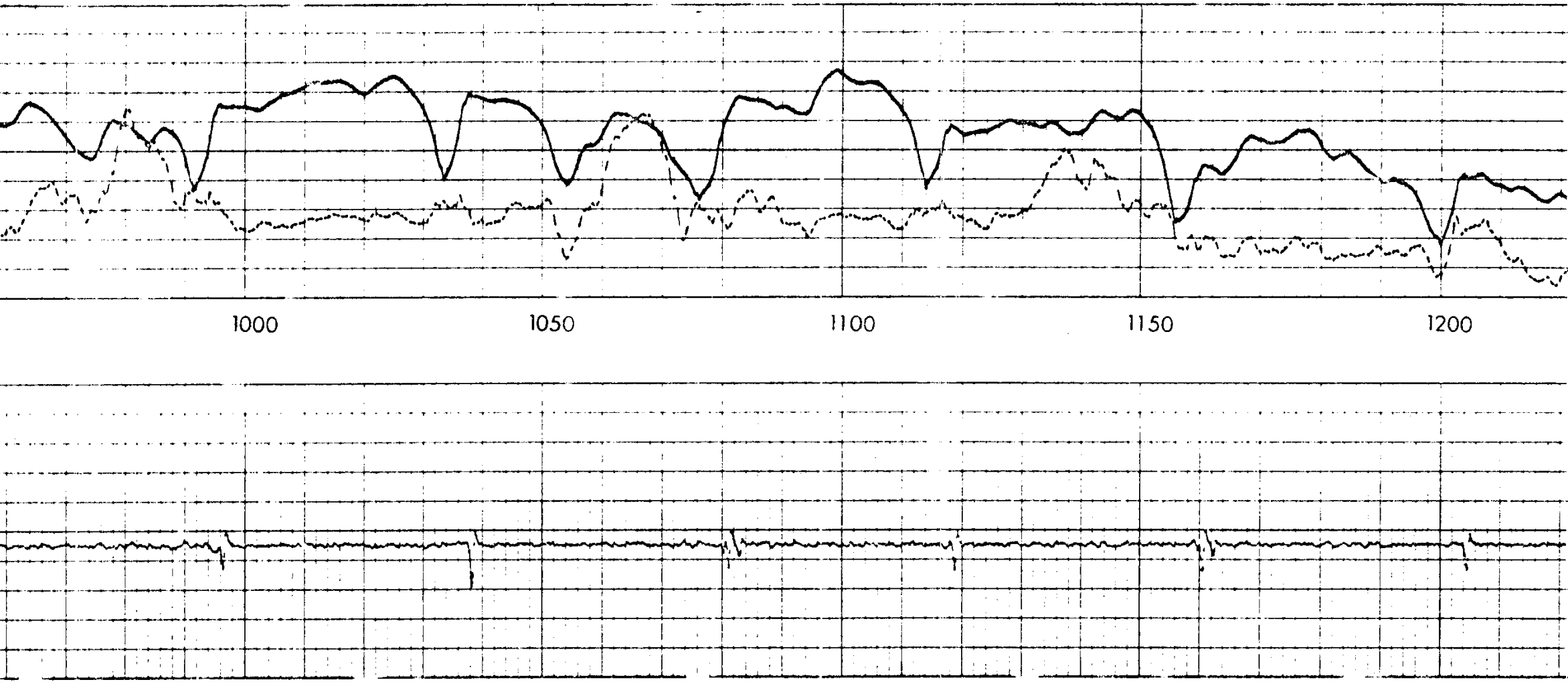

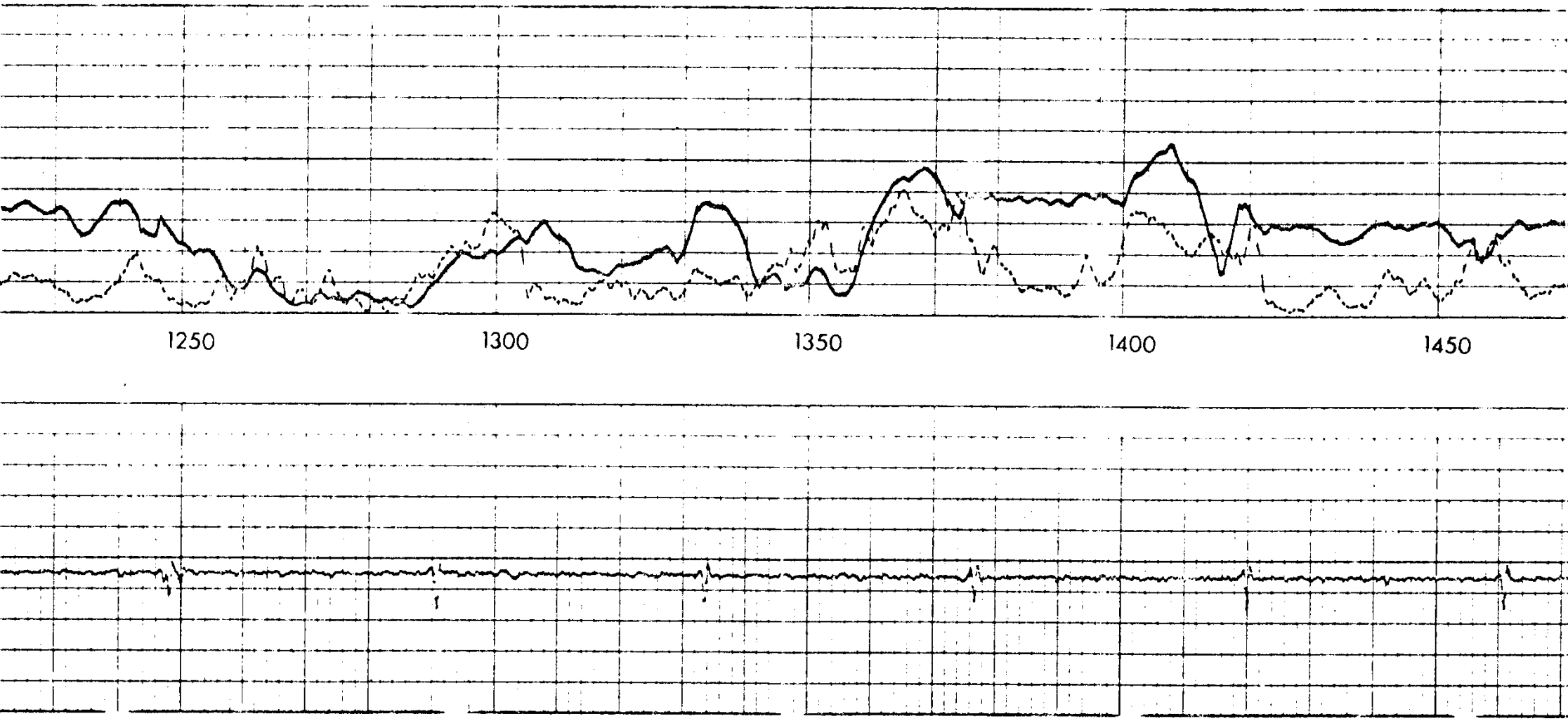

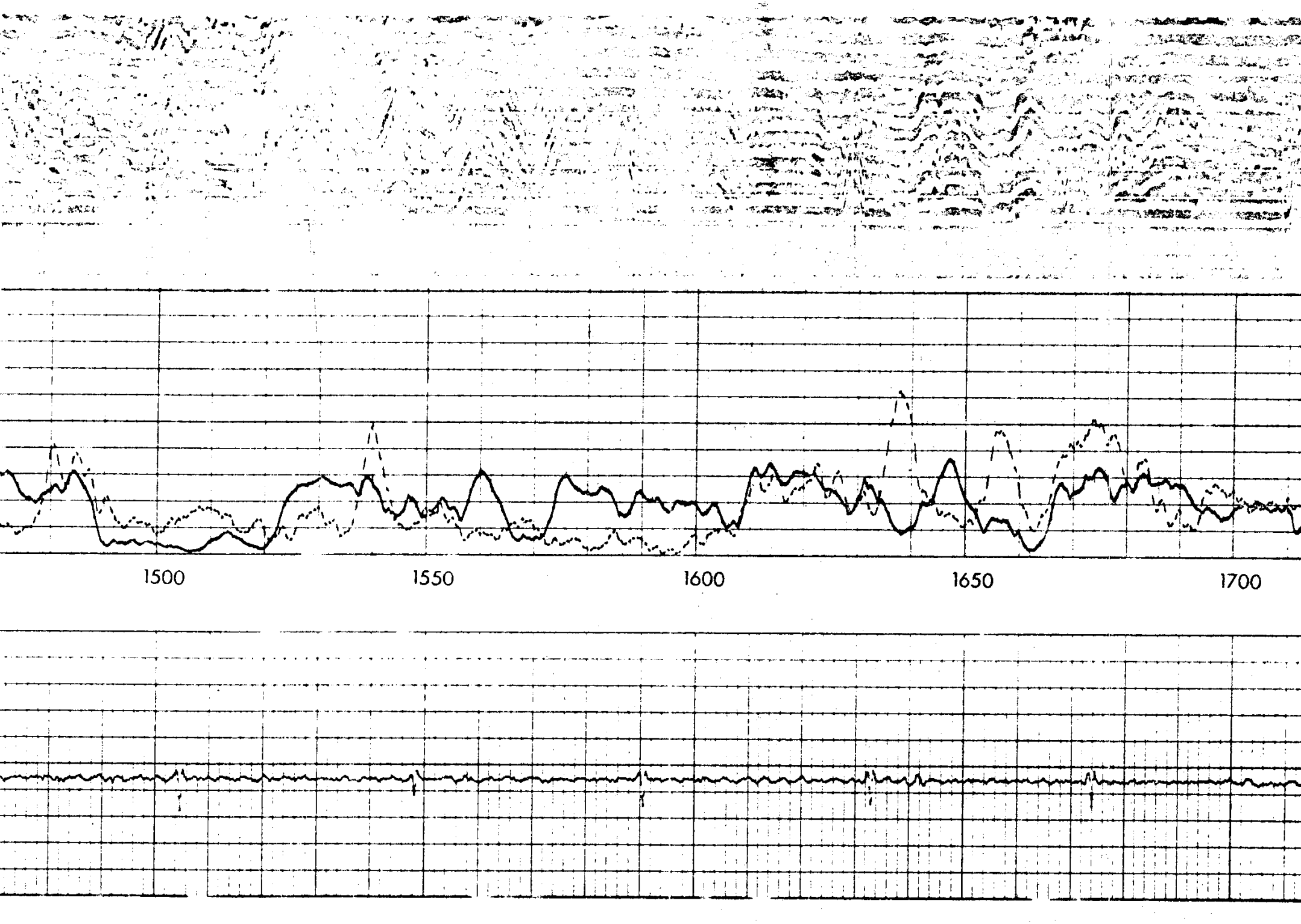

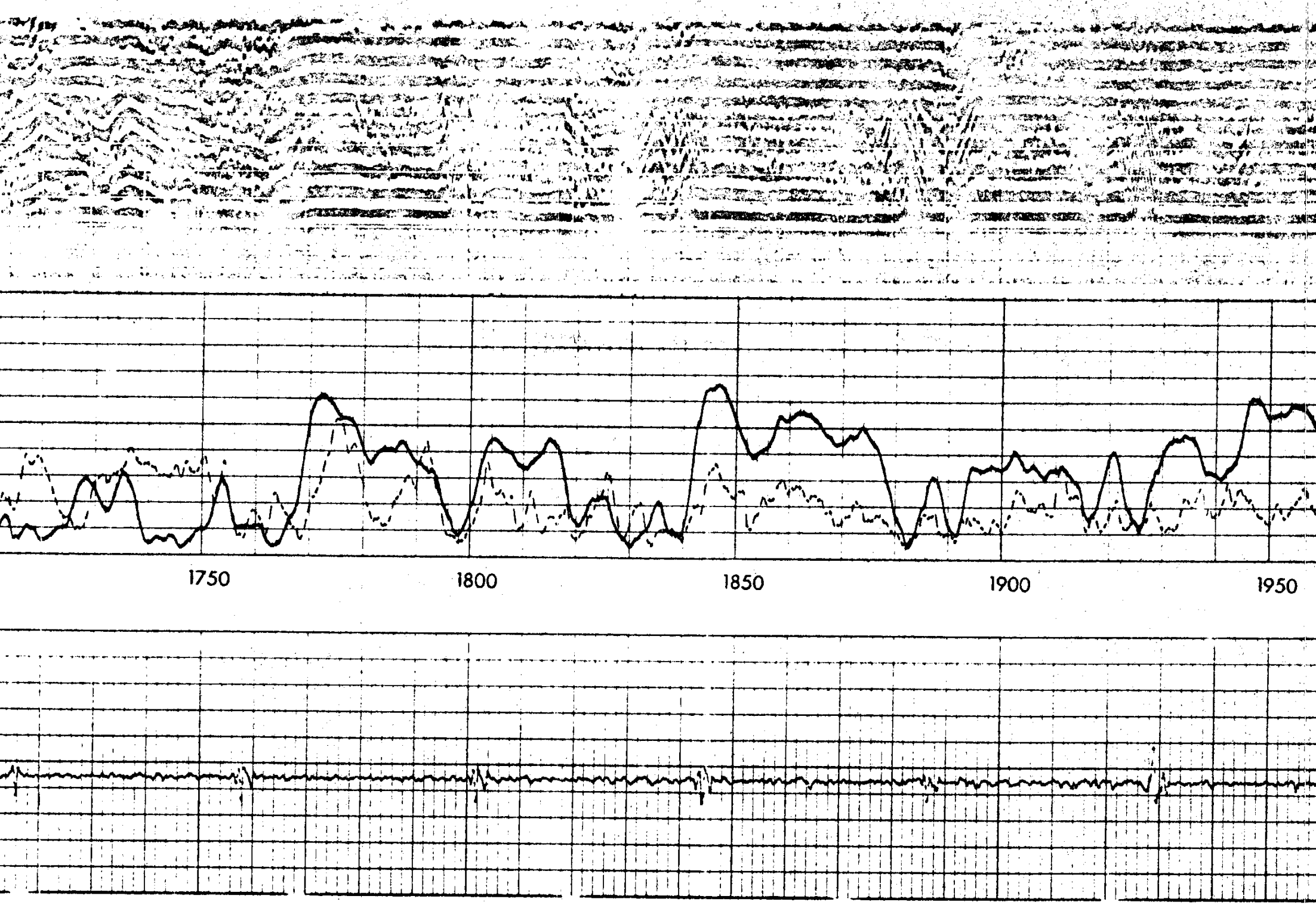

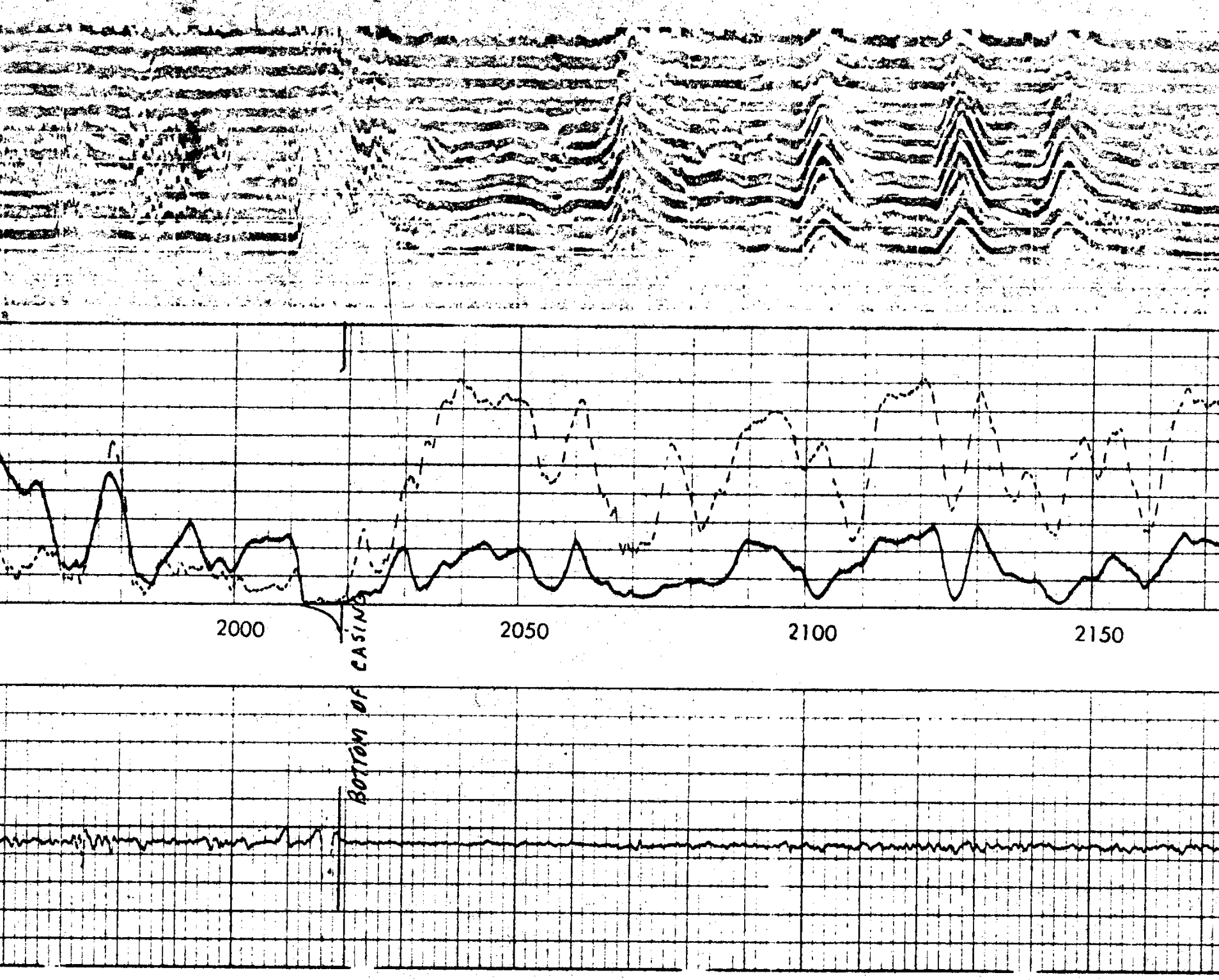

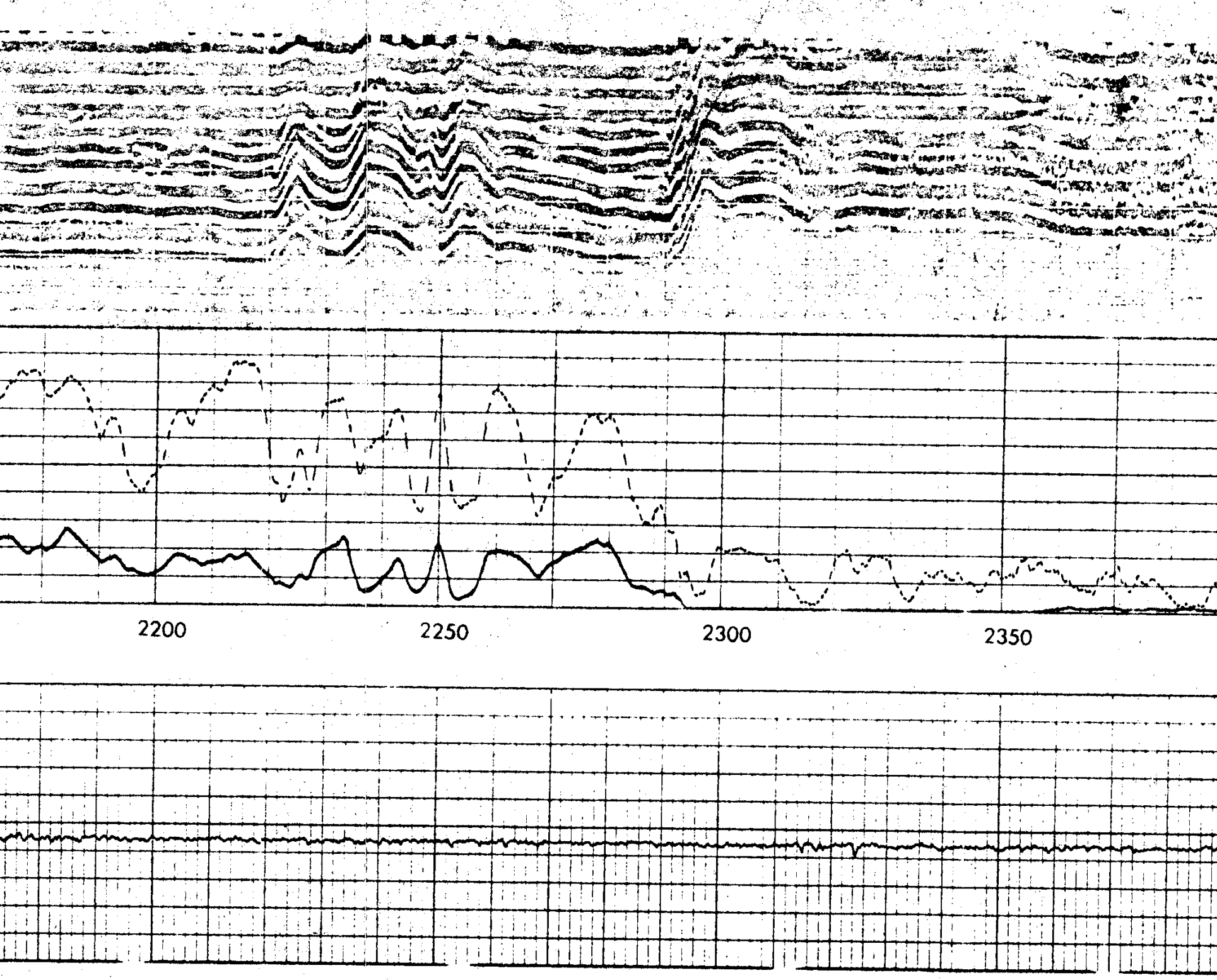

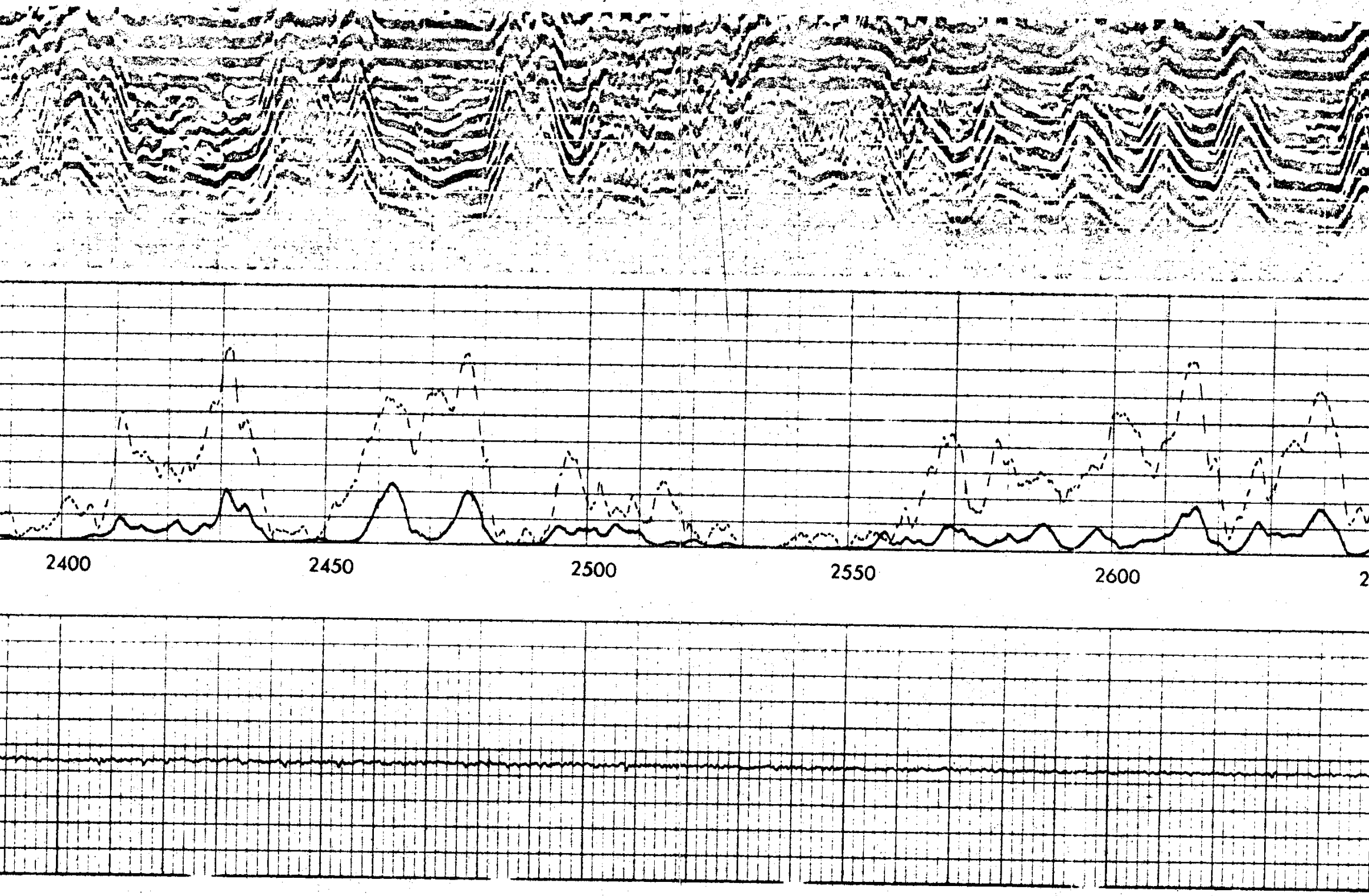

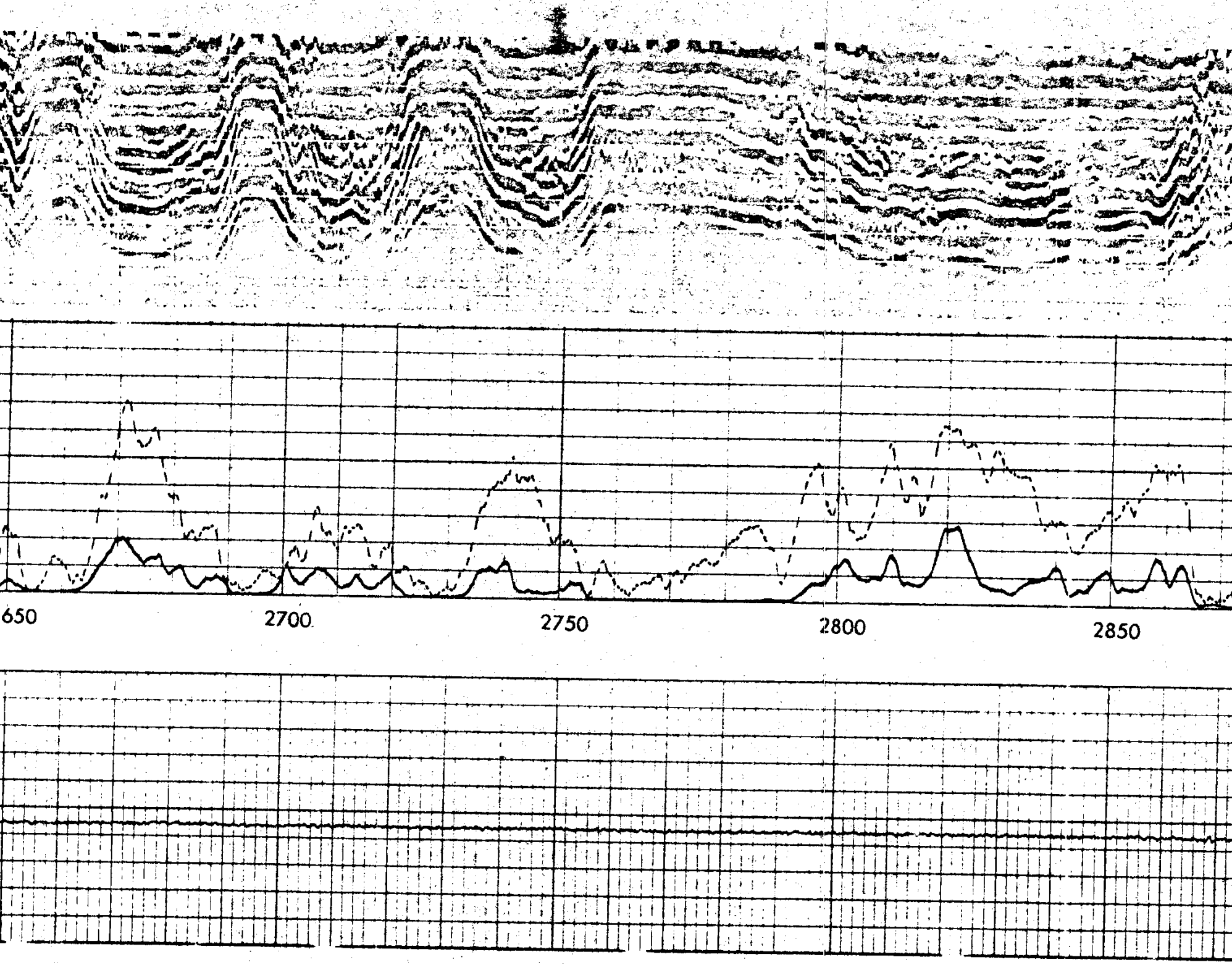

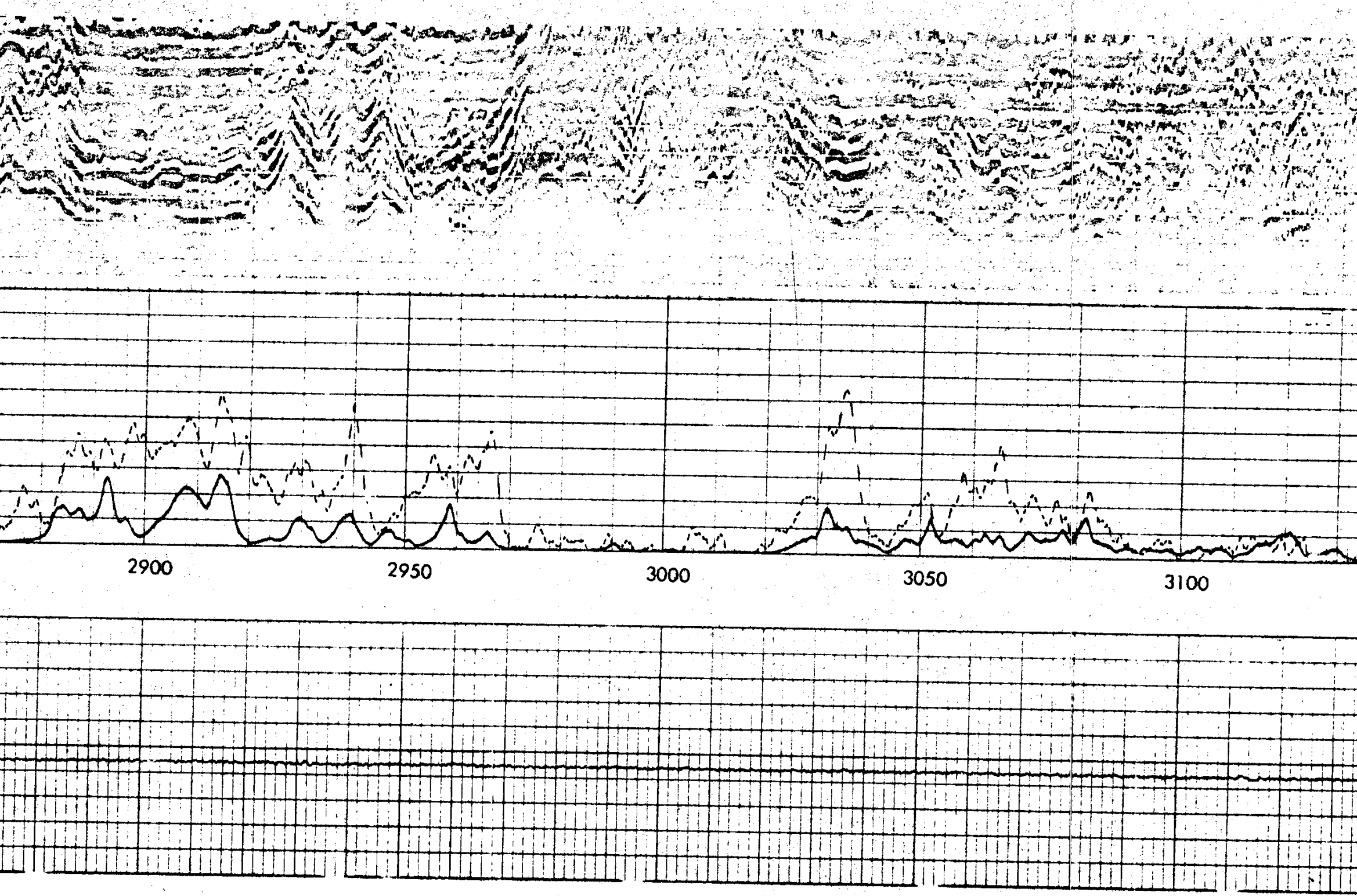

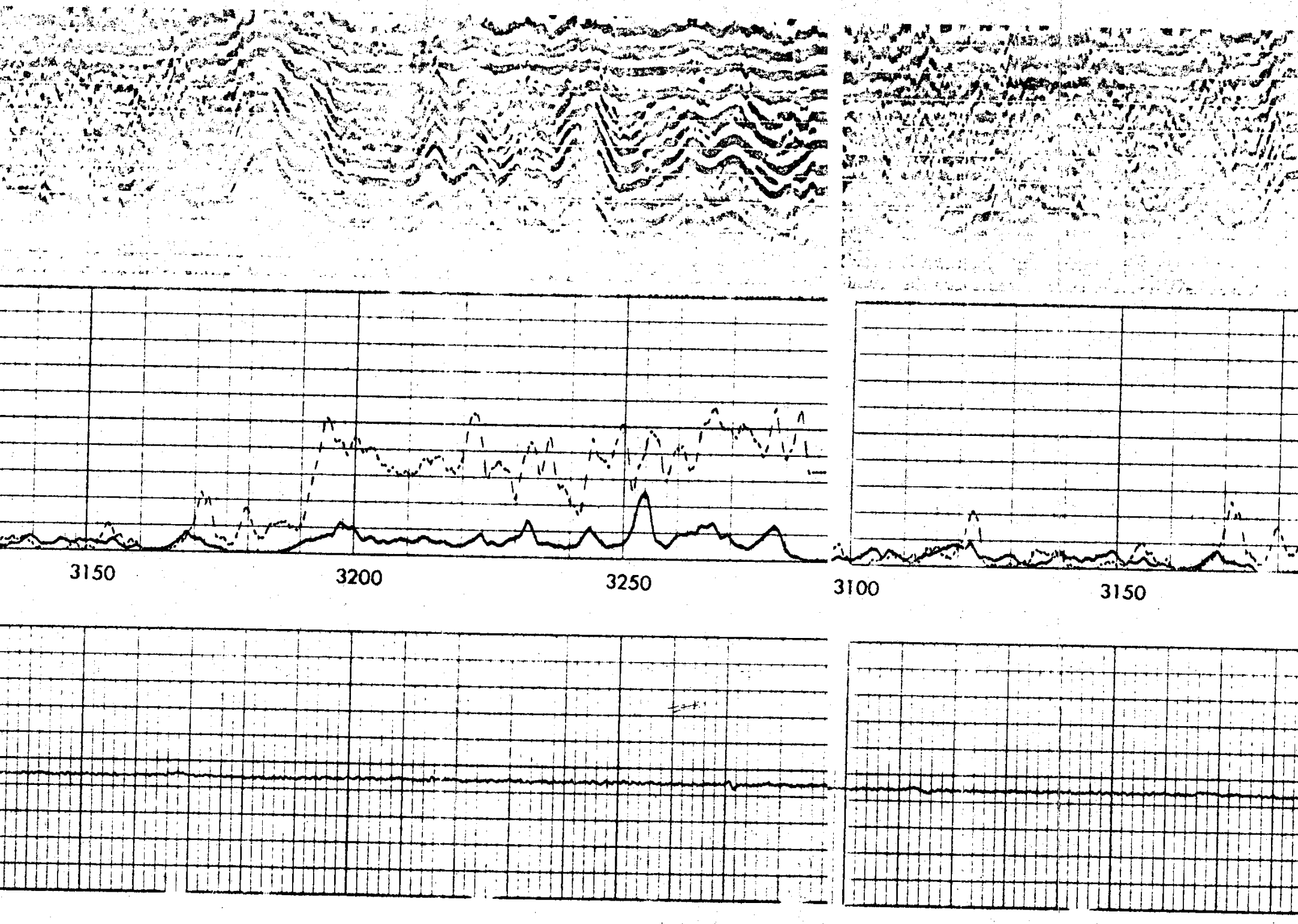

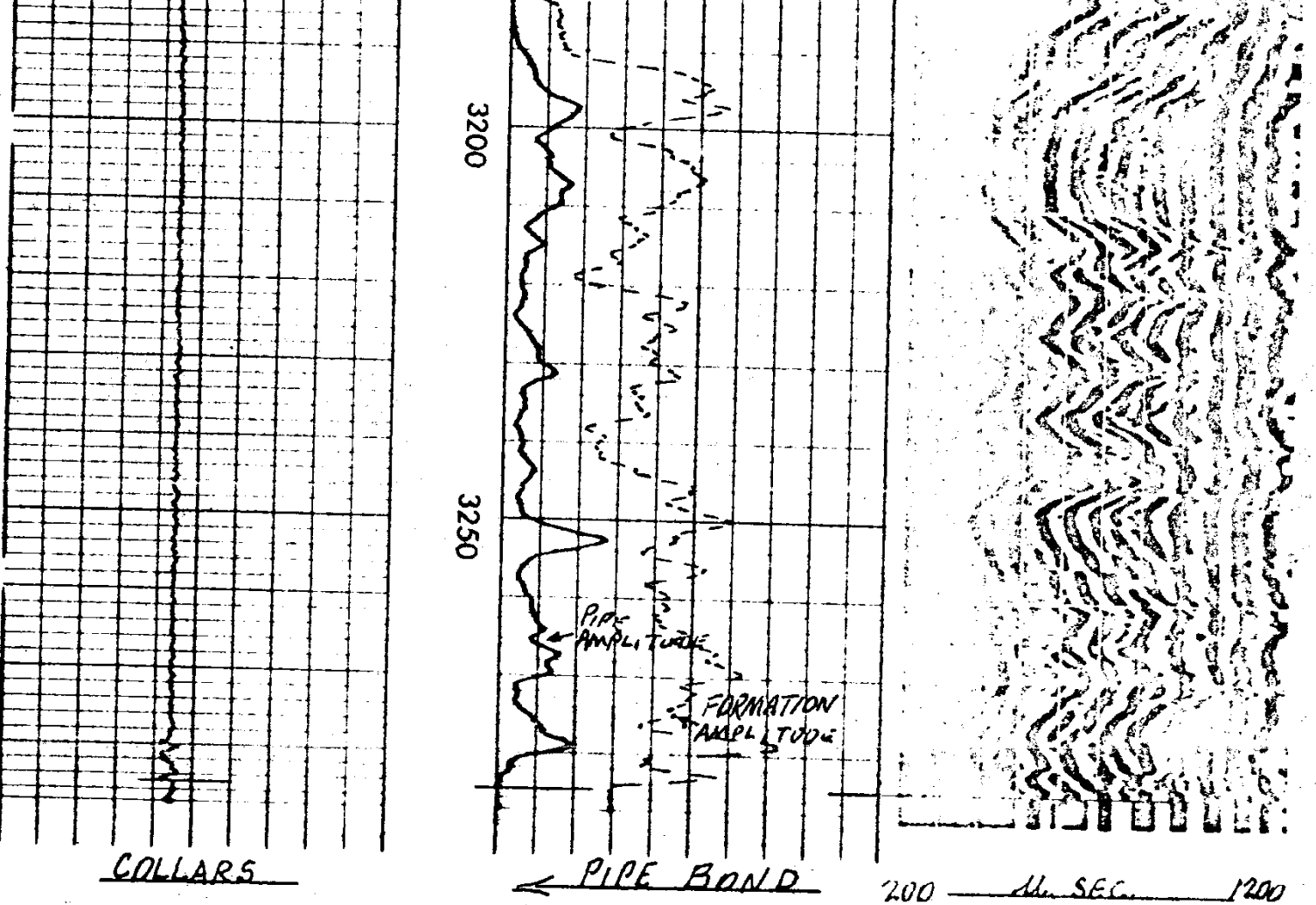

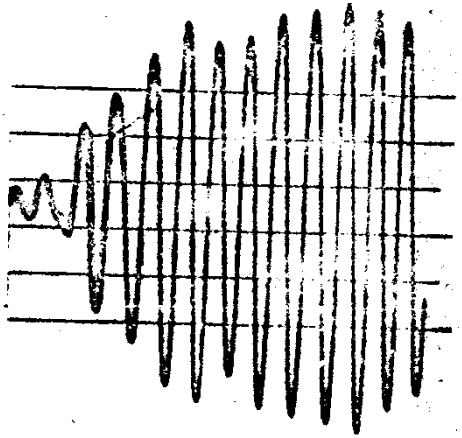CAN CALIB.