RECEIVED
AUG 23 1984
DEPT OF GEOLOGY

REICHHOLD ENERGY CORP.

BUSCH #14-15

MIST FIELD

COLUMBIA COUNTY, OREGON

RUN NO. ONE 8-AUG-84

P.C.C.C.

ARROW PLOT FROM CLUSTER PROGRAM

CORRELATION LENGTH 4 FT.

STEP LENGTH 2 FT.

SEARCH ANGLE 30 DEGREES X2

JOB 10676 00

POOLED ARROW PLOT

2 LEVELS POOLED WHEN WITHIN

3.5 DEGREES SOLID ANGLE

BLACK ARROWS ARE POOLED RESULTS

CORRELATION LENGTH 4 FT.

STEP LENGTH 2 FT.

SEARCH ANGLE 30 DEGREES X2

PC0130023518307001020420

ZONE FROM 466 TO 2256

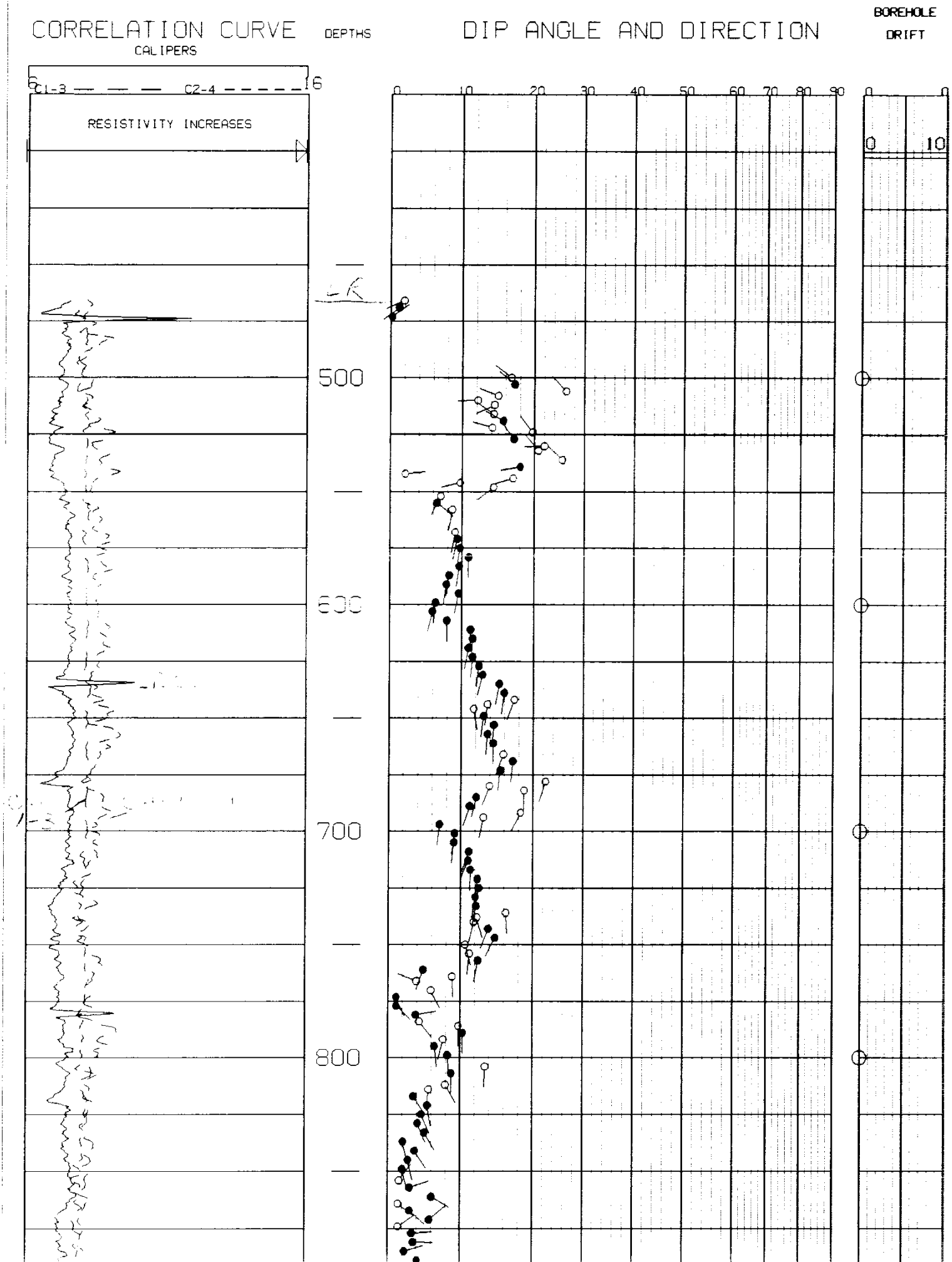

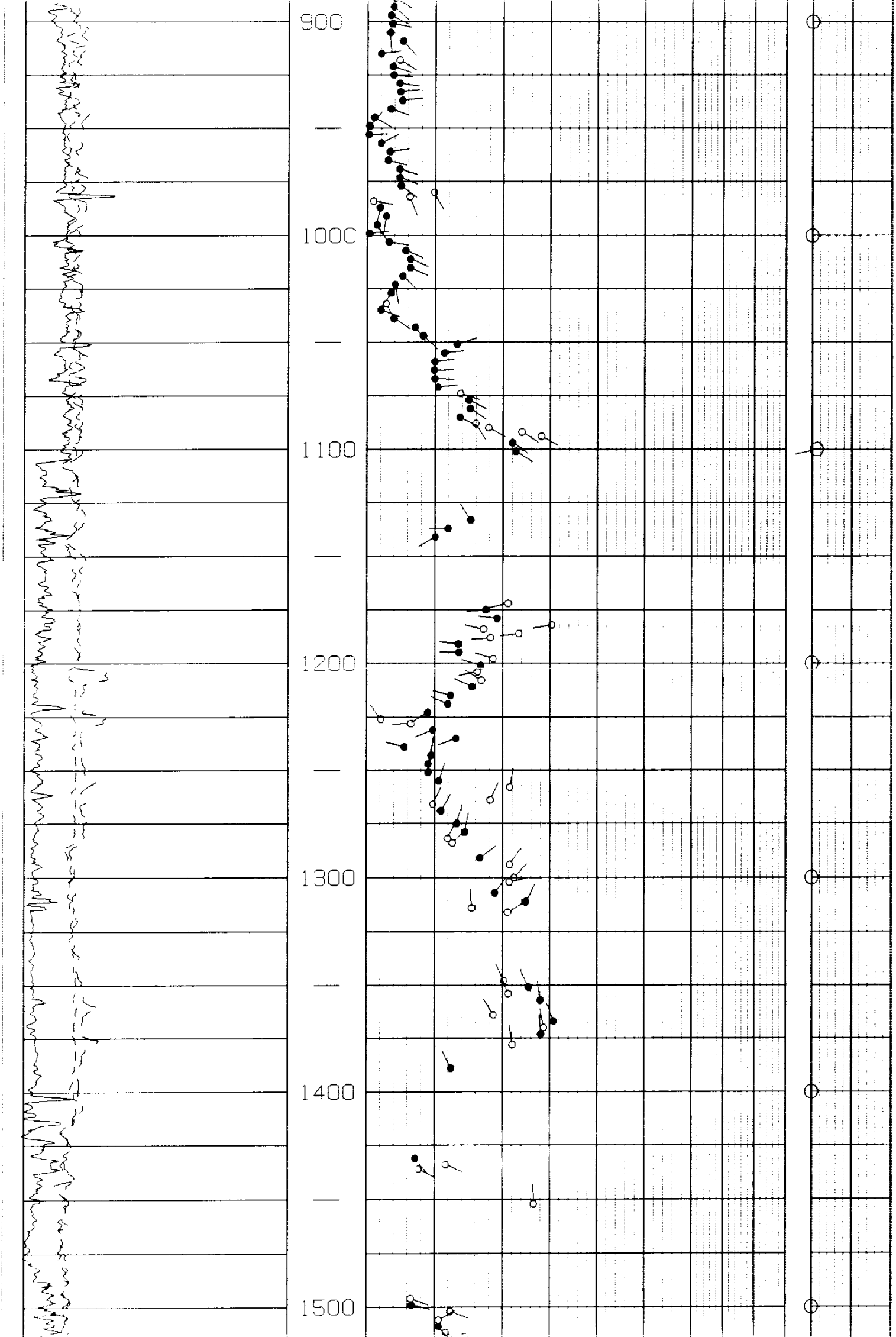

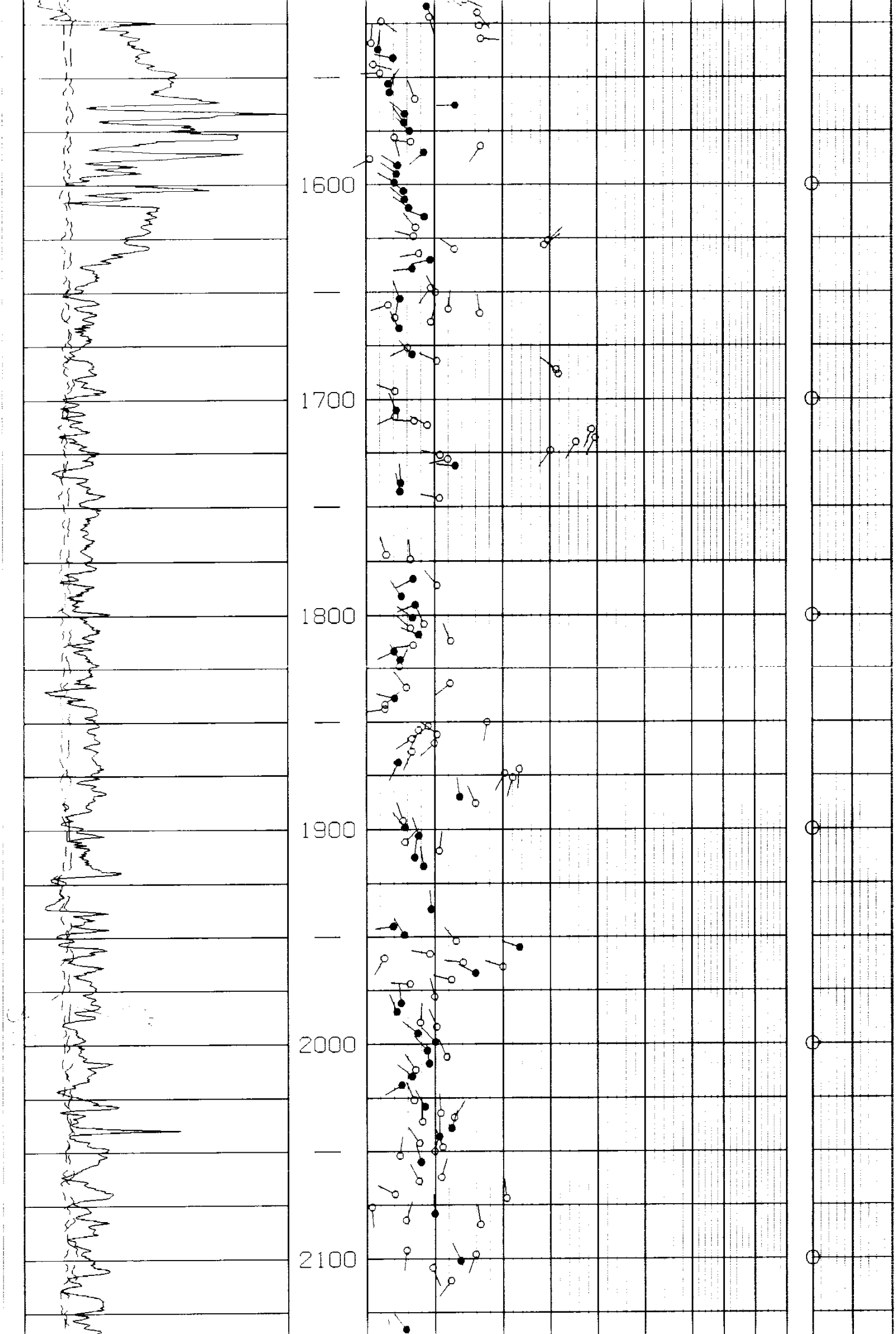

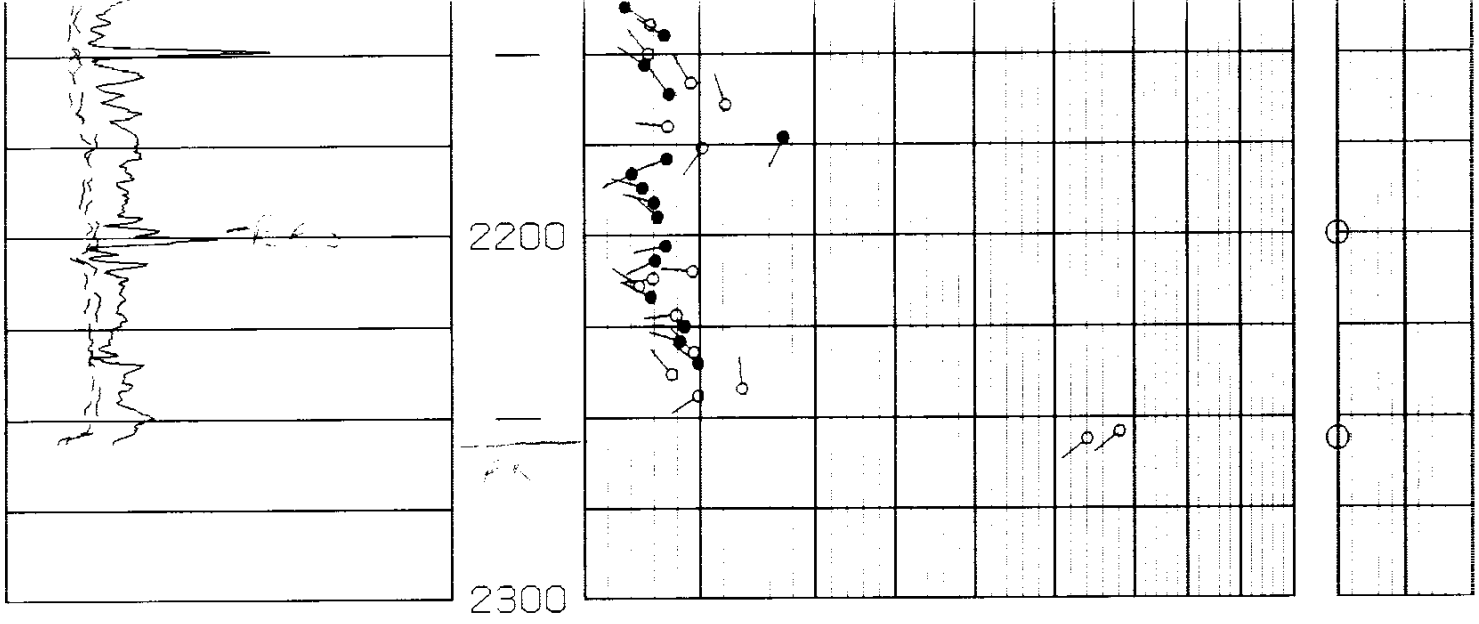

ZONE FROM 1979 TO 2236

CORRELATION CURVE
CALIPERS

DEPTHS

DIP ANGLE AND DIRECTION

BOREHOLE
DRIFT

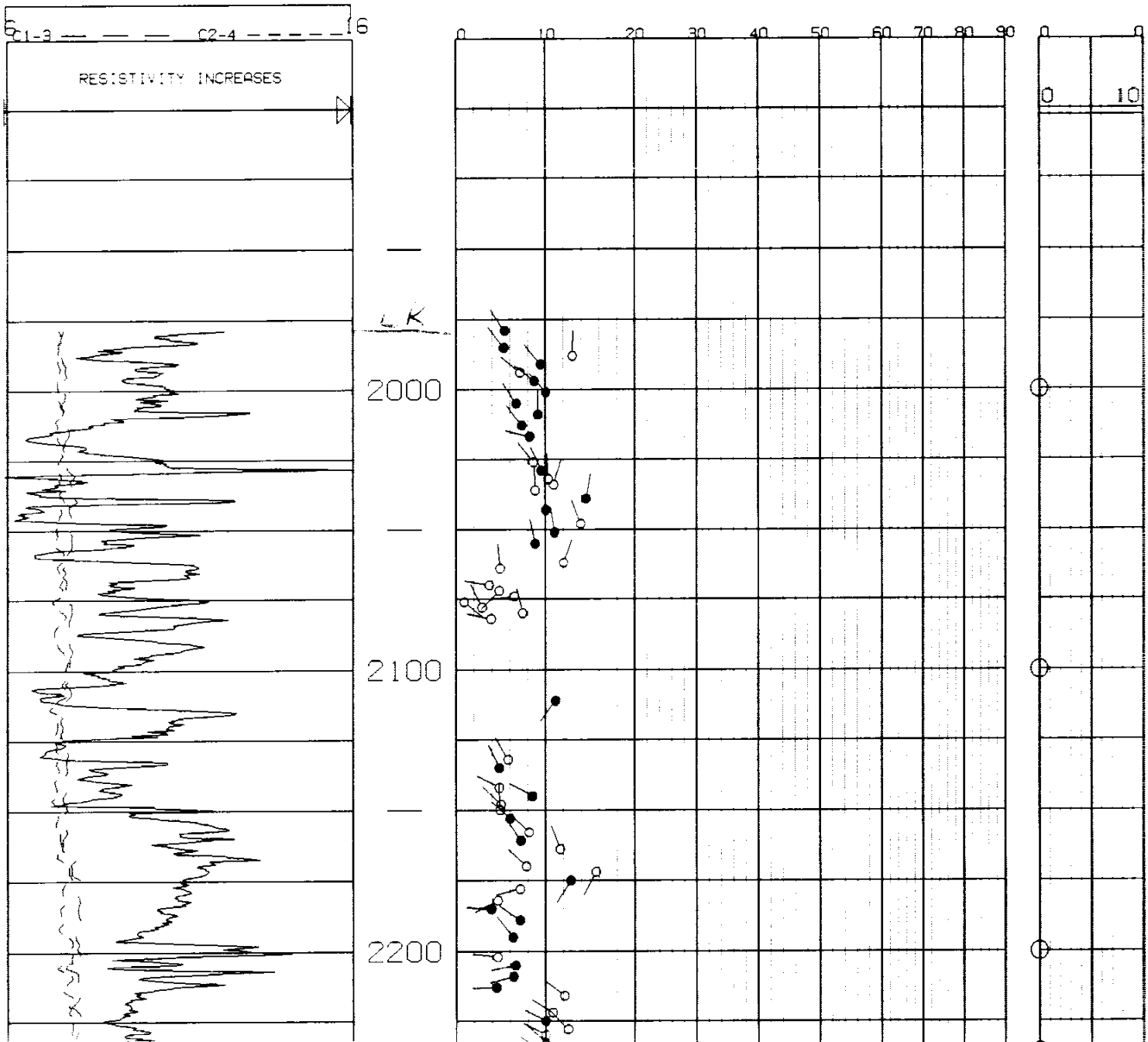

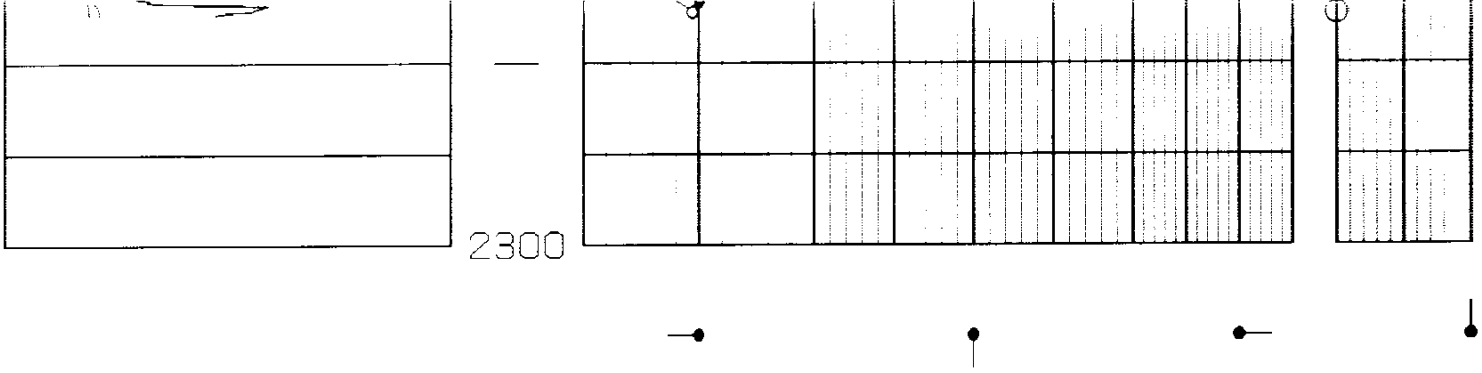

ALL QUALITY ARROW PLOT 10676

FROM THE CLUSTER PROGRAM

BLACK ARROWS ARE HIGHEST QUALITY

CORRELATION LENGTH 4 FT.

STEP LENGTH 2 FT.

SEARCH ANGLE 30 DEGREES X2

PC0130023518307001020420

ZONE FROM 466 TO 2264

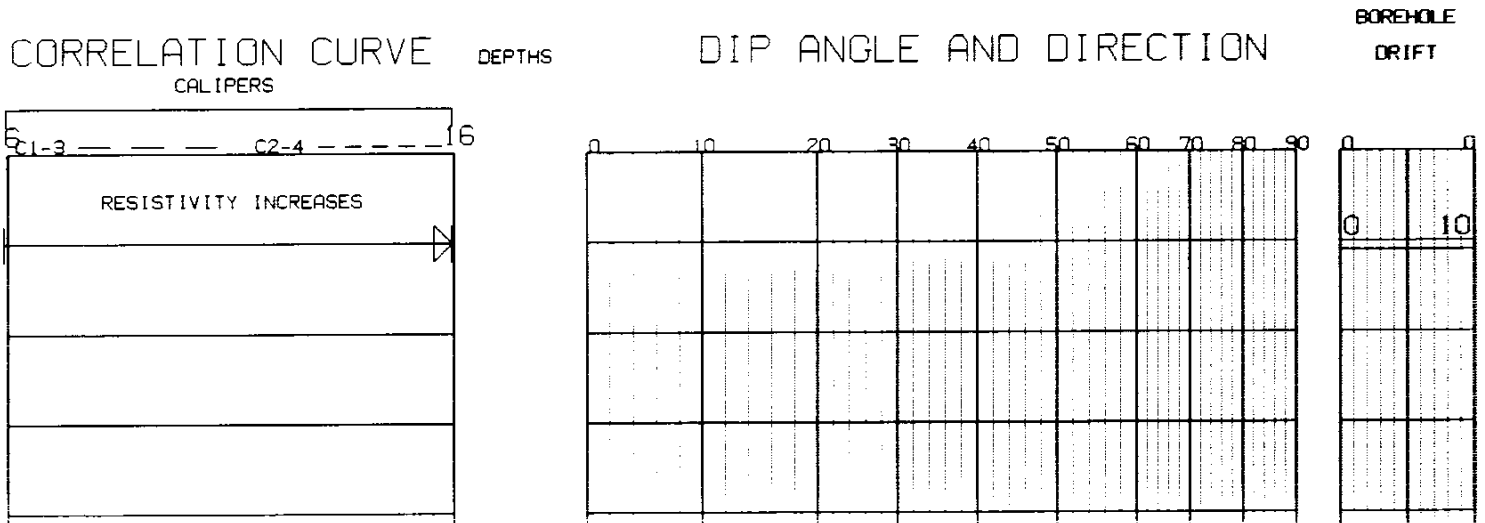

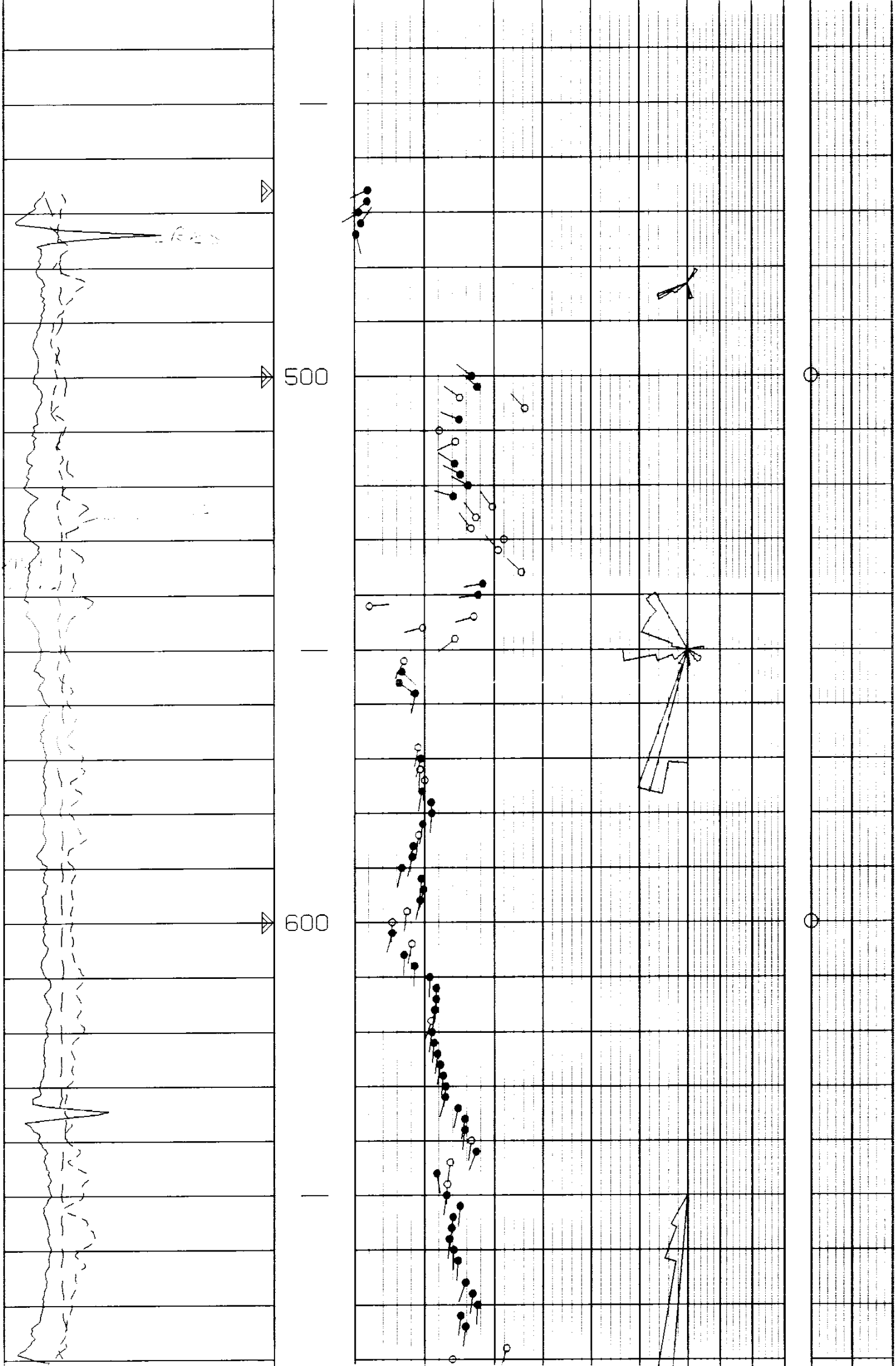

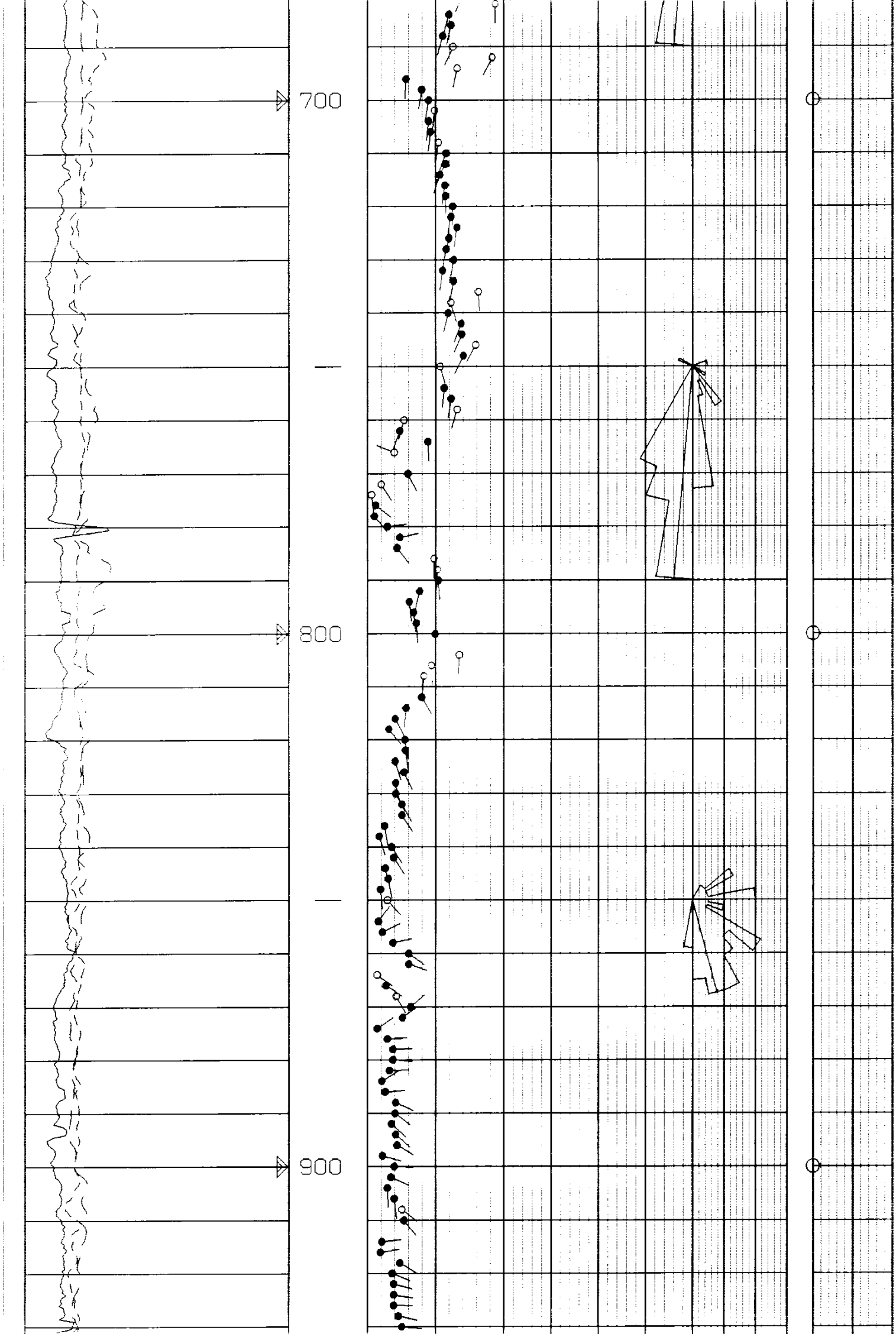

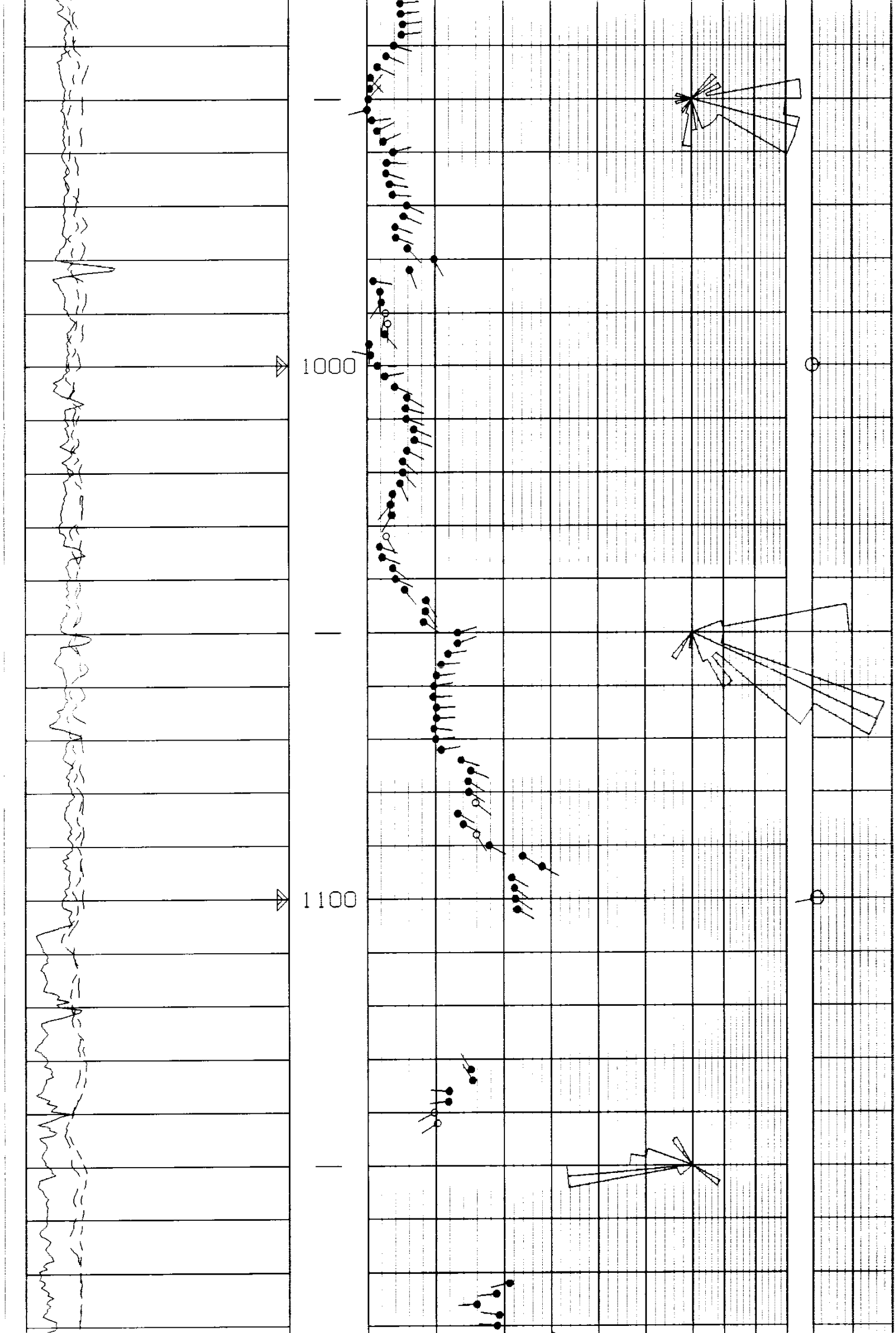

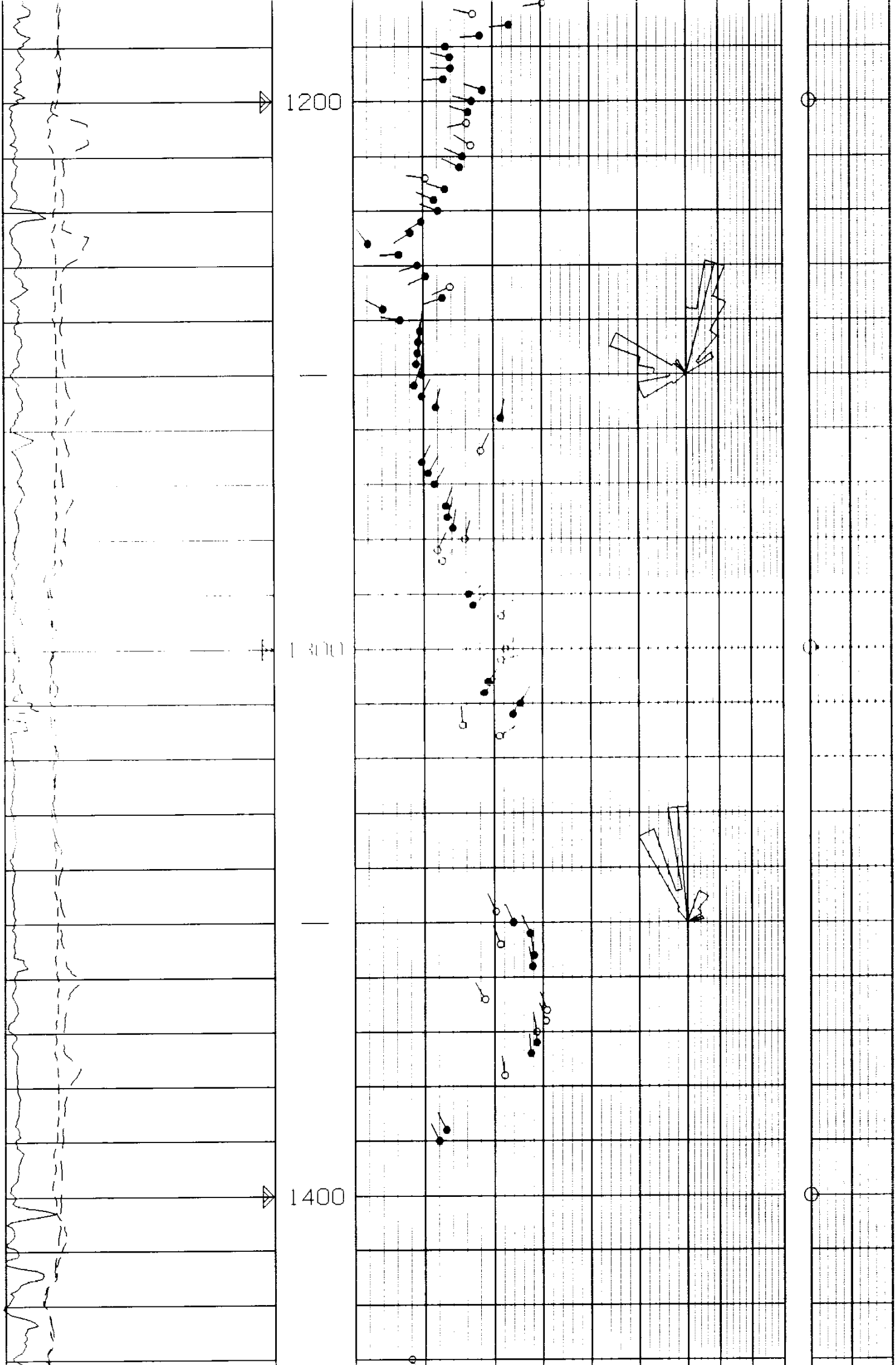

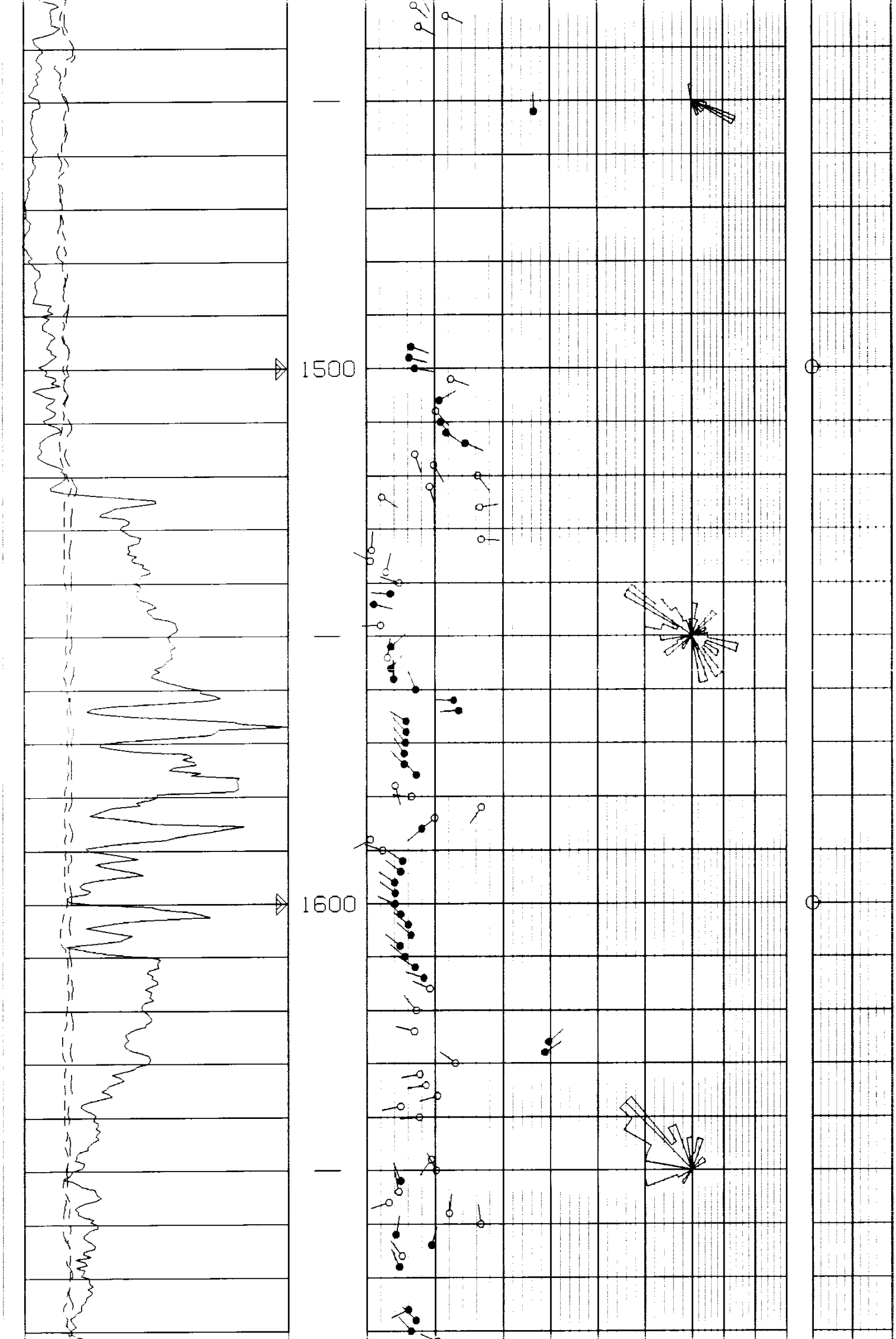

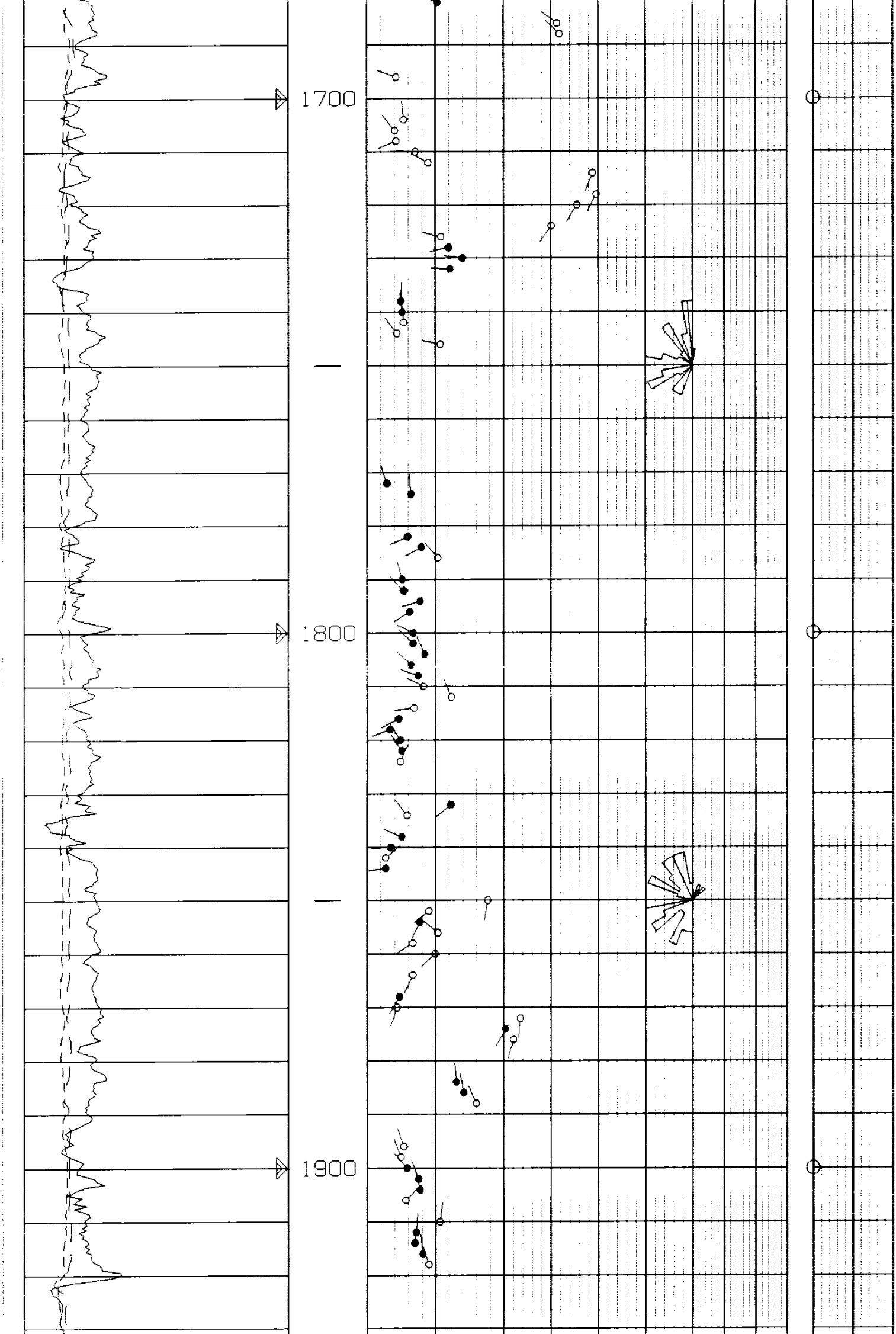

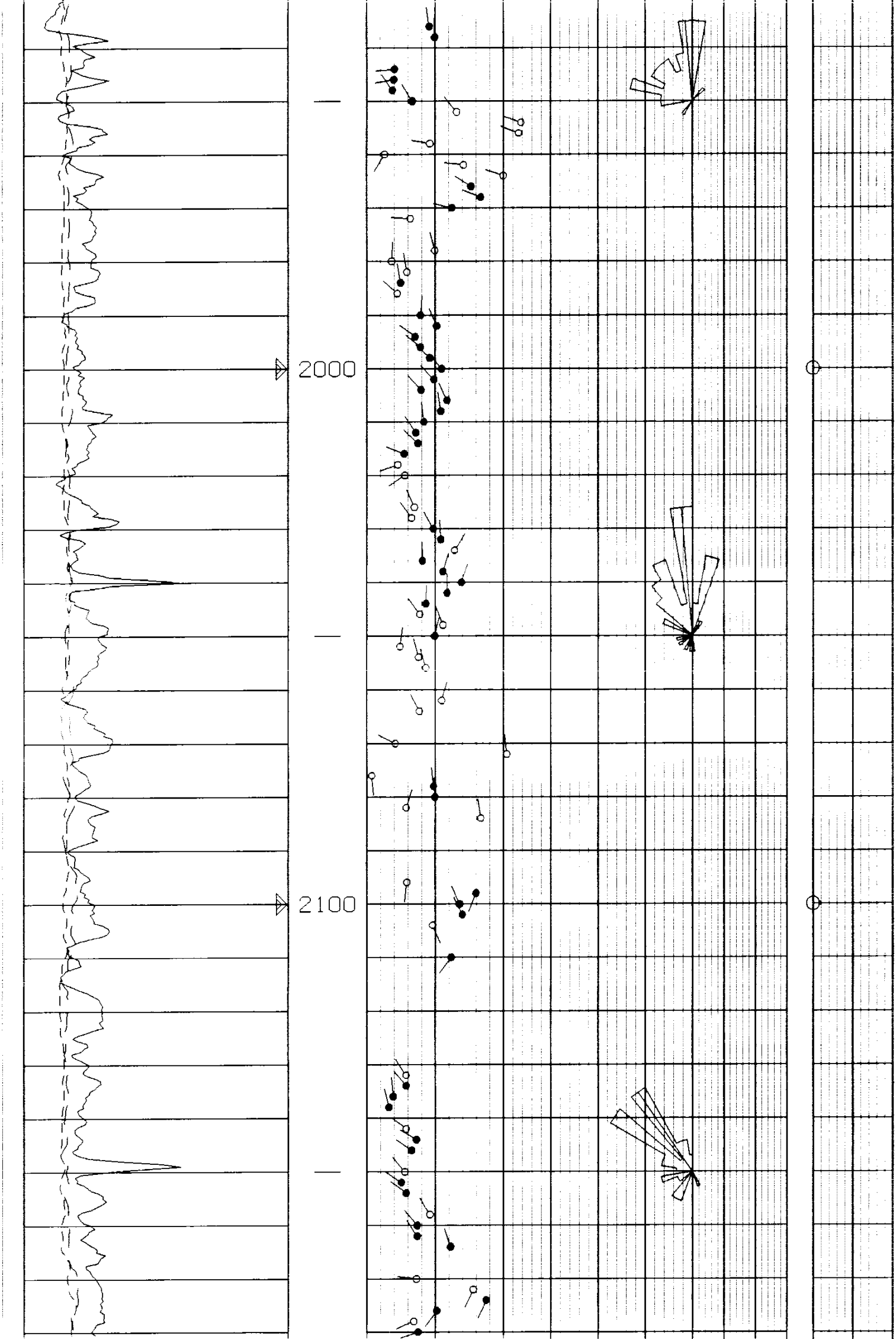

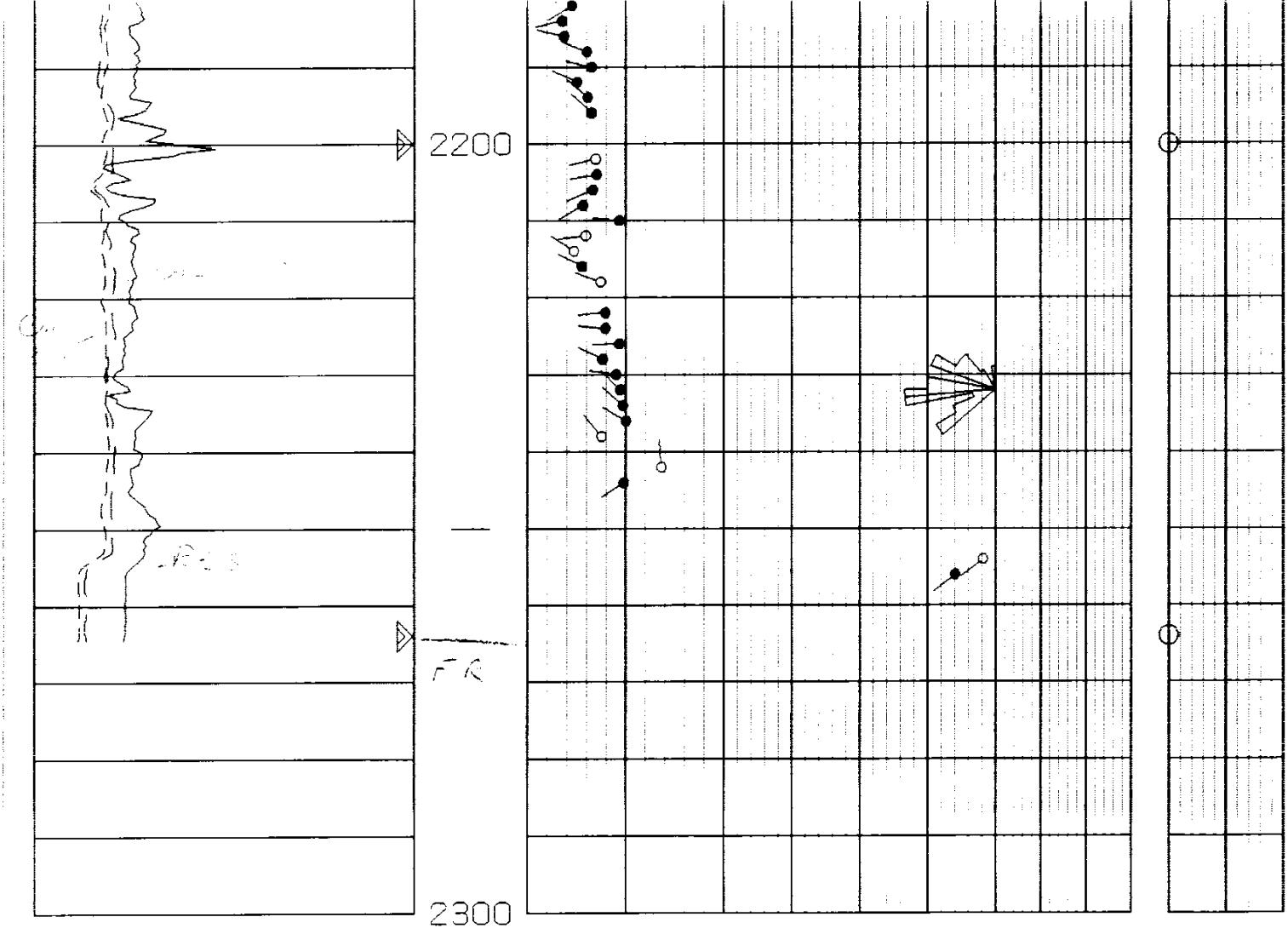

ZONE FROM 1978 TO 2248

CORRELATION CURVE
CALIPERS

DEPTHS

DIP ANGLE AND DIRECTION

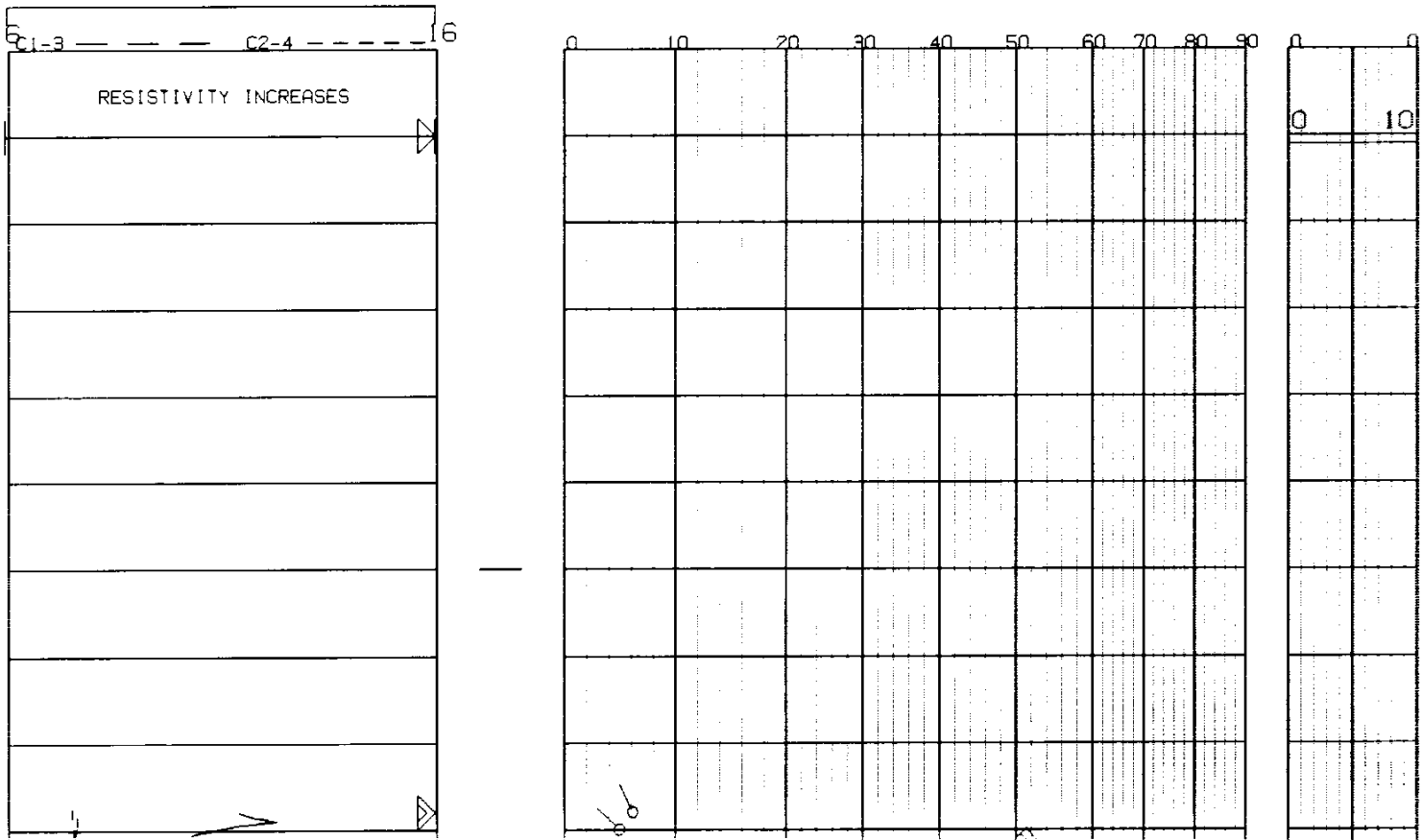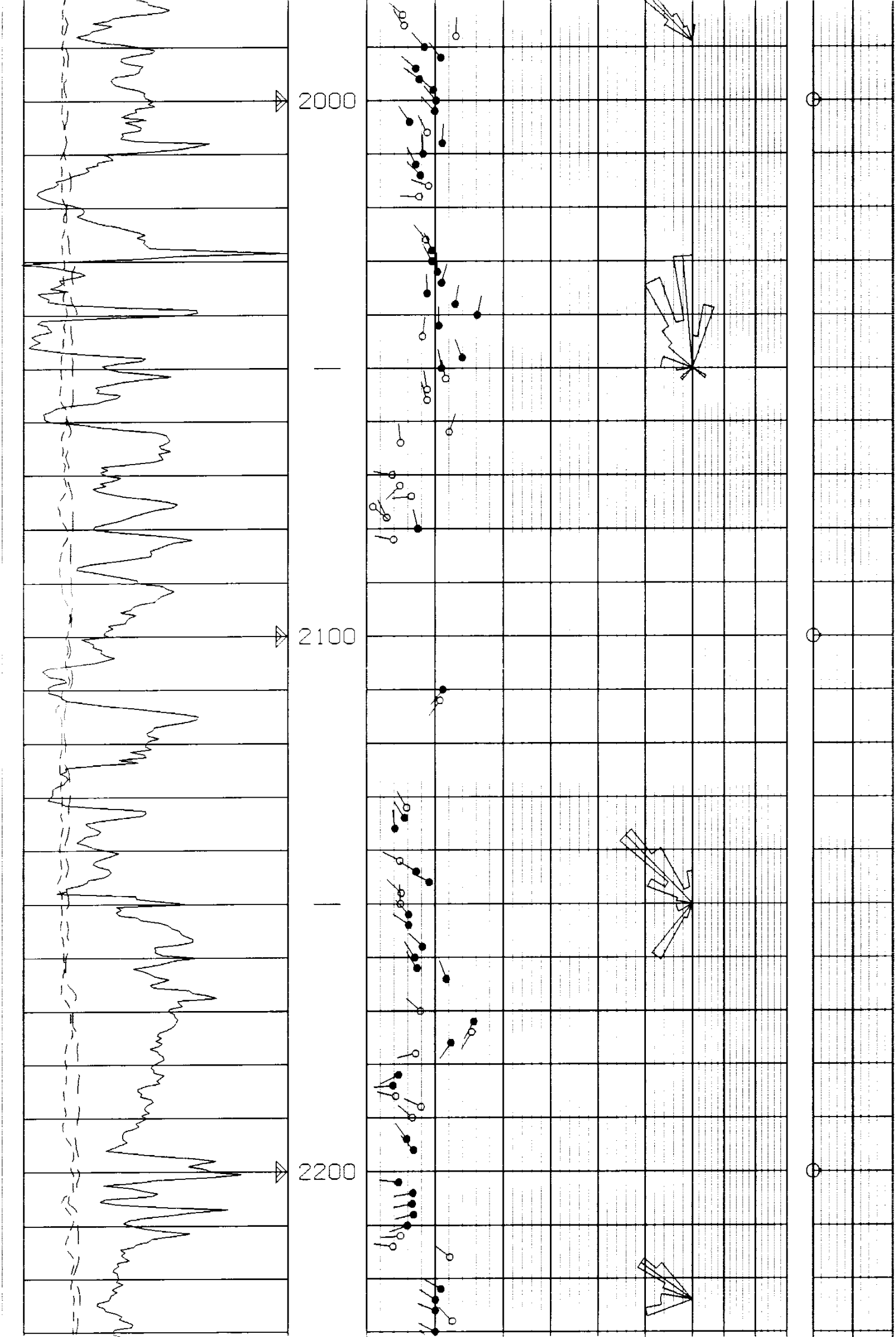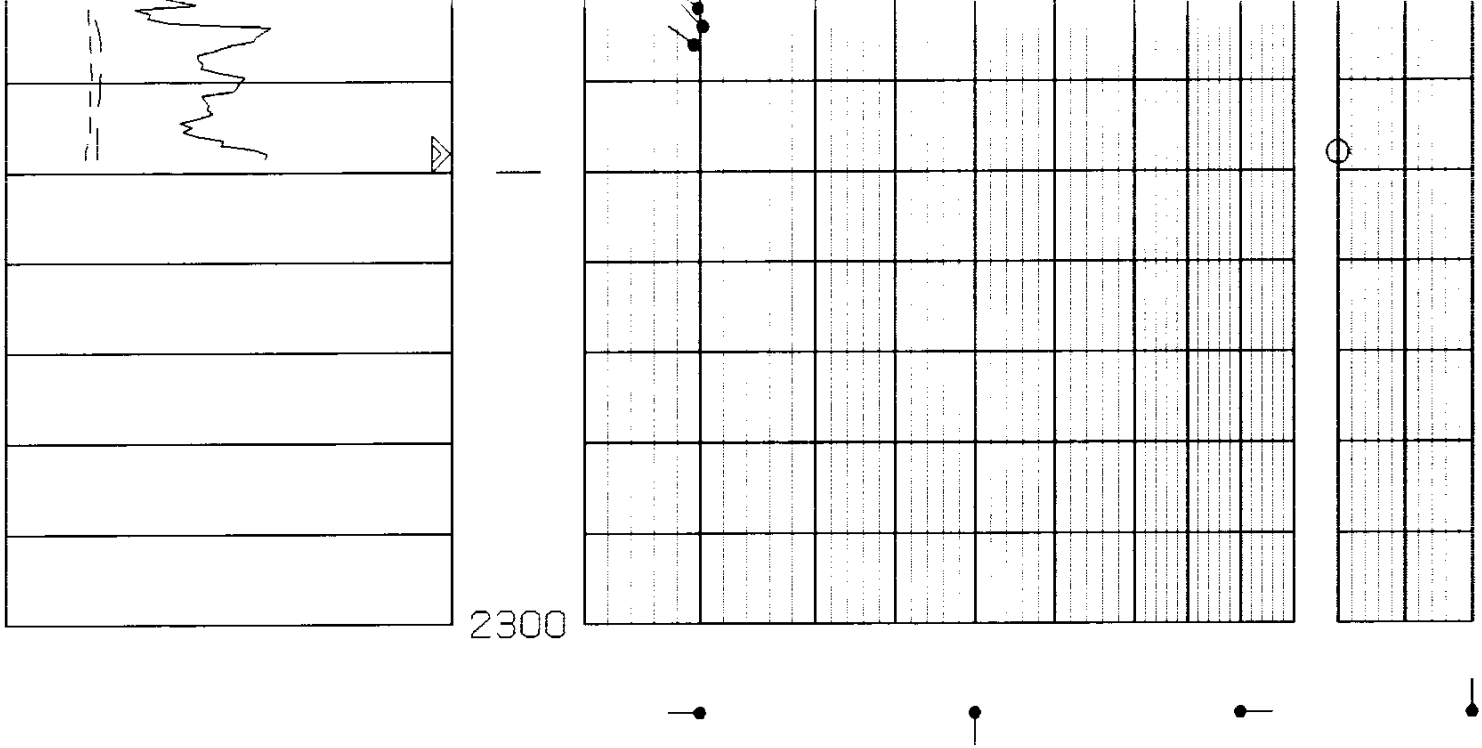BOREHOLE
DRIFT