RECEIVED
OCT 12 1984
DEPT OF GEOLOGY
& MINERA

REICHHOLD ENERGY CORP

"COLUMBIA COUNTY" #11-10

MIST FIELD

COLUMBIA COUNTY,OREGON

RUN NO. ONE 27-SEP-84

P.C.C.C.

ARROW PLOT FROM CLUSTER PROGRAM

CORRELATION LENGTH 4 FT.

STEP LENGTH 2 FT.

SEARCH ANGLE 30 DEGREES X2

HDT-G CSU VAX 11/780

JOB 10739.00

POOLED ARROW PLOT

2 LEVELS POOLED WHEN WITHIN

3.5 DEGREES SOLID ANGLE

BLACK ARROWS ARE POOLED RESULTS

CORRELATION LENGTH 4 FT.

STEP LENGTH 2 FT.

SEARCH ANGLE 30 DEGREES X2

PC0130023518307001020420

ZONE FROM 458 TO 3120

CORRELATION CURVE
CALIPERS
DEPTHS
DIP ANGLE AND DIRECTION
BOREHOLE DRIFT

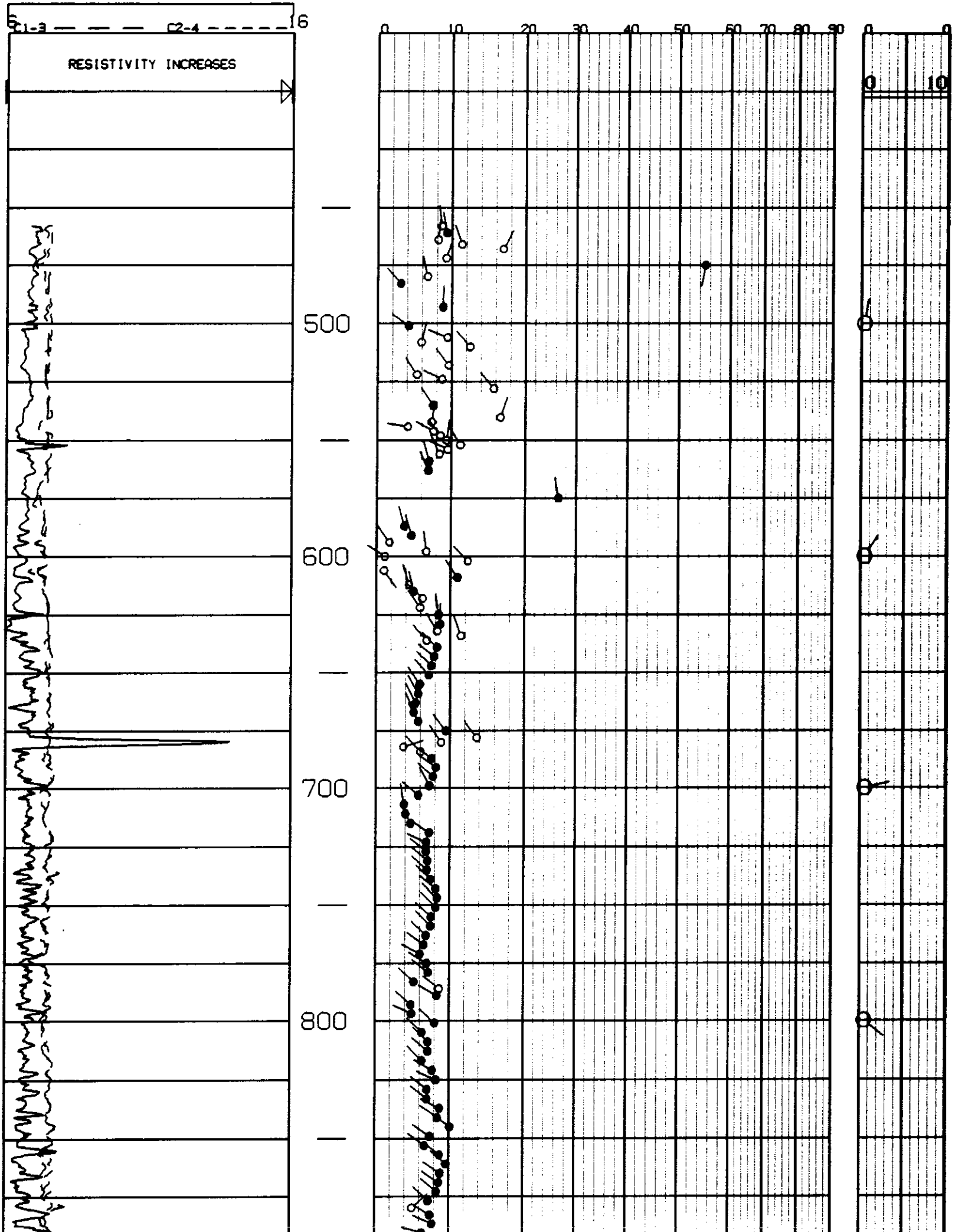

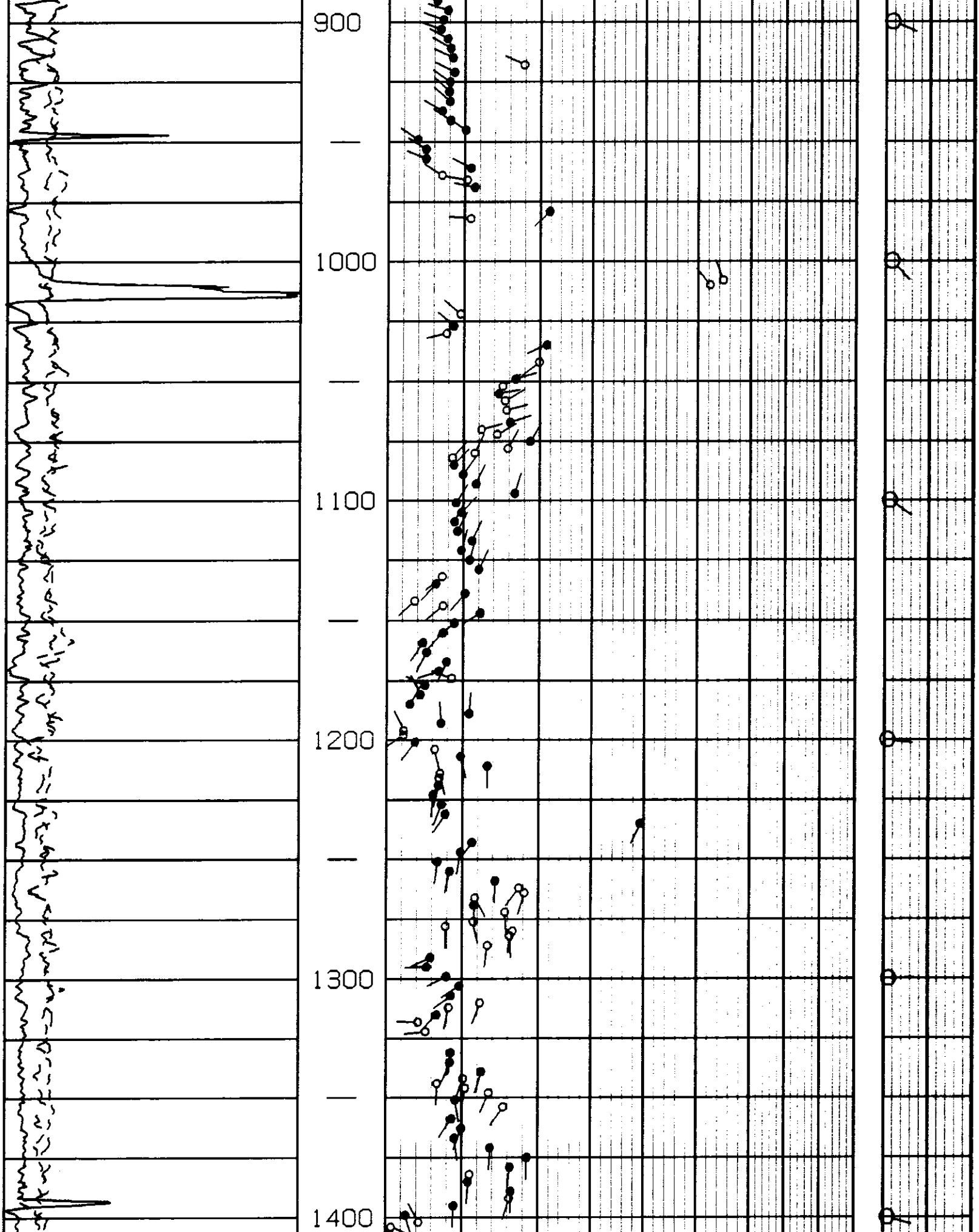

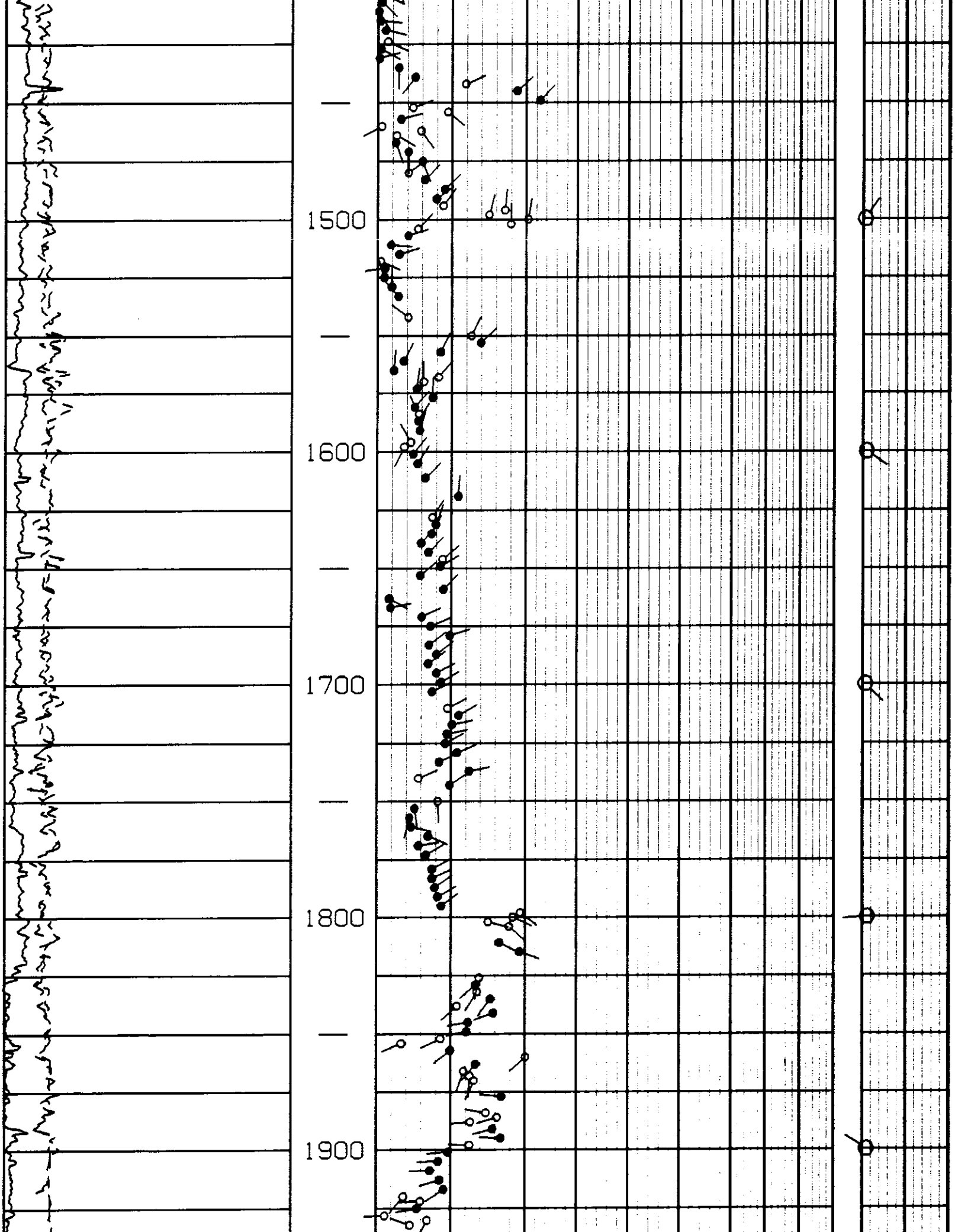

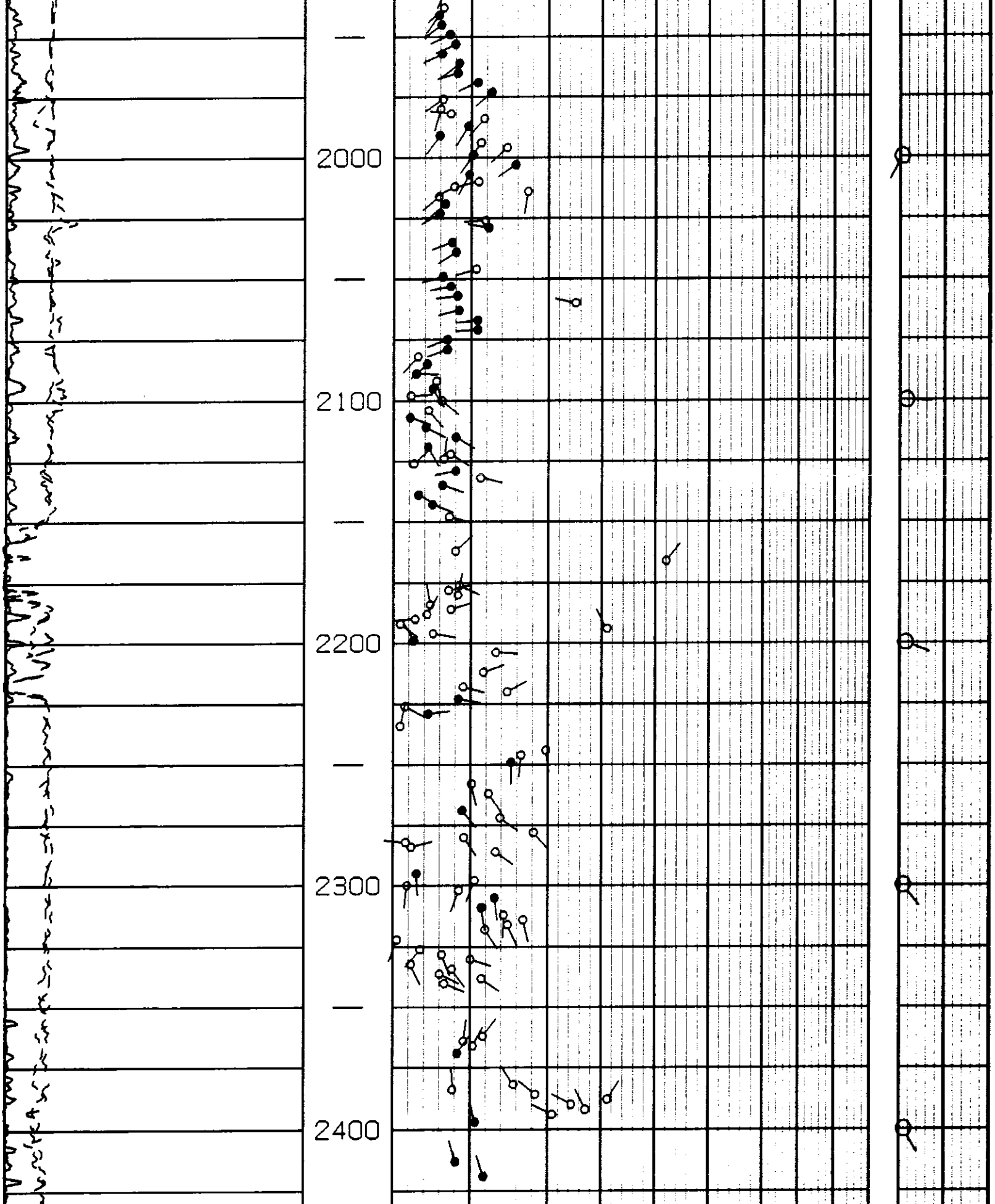

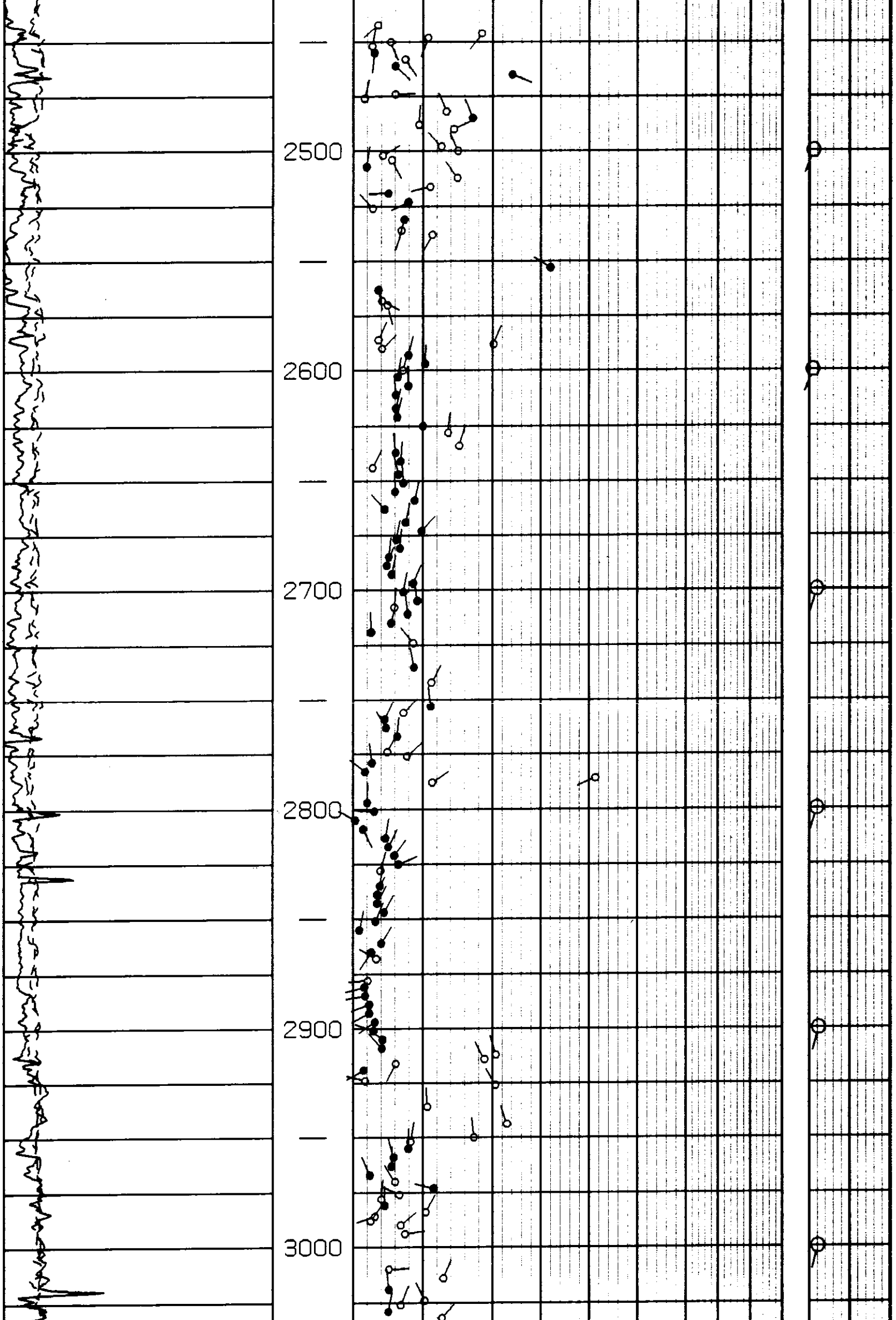

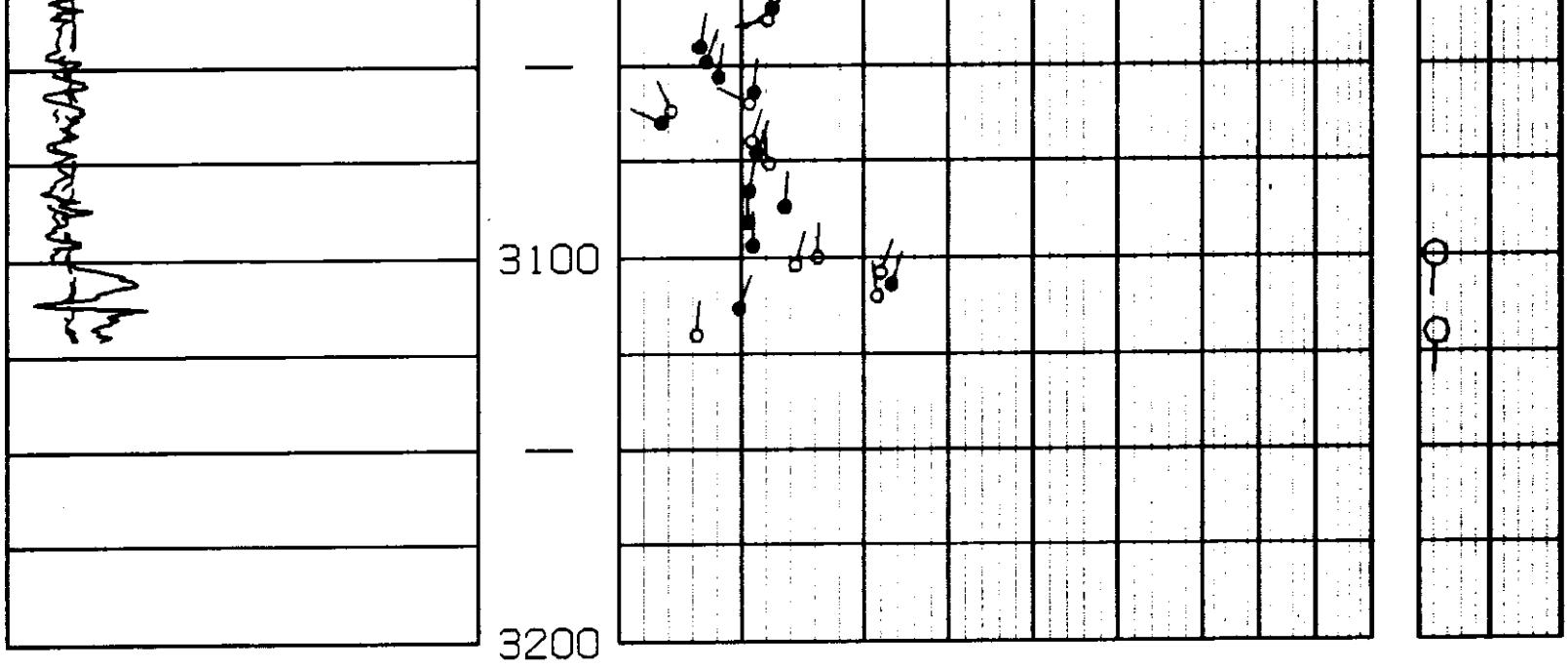

ZONE FROM 2962 TO 3134

CORRELATION CURVE

CALIPERS

DEPTHS

DIP ANGLE AND DIRECTION

BOREHOLE DRIFT

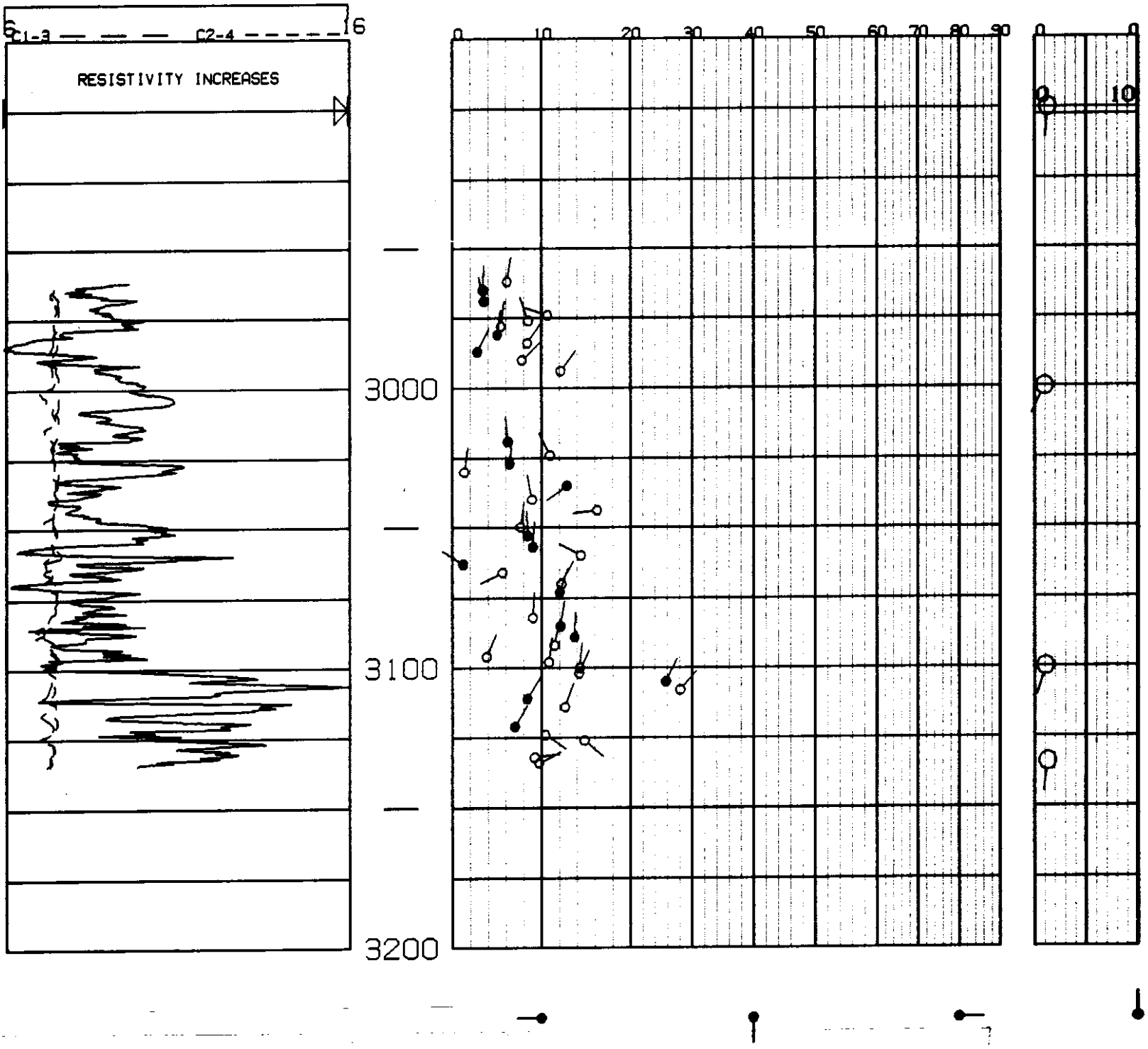

ALL QUALITY ARROW PLOT 10739

FROM THE CLUSTER PROGRAM

BLACK ARROWS ARE HIGHEST QUALITY

CORRELATION LENGTH 4 FT.

STEP LENGTH 2 FT.

SEARCH ANGLE 30 DEGREES X2

PC0130023518307001020420

ZONE FROM 458 TO 3150

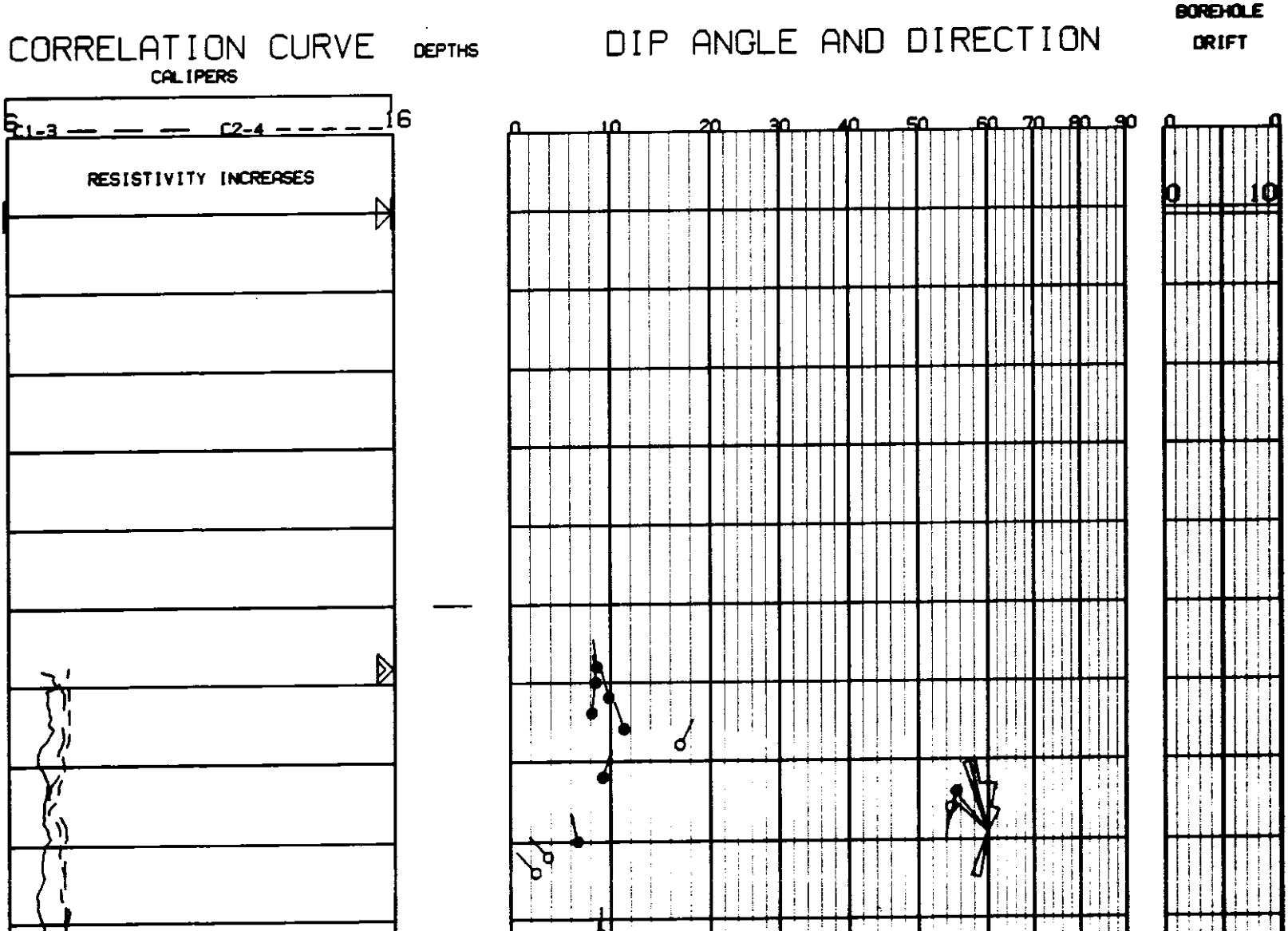

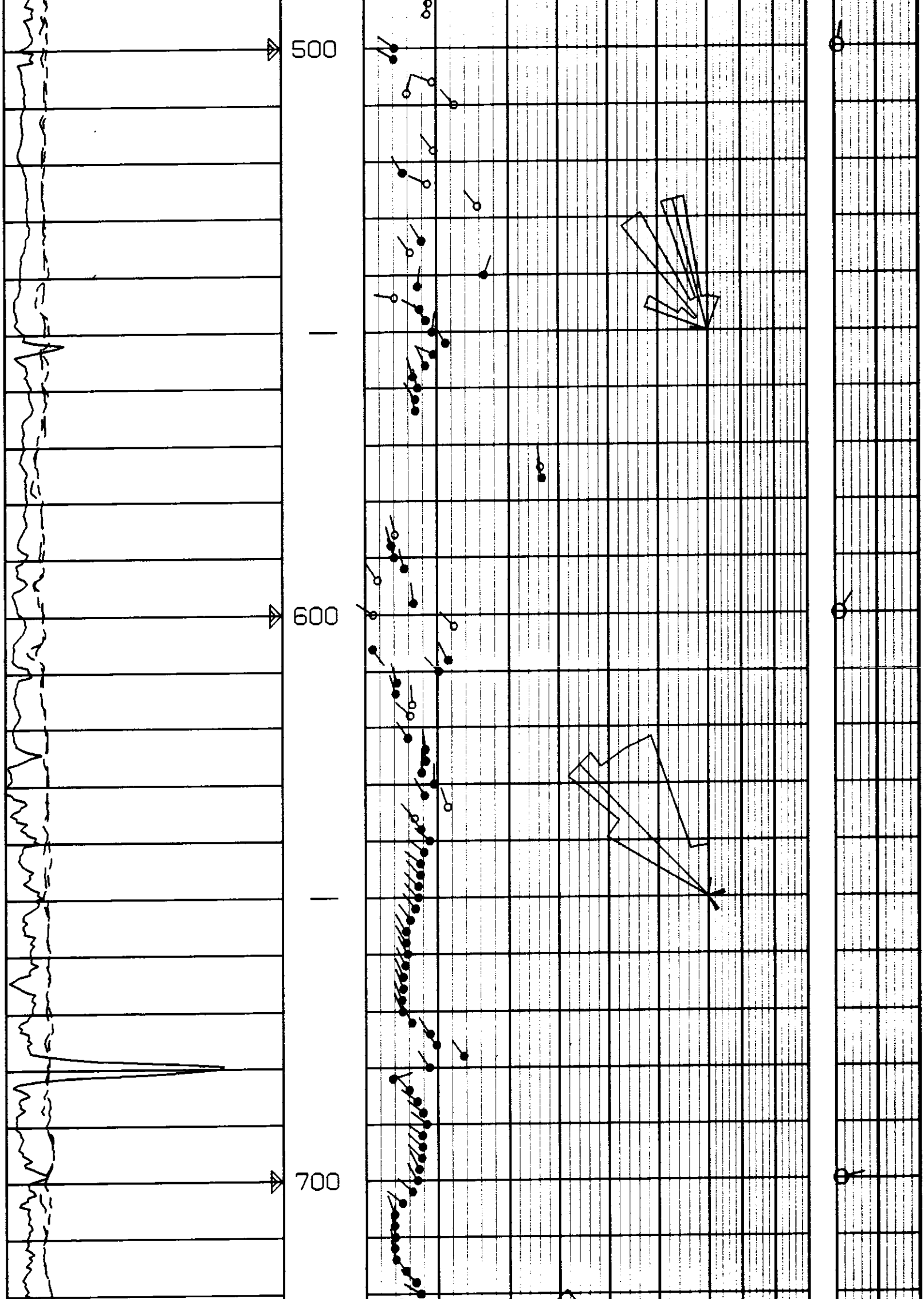

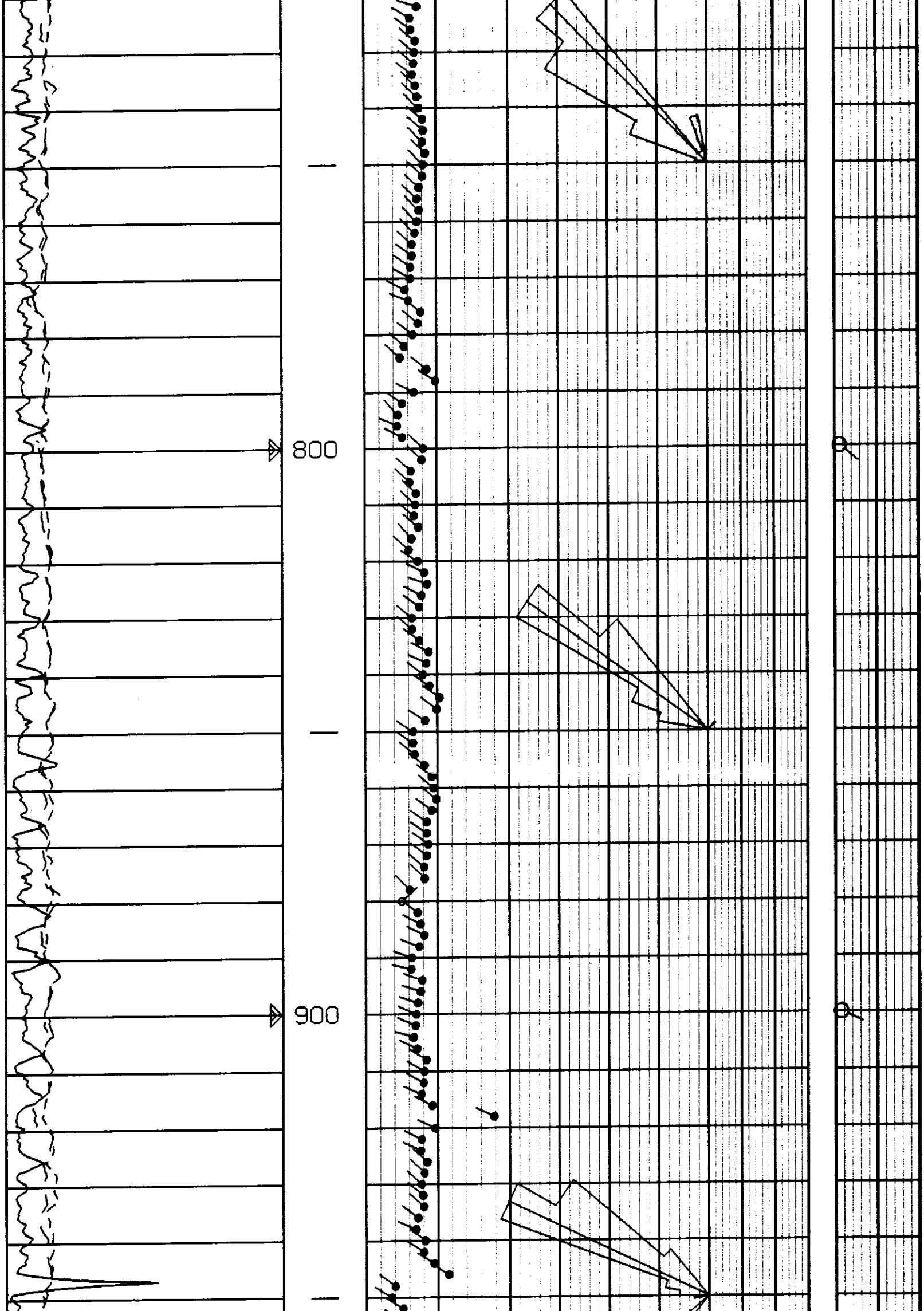

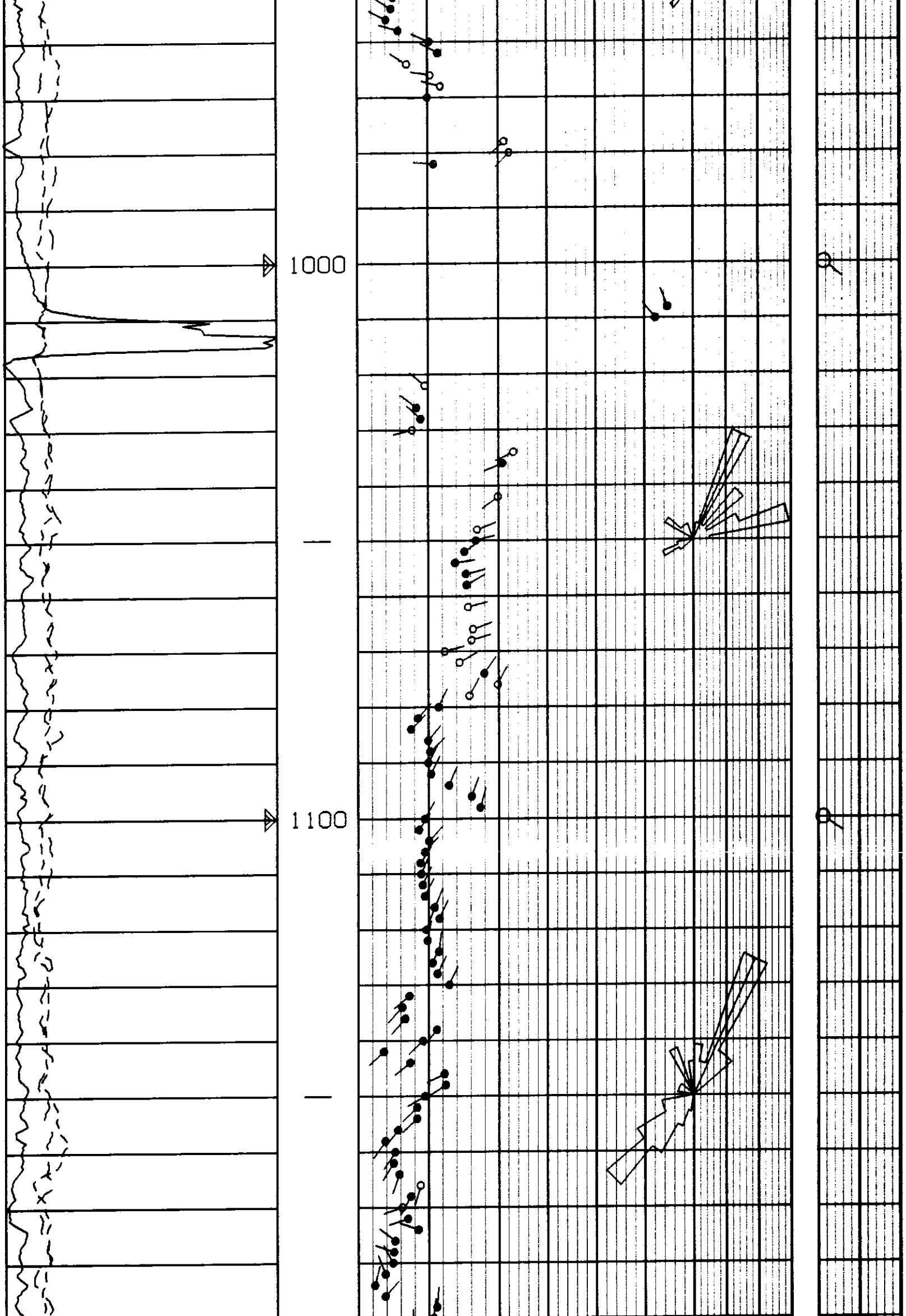

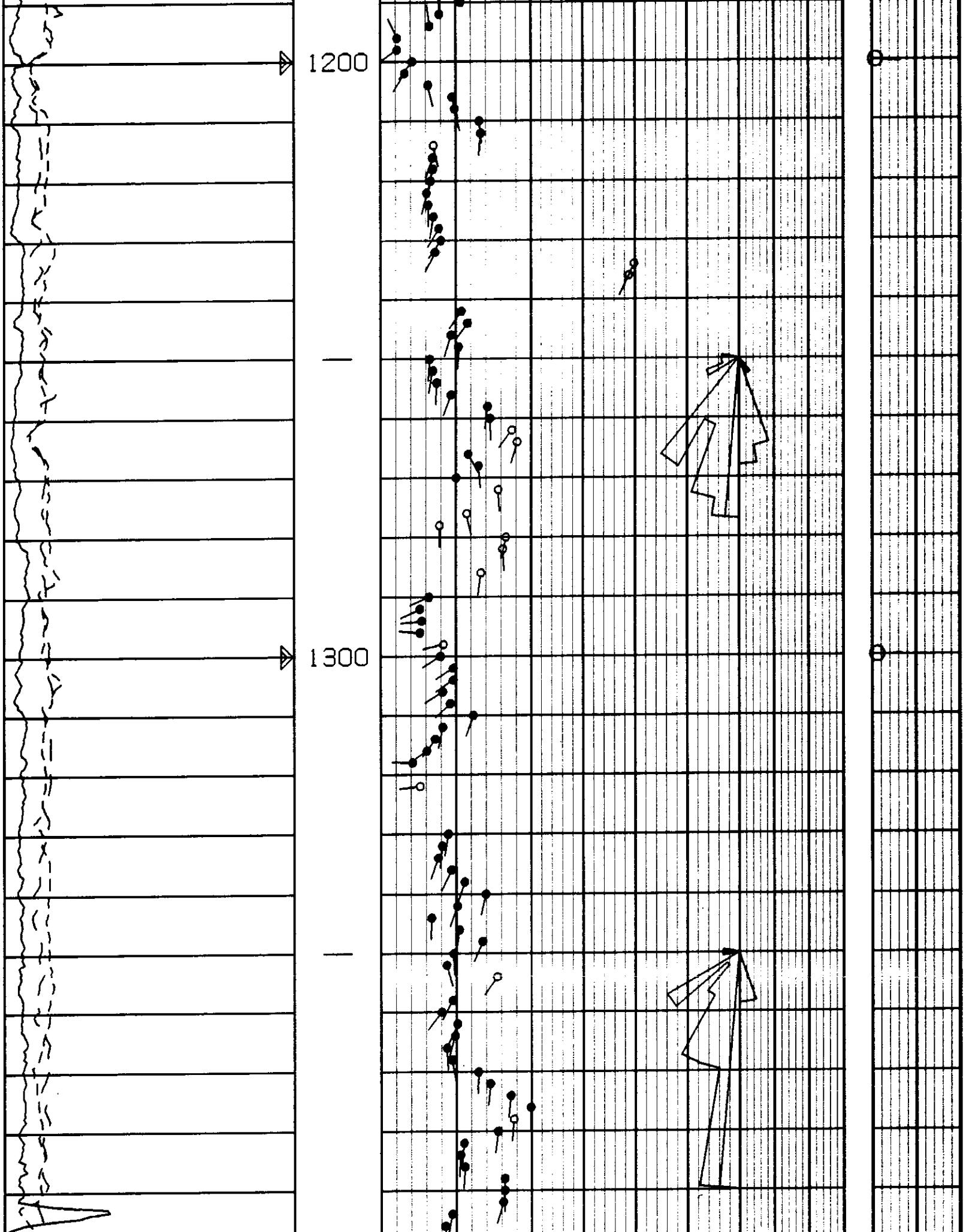

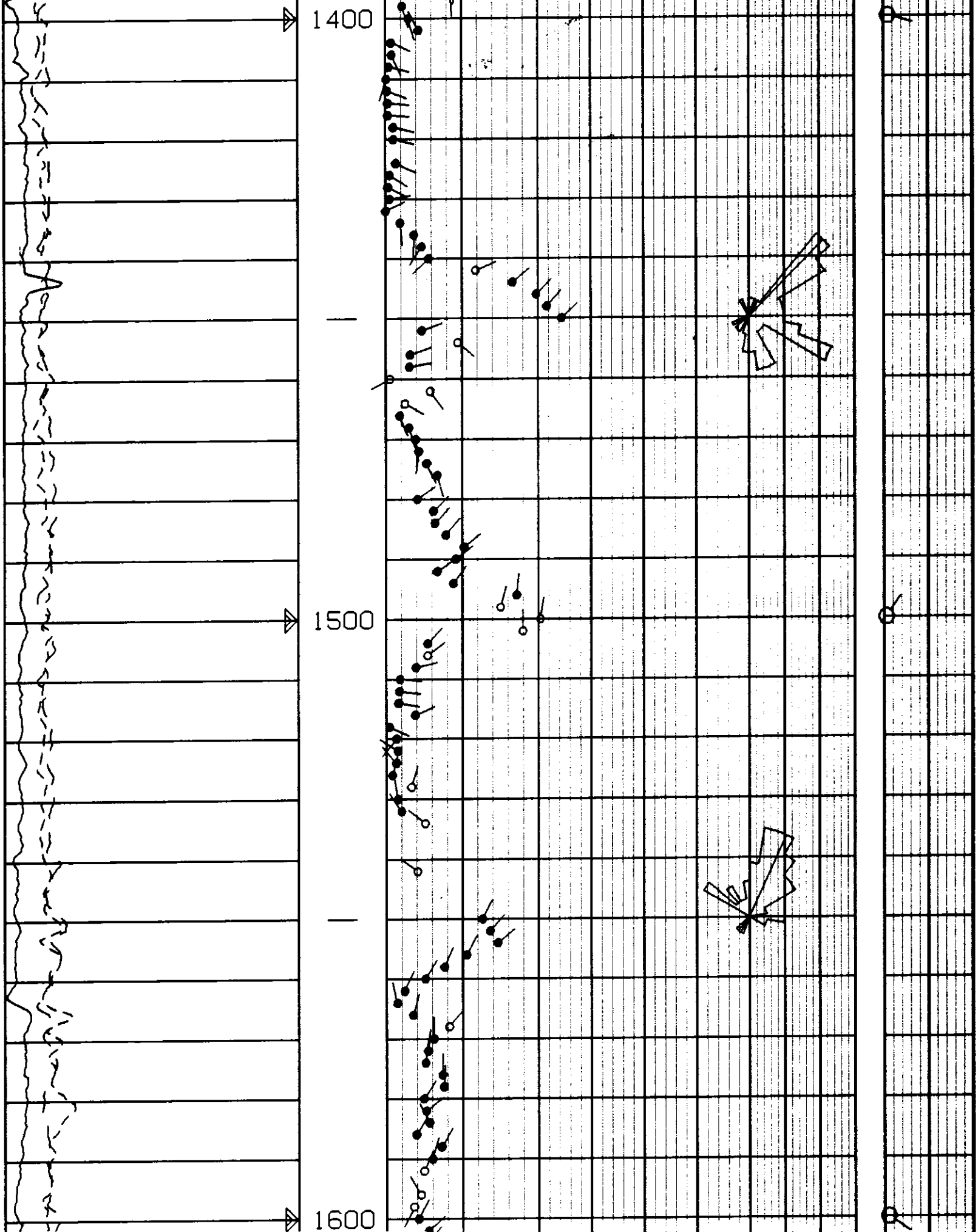

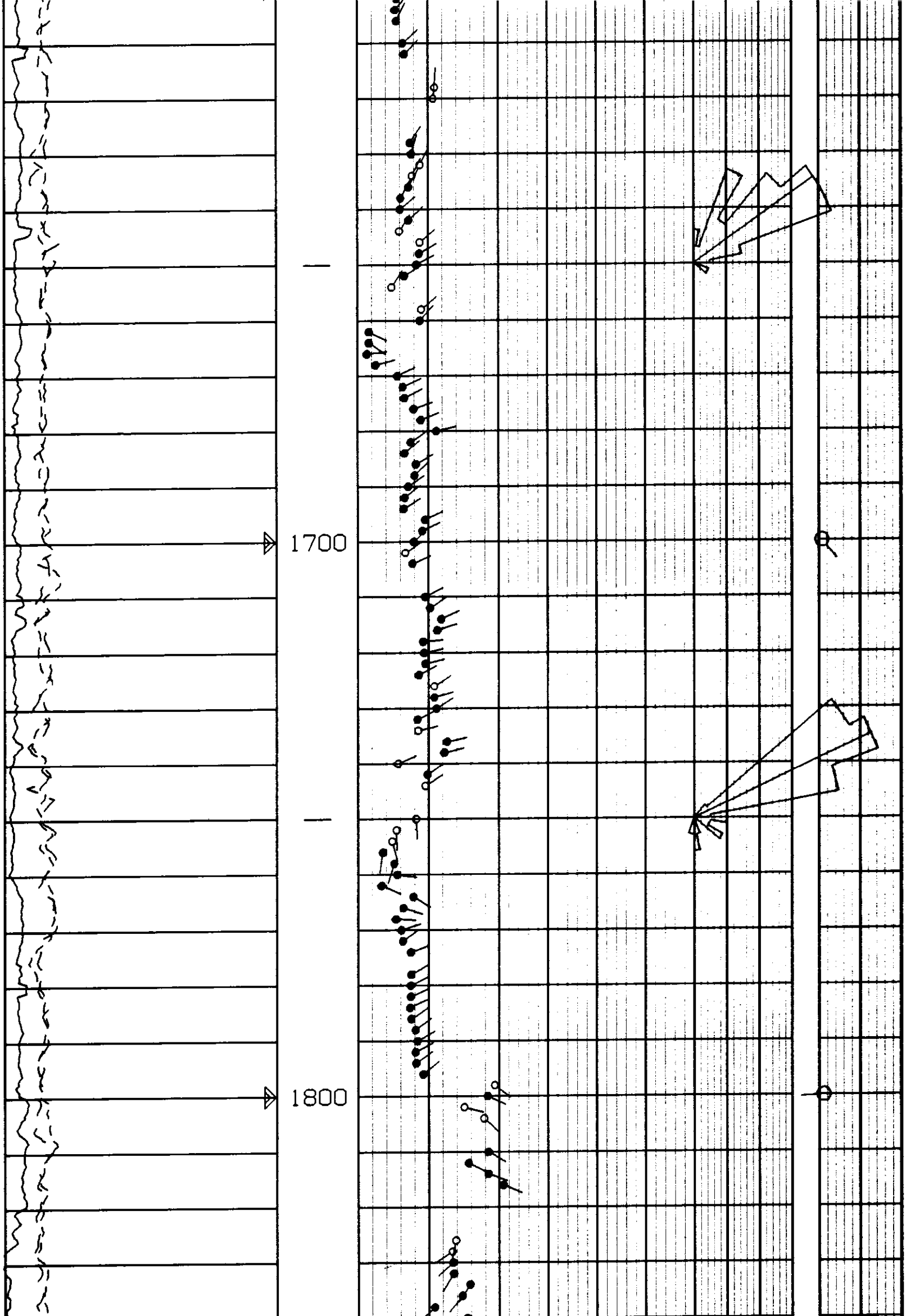

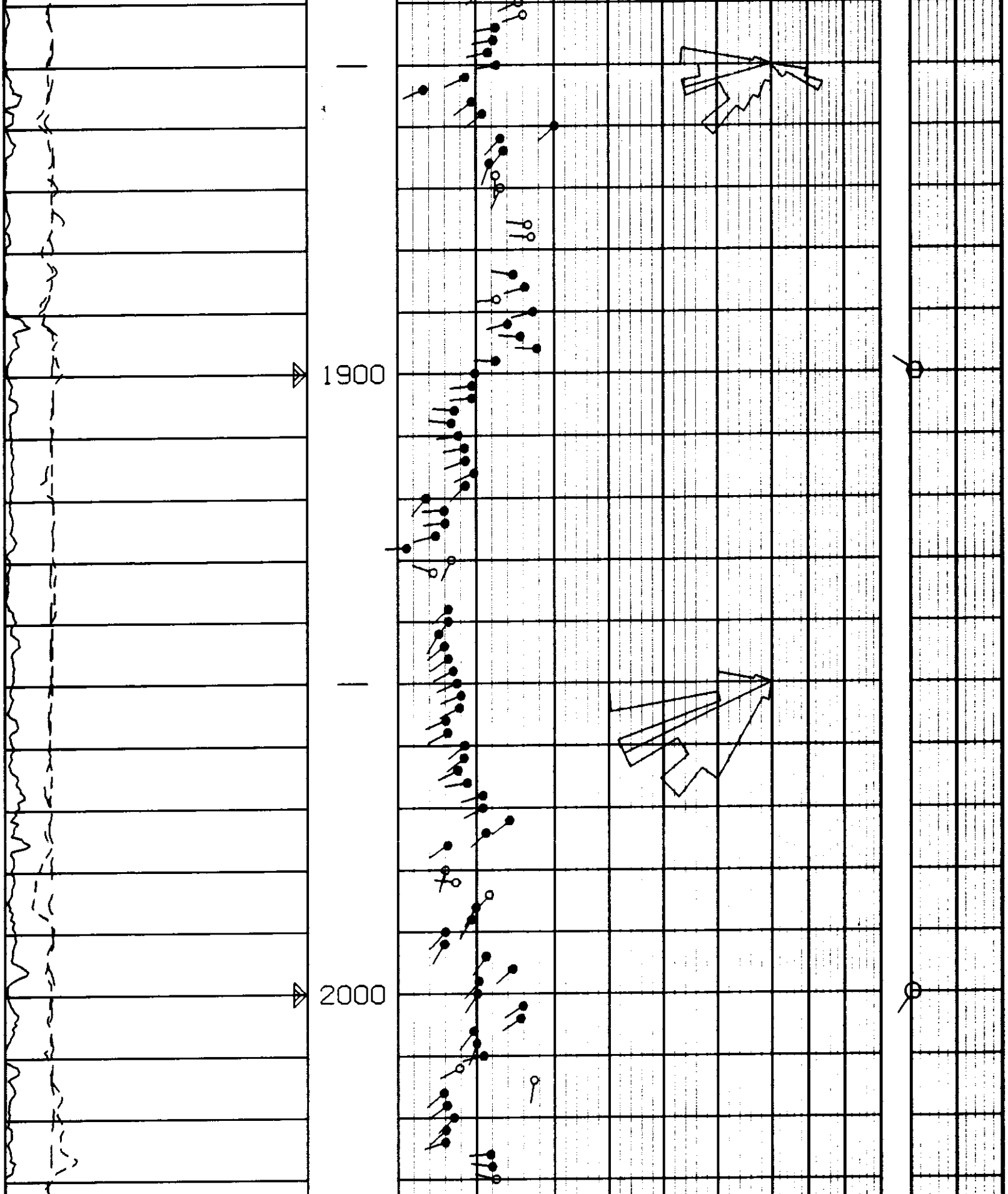

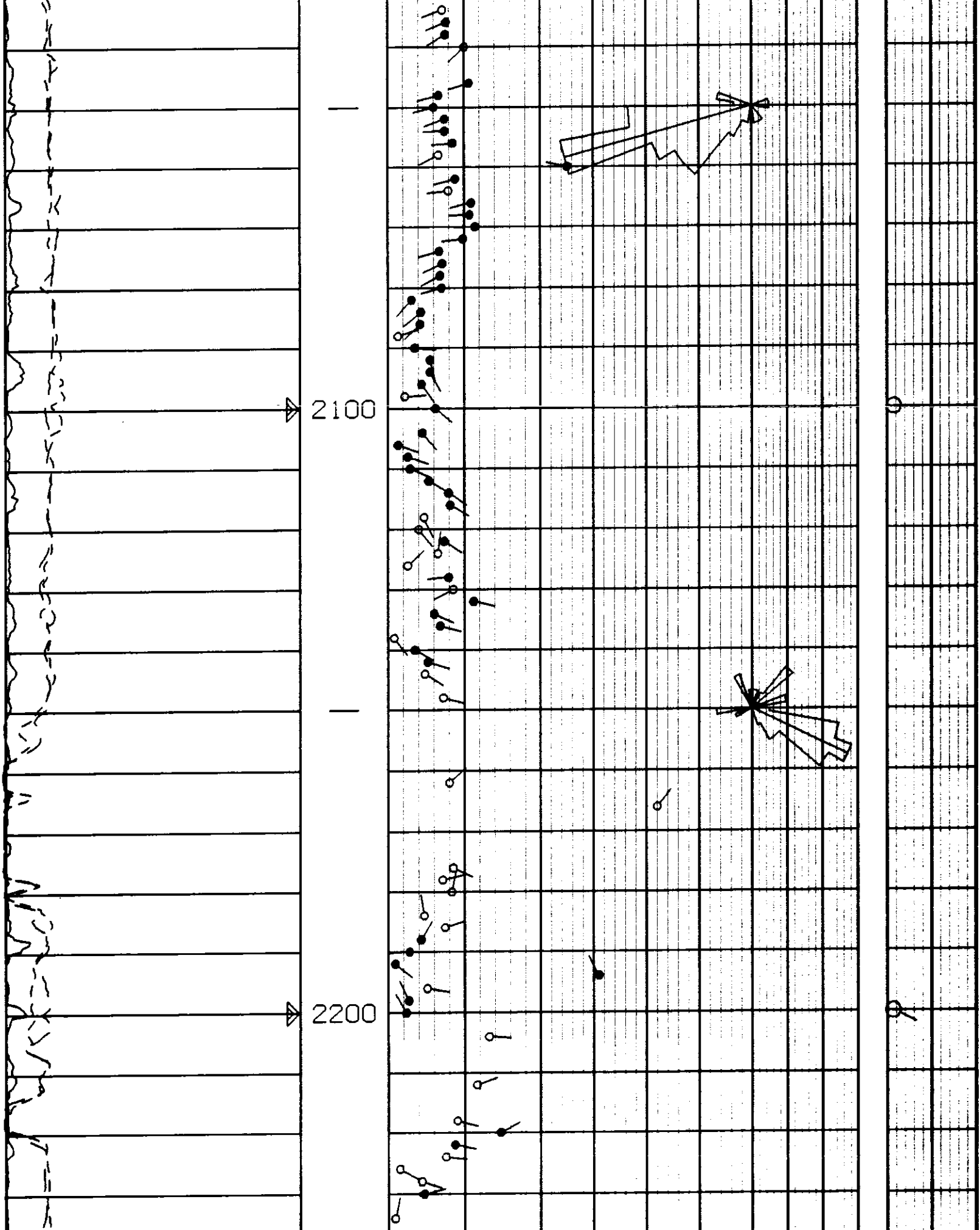

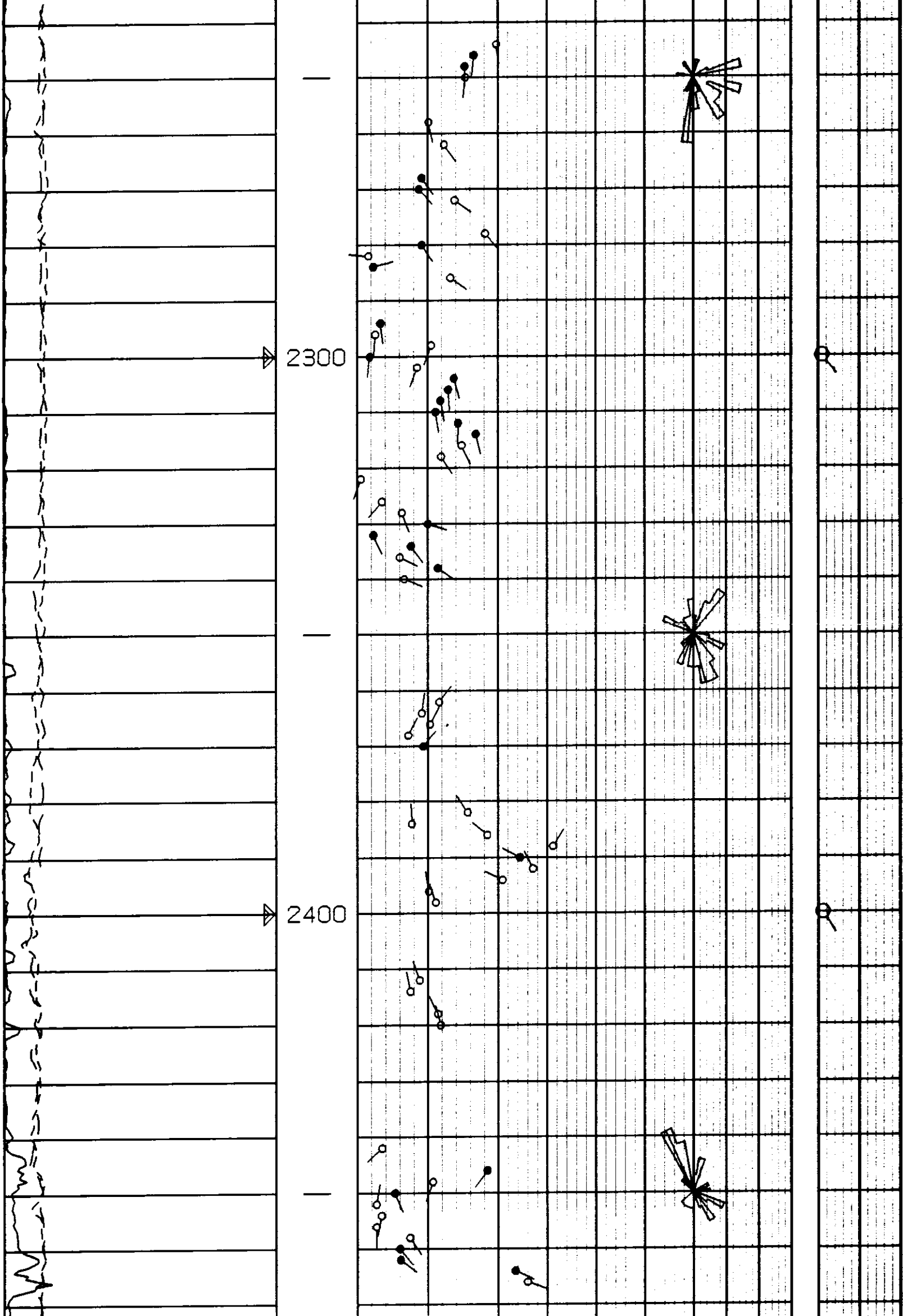

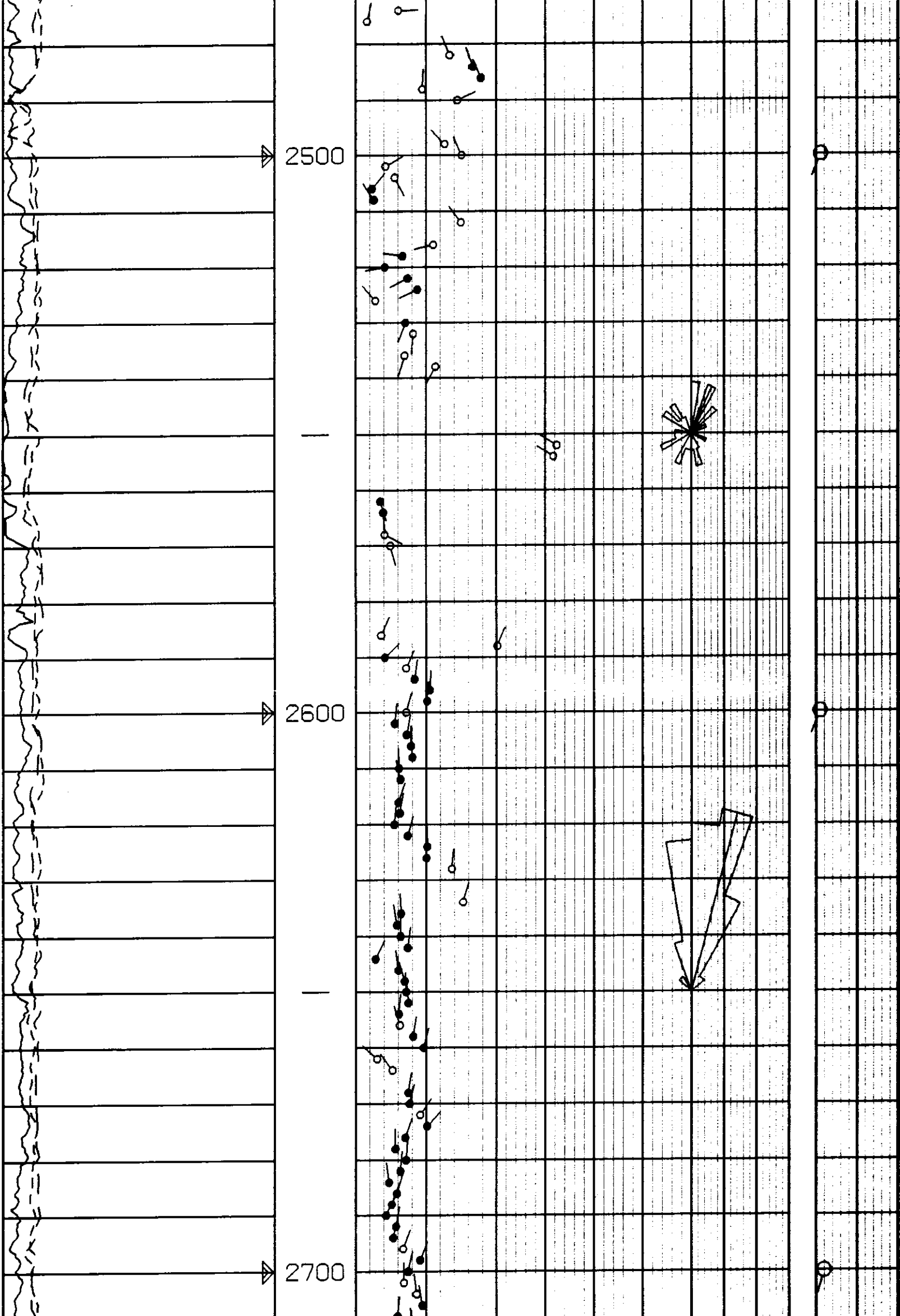

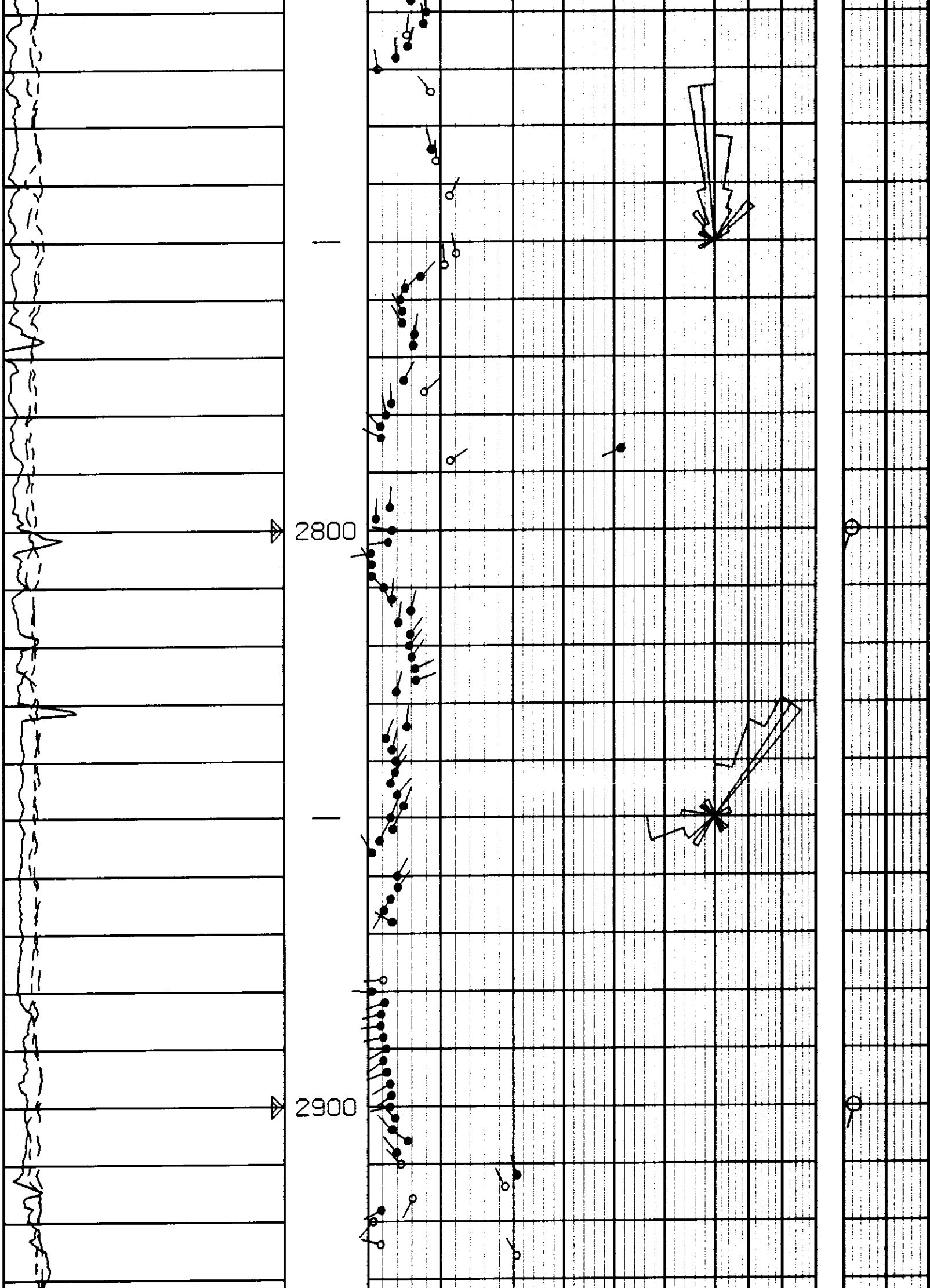

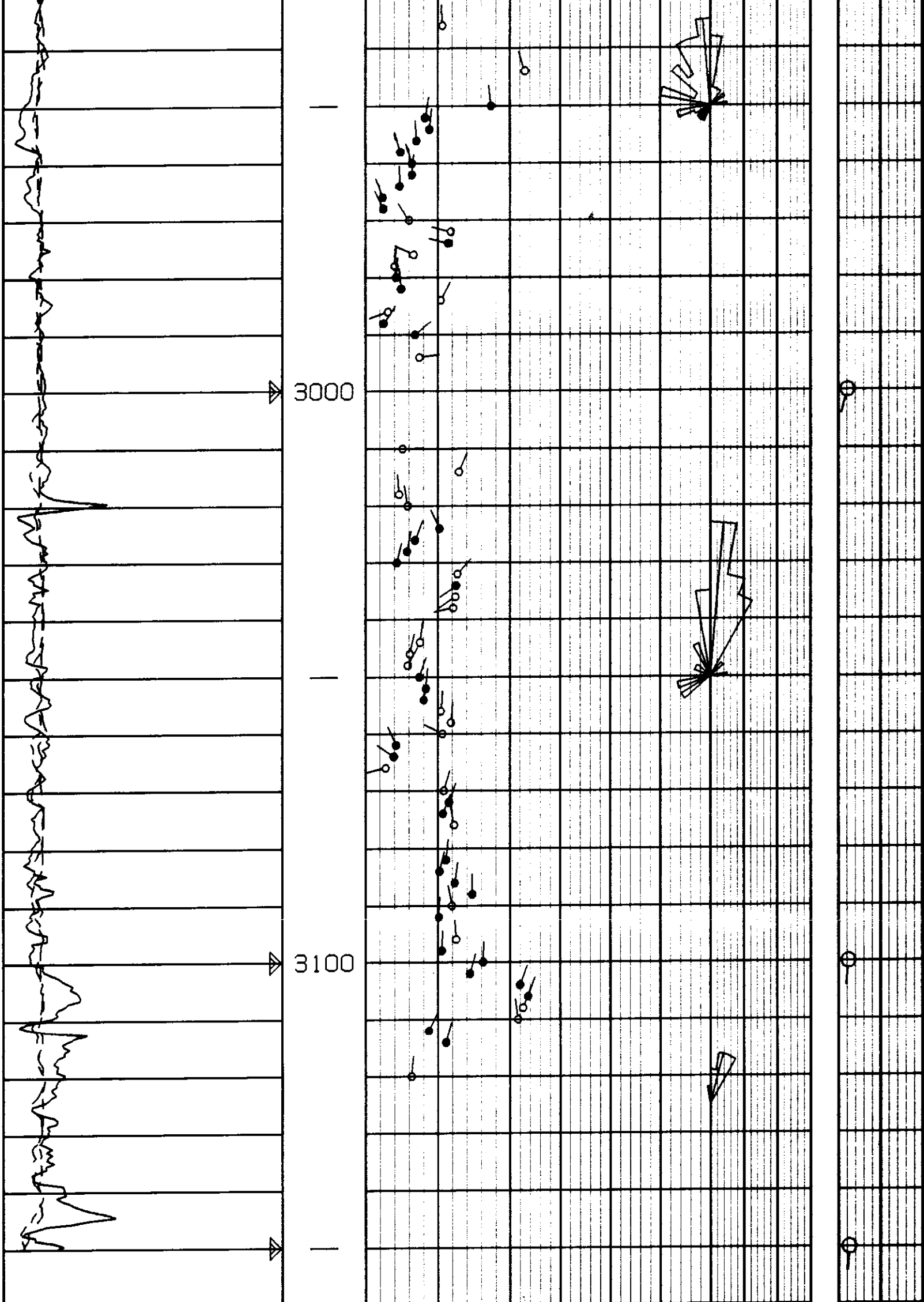

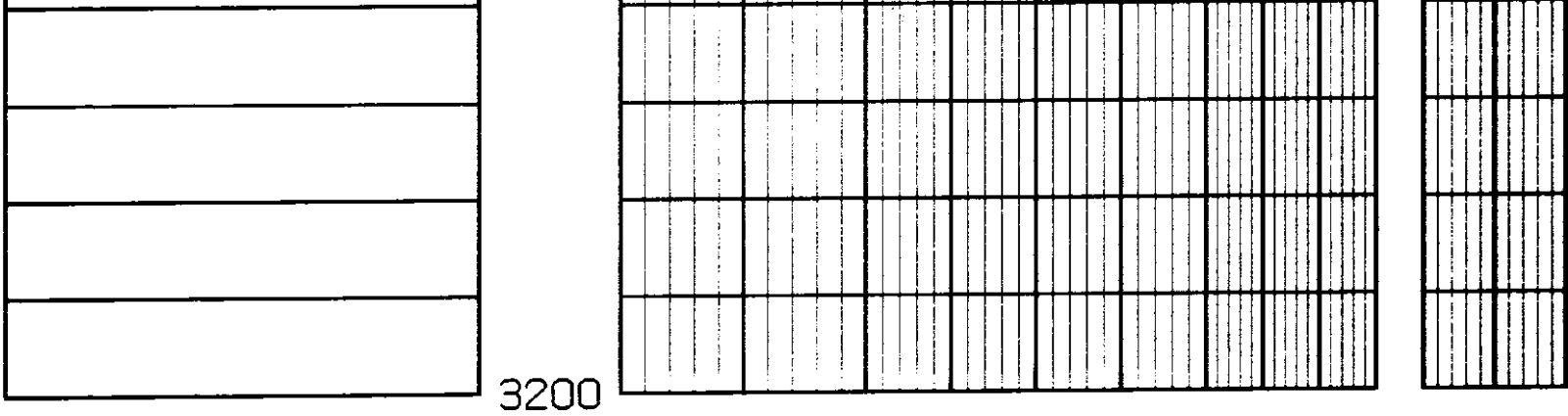

ZONE FROM 2962 TO 3148

CORRELATION CURVE

DEPTHS

DIP ANGLE AND DIRECTION

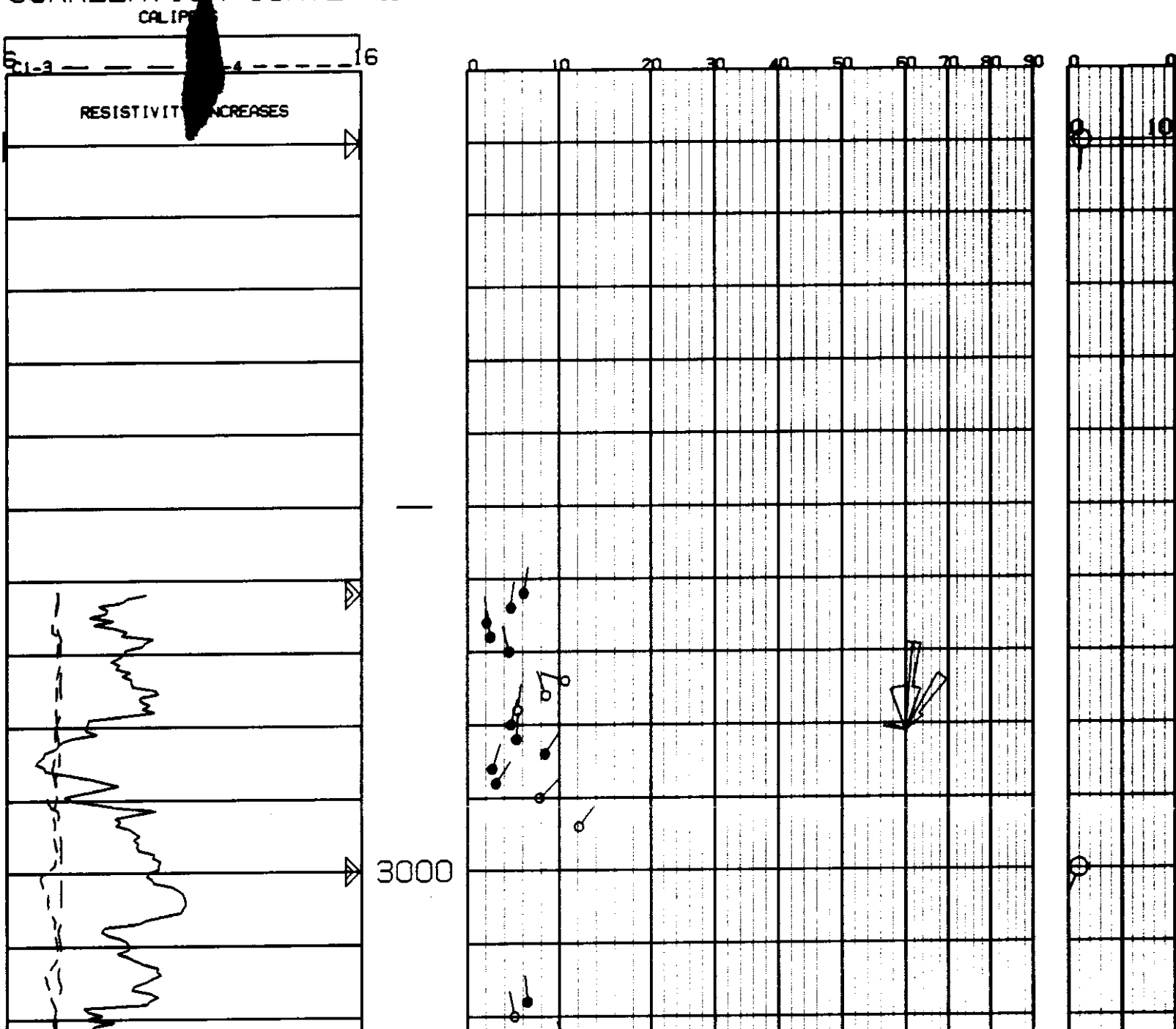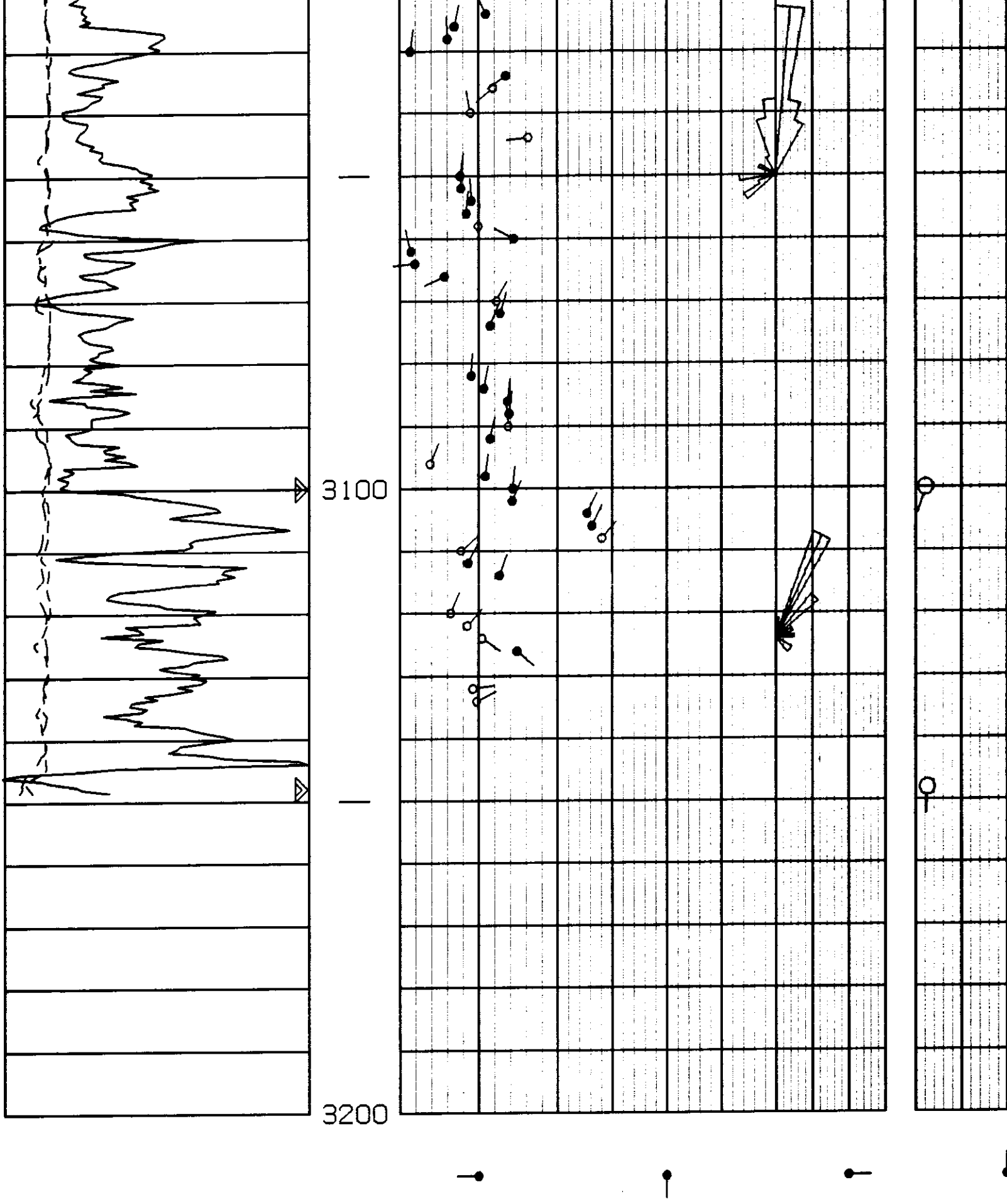BOREHOLE DRIFT