CC 11-34-65

WELEX

OPEN HOLE

COMPENSATED ACOUSTIC LOG

COMP. ARCO OIL AND GAS
WELL COLUMBIA COUNTY #11-34-6
FIELD MIST
COUNTY COLUMBIA ST. OREGON

COMPANY	ARCO OIL AND GAS
WELL	COLUMBIA COUNTY 11-34-65
FIELD	MIST
COUNTY	COLUMBIA STATE OREGON
API NO.	N/A
LOCATION	SOUTH 89 DEG. 51 MIN. 19 SEC. EAST 807.65 FEET SOUTH 0 DEG. 08 MIN. 41 SEC. WEST 1030.96 FEET FROM NW CORNER OF:
SEC. 34	TWP. 6N RGE. 5W

OTHER SERVICES
DIG

PERMANENT DATUM G.L. ELEV. 1020.05
LOG MEASURED FROM K.B. 10.0 FT. ABOVE PERM. DATUM
DRILLING MEASURED FROM K.B.

ELEV.: K.B. 1030.05
D.F. --
G.L. 1020.05

DATE	AUGUST 11, 1987			
RUN NO.	ONE			
DEPTH-DRILLER	1950			
DEPTH-WELEX	1948			
BTM. LOG INTER.	1945			
TOP LOG INTER.	480			
CASING-DRILLER	9 5/8 @ 482	@	@	@
CASING-WELEX	480			
BIT SIZE	7 7/8			
TYPE FLUID IN HOLE	POLYMER			
DENS. : VISC.	10.0 : 45	:	:	:
PH : FLUID LOSS	10.6 : 4.8 ML	: ML	: ML	: ML
SOURCE OF SAMPLE	CIRCULATED			
RM @ MEAS. TEMP.	2.8 @ 68 F	@ F	@ F	@ F
RMF @ MEAS. TEMP.	2.5 @ 70 F	@ F	@ F	@ F
RMC @ MEAS. TEMP.	5.0 @ 70 F	@ F	@ F	@ F
SOURCE RMF RMC	MEAS. : MEAS.	:	:	:
RM @ BHT	2.0 @ 97 F	@ F	@ F	@ F
TIME CIRC. STOPPED	2:00 PM			
TIME ON BOTTOM	4:00 PM			
MAX. REC. TEMP.	97 F@ BHT	F@	F@	F@
EQUIP. : LOCATION	1888 : WDLD	:	:	:
RECORDED BY	R.E. GREUTERT			
WITNESSED BY	MR. WYDRINSKI			

CONFIDENTIAL

FOLD HERE

SERVICE TICKET NO.: 25155-9 API SERIAL NO.: N/A PCM VERSION: V1.07 09/06/85

EQUIPMENT DATA

GAMMA		ACOUSTIC		DENSITY		NEUTRON	
RUN NO.		RUN NO.	ONE	RUN NO.		RUN NO.	
SERIAL NO.		SERIAL NO.	70075	SERIAL NO.		SERIAL NO.	
MODEL NO.		MODEL NO.	200	MODEL NO.		MODEL NO.	
DIAMETER		NO. OF CENT.	THREE	DIAMETER		DIAMETER	
DETECTOR MODEL NO.		SPACING	2 FEET	LOG TYPE		LOG TYPE	
TYPE				SOURCE TYPE		SOURCE TYPE	
LENGTH		LSA	YES NO	SERIAL NO.		SERIAL NO.	
DISTANCE TO SOURCE		FWDA	YES NO	STRENGTH		STRENGTH	

LOGGING DATA

GENERAL				GAMMA		ACOUSTIC			DENSITY			NEUTRON		
RUN	DEPTHS		SPEED	SCALE		SCALE			SCALE			SCALE		
NO.	FROM	TO	FT/MIN	L	R	L	R	MATRIX	L	R	MATRIX	L	R	MATRIX
ONE	1950	482	35			170	70	57						

REMARKS: THANKS OPERATORS MIKE EMERSON AND JOHN SNORTMAN.

WELEX DOES NOT GUARANTEE THE ACCURACY OF ANY INTERPRETATION OF LOG DATA. CONVERSION OF LOG DATA TO PHYSICAL ROCK PARAMETERS, OR RECOMMENDATIONS WHICH MAY BE GIVEN BY WELEX PERSONNEL OR WHICH MAY APPEAR ON THE LOG OR IN ANY OTHER FORM. ANY USER OF SUCH DATA, INTERPRETATIONS, OR CONVERSIONS, OR RECOMMENDATIONS AGREES THAT WELEX IS NOT RESPONSIBLE, EXCEPT WHERE DUE TO GROSS NEGLIGENCE OR WILFULL MISCONDUCT FOR ANY LOSS, DAMAGES, OR EXPENSES RESULTING FROM THE USE THEREOF.

2" = 100'

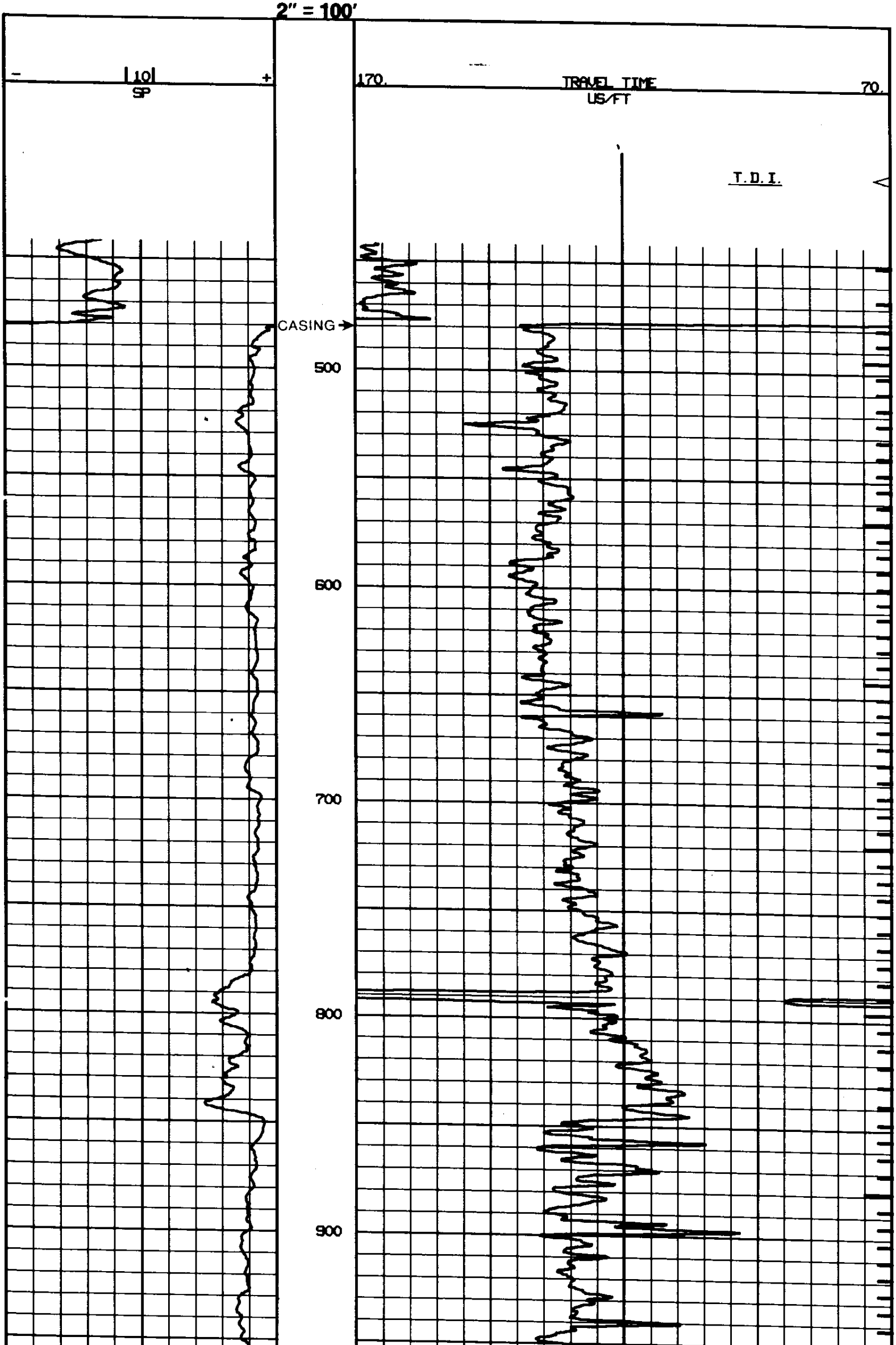

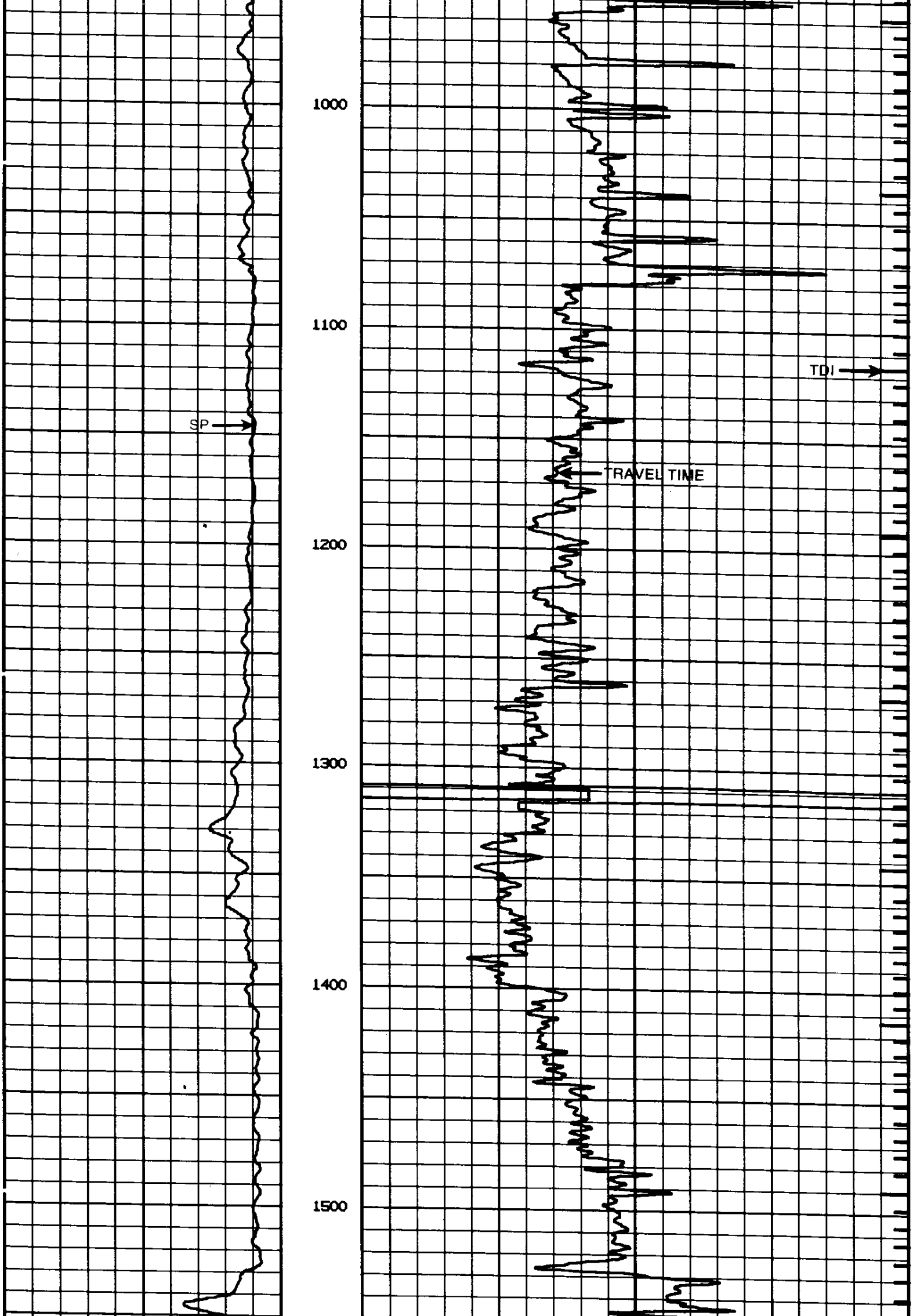

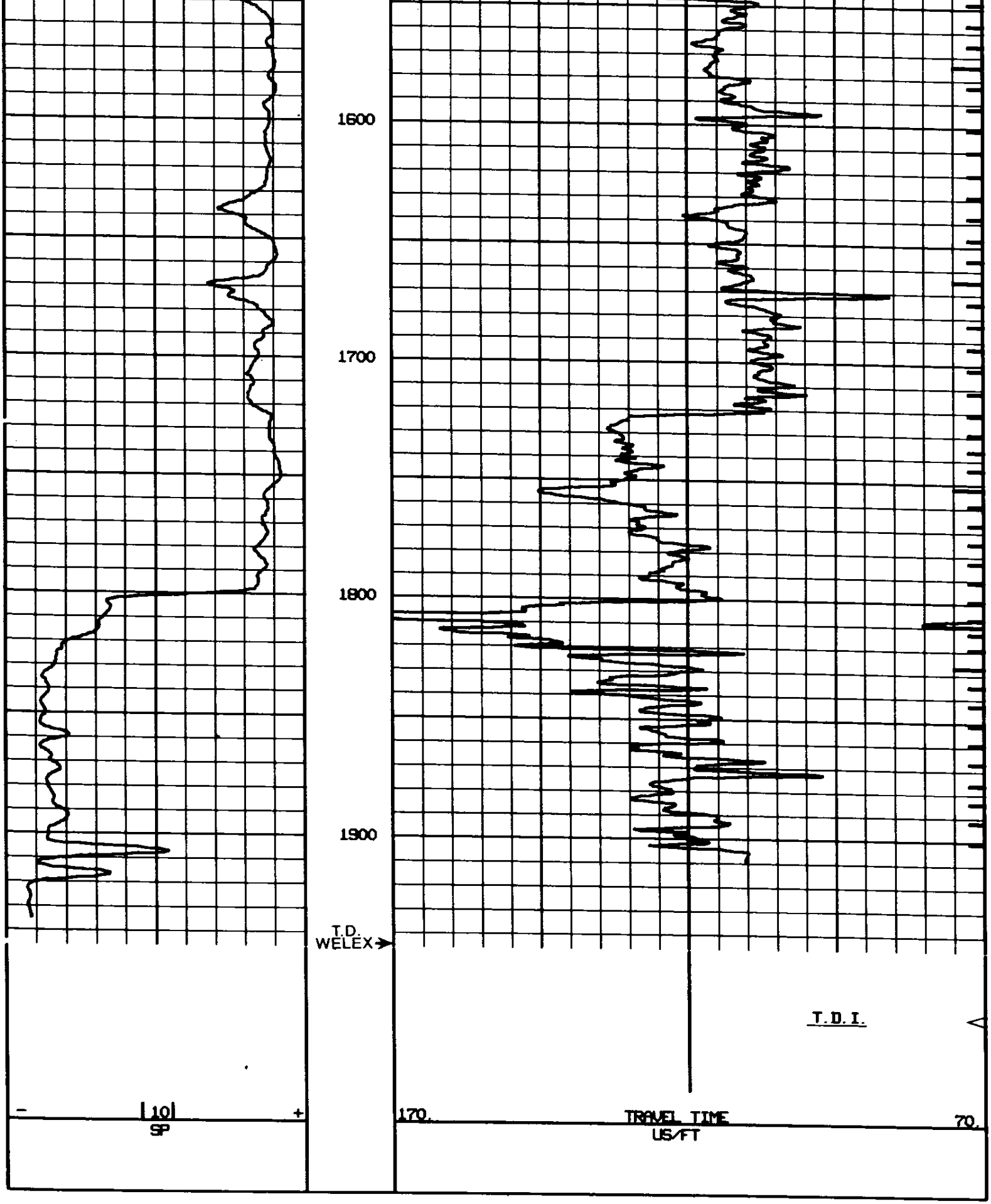

REPEAT SECTION

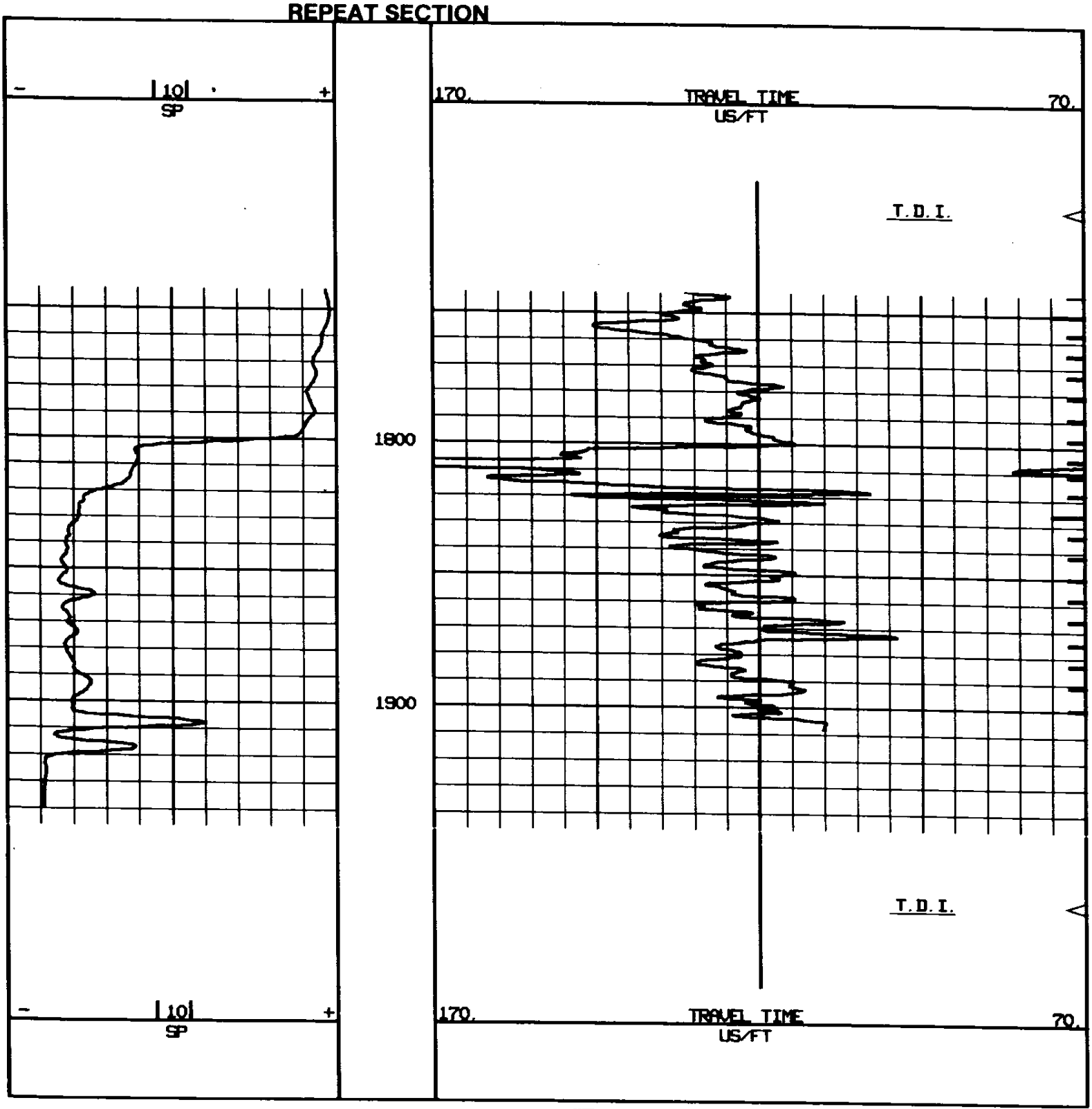

5" = 100'

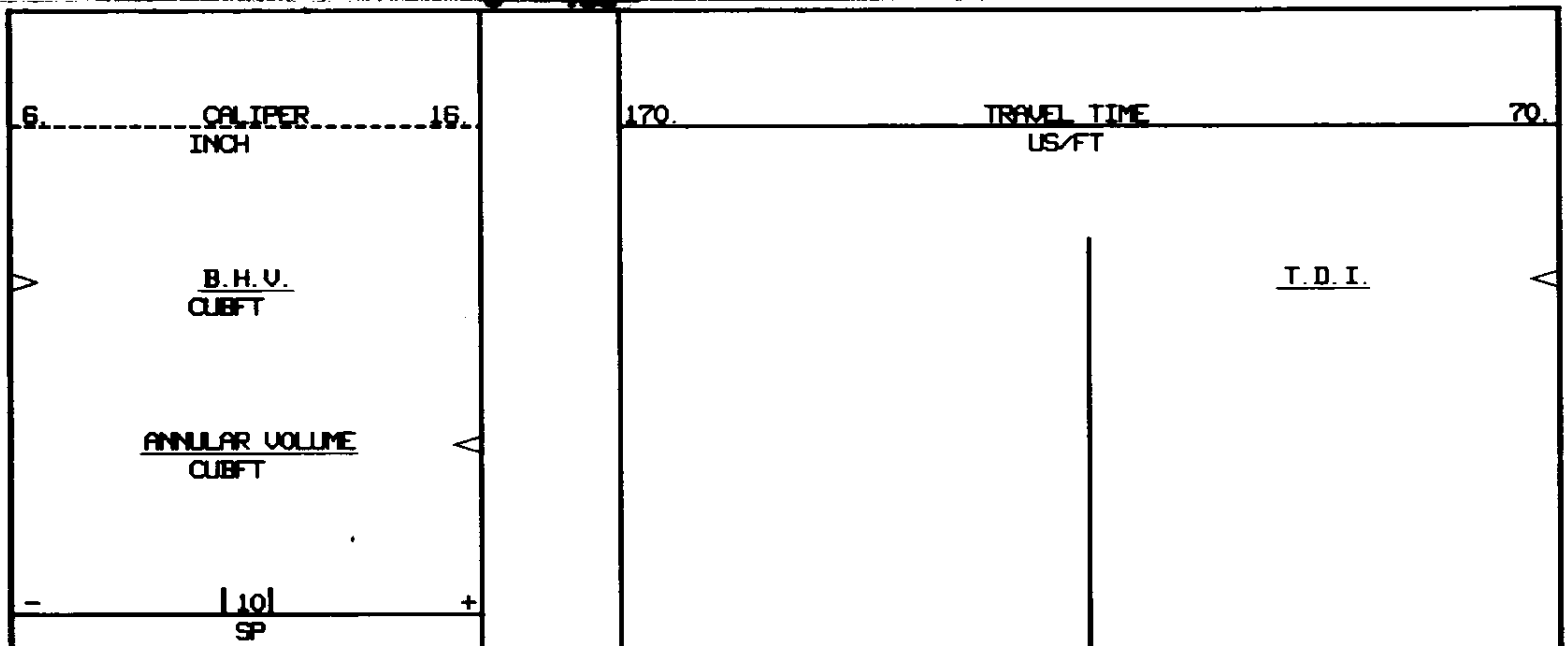

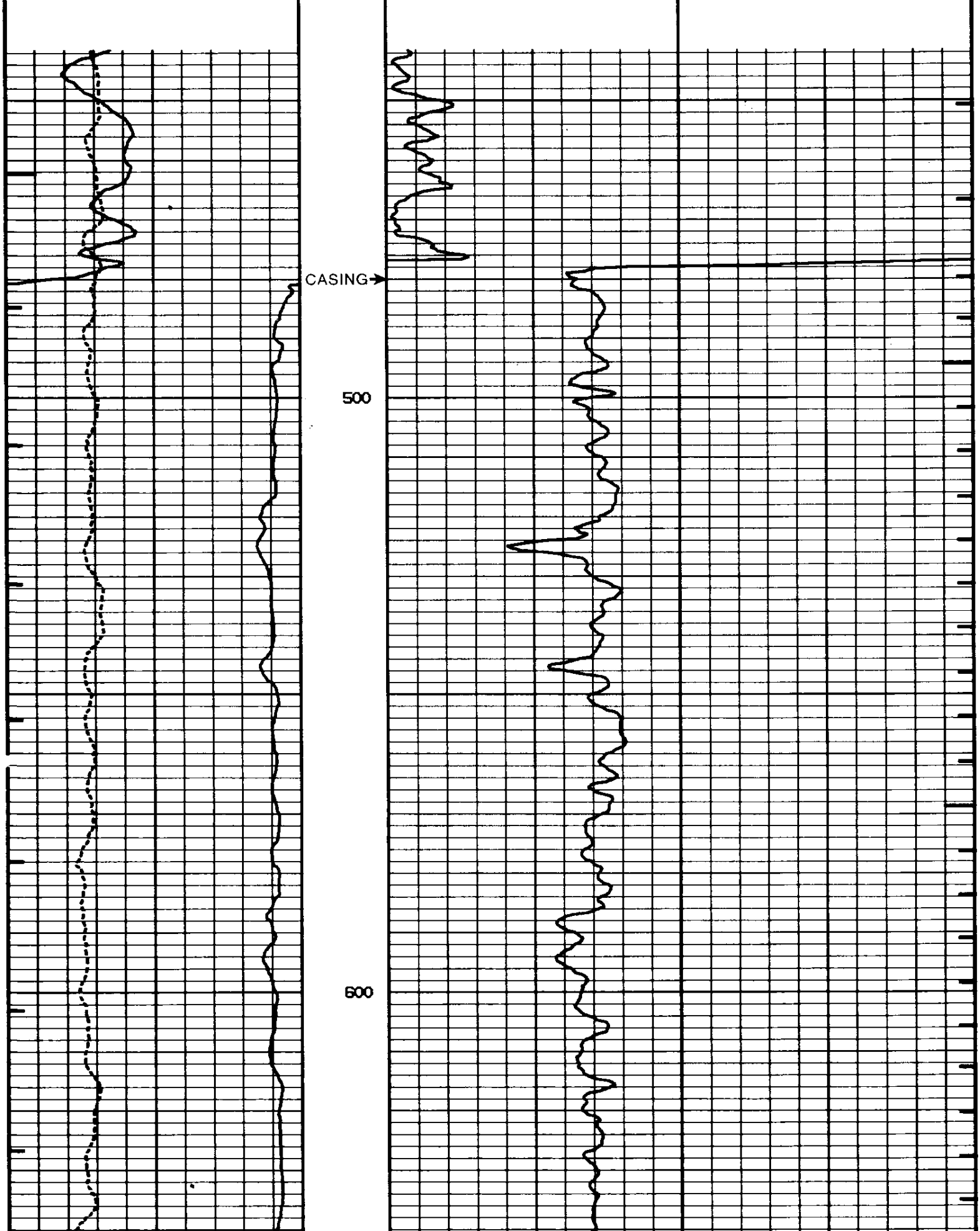

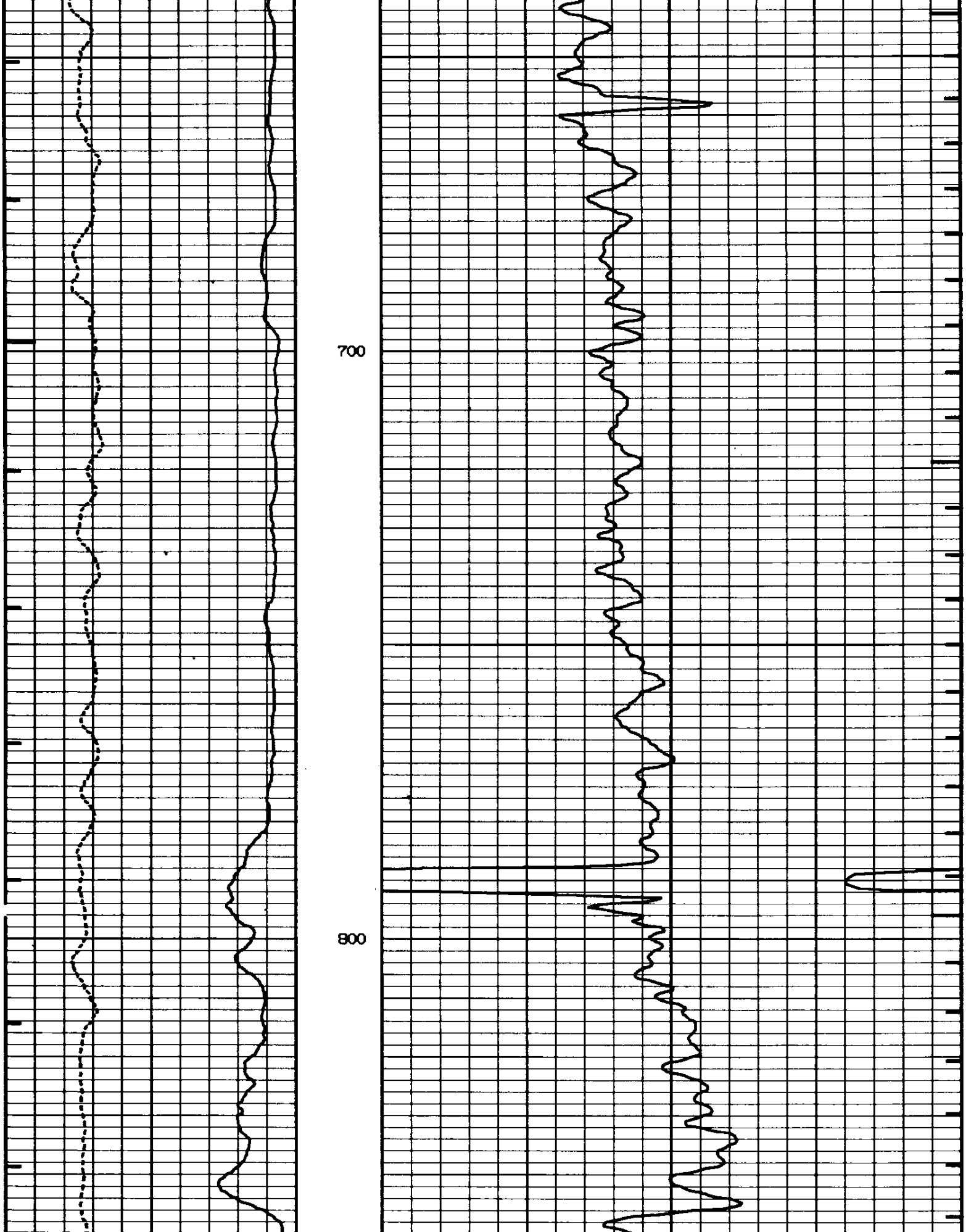

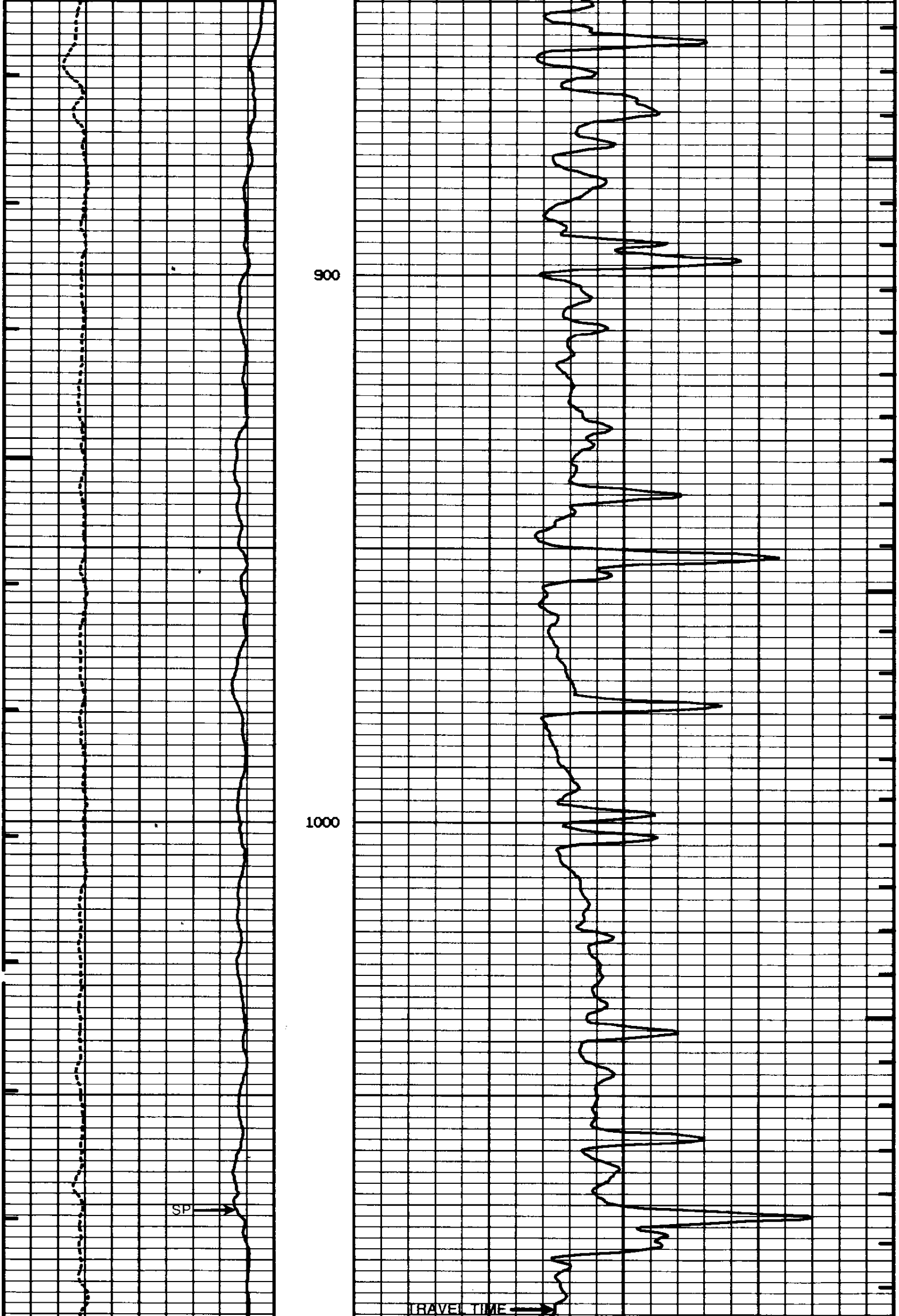

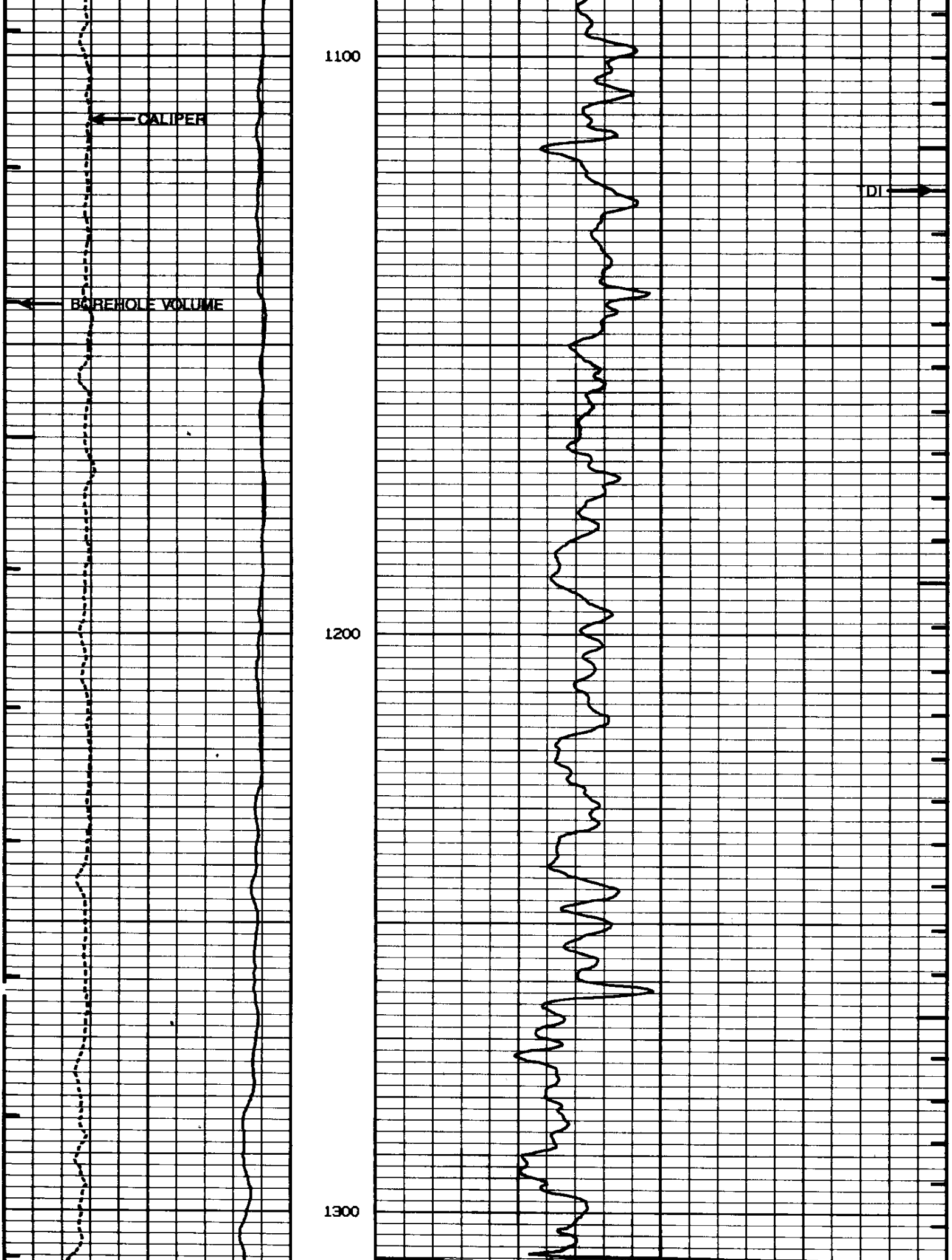

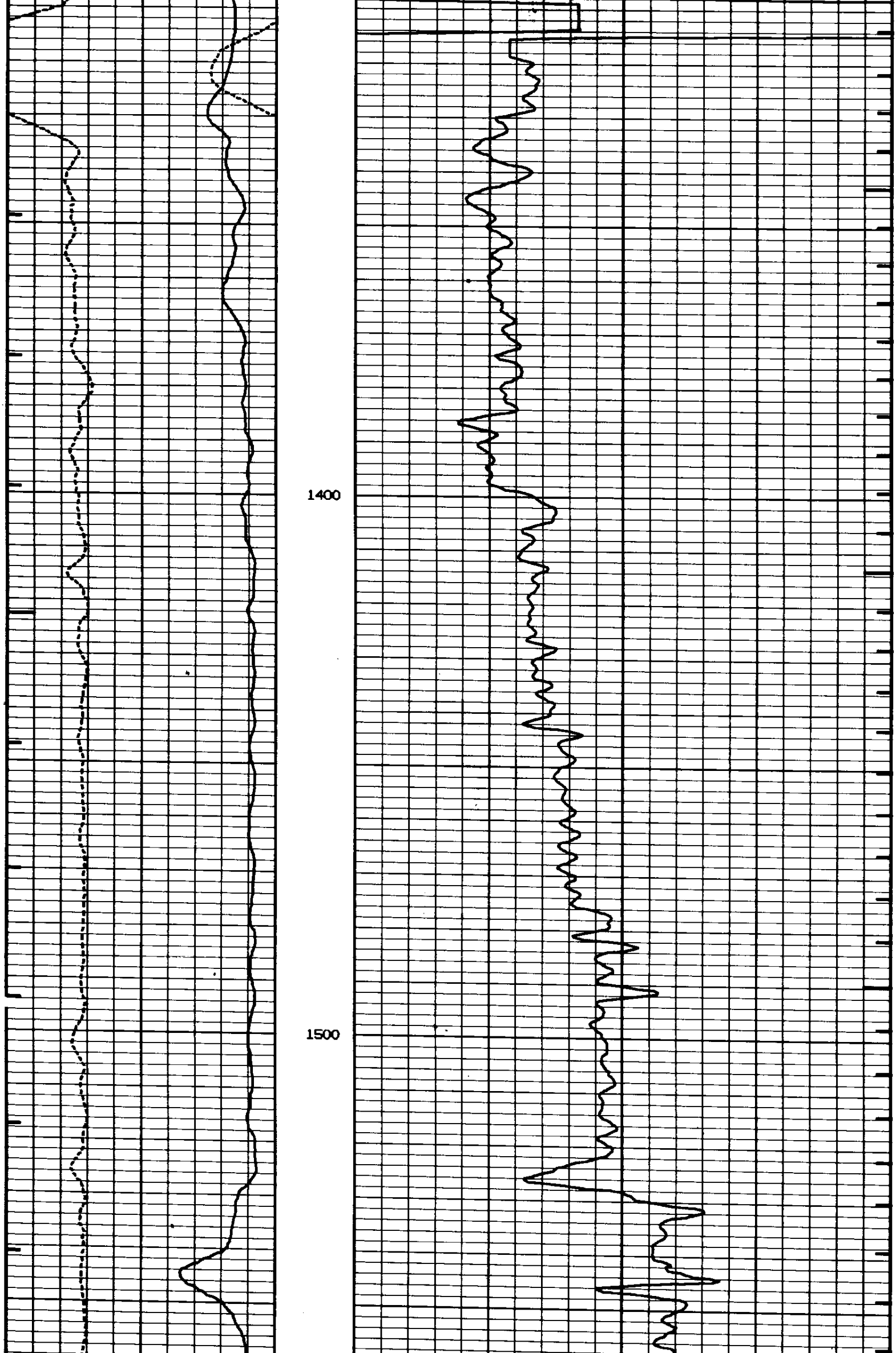

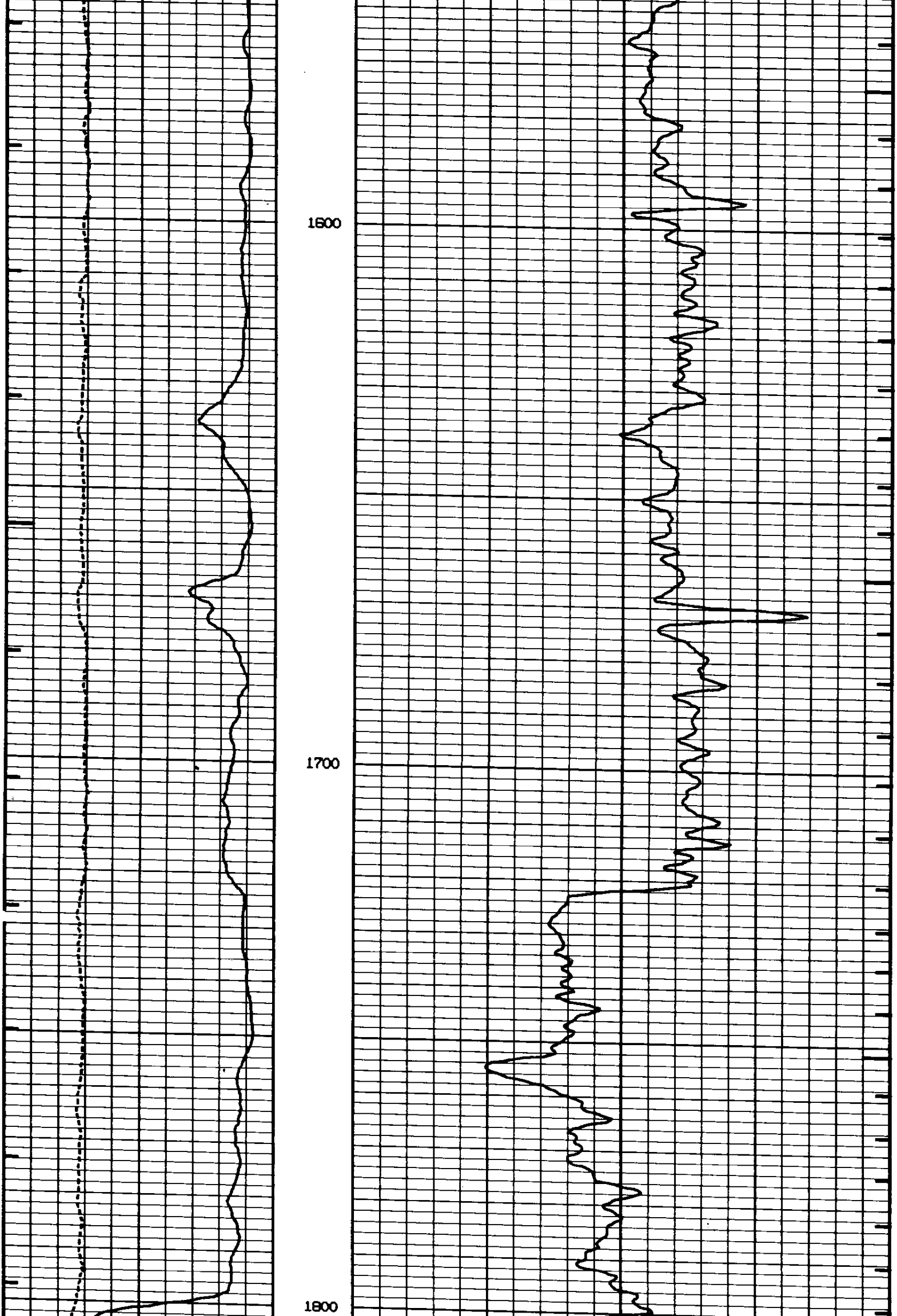

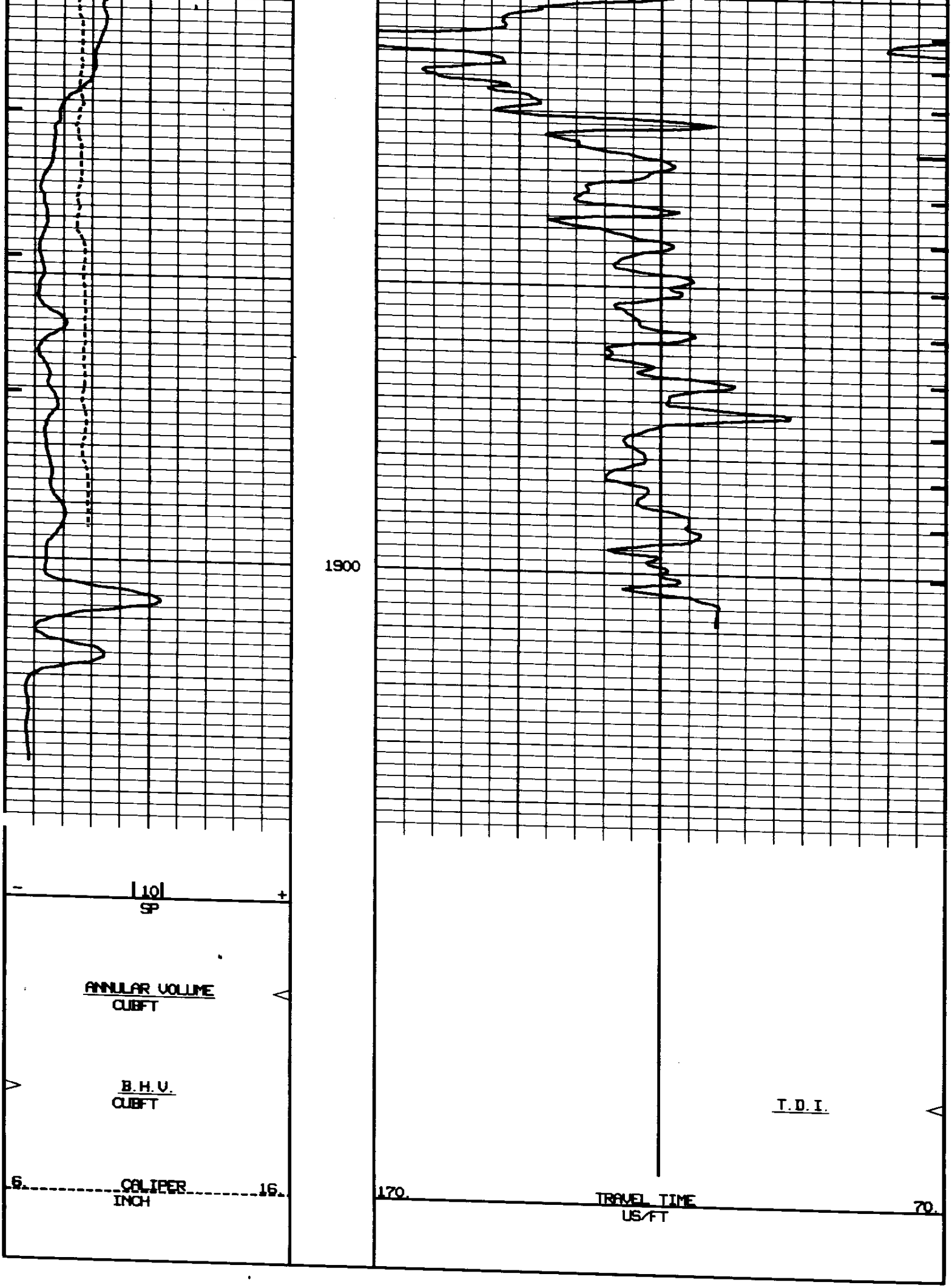

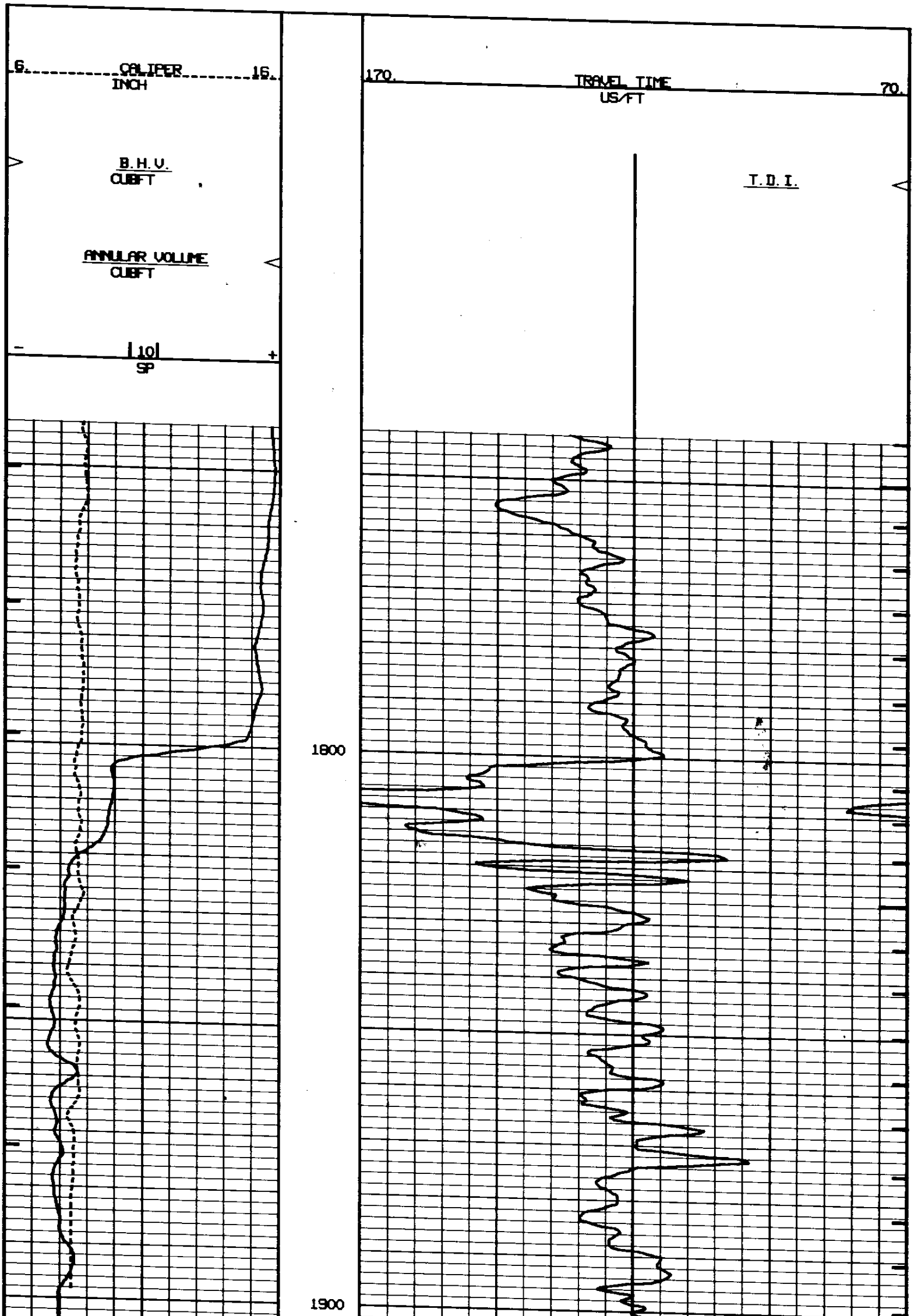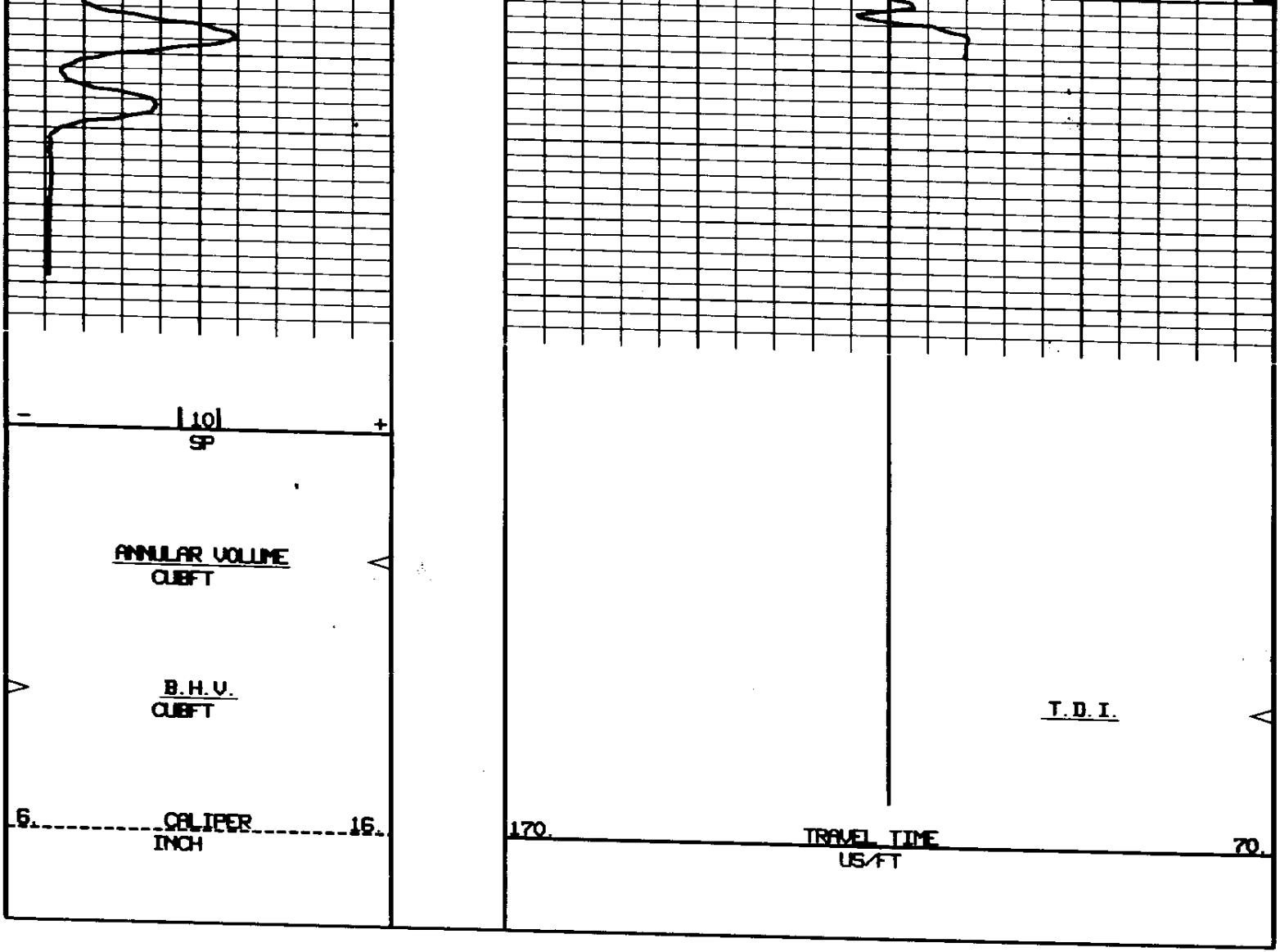REPEAT SECTION