Welex 5"=100'

DUAL INDUCTION GUARD LOG

WITH 2" LINEAR CORRELATION LOG

COMPANY REICHHOLD ENERGY CORPORATION
WELL COLUMBIA COUNTY 13 2
FIELD MIST NEHALEM BASIN
County COLUMBIA State OR.

COMPANY REICHHOLD ENERGY CORPORATION

WELL COLUMBIA COUNTY 13 2

FIELD MIST NEHALEM BASIN

COUNTY COLUMBIA STATE OREGON

RECEIVED-PTLD
OCT 5 1980
DEPT OF GEOLOGY & MINERAL ...

Location
1626' NORTH & 629' EAST OF SOUTHWEST CORNER:
Sec. 2 Twp. 6N Rge. 5W

Other Services:
CAVL
DIP 5"

Permanent Datum G.L. Elev. 1020.83
Log Measured From K.B. 10.5 Ft. Above Perm. Datum
Drilling Measured From K.B.

Elev.: K.B. 1031.33
D.F.
G.L. 1020.83

Date	7-31-80			
Run No.	ONE			
Depth—Driller	3709			
Depth—Welex	3709			
Btm. Log Inter.	3707			
Top Log Inter.	407			
Casing—Driller	7 @ 405	@	@	@
Casing—Welex	407			
Bit Size	6 1/4			
Type Fluid in Hole	LIGNO-SULF MUD			
Dens. I Visc.	69 I 38	I	I	I
pH I Fluid Loss	12.5 I 15 ml	I ml	I ml	I ml
Source of Sample	CIRCULATED			
R_m @ Meas. Temp.	3.75 @ 68 °F	@ °F	@ °F	@ °F
R_{mf} @ Meas. Temp.	4.90 @ 56 °F	@ °F	@ °F	@ °F
R_{mc} @ Meas. Temp.	3.90 @ 58 °F	@ °F	@ °F	@ °F
Source R_{mf} R_{mc}	MEASURED	I	I	I
R_m @ BHT	2.05 @ 124F	@ °F	@ °F	@ °F
Time Since Circ.	3 HOURS			
Max. Rec. Temp.	124F @ T.D.	°F @	°F @	°F @
Equip. I Location	2876 I WDLD	I	I	I
Recorded By	ANDERSON			
Witnessed By	BRUER			

Fold Here

Service Ticket No. Remarks:

Change in Mud Type or Additional Samples

Date | Sample No.	I	I
Depth—Driller		
Type Fluid in Hole		
Dens. | Visc.	I	I
ph | Fluid Loss	I ml	I
Source of Sample		
R_m @ Meas. Temp.	@ °F	@ °F
R_{mf} @ Meas. Temp.	@ °F	@ °F
R_{mc} @ Meas. Temp.	@ °F	@ °F
Source: R_{mf} | R_{mc}	I	I
R_m @ BHT	2.05 @124 °F	@ °F
R_{mf} BHT	2.21 @124 °F	@ °F
R_{mc} BHT	1.82 @124 °F	@ °F

SCALE CHANGES

Type Log	Depth	Scale Up Hole	Scale Down Hole

EQUIPMENT DATA

Run No.	Tool Type and No.	Pad Type	Tool Position	Other
ONE	IND 21674		1 1/2 S.O.	

Welex does not guarantee the accuracy of any interpretation of log data, conversion of log data to physical rock parameters, or recommendations which may be given by Welex personnel or which may appear on the log or in any other form. Any user of such data, interpretations, conversions, or recommendations agrees that Welex is not responsible, except where due to gross negligence or wilful misconduct, for any loss, damages, or expenses resulting from the use thereof.

5"=100'

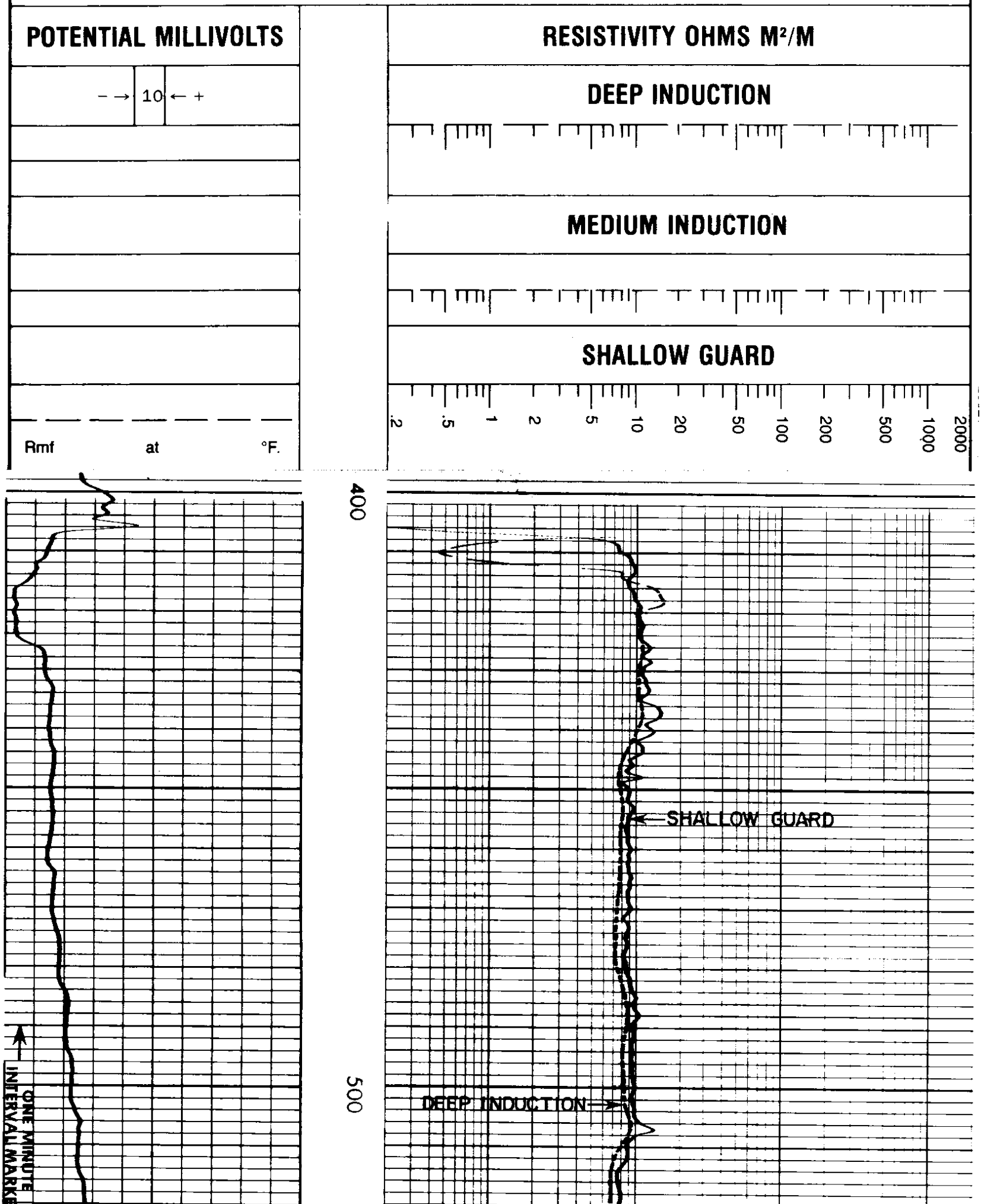

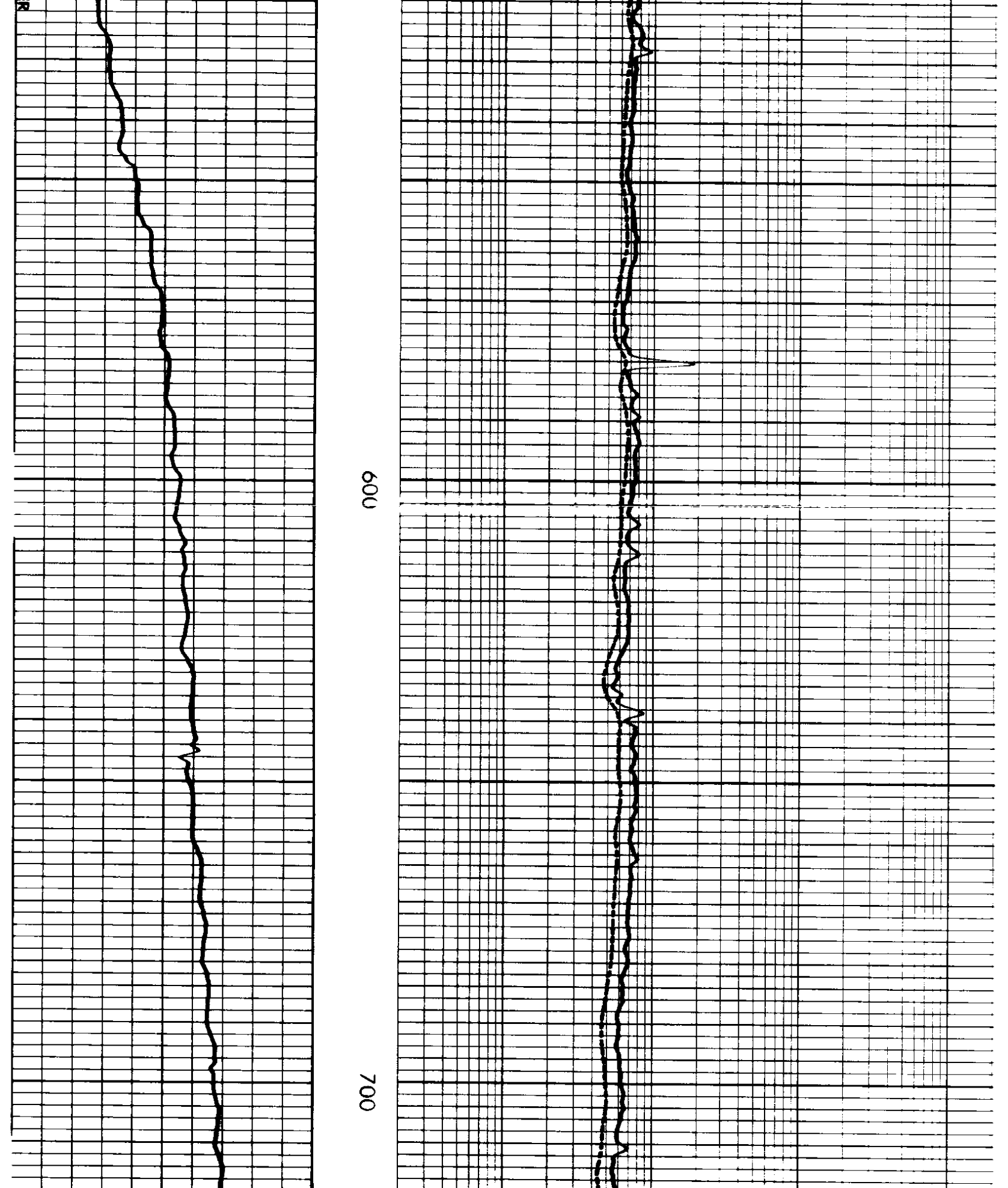

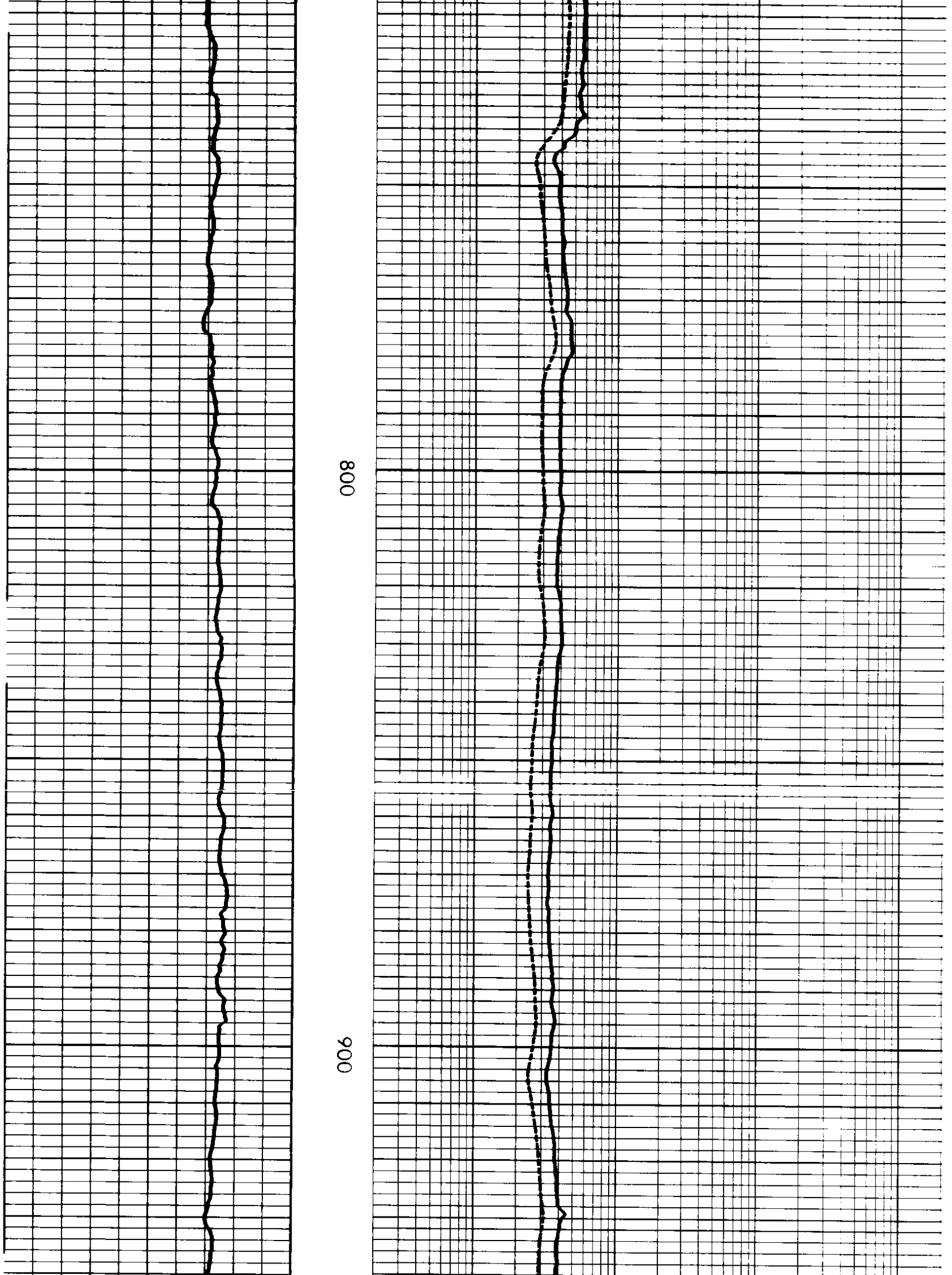

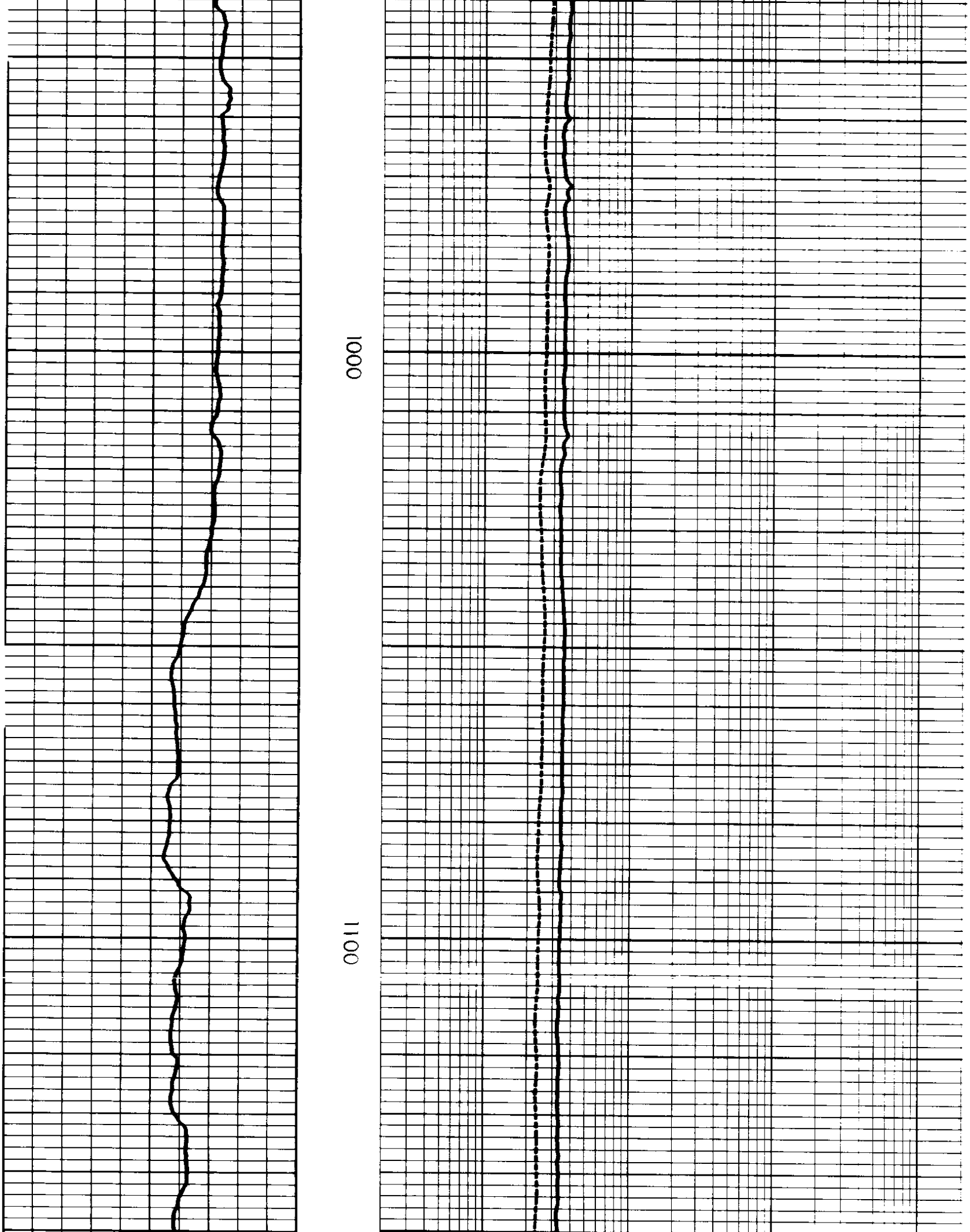

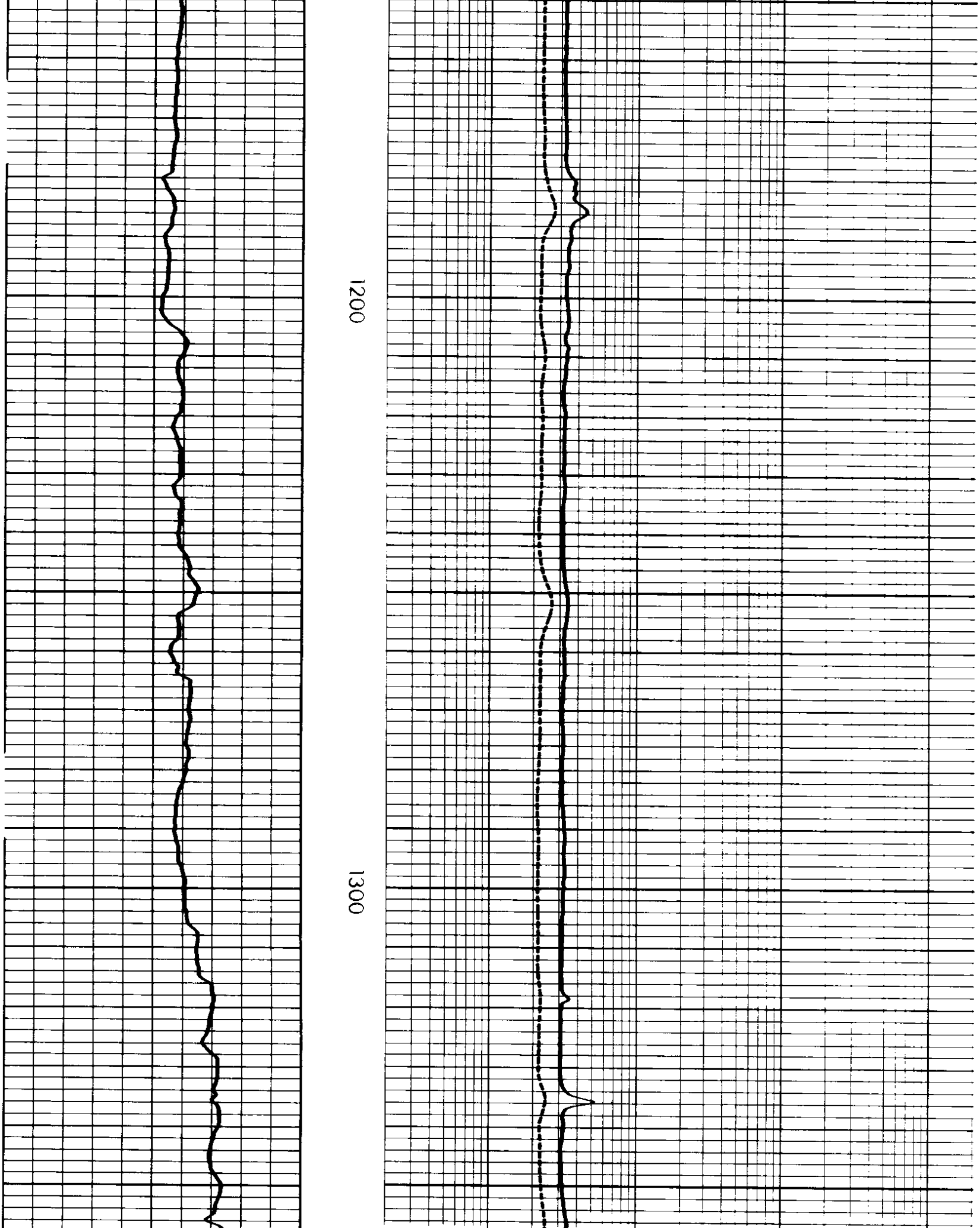

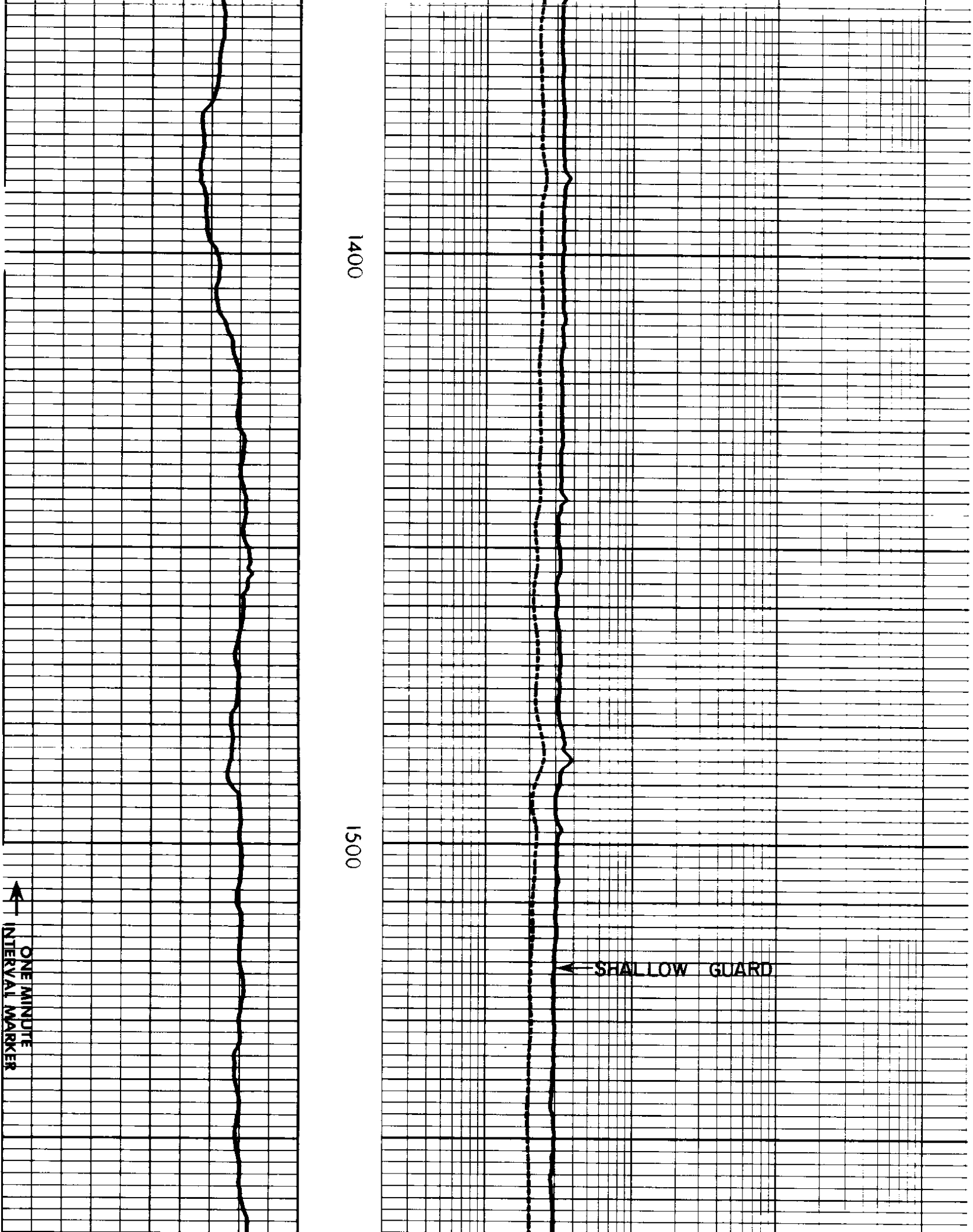

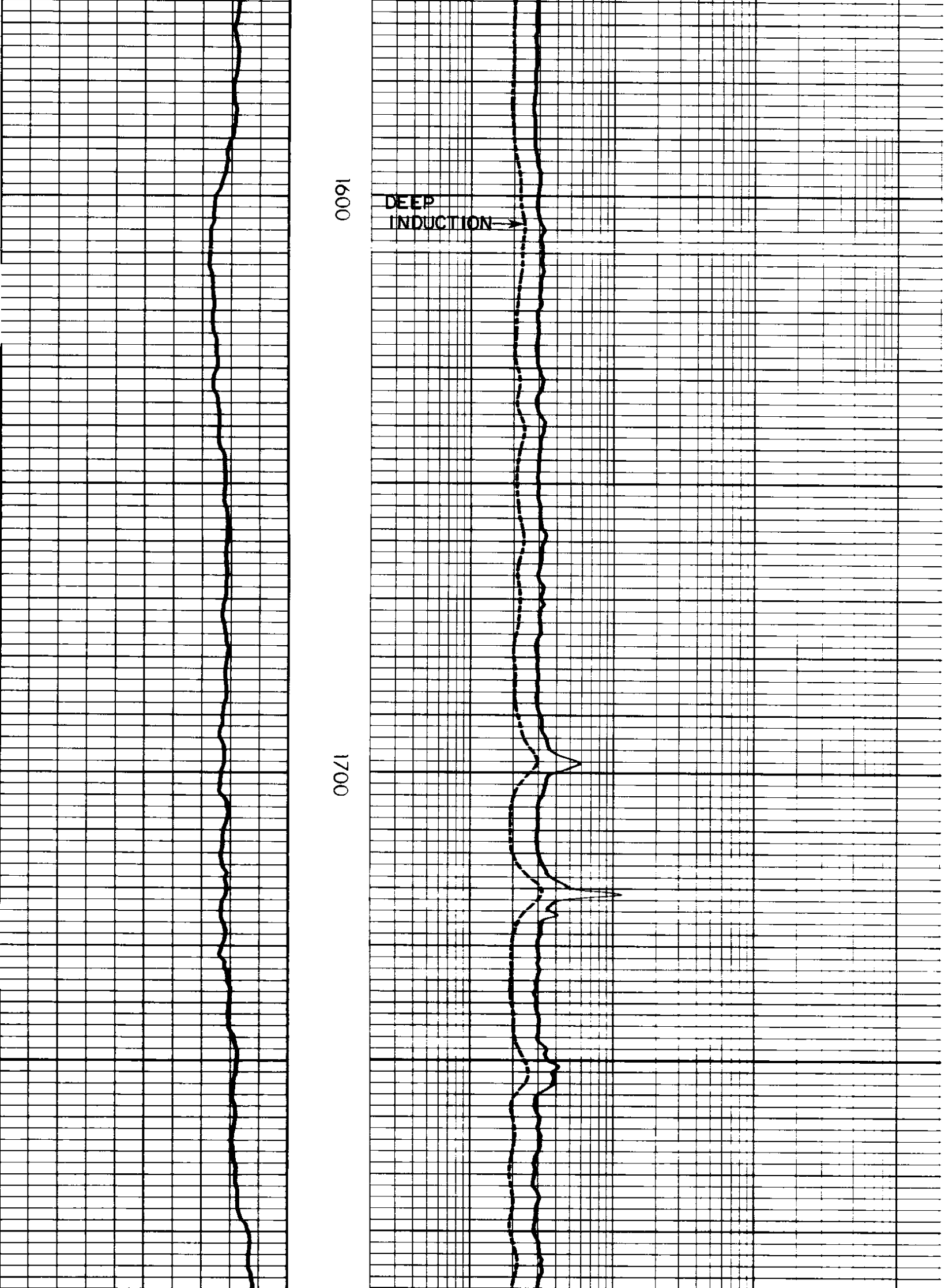

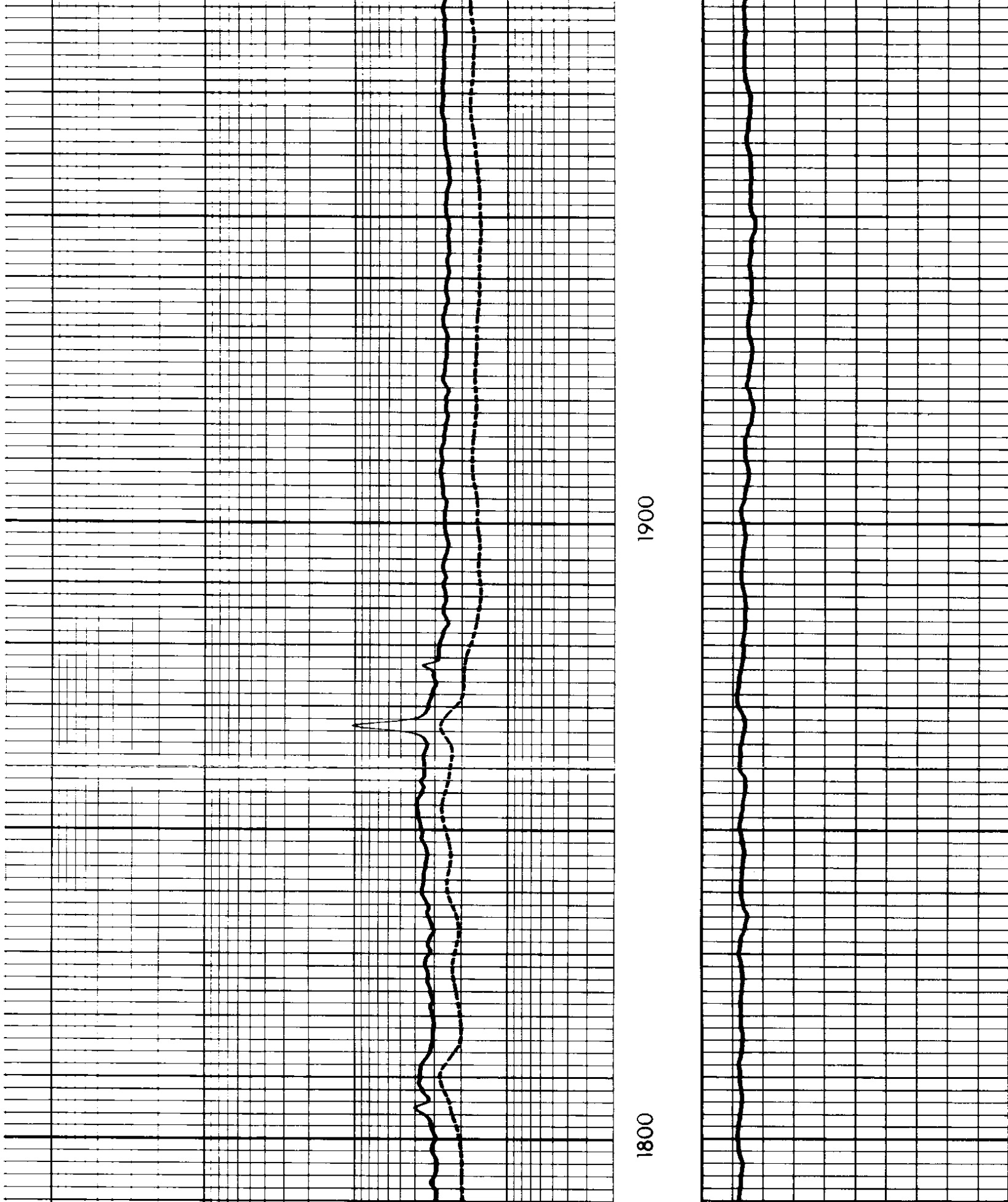

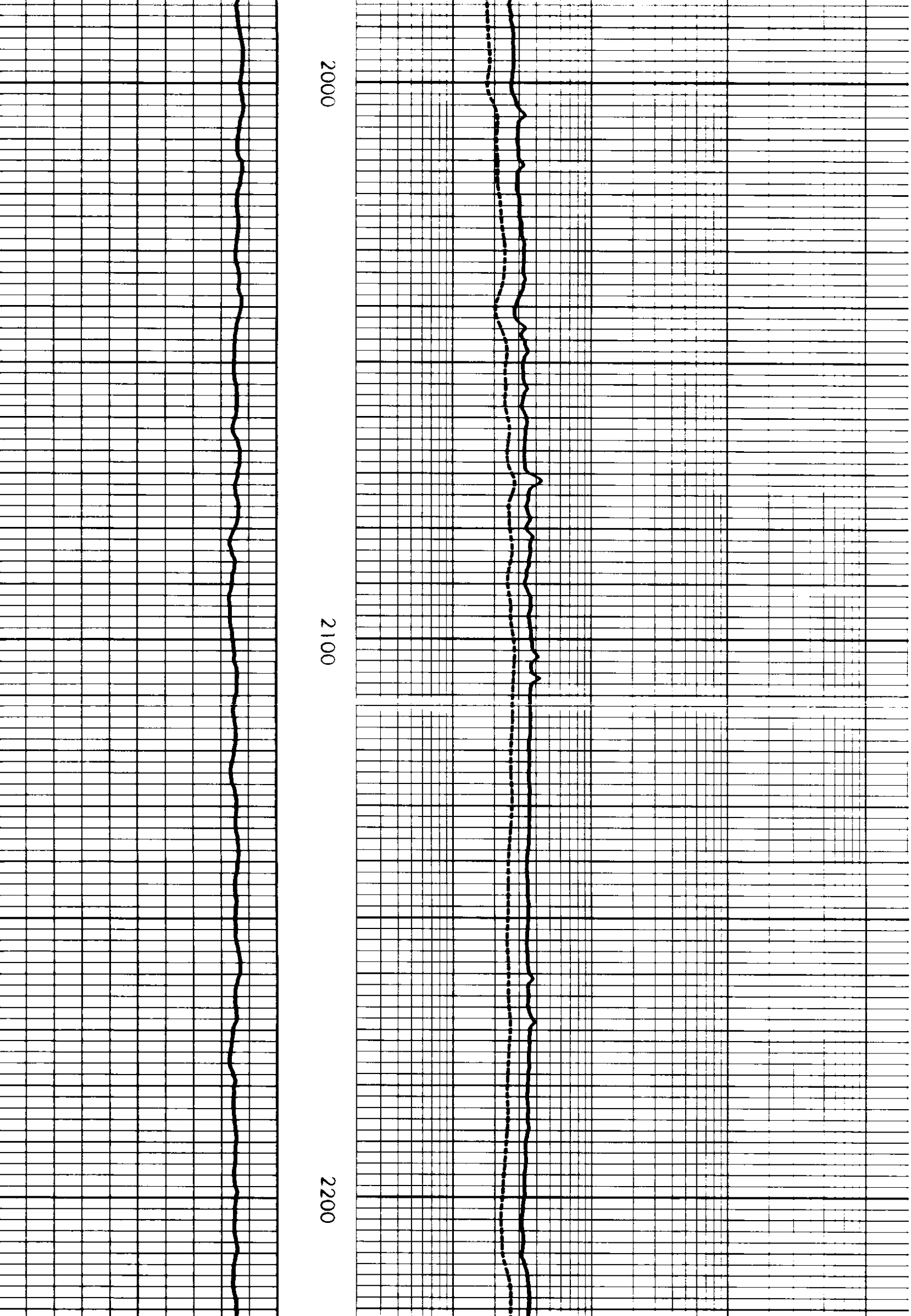

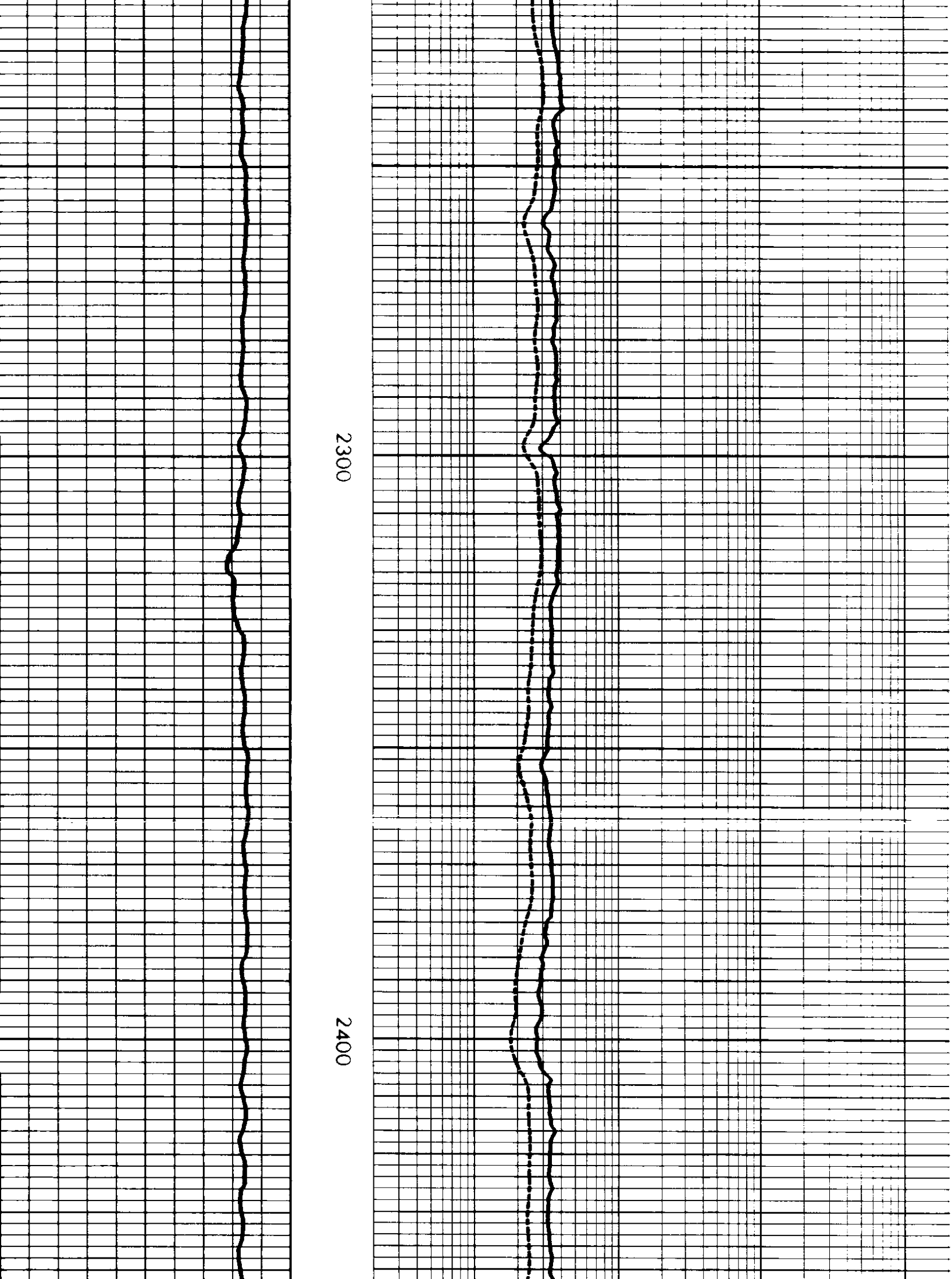

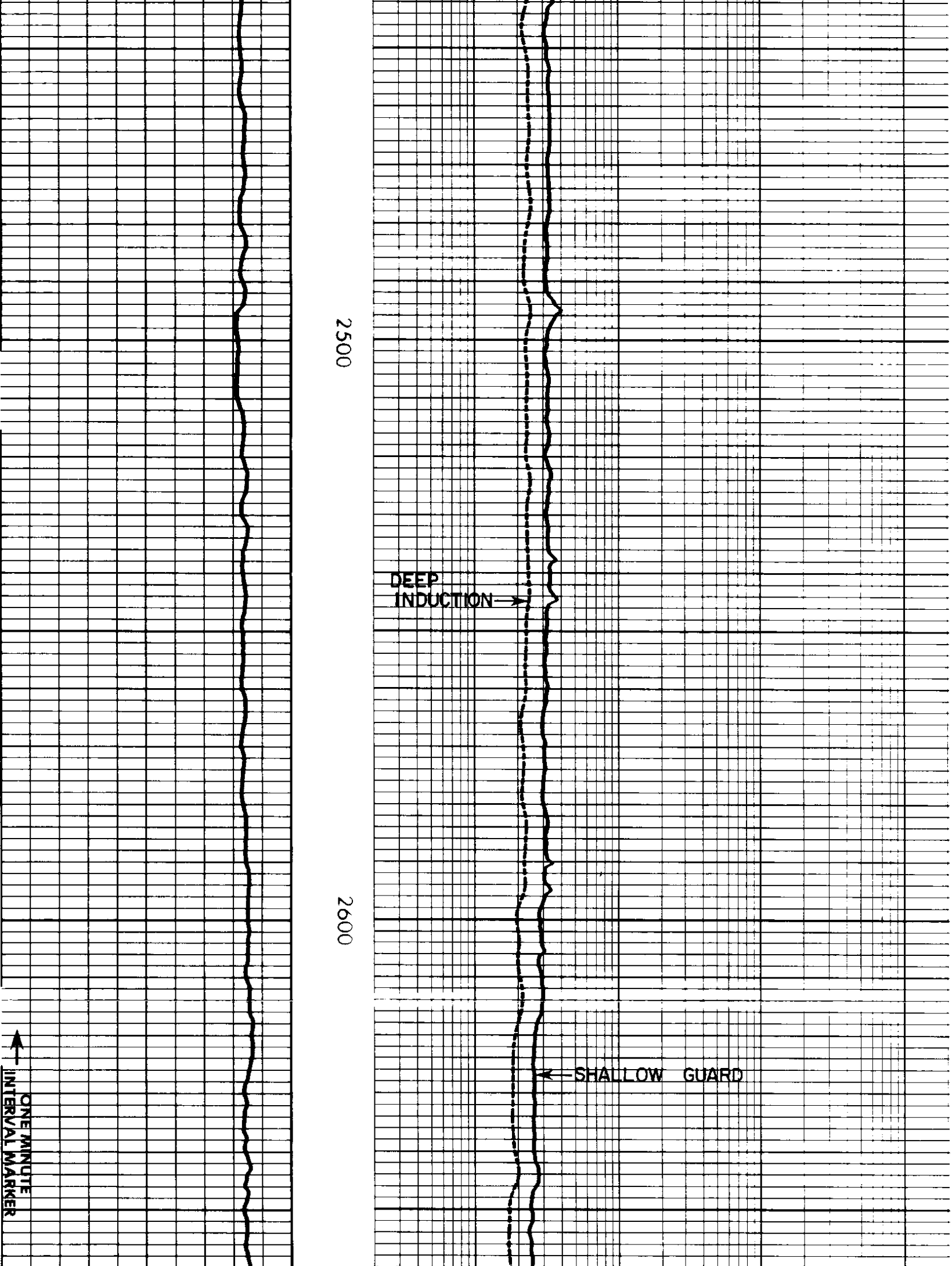

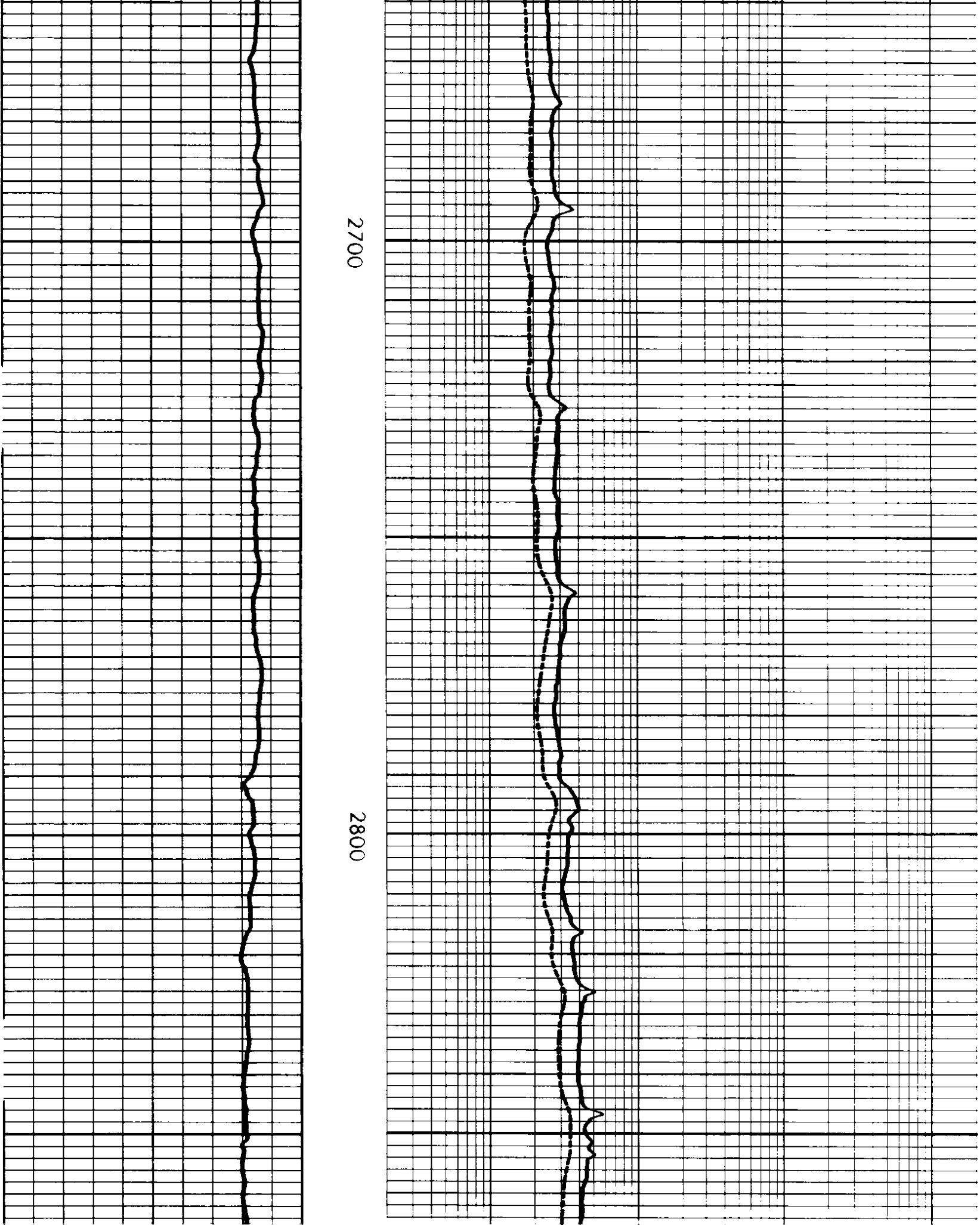

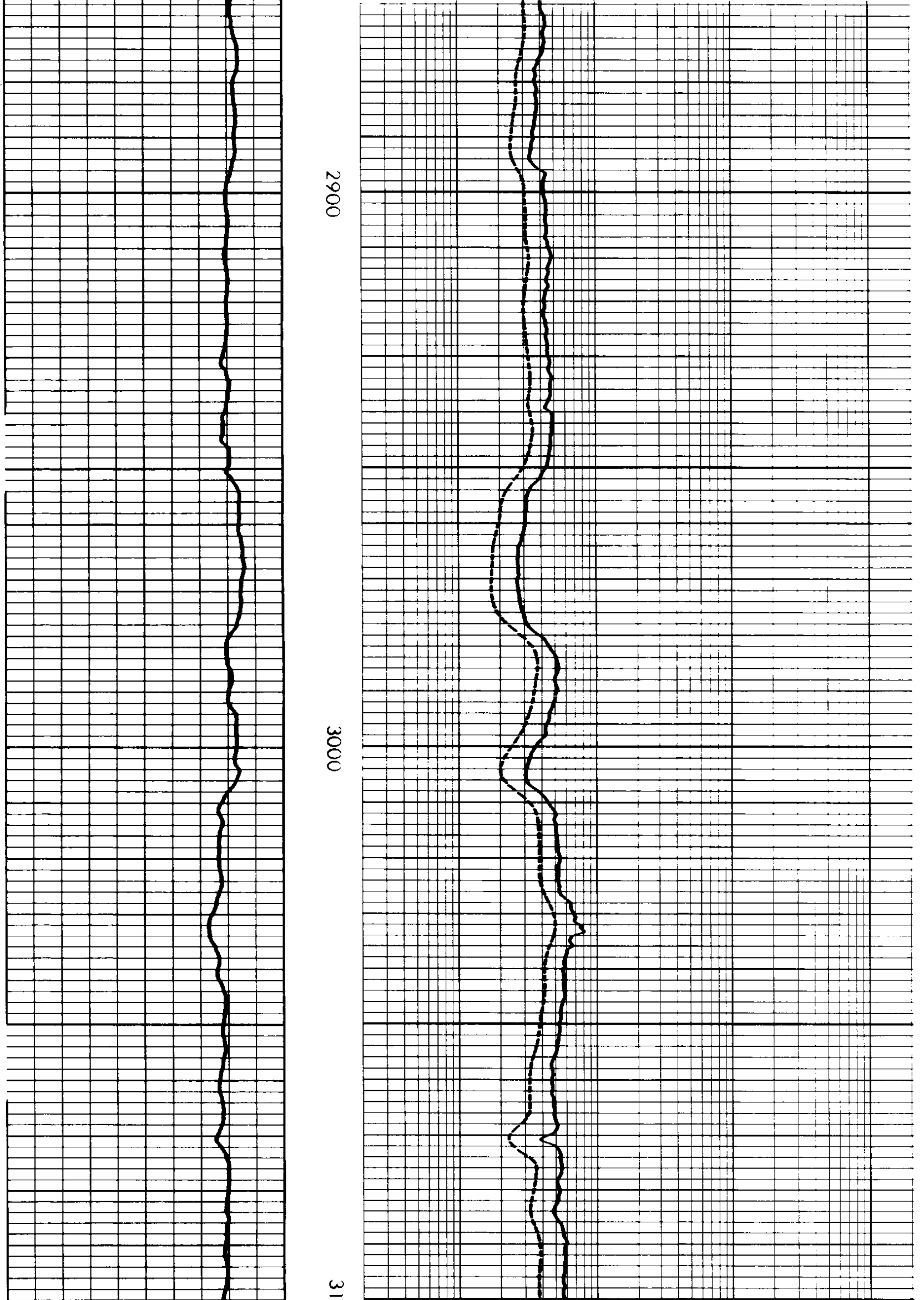

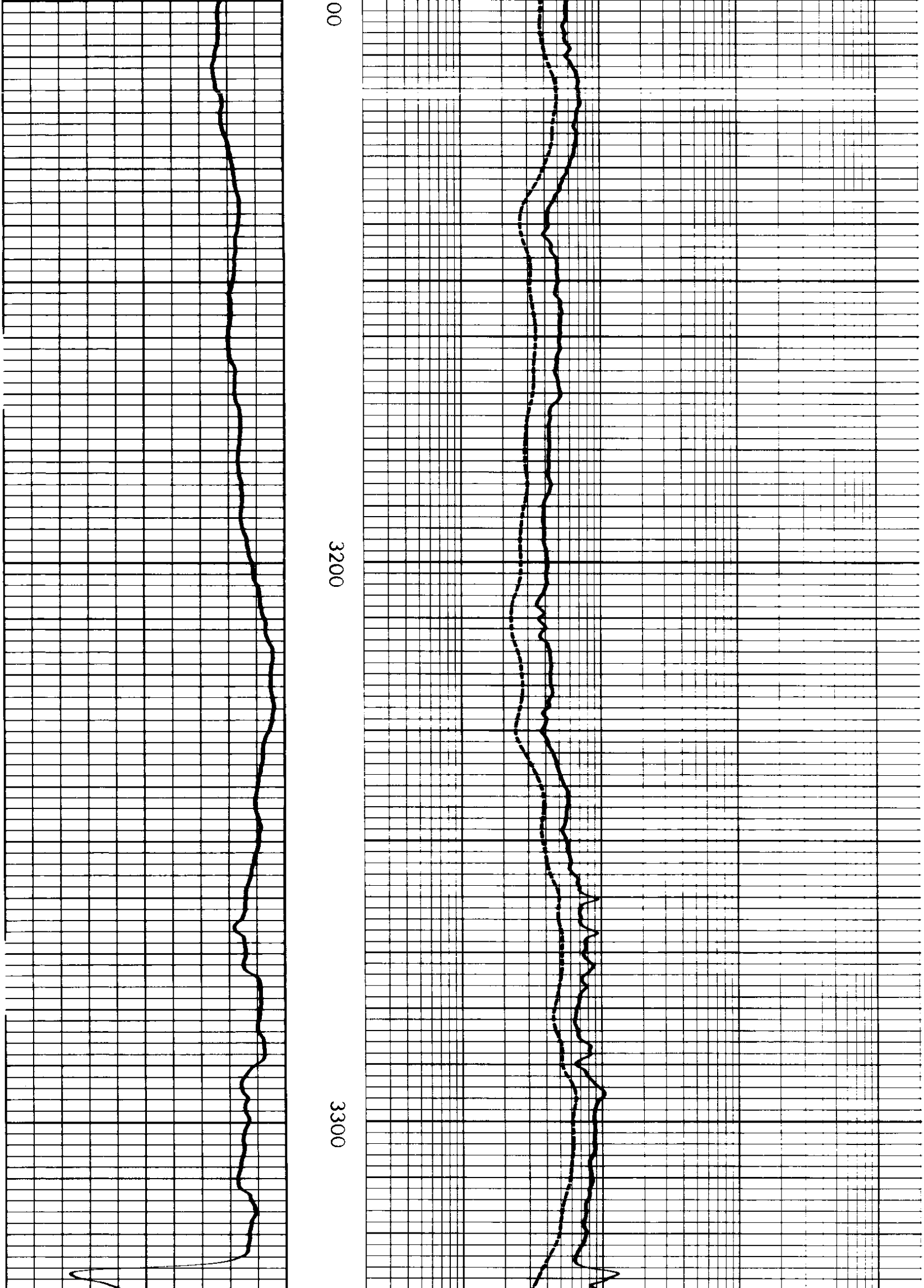

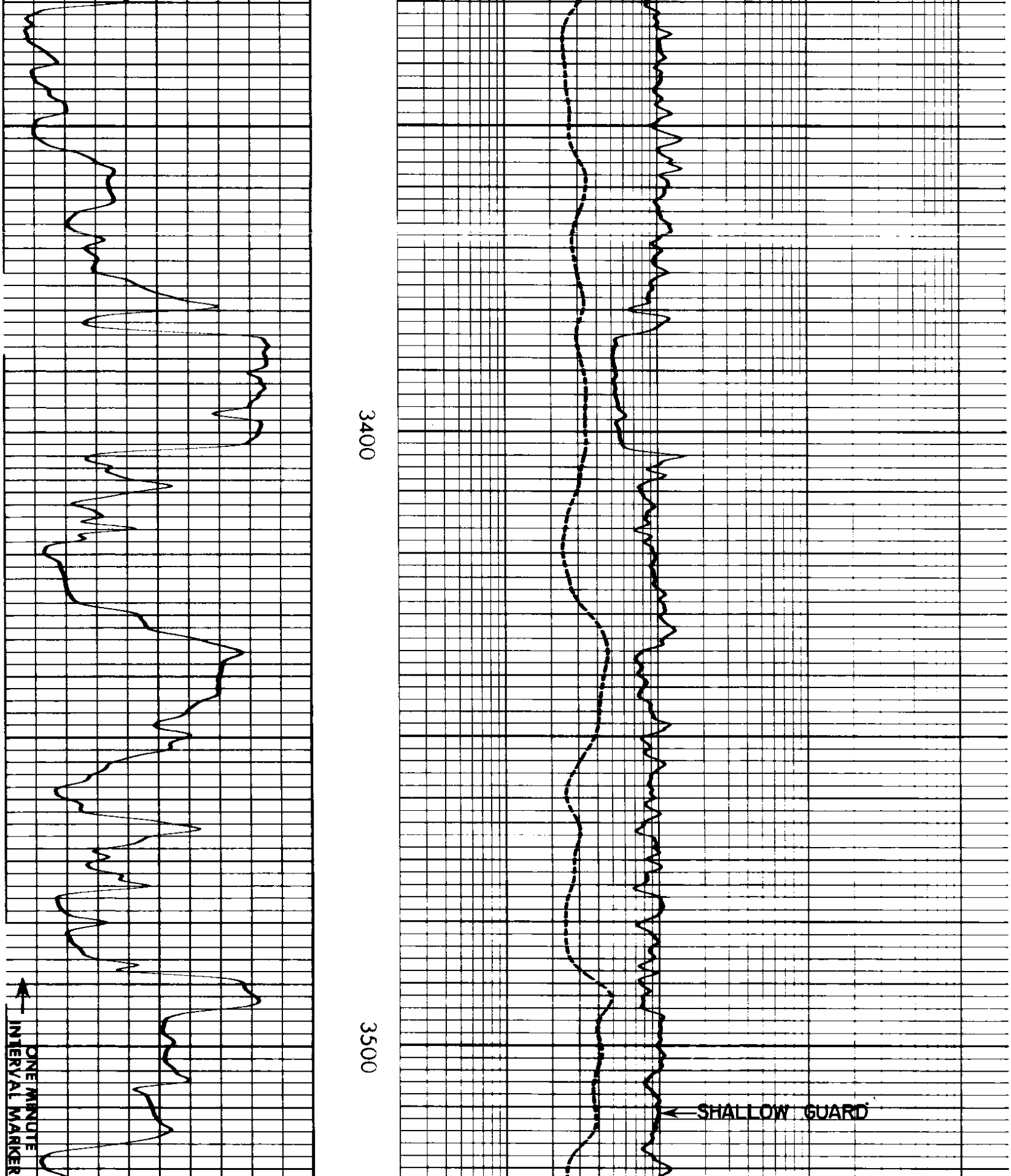

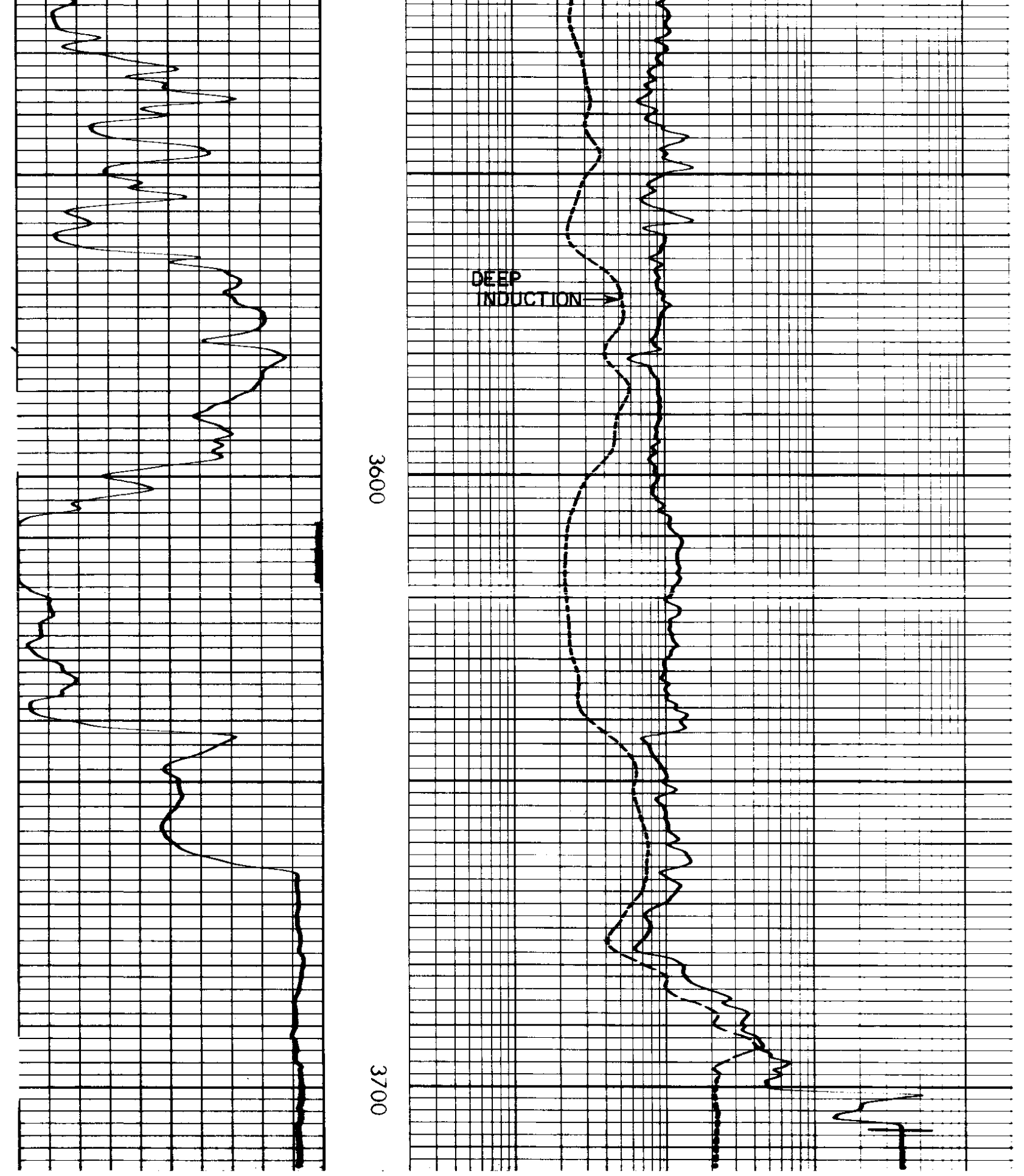

.2 .5 1 2 5 10 20 50 100 200 500 1000 2000

SHALLOW GUARD

MEDIUM INDUCTION

DEEP INDUCTION

RESISTIVITY OHMS M²/M

− → 10 ← +

POTENTIAL MILLIVOLTS

Rmf at °F.

REICHHOLD ENERGY CORPORATION
COLUMBIA COUNTY 13 2
MIST NEHALEM BASIN
COLUMBIA COUNTY, CALIFORNIA

T.D. LOGGED	3707
T.D. DRILLER	3709
T.D. WELEX	3709