SCHLUMBERGER

ARROW PLOT

RECEIVED - PTLD
JUL 25 1985
DEPT. OF GEOLOGY
& MINERAL INDUS.

COMPANY	ARCO EXPLORATION COMPANY
WELL	"COLUMBIA COUNTY" #23-19
FIELD	MIST
COUNTRY	U.S.A.
RUN	1
DATE LOGGED	7 - JUL - 85

REFERENCE 0000011211

POOLED ARROW PLOT

2 LEVELS POOLED WHEN WITHIN

3.5 DEGREES SOLID ANGLE

BLACK ARROWS ARE POOLED RESULTS

CORRELATION LENGTH 4 FT

STEP LENGTH 2 FT

SEARCH ANGLE 30 DEGREES X 2

PCCC.11211

SCALE : 1/600

ZONE FROM 416 FT TO 3397 FT

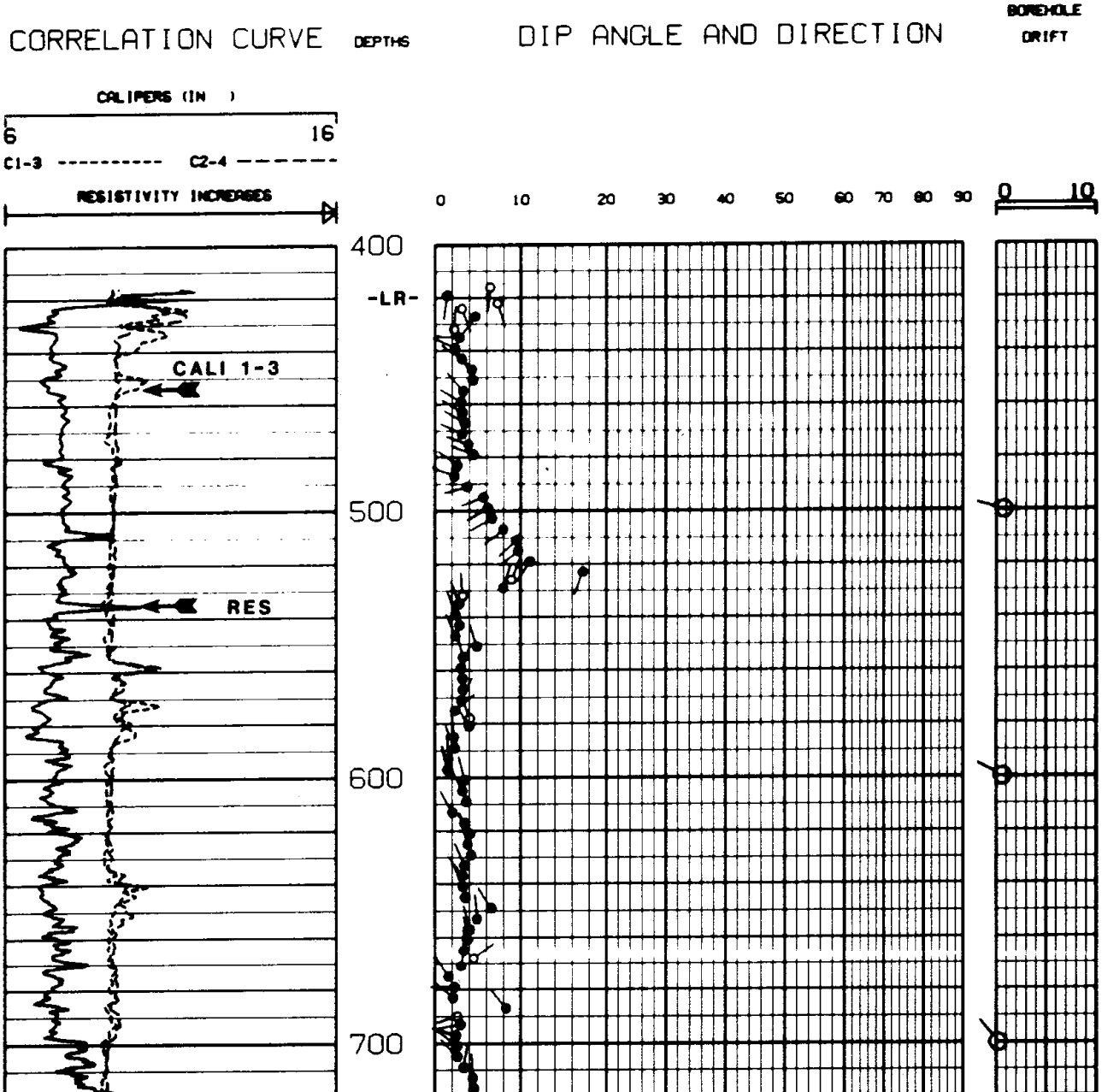

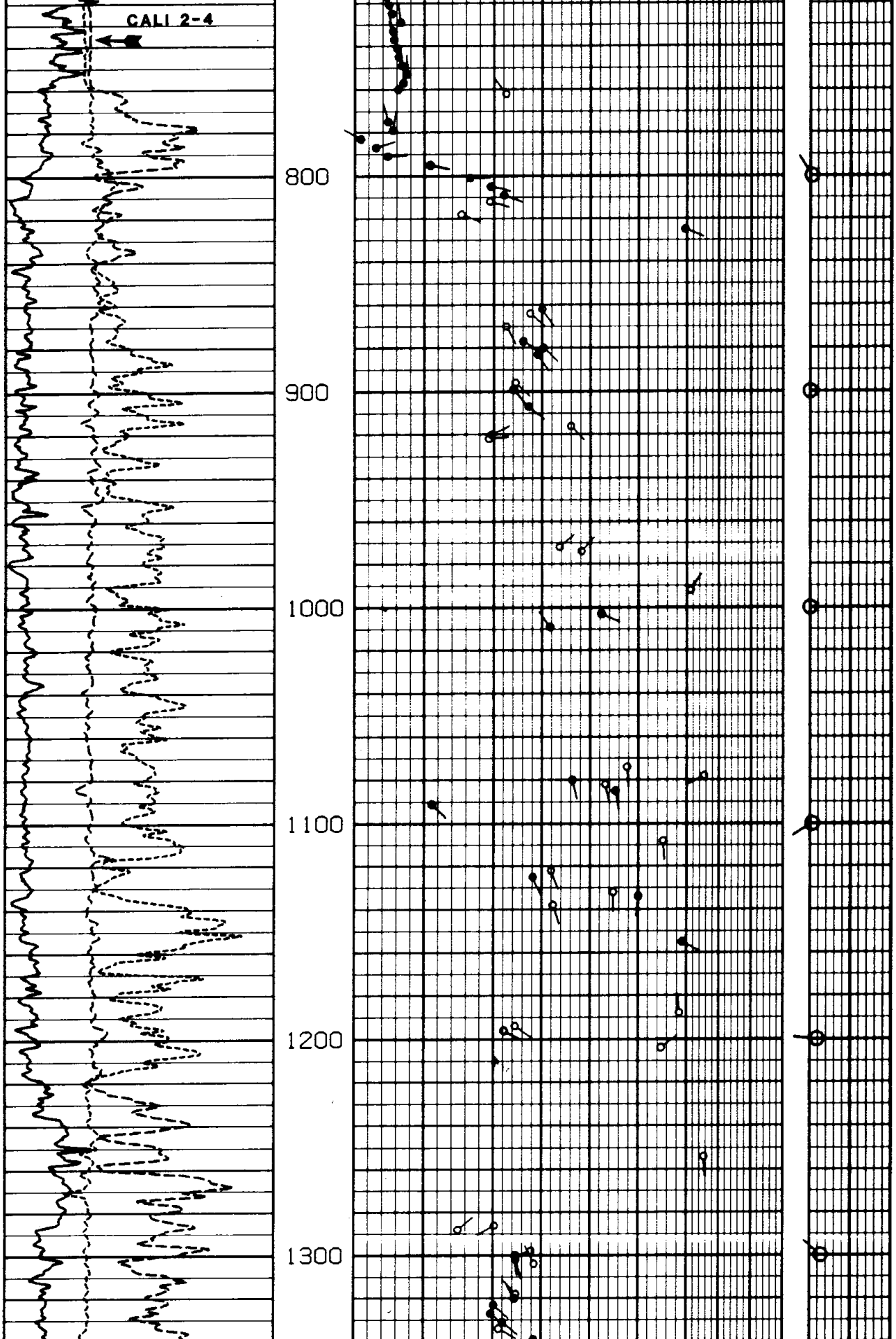

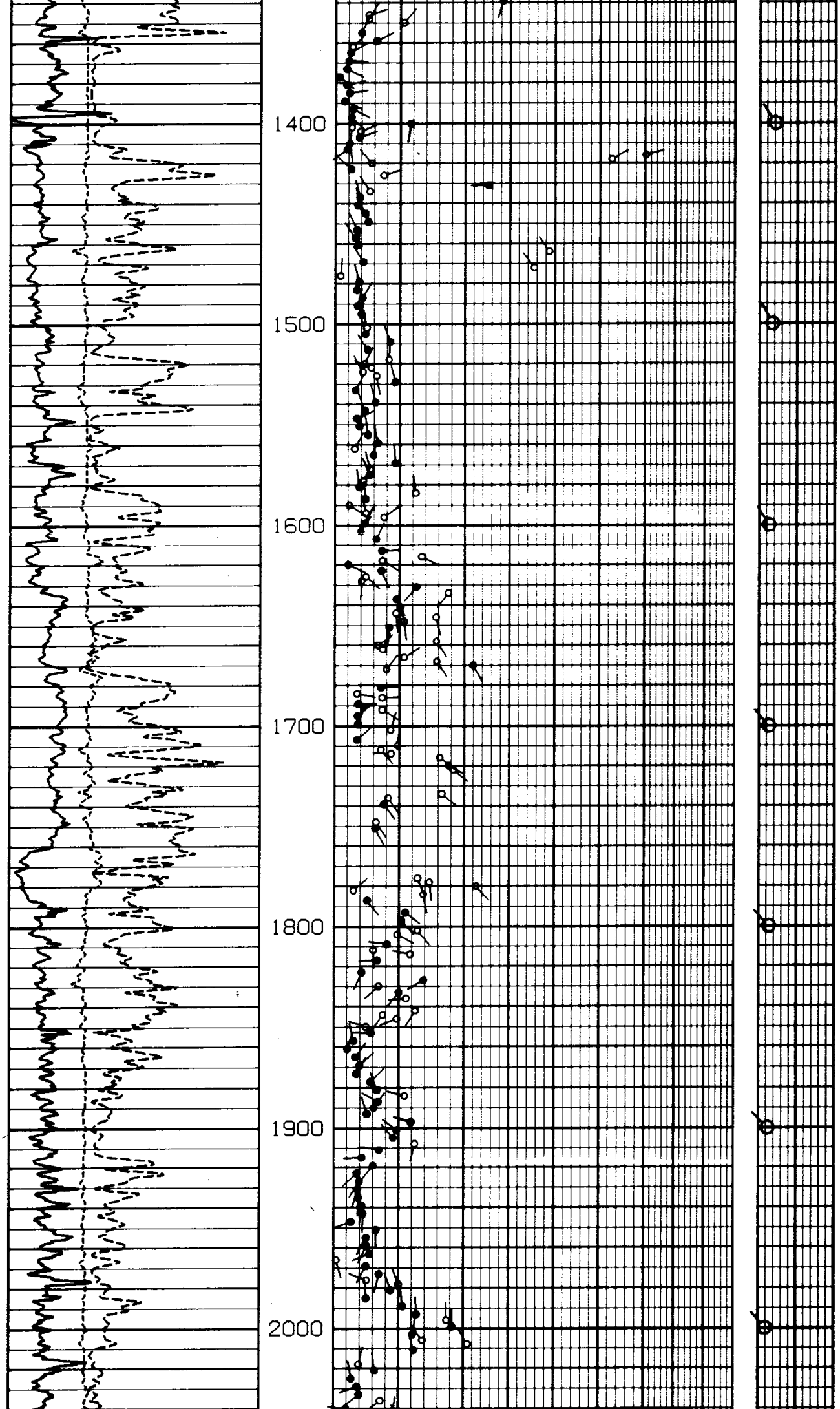

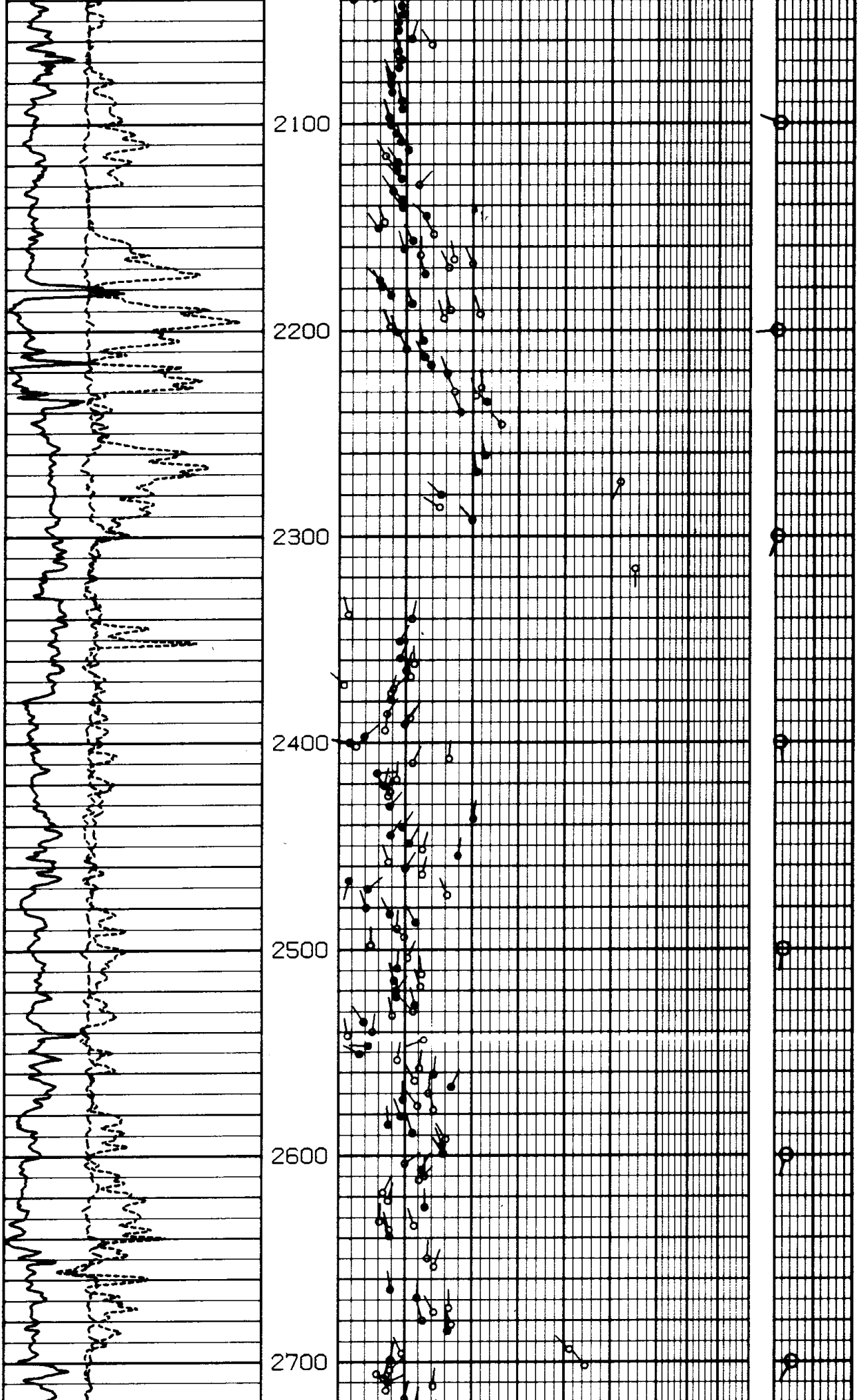

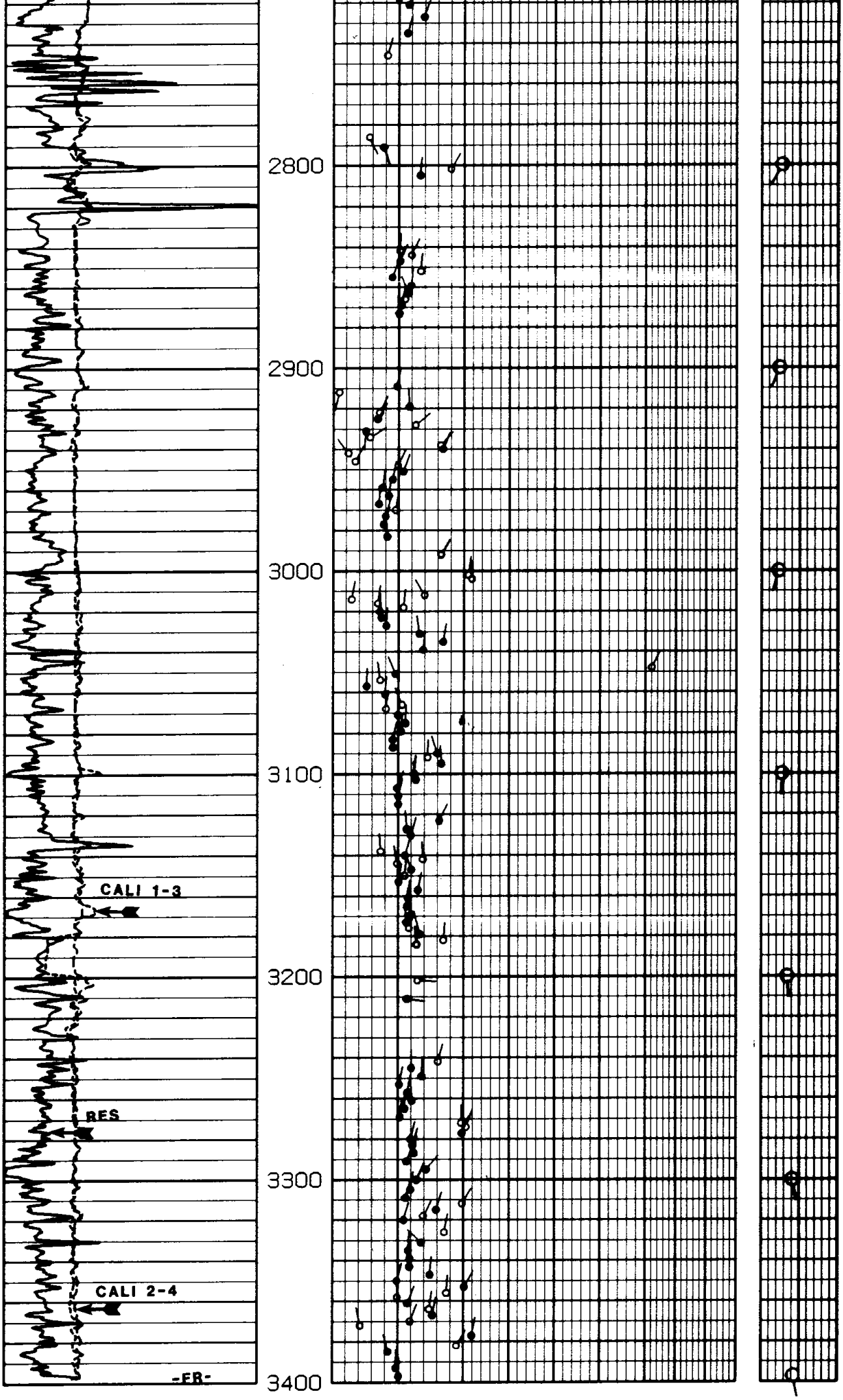

SCALE : 1/600

ZONE FROM 3302 FT TO 3397 FT

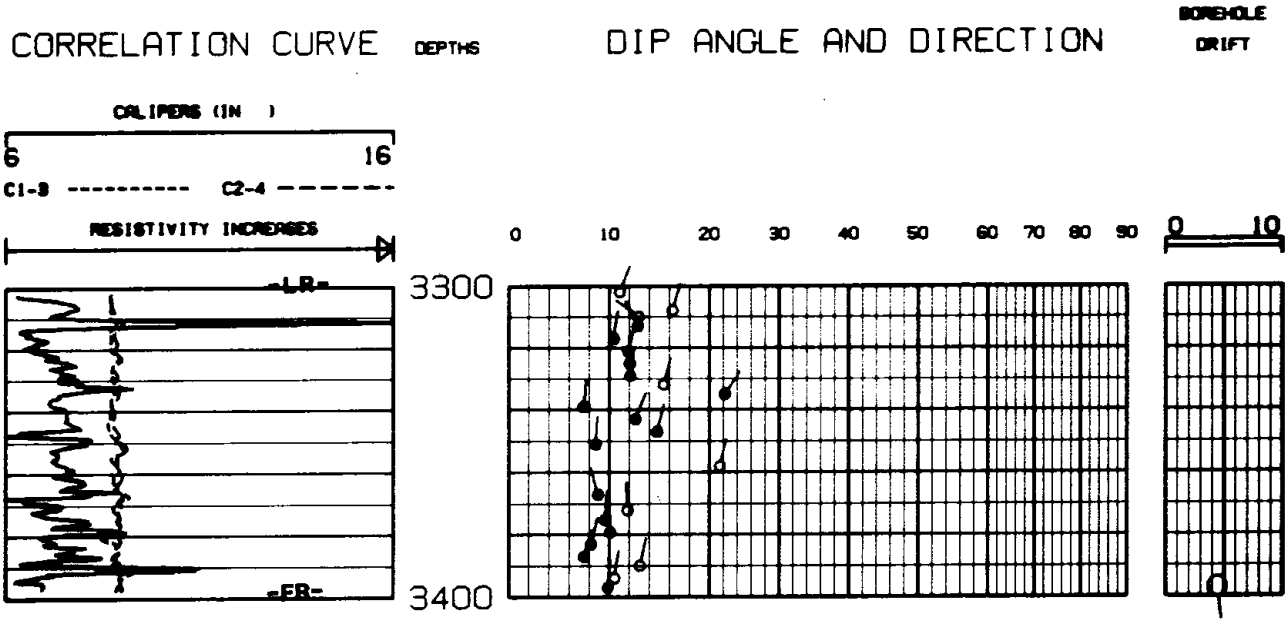

CORRELATION LENGTH	4 FT
STEP LENGTH	2 FT
SEARCH ANGLE	30 DEGREES X 2

PCCC.11211

SCALE : 1/240

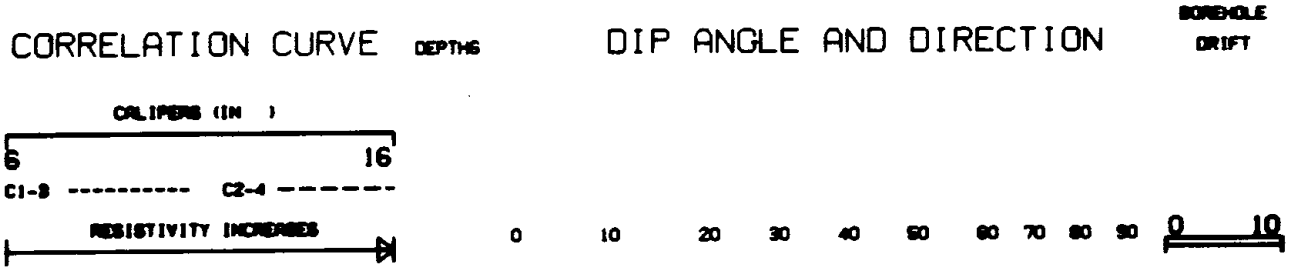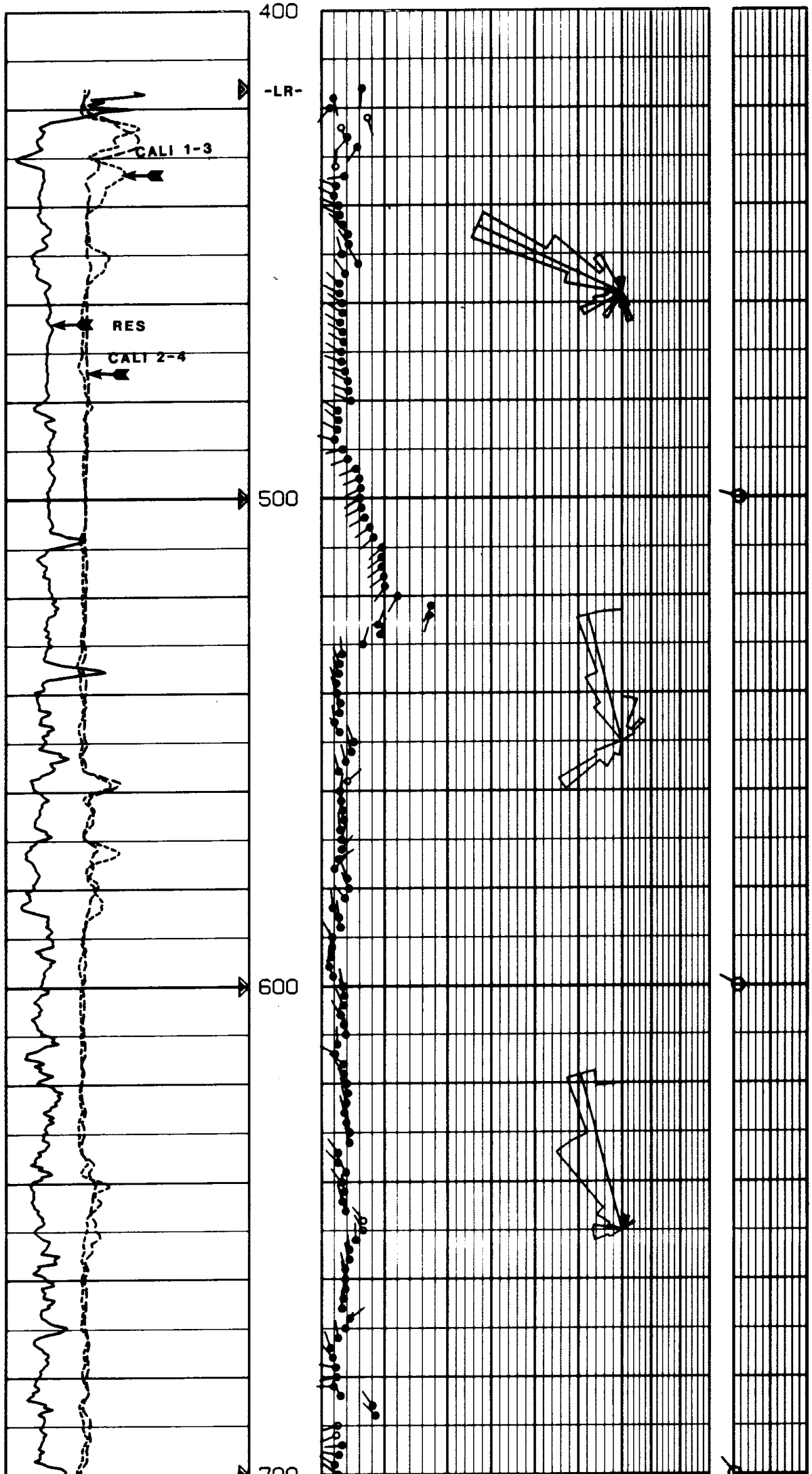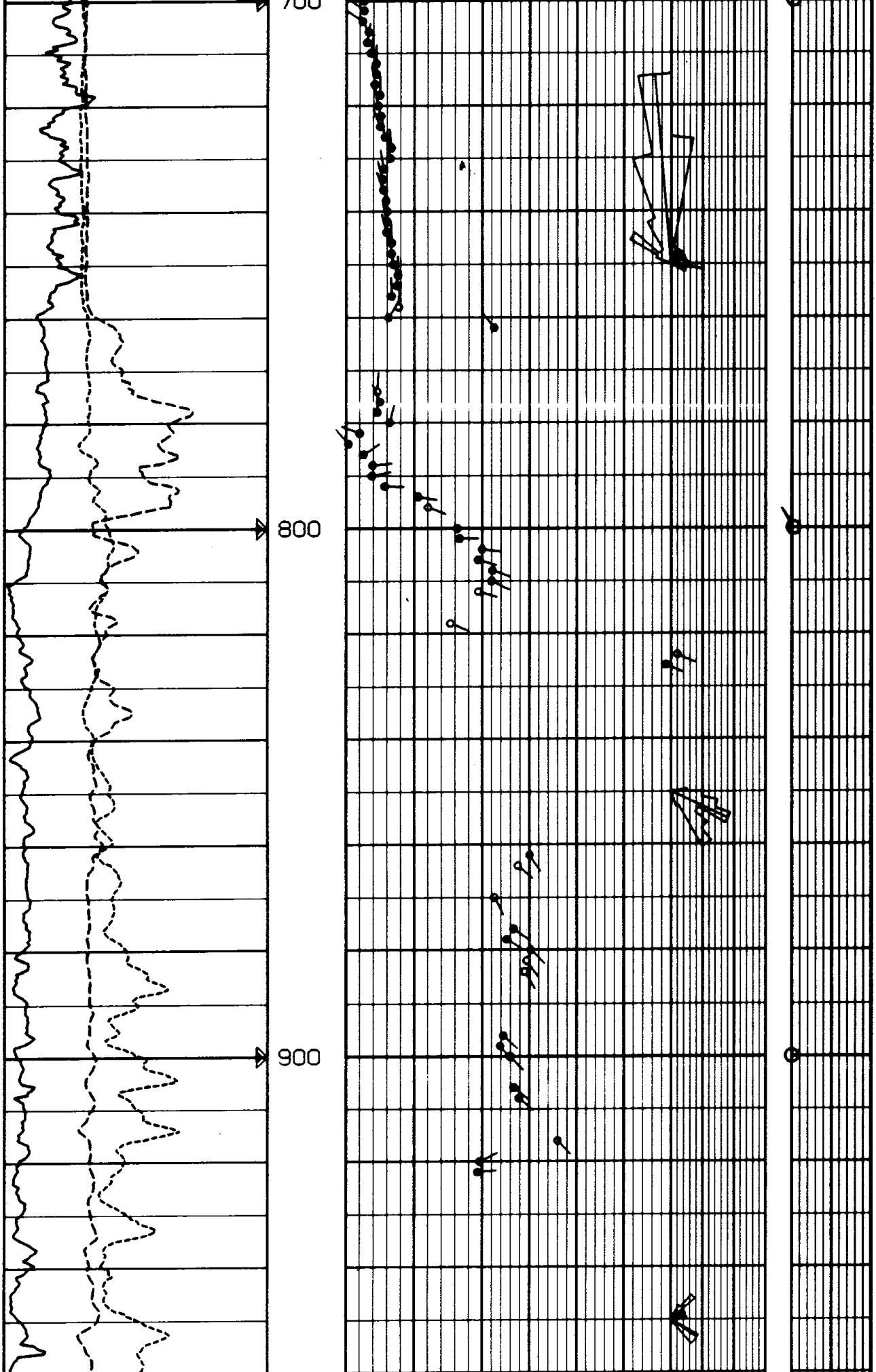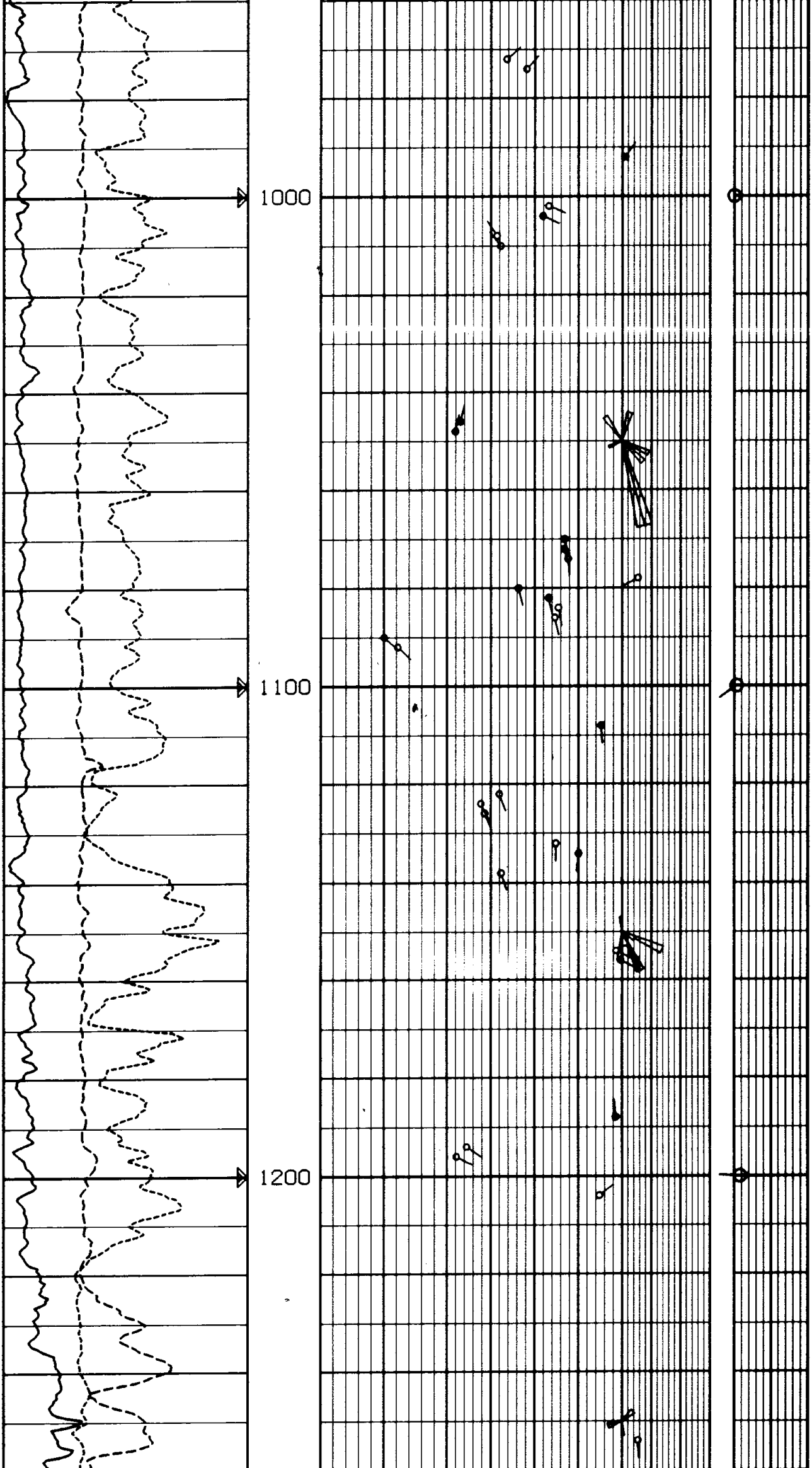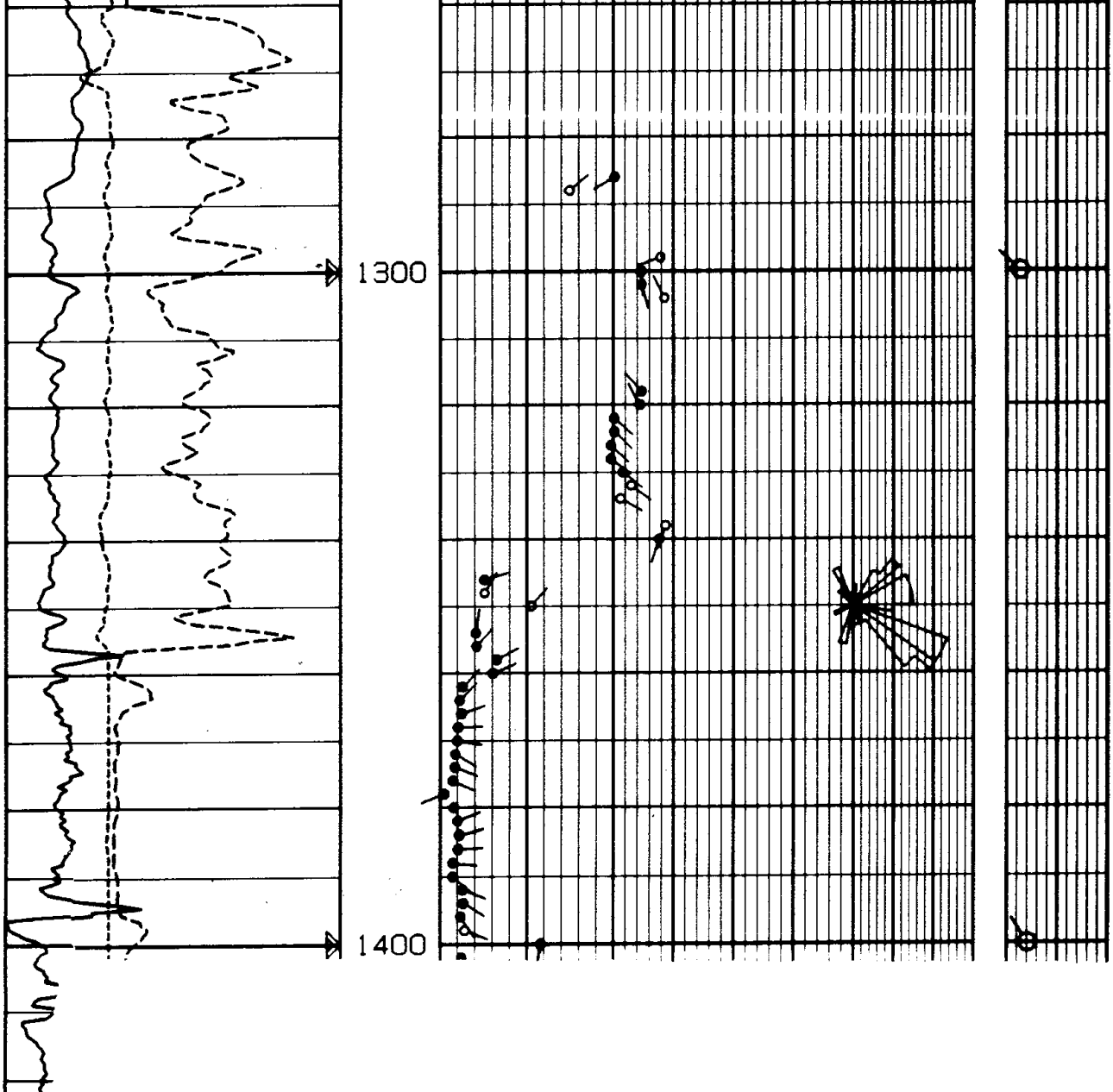ZONE FROM 416 FT TO 3398 FT