23-35

SCHLUMBERGER

ARROW PLOT

COMPANY REICHHOLD ENERGY CORP.
WELL COLUMBIA COUNTY 23-35
FIELD MIST
COUNTRY USA
RUN 1
DATE LOGGED 08 - JUN - 85

RECEIVED - PTLD
JUN 19 1985
DEPT. OF GEOLOGY & MINERAL IND'S

REFERENCE PCCC.11162

POOLED ARROW PLOT

2 LEVELS POOLED WHEN WITHIN

3.5 DEGREES SOLID ANGLE

BLACK ARROWS ARE POOLED RESULTS

CORRELATION LENGTH	4 FT
STEP LENGTH	2 FT
SEARCH ANGLE	30 DEGREES X 2

PCCC.11162

SCALE : 1/600

ZONE FROM 675 FT TO 3526 FT

CORRELATION CURVE	DEPTHS	DIP ANGLE AND DIRECTION	BOREHOLE DRIFT
CALIPERS (IN) 6 16 C1-3 ---------- C2-4 ------ RESISTIVITY INCREASES		0 10 20 30 40 50 60 70 80 90	0 20

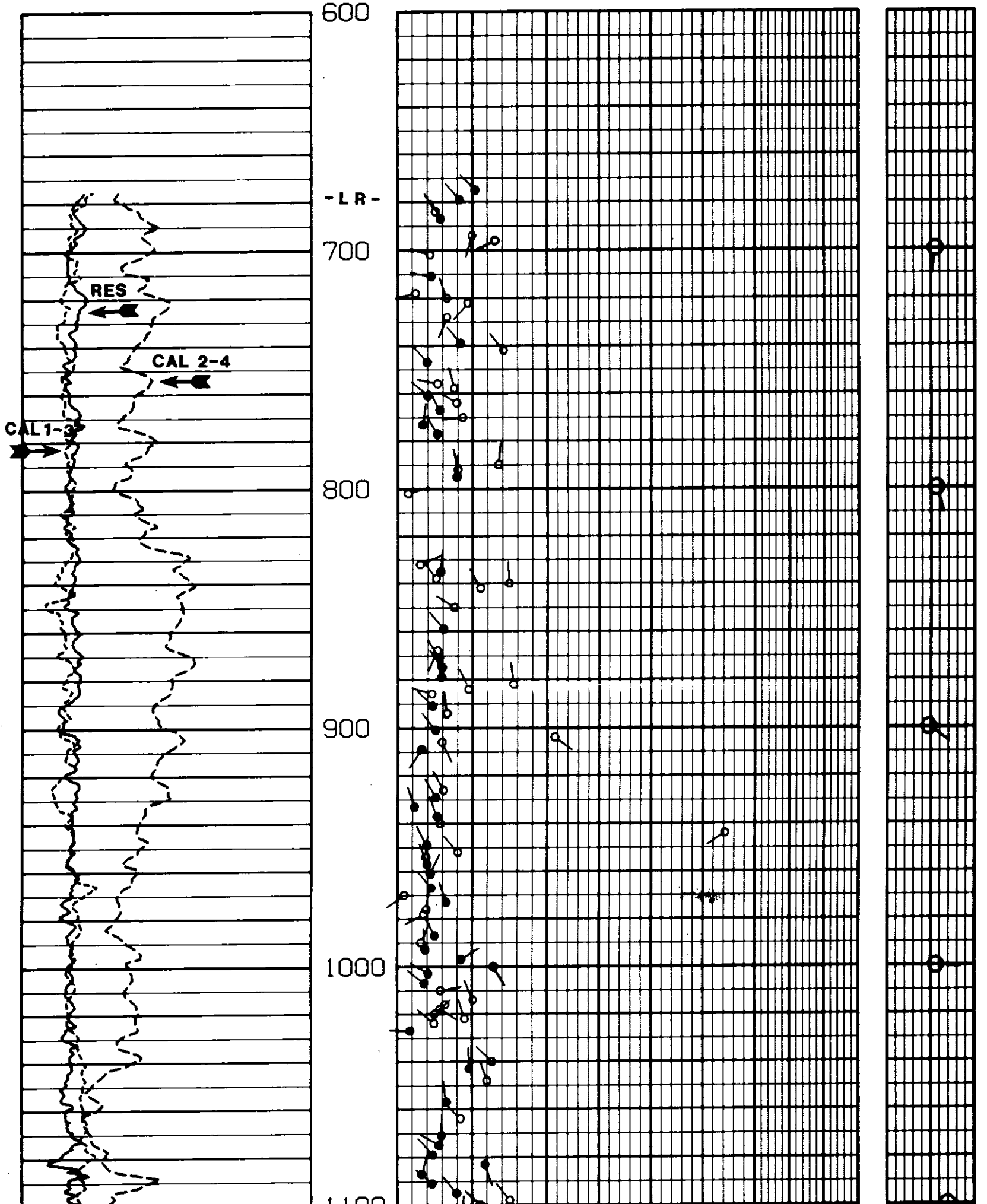

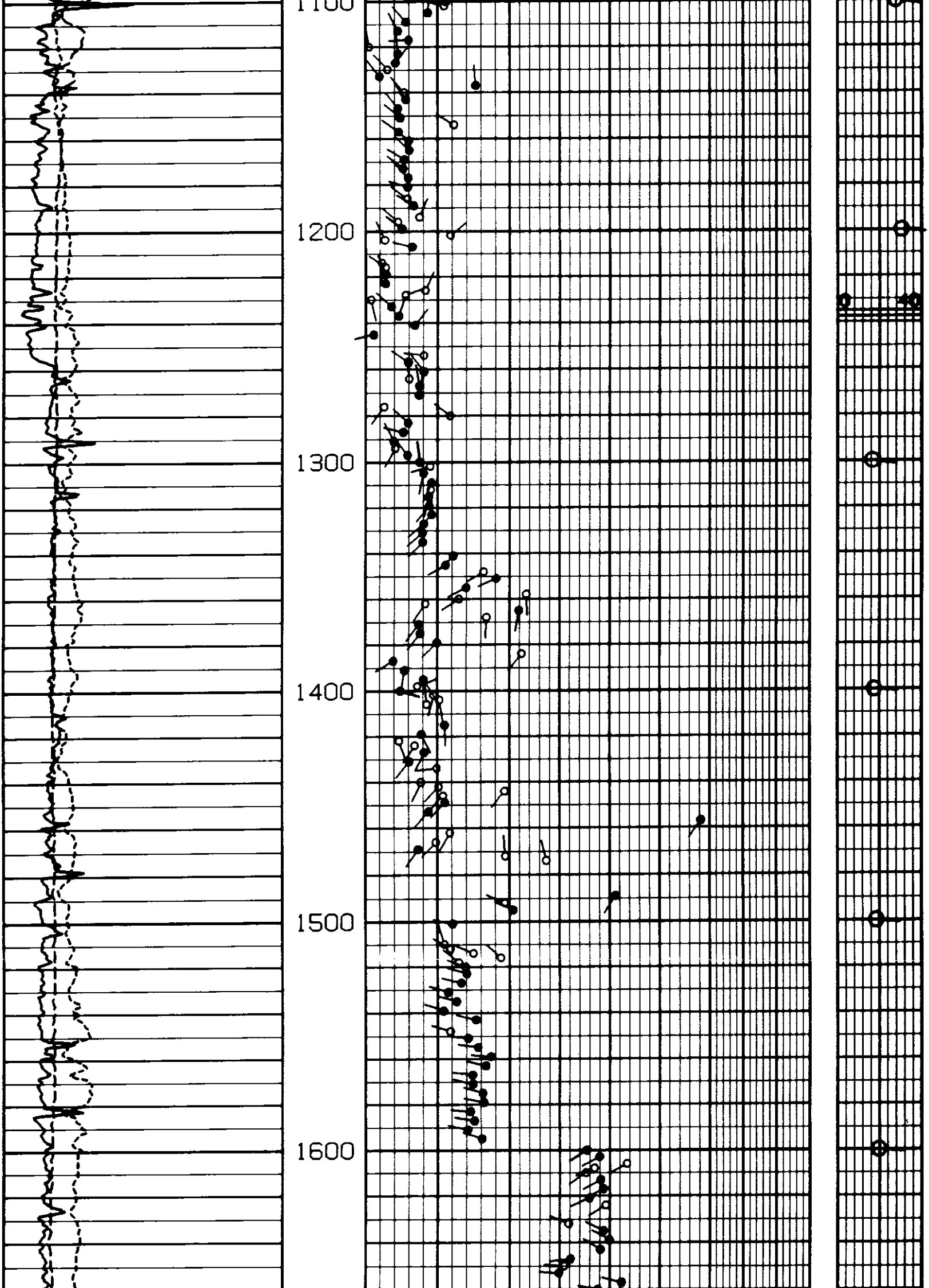

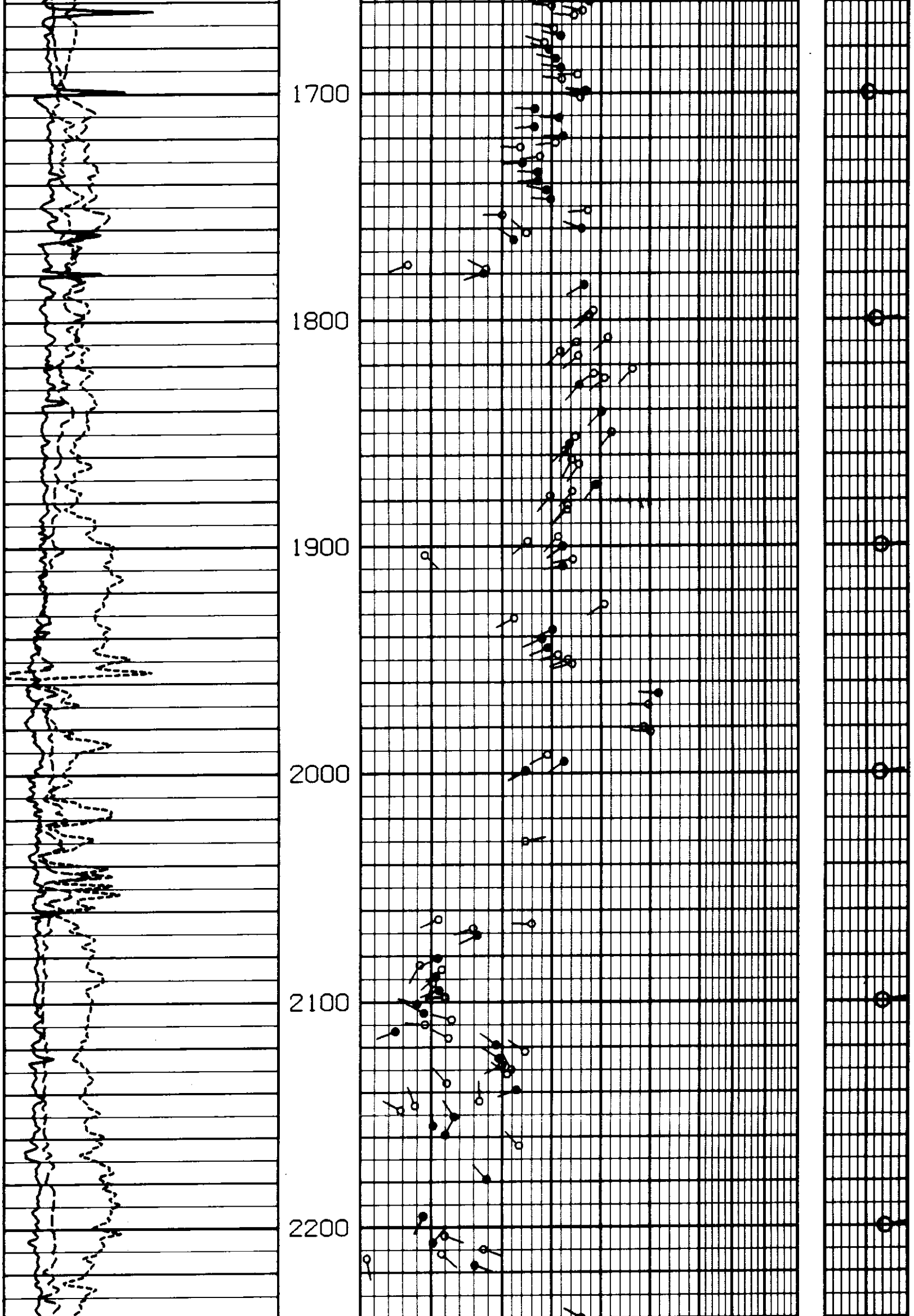

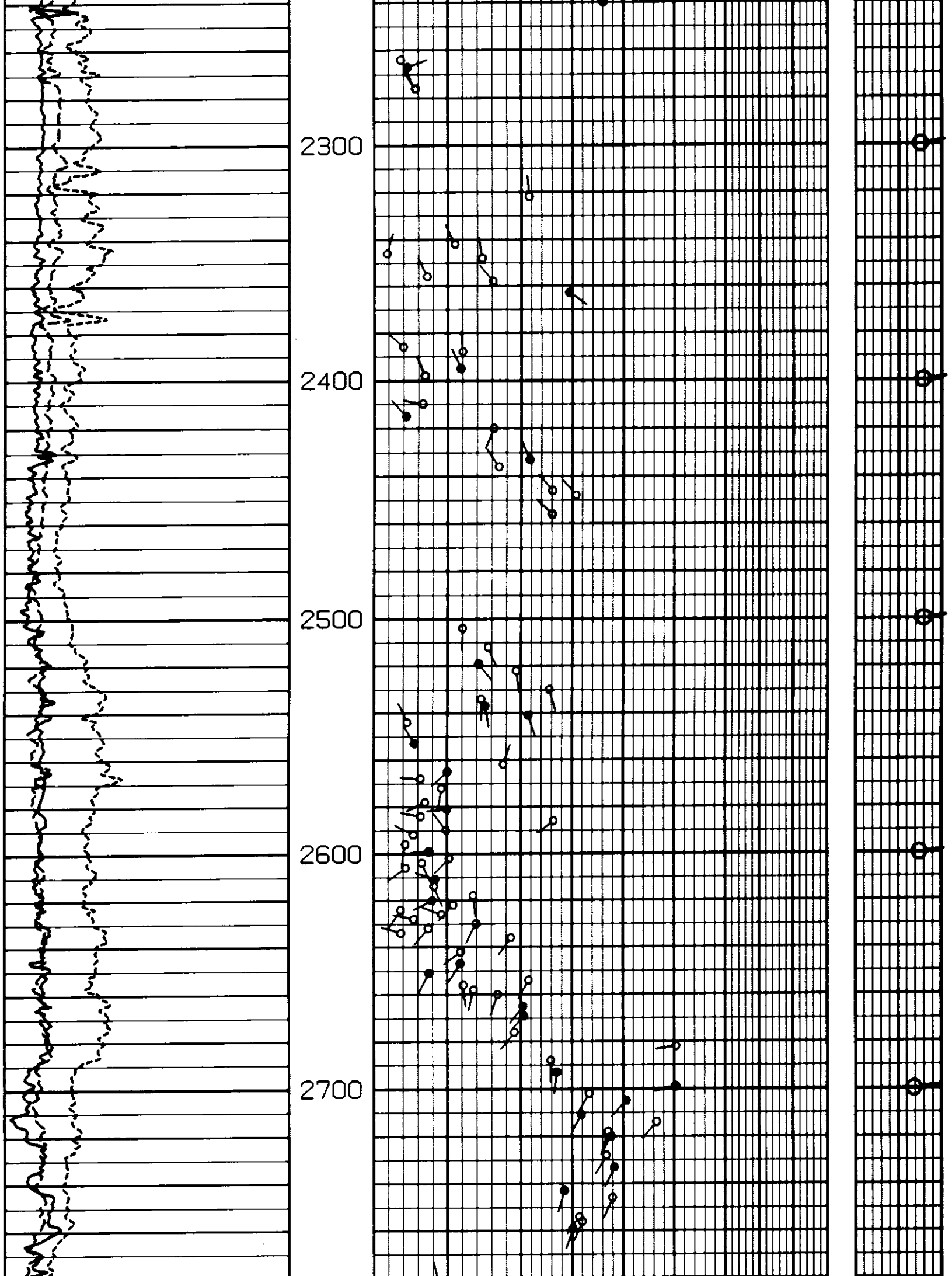

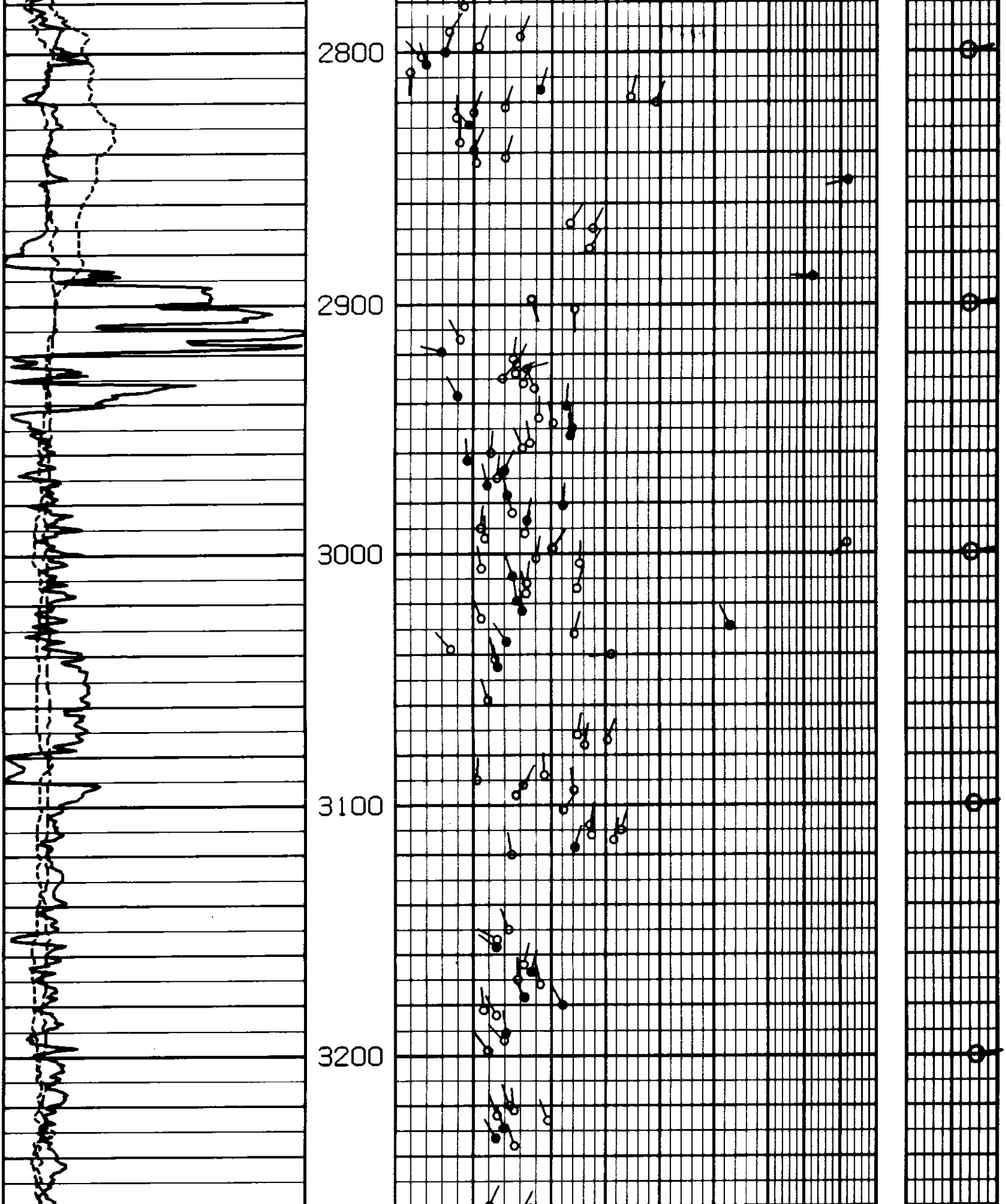

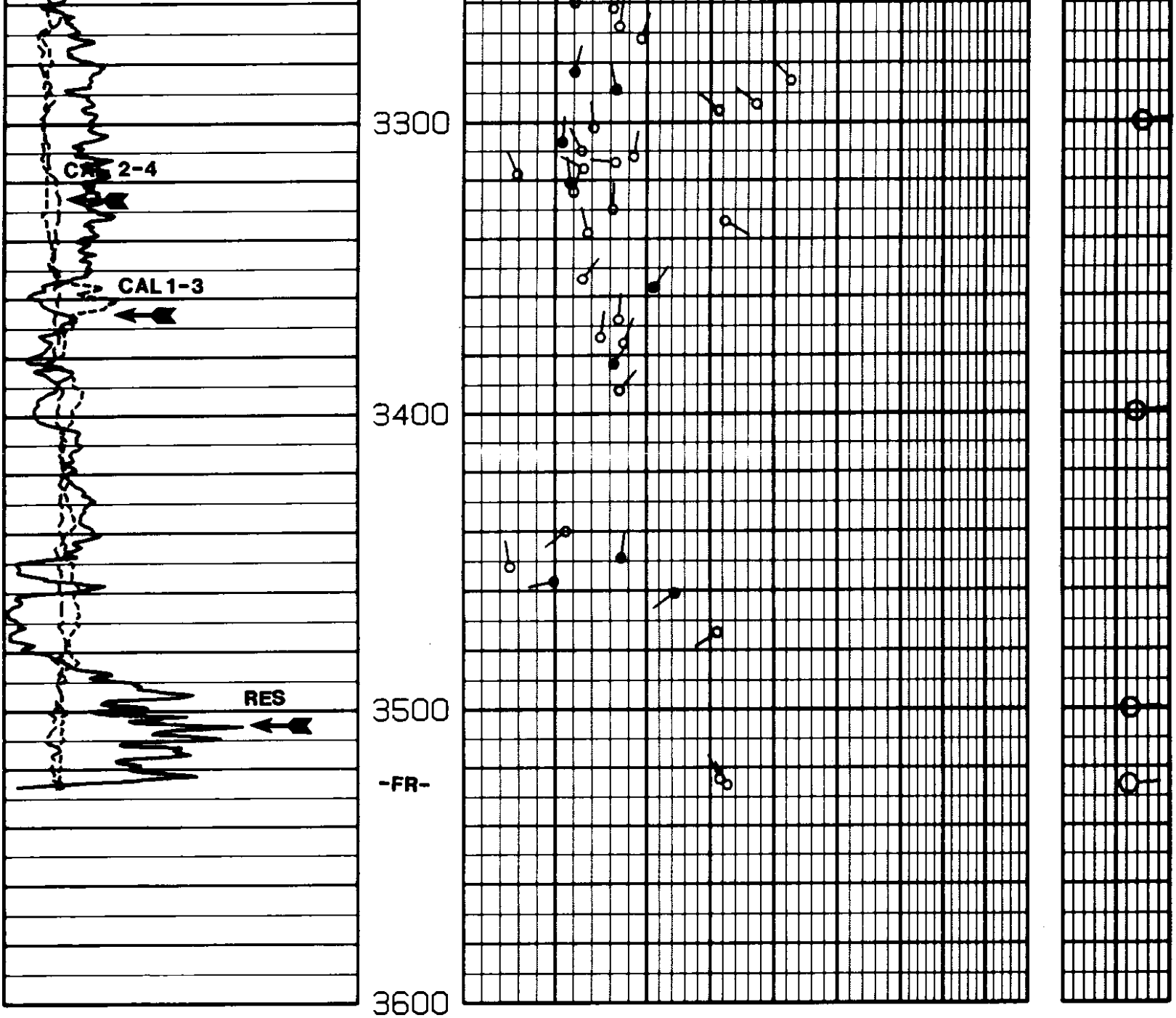

SCALE : 1/600

ZONE FROM 3189 FT TO 3536 FT

CORRELATION CURVE

DEPTHS

DIP ANGLE AND DIRECTION

BOREHOLE DRIFT

CALIPERS (IN)

6 16

C1-3 ---------- C2-4 ------

RESISTIVITY INCREASES

0 10 20 30 40 50 60 70 80 90

0 40

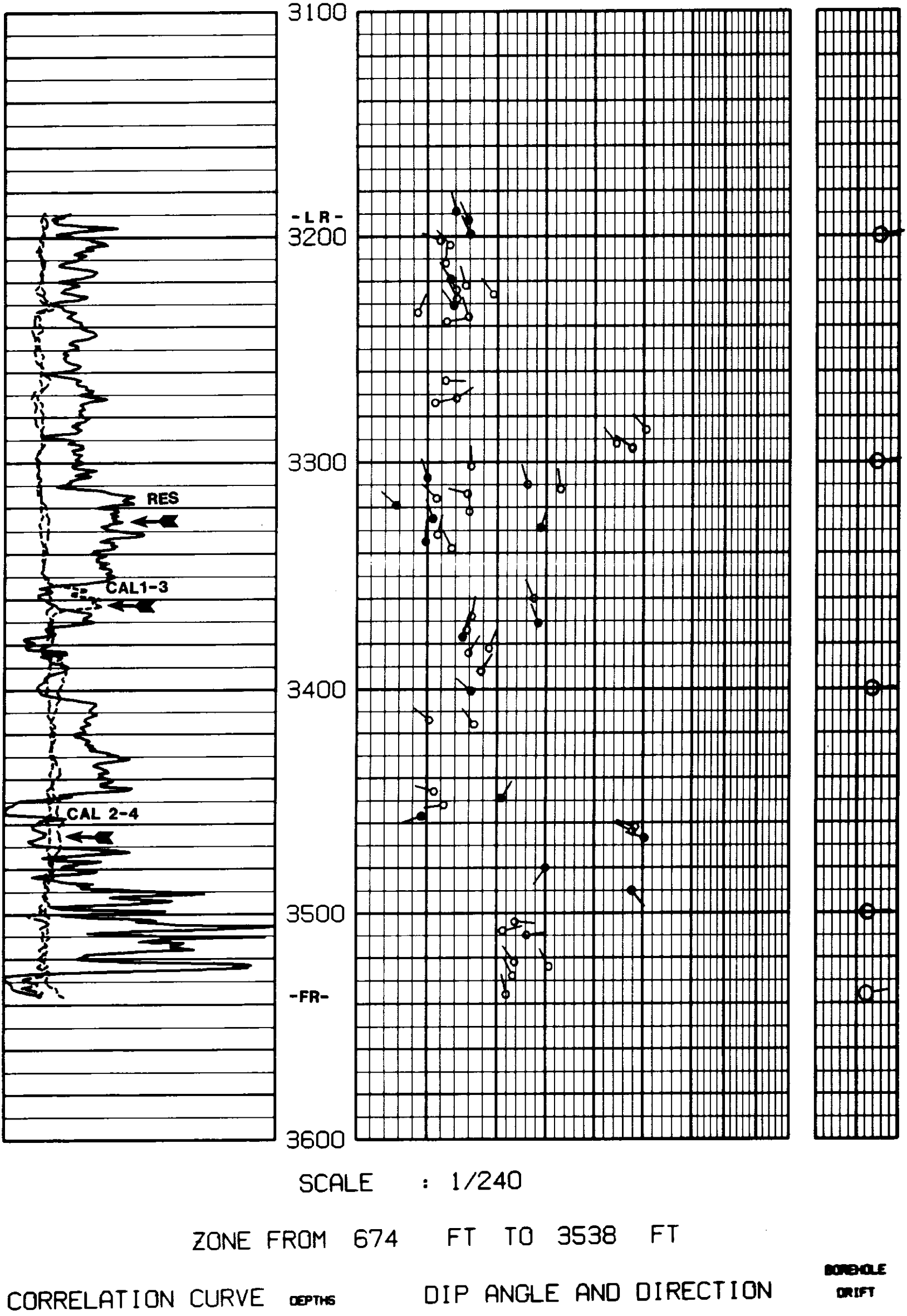

SCALE : 1/240

ZONE FROM 674 FT TO 3538 FT

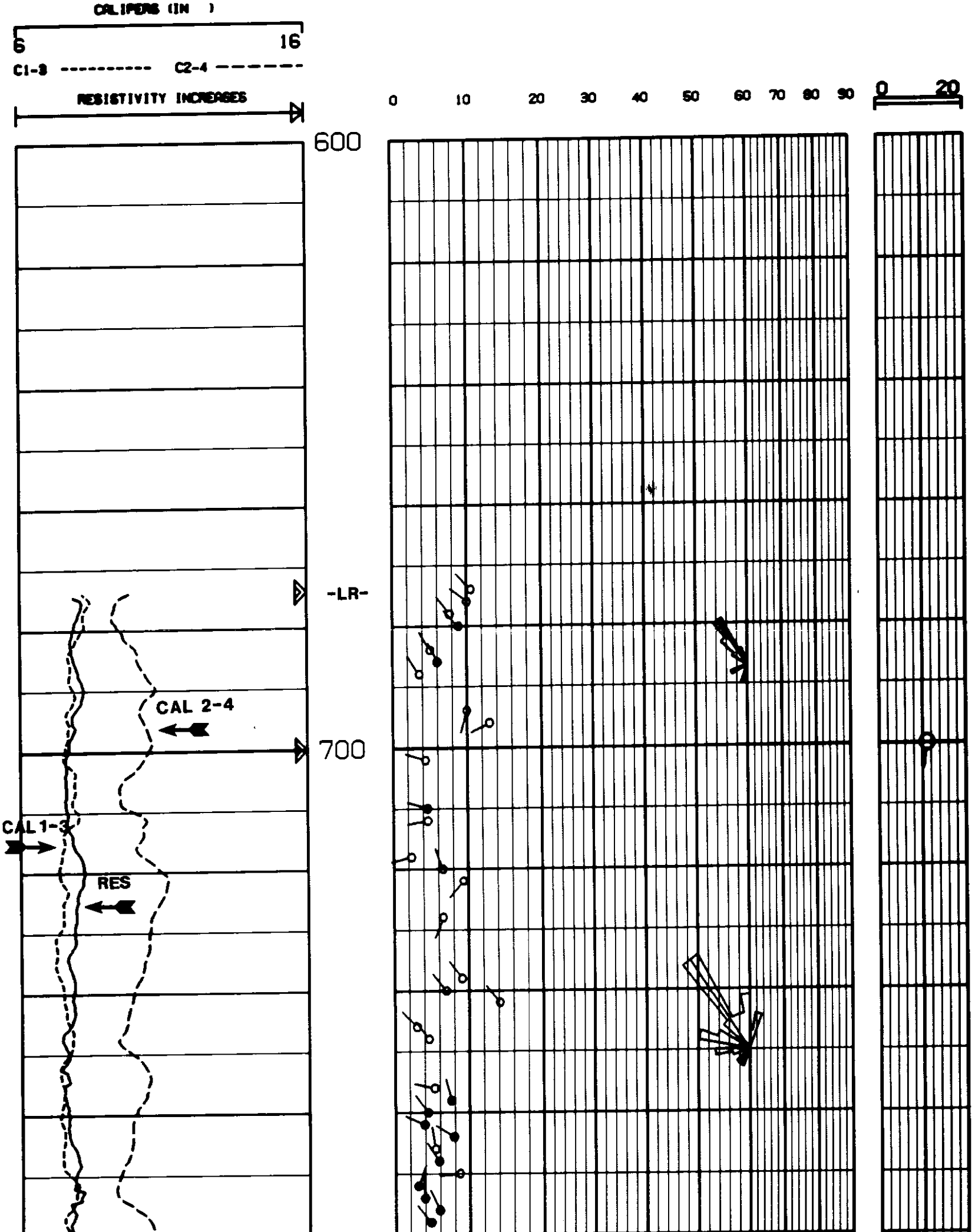

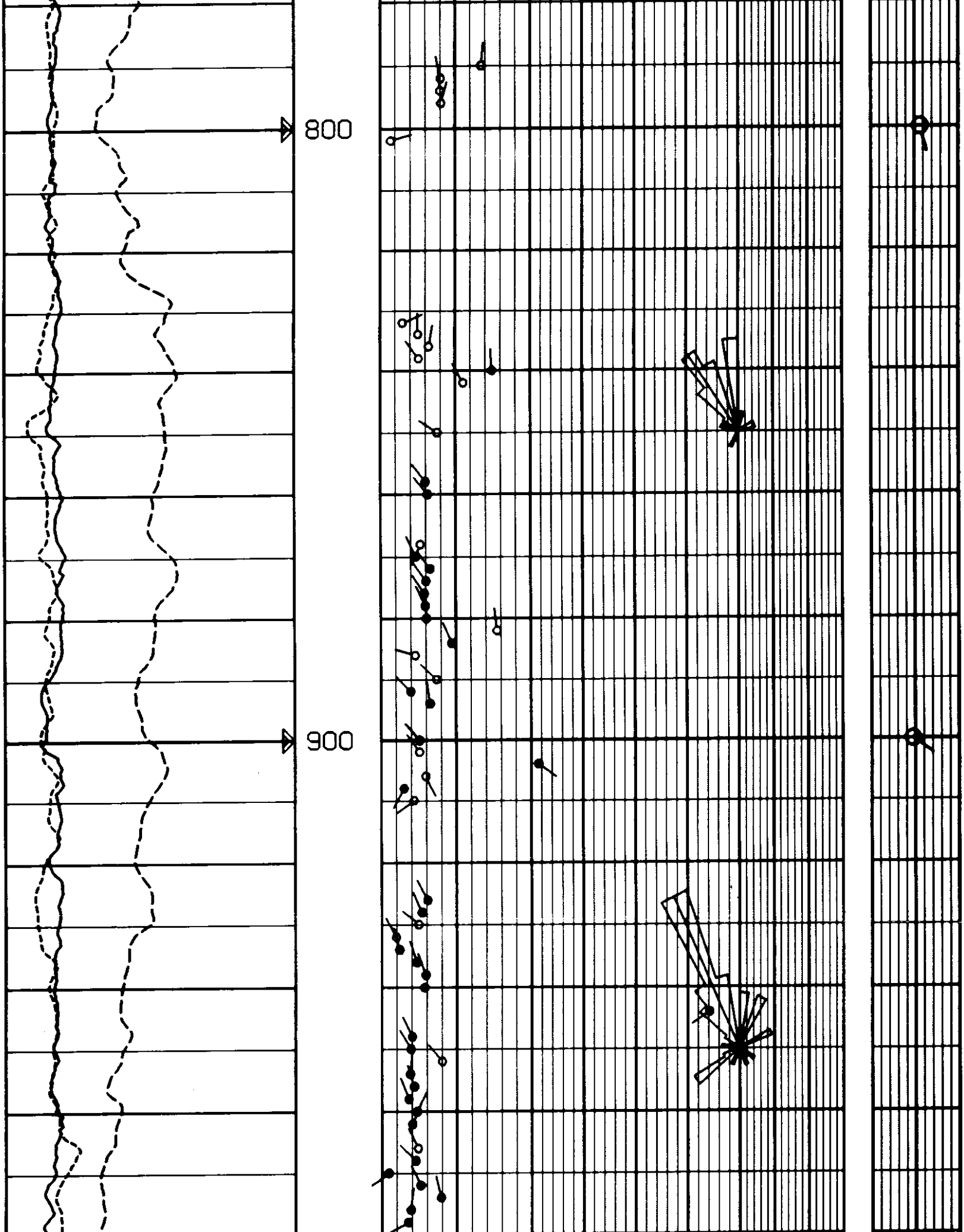

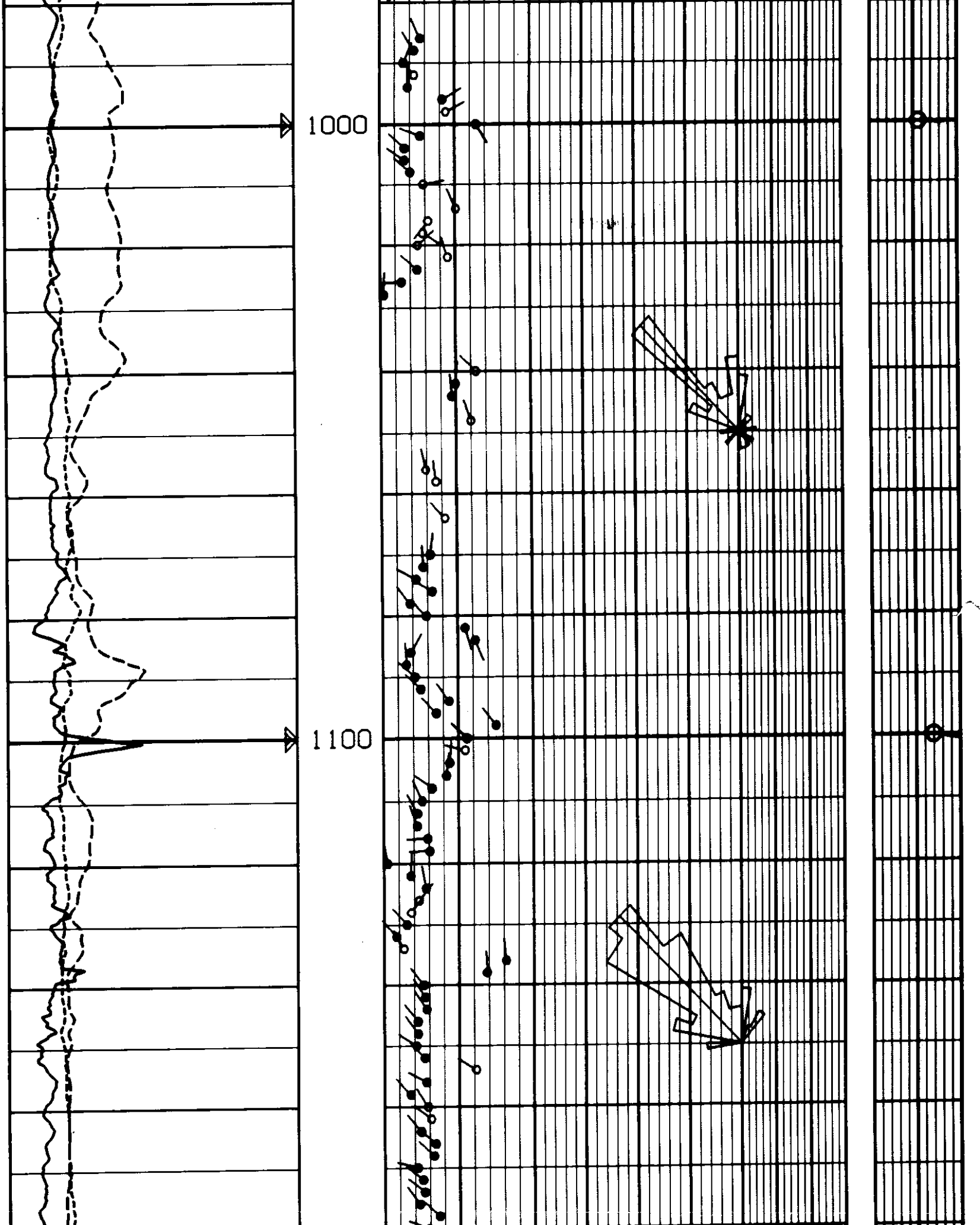

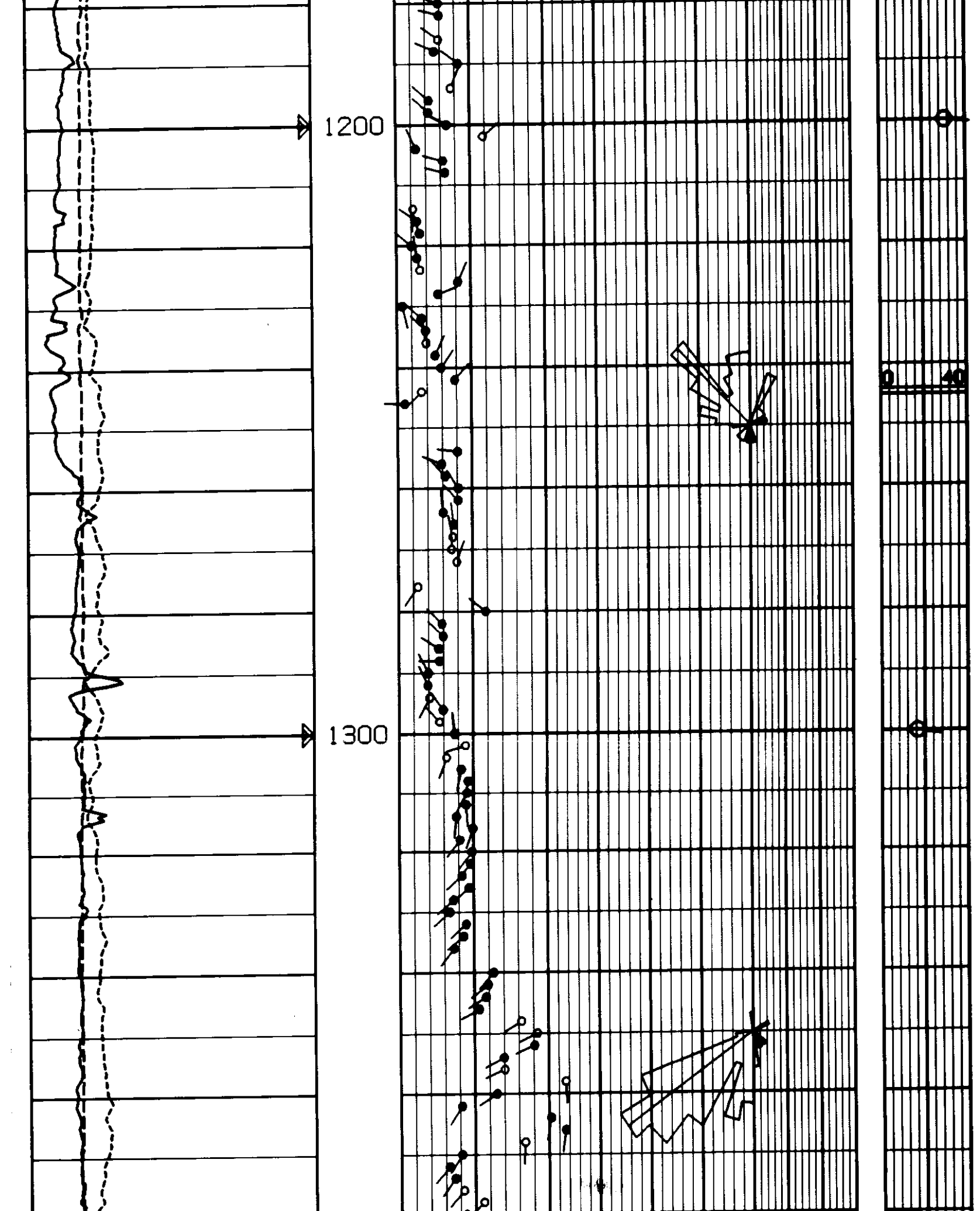

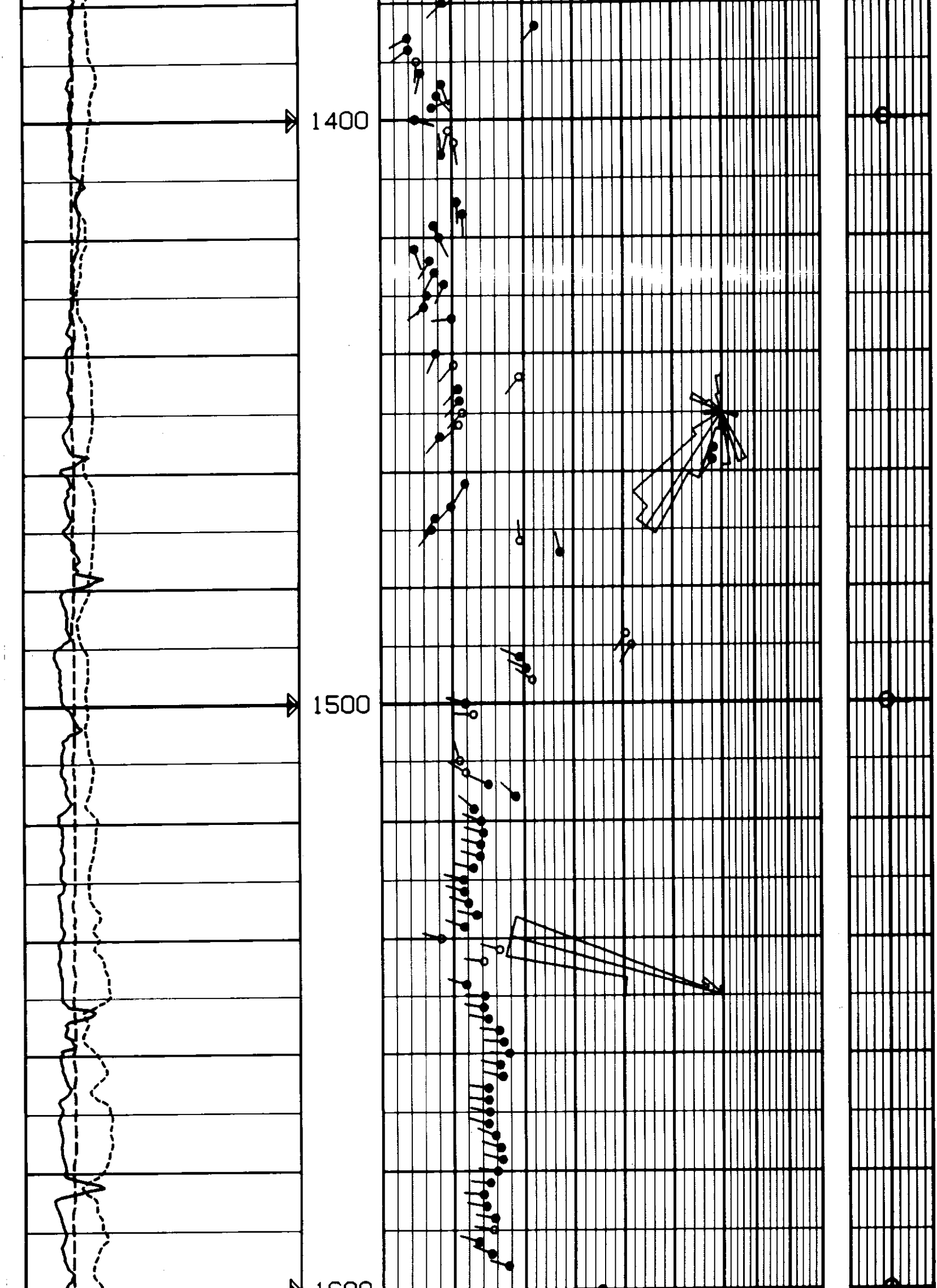

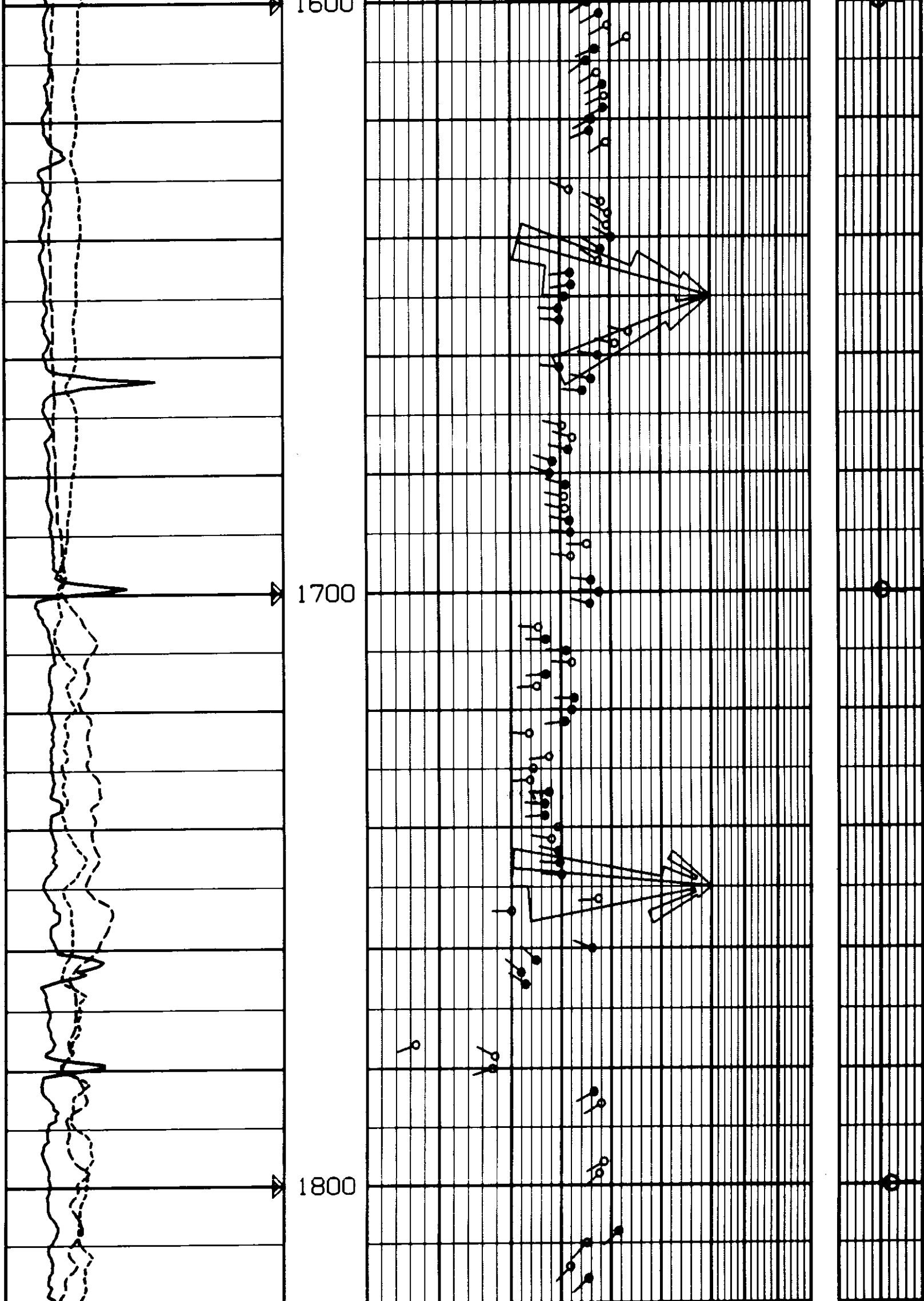

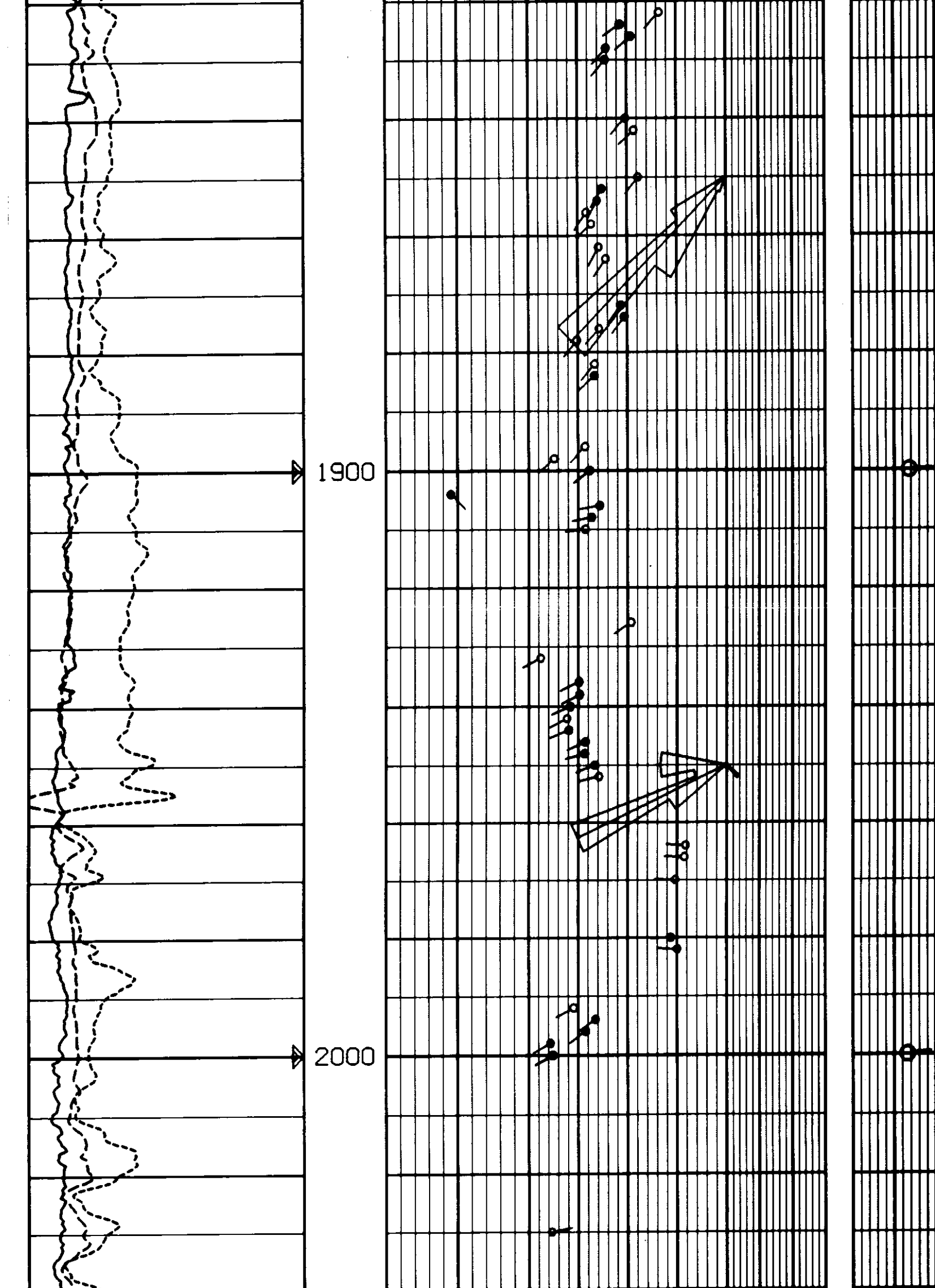

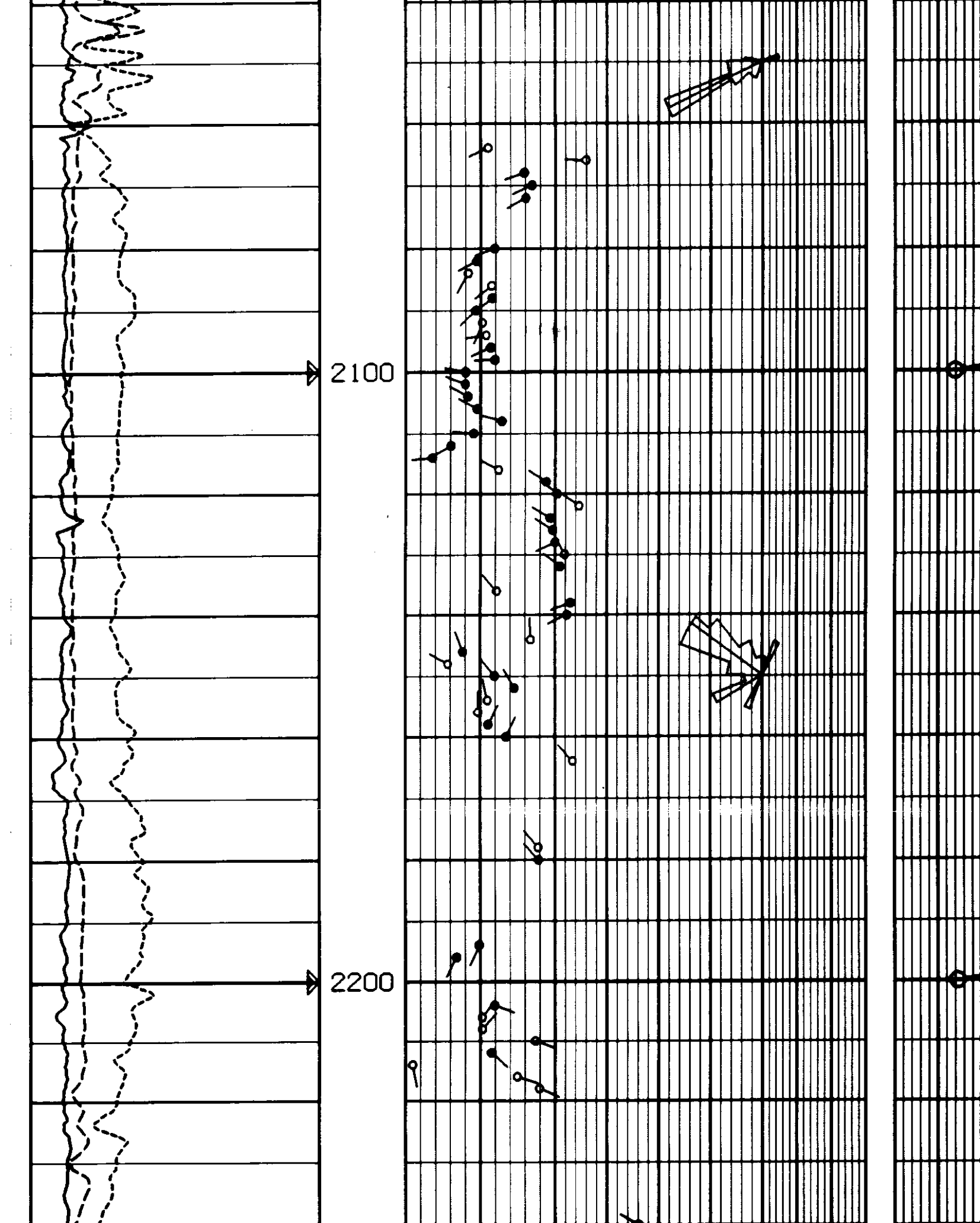

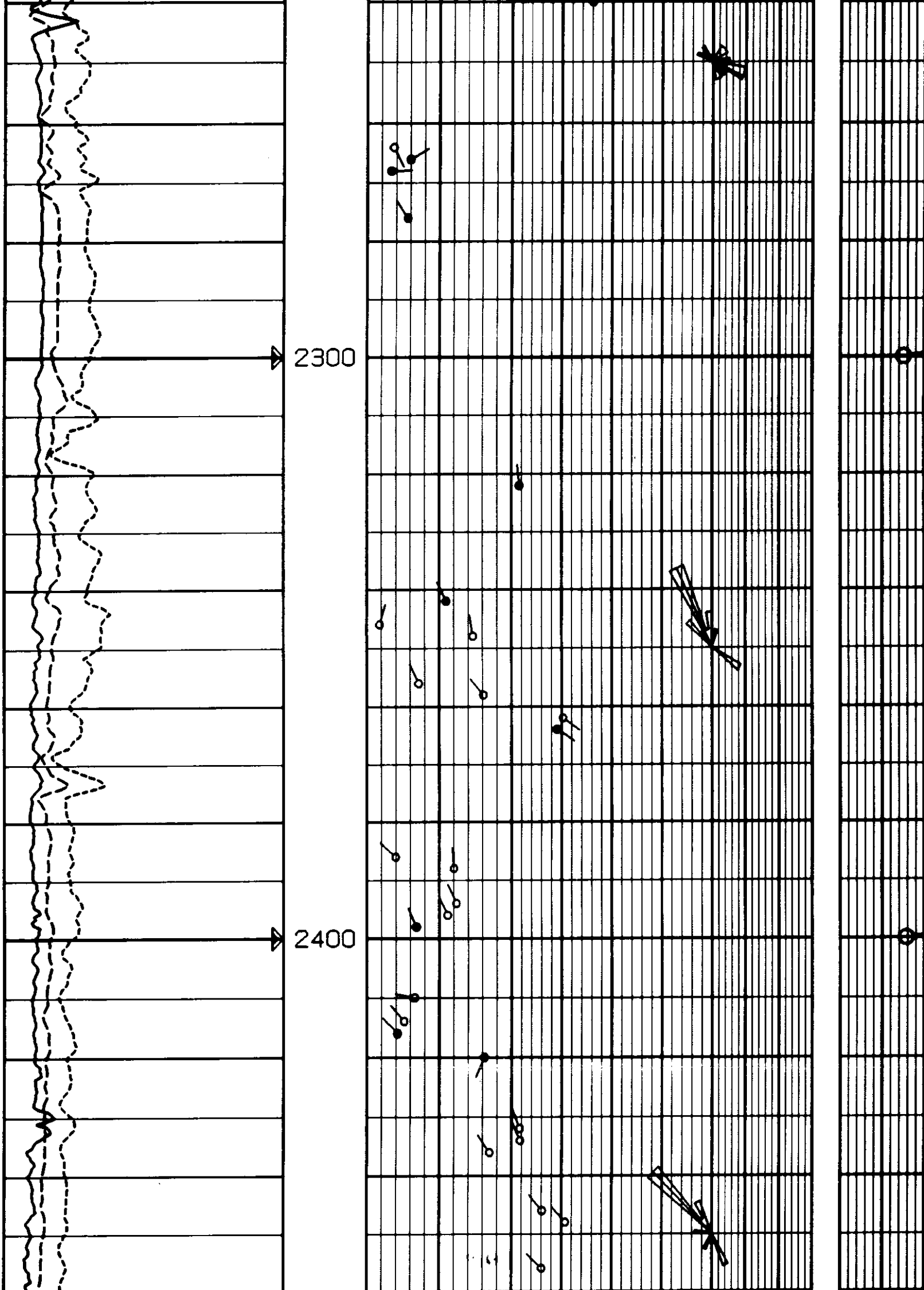

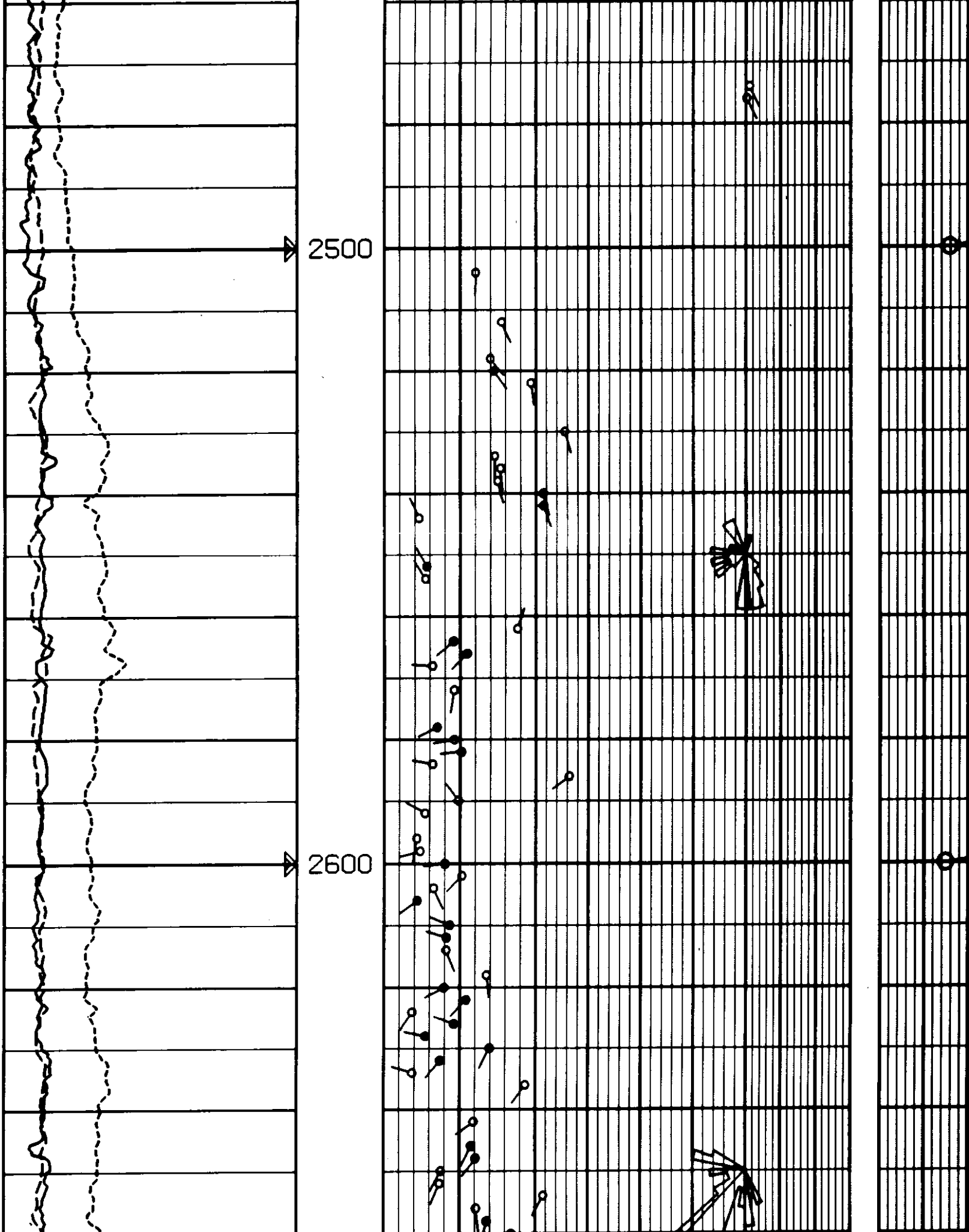

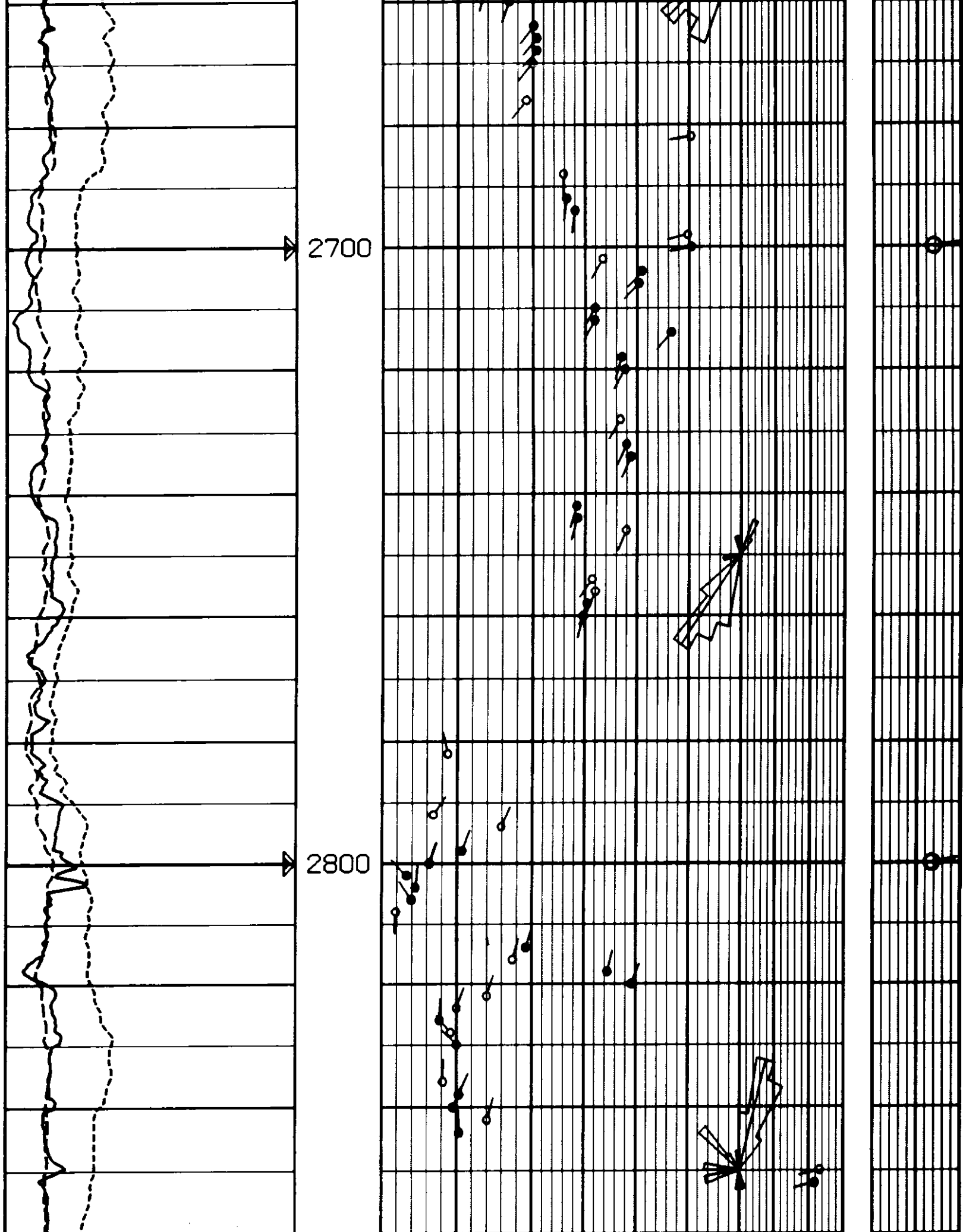

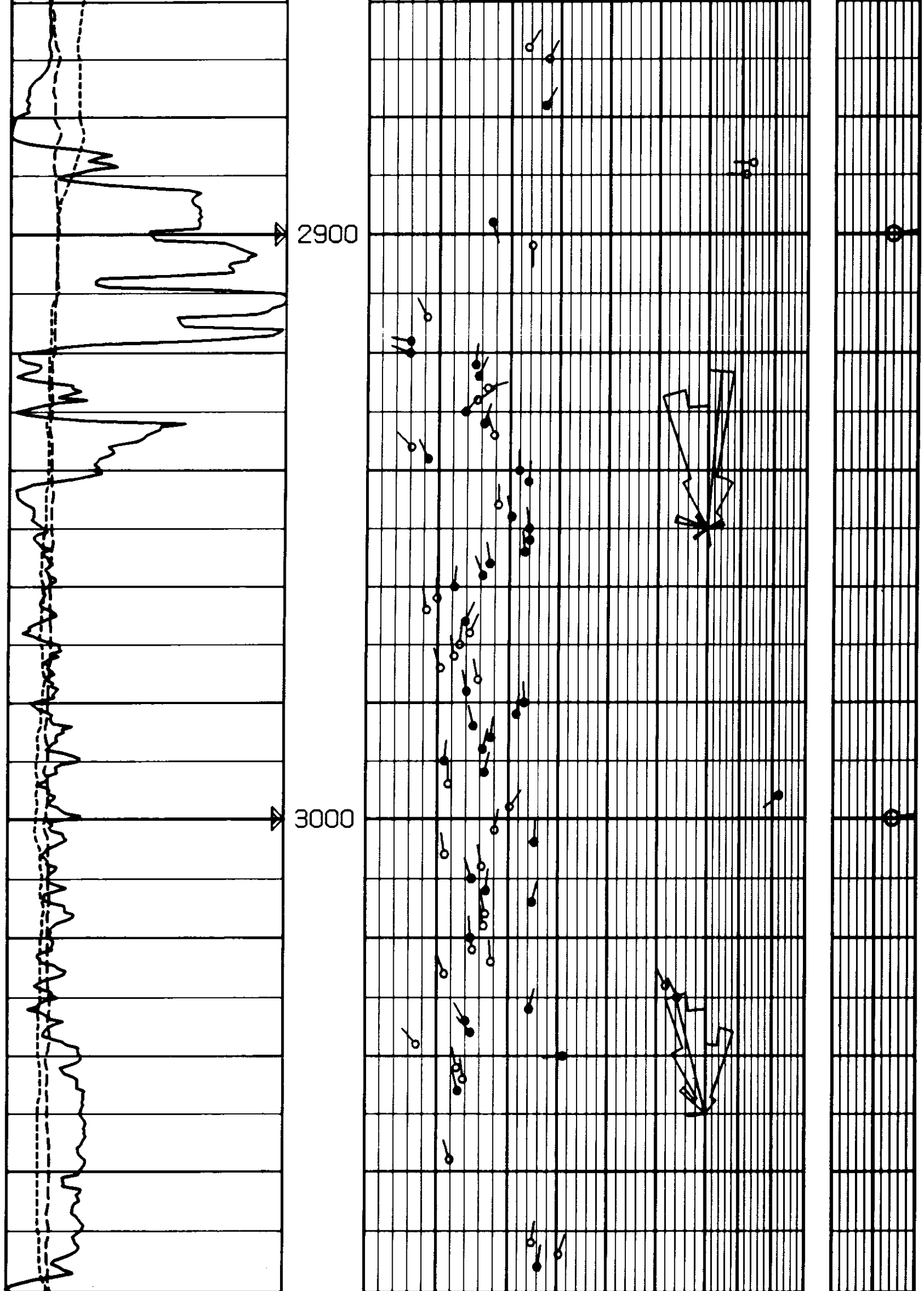

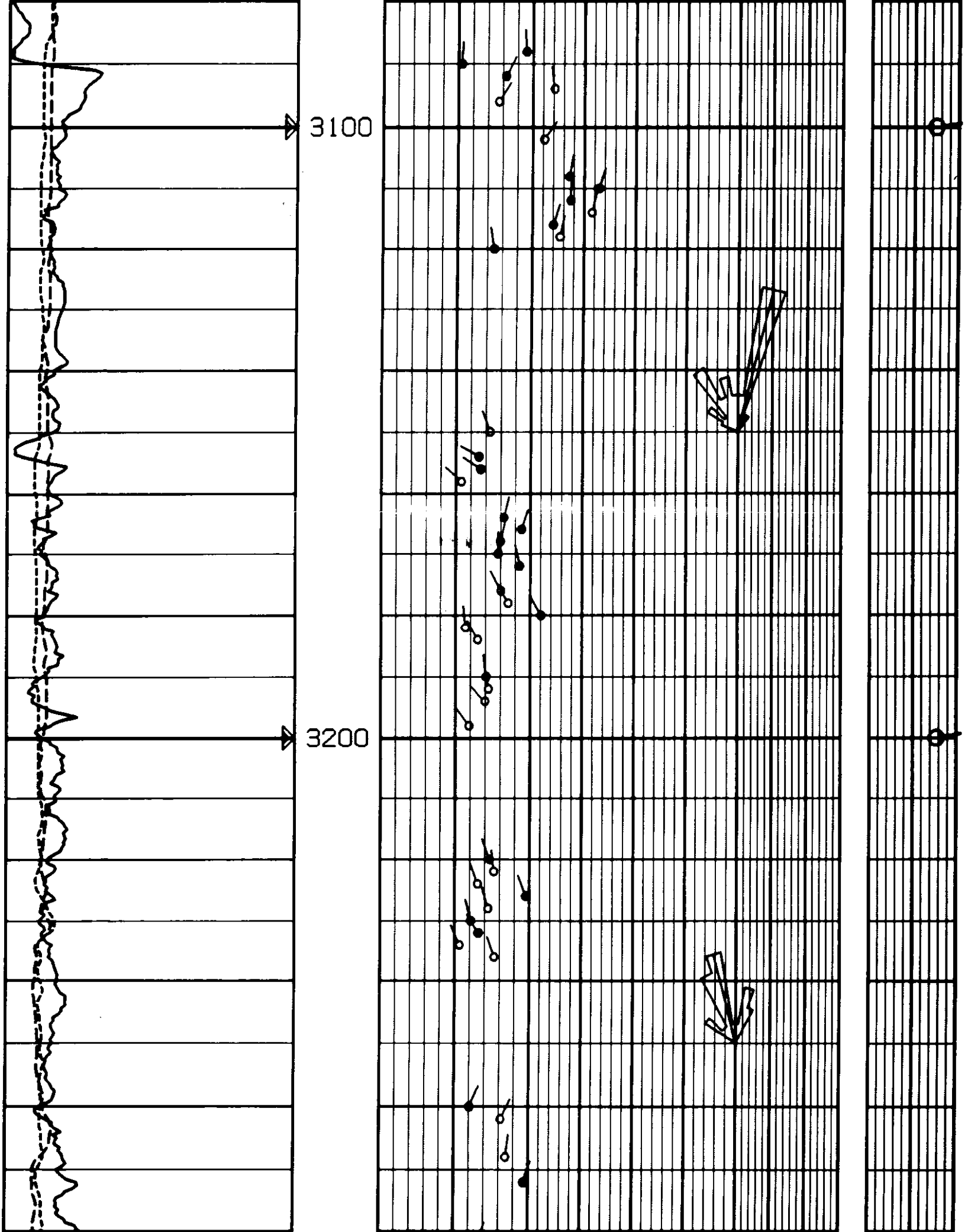

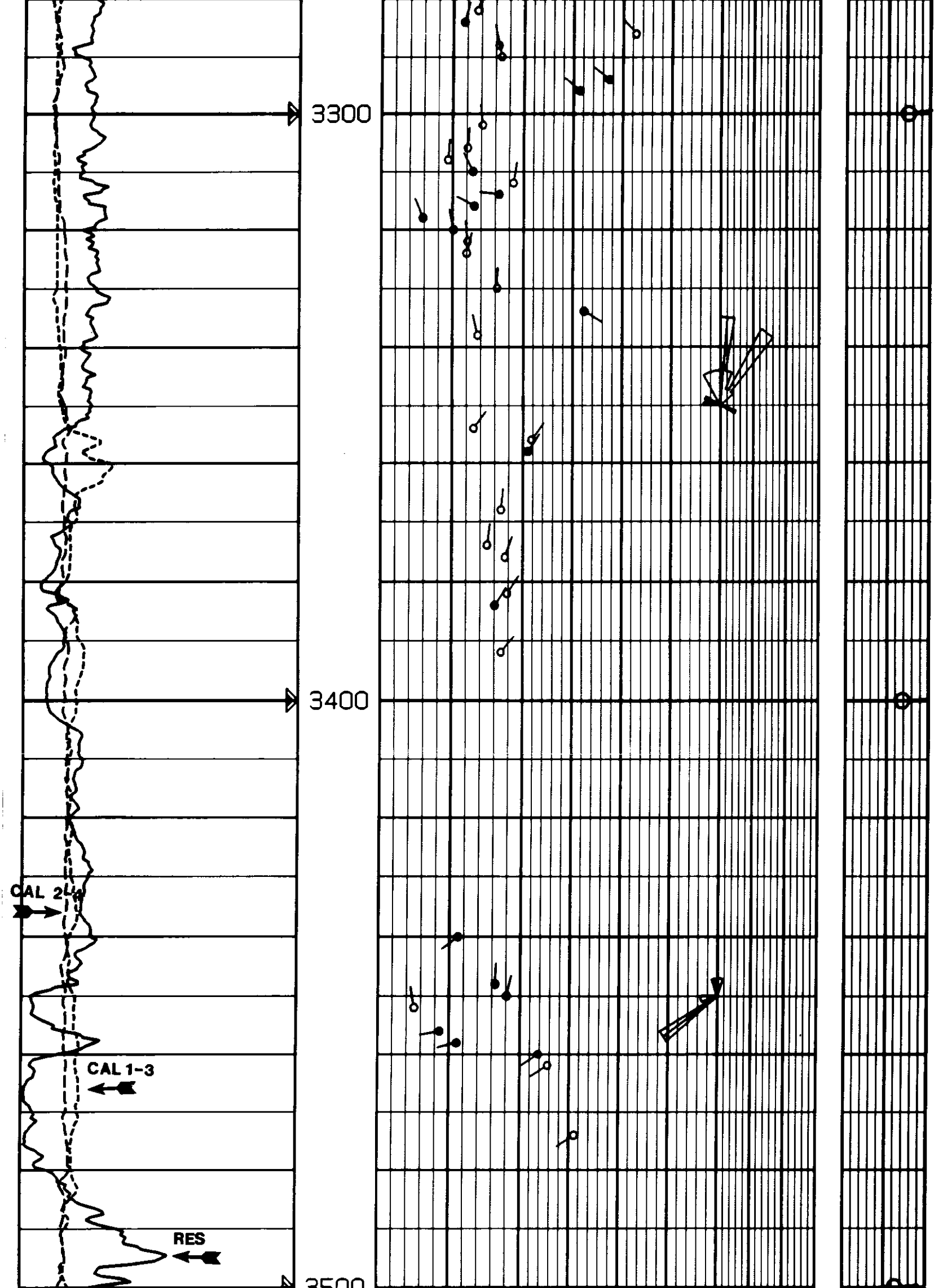

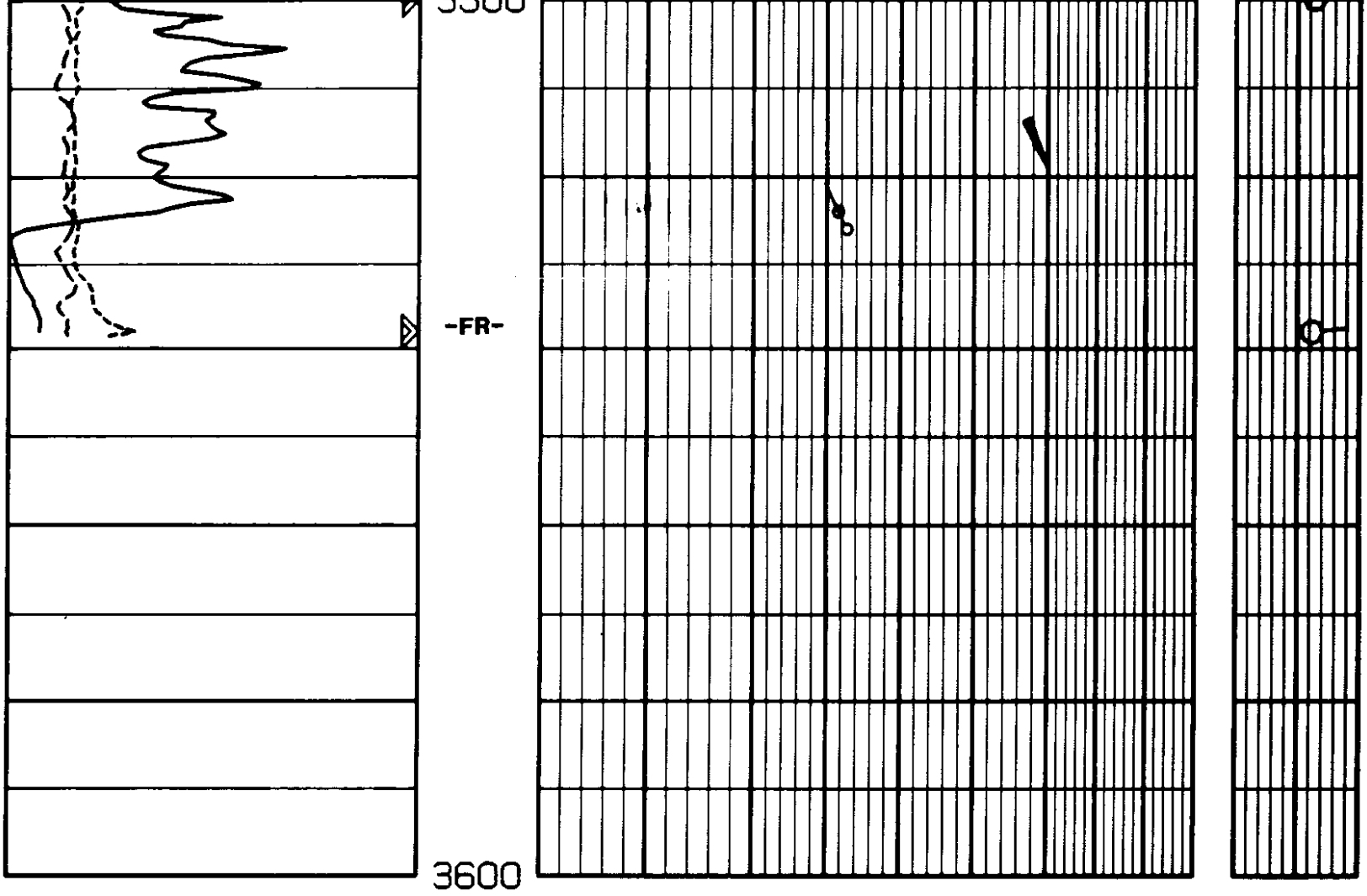

SCALE : 1/240

ZONE FROM 3186 FT TO 3538 FT

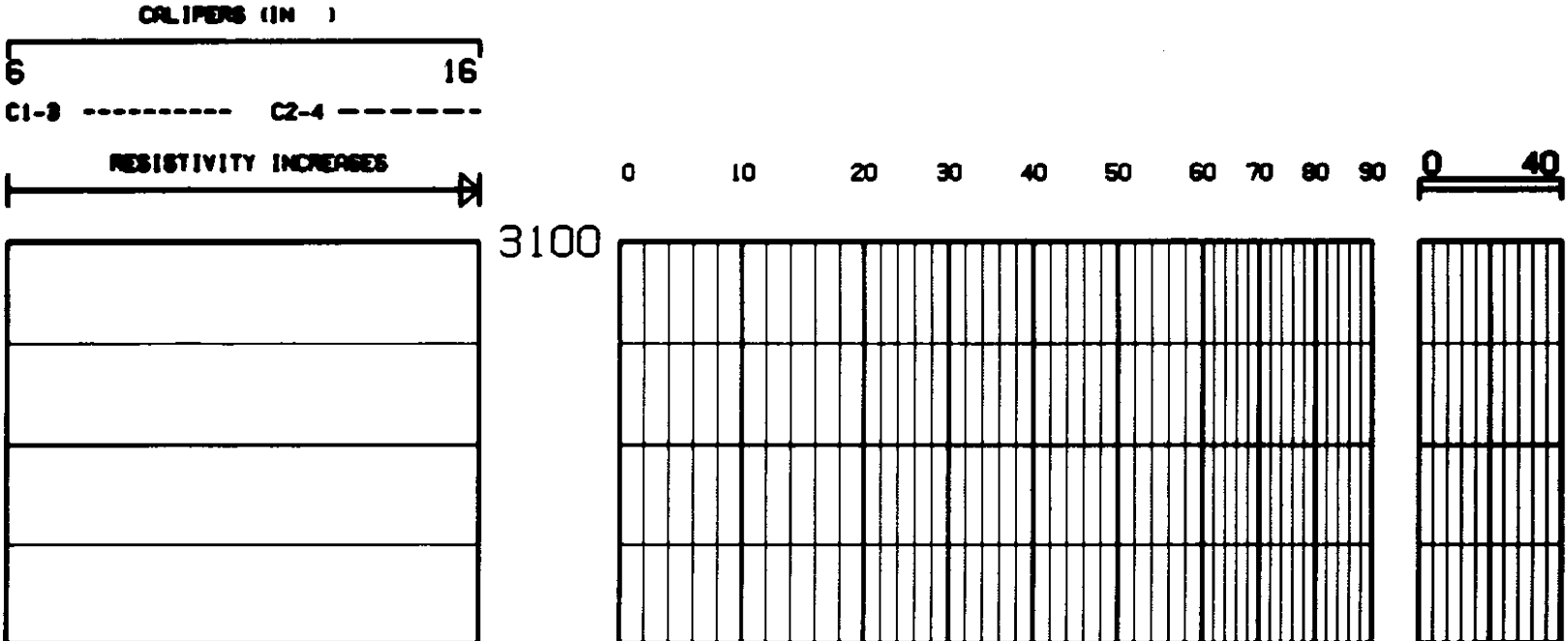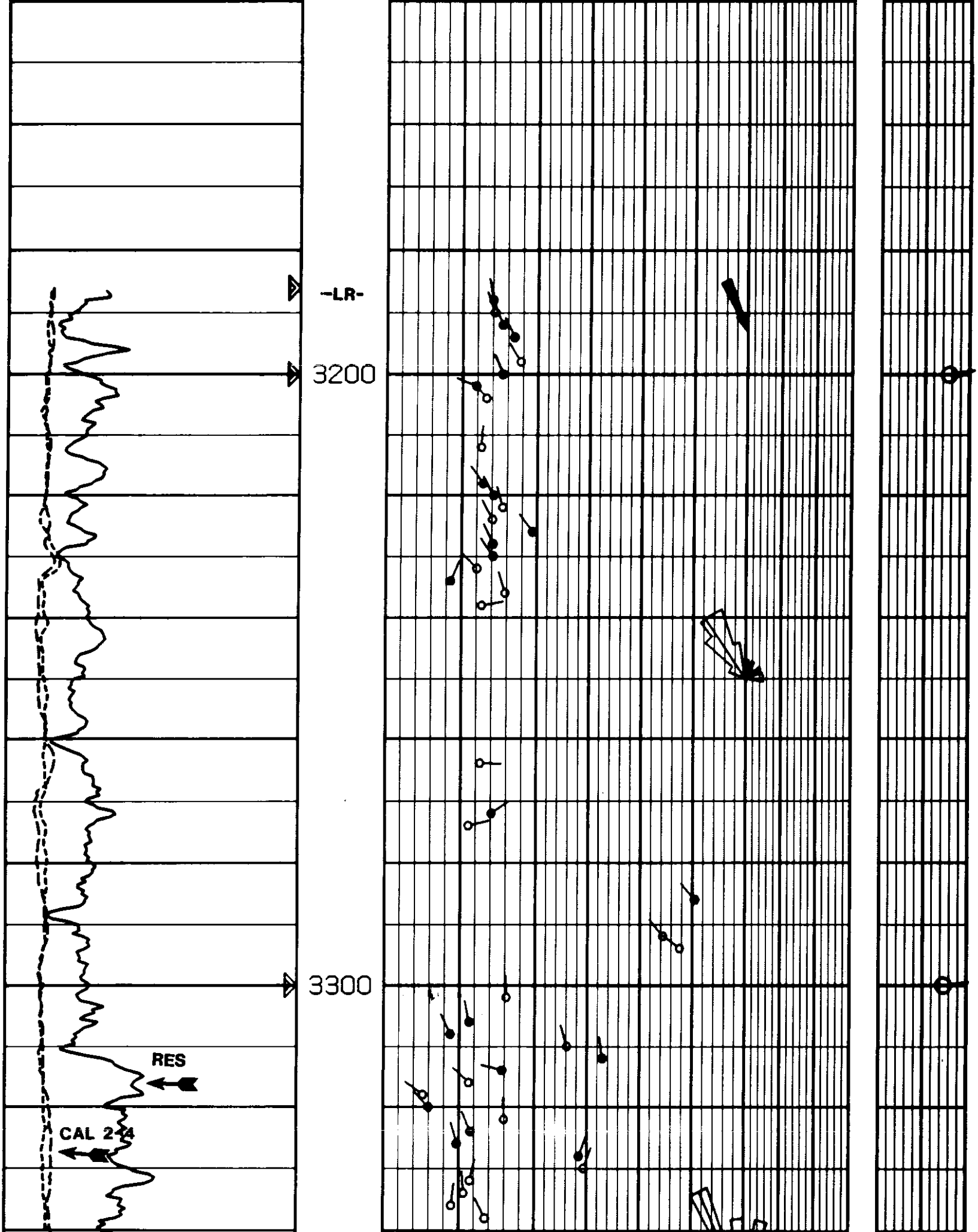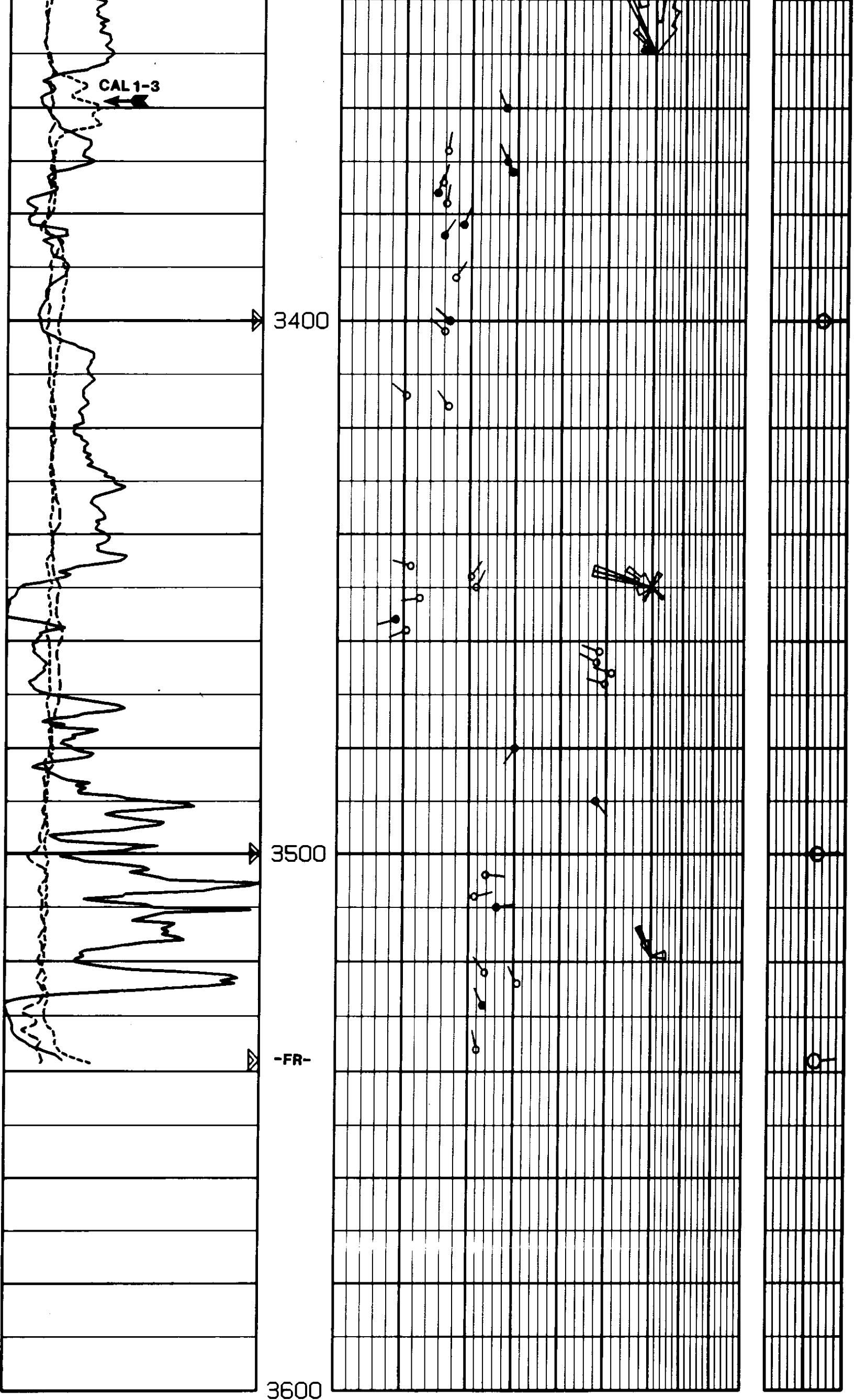CORRELATION CURVE DEPTHS DIP ANGLE AND DIRECTION BOREHOLE DRIFT