CC 24-28-65

Dresser Atlas

DRESSER

Computed
4-ARM Diplog

FILE NO.
DALA 3023.0
API NO.

COMPANY TENNECO OIL COMPANY #3023
WELL WELL NO. "C.C." ~~28-24~~ 24-28
FIELD MIST FIELD
COUNTY COLUMBIA STATE ORGON

LOCATION:

SEC_____ TWP_____ RGE_____

Other Services

Permanent Datum _____ Elev. _____
Log Measured from _____, _____ Ft Above Permanent Datum
Drilling Measured from _____

Elev.
KB _____
DF _____
GL _____

Date	11-08-86			
Run No.	1			
Service Order				
Depth - Driller				
Depth - Logger				
Bottom Logged Interval				
Top Logged Interval				
Casing - Driller	@	@	@	@
Casing - Logger				
Bit Size				
Type Fluid In Hole				
Density and Viscosity				
pH and Fluid Loss	cc	cc	cc	cc
Source of Sample				
Rm @ Meas. Temp.	@ F	@ F	@ F	@ F
Rmf @ Meas. Temp.	@ F	@ F	@ F	@ F
Rmc @ Meas. Temp.	@ F	@ F	@ F	@ F
Source of Rmf and Rmc				
Rm @ BHT	@ F	@ F	@ F	@ F
Time Since Circ.				
Max. Rec. Temperature	F	F	F	F
Equip. No. and Location				
Recorded By:				
Witnessed By:				

FOLD HERE

In making interpretations of logs our employees will give Customer the benefit of their best judgment, but since all interpretations are opinions based on inferences from electrical or other measurements, we cannot, and we do not guarantee the accuracy or the correctness of any interpretation. We shall not be liable or responsible for any loss, cost, damages, or expenses whatsoever incurred or sustained by the Customer resulting from any interpretation made by any of our employees.

Remarks: SEARCH 24 IN WINDOW 8 FT STEP 2 FT

EQUIPMENT DATA

	RUN NO. 1	RUN NO.	RUN NO.	RUN NO.
Tool Series No.	1016			
Tool Serial No.	N/A			
Orientation Type	N/A			
OR. Serial No.	N/A			
Panel Series No.	N/A			
Panel Serial No.	N/A			
Electronics No.	N/A			
Tape Unit Series No.	N/A			
Tape Unit Serial No.	N/A			
Plotted By	WEISSMAN			

MAGNETIC DECLINATION 20 EAST

VERTICAL DISPLACEMENT FOR VARIOUS HORIZONTAL DISTANCES AND ANGLES OF DIP

DIP In degrees	100	1000	5280	DIP In degrees	100	1000	5280
1	1.75	17.5	92.2	19	34.4	344	1818
2	3.50	35.0	184.0	20	36.4	364	1922
3	5.20	52.0	277.0	21	38.4	384	2022
4	7.00	70.0	369.0	22	40.4	404	2133
5	8.80	88.0	462.0	23	42.5	425	2241
6	10.50	105.0	555.0	24	44.5	445	2351
7	12.30	123.0	648.0	25	46.6	466	2462
8	14.10	141.0	742.0	30	57.7	577	3048
9	15.80	158.0	836.0	35	70.0	700	3697
10	17.60	176.0	931.0	40	83.9	839	4430
11	19.40	194.0	1026.0	45	100.0	1000	5280
12	21.30	213.0	1112.0	50	119.2	1192	6291
13	23.10	231.0	1219.0	55	142.8	1428	7500
14	24.90	249.0	1316.0	60	173.2	1732	9145
15	26.80	268.0	1415.0	65	214.4	2144	11323
16	28.70	287.0	1514.0	70	274.8	2748	14507
17	30.60	306.0	1614.0	75	373.2	3732	19705
18	32.50	325.0	1716.0	80	567.1	5671	29945

GRAPHIC PRESENTATION

FAIR ○—   EXCELLENT ●—

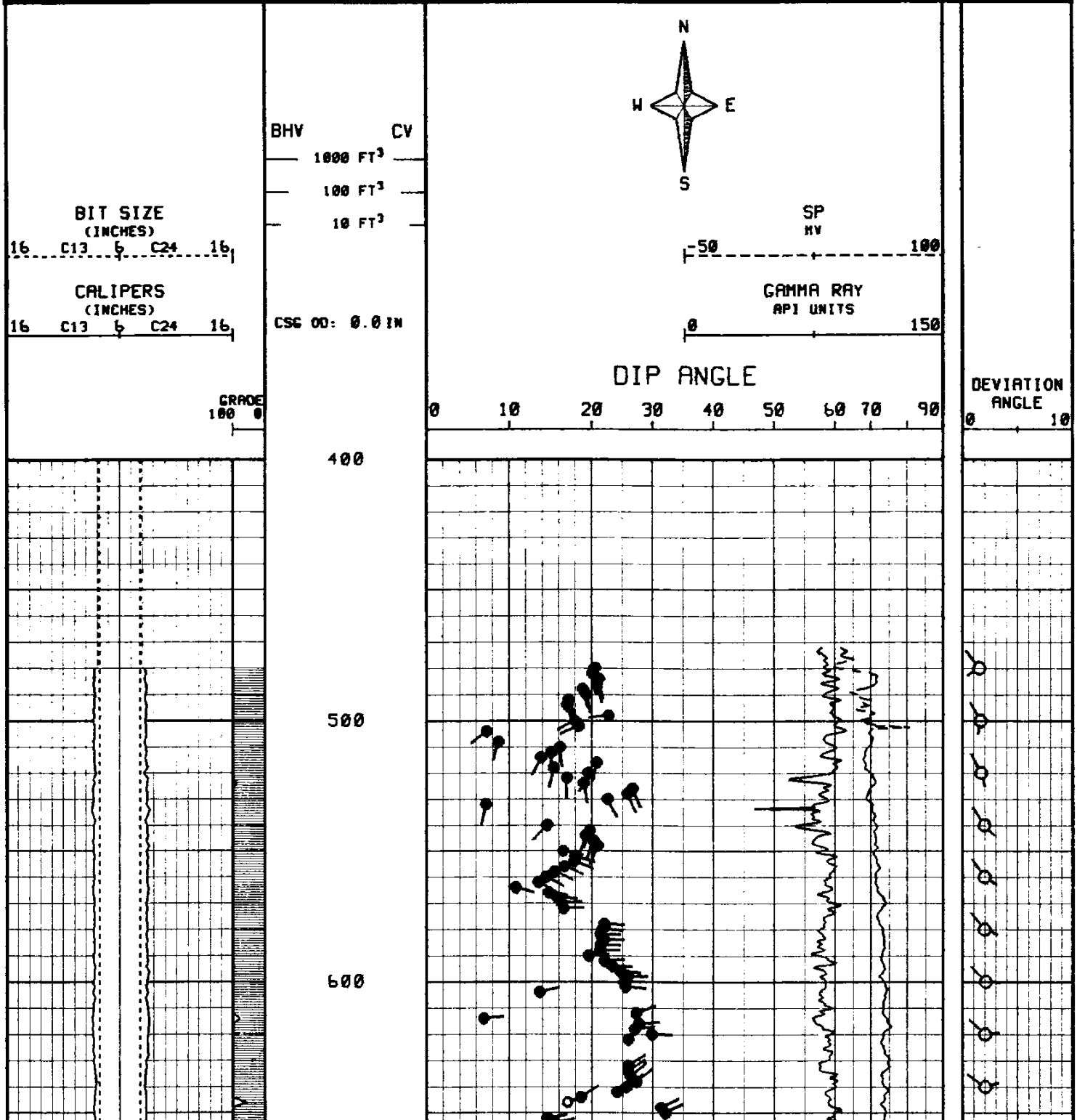

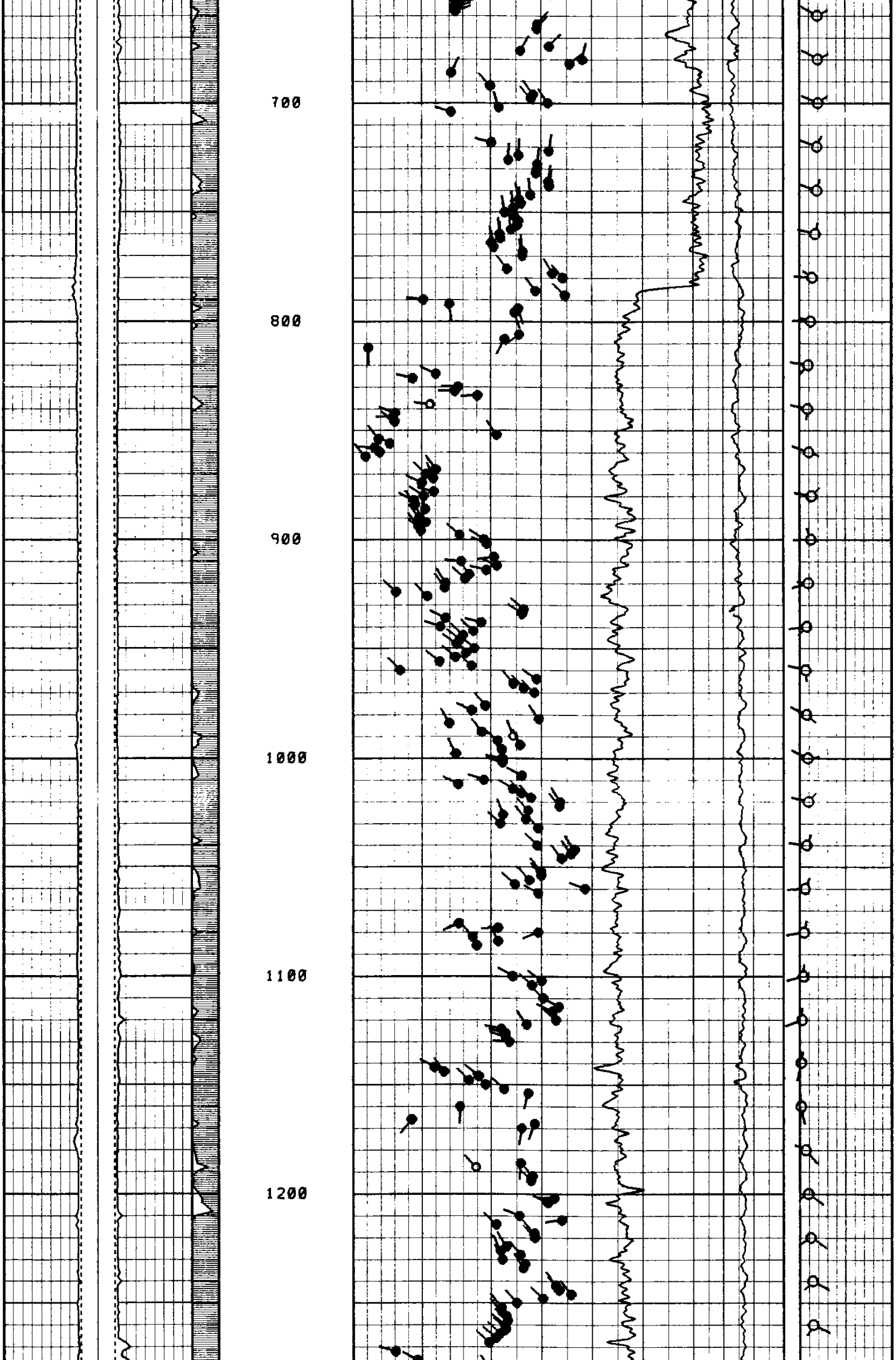

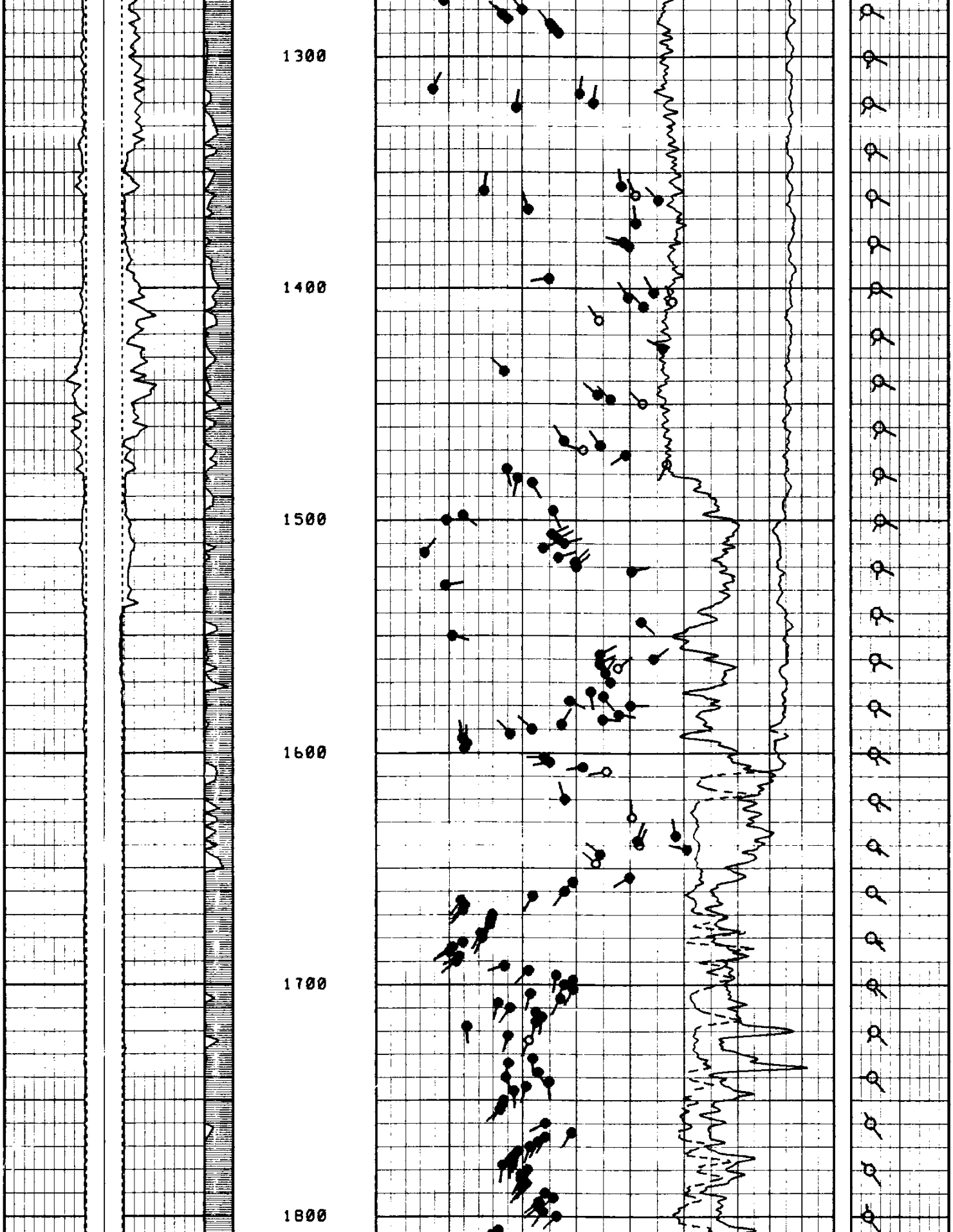

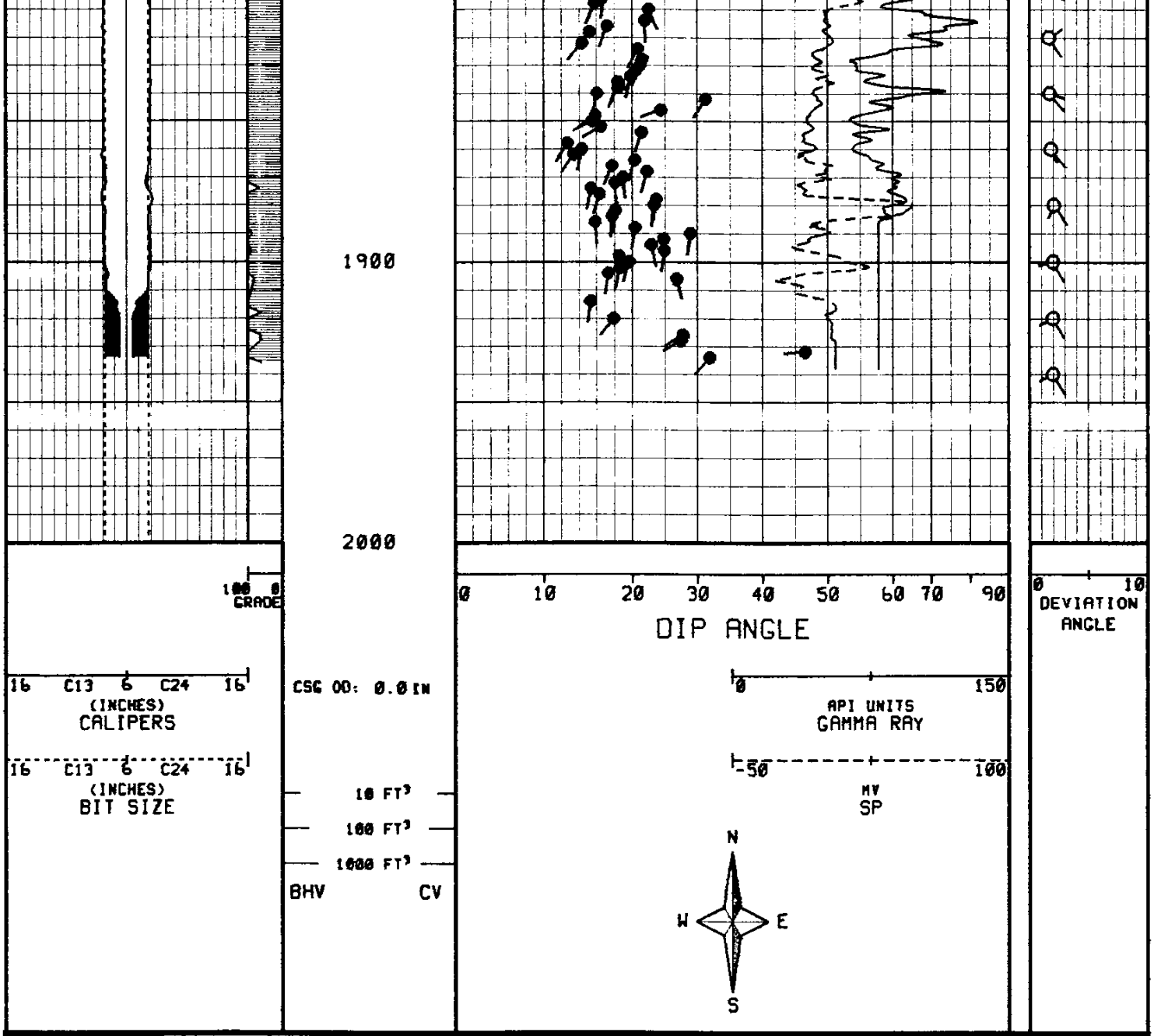

Company TENNECO OIL COMPANY #3023

Well WELL NO. "C.C." 28-24

Field MIST FIELD

County COLUMBIA OR

State EGON

Drillers T.D. 0.0

Log F.R. 0.0

Log T.D. 0.0

Elevations

K.B. 0.0 **DF.** 0.0 **G.L.** 0.0

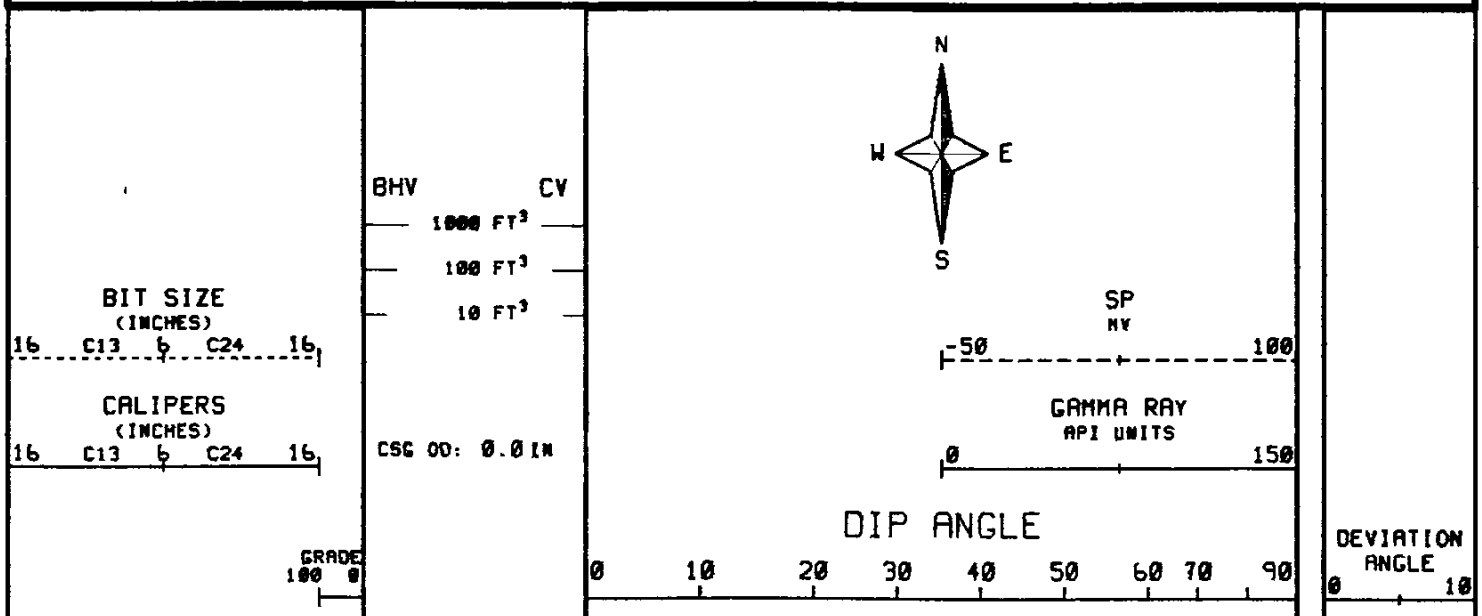

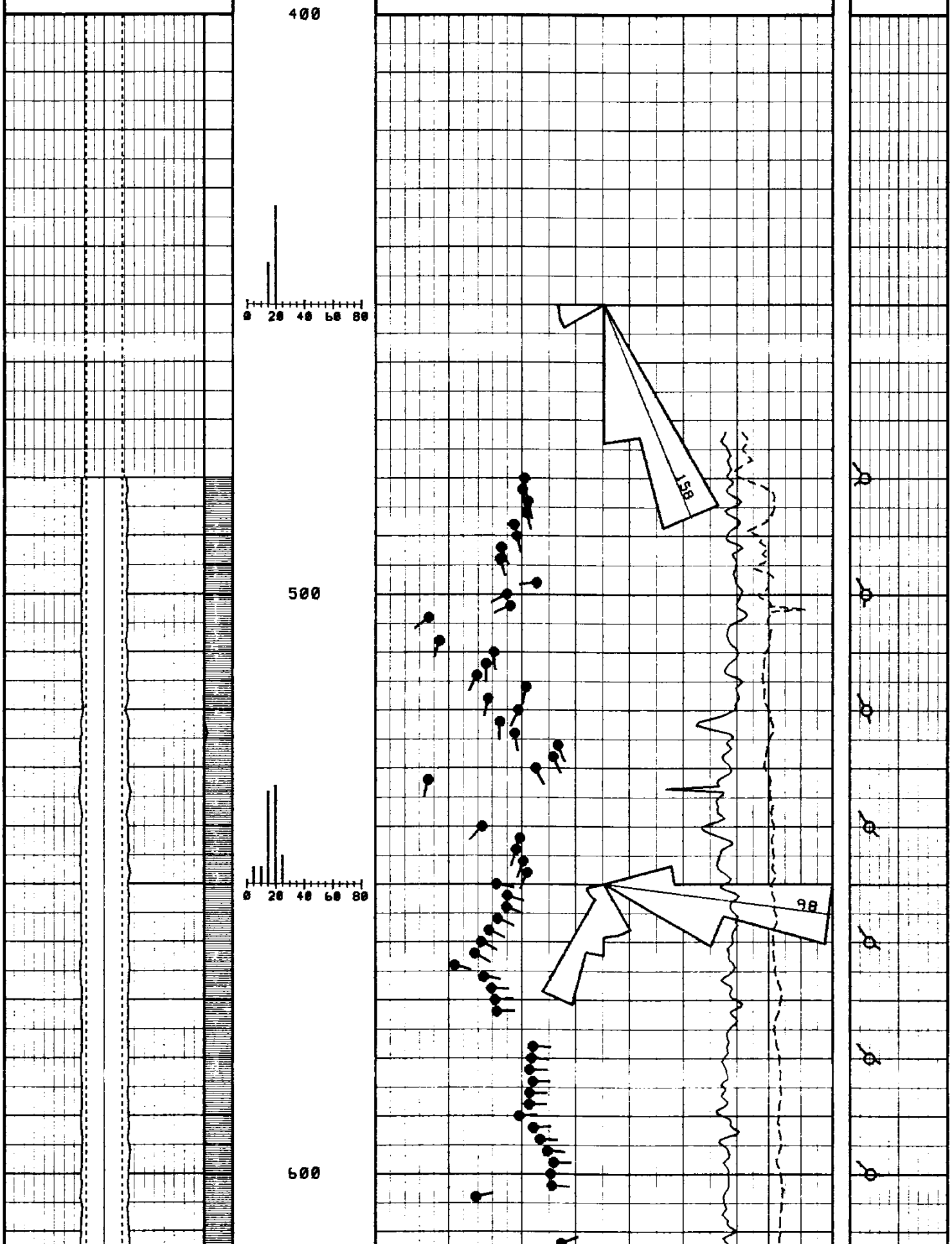

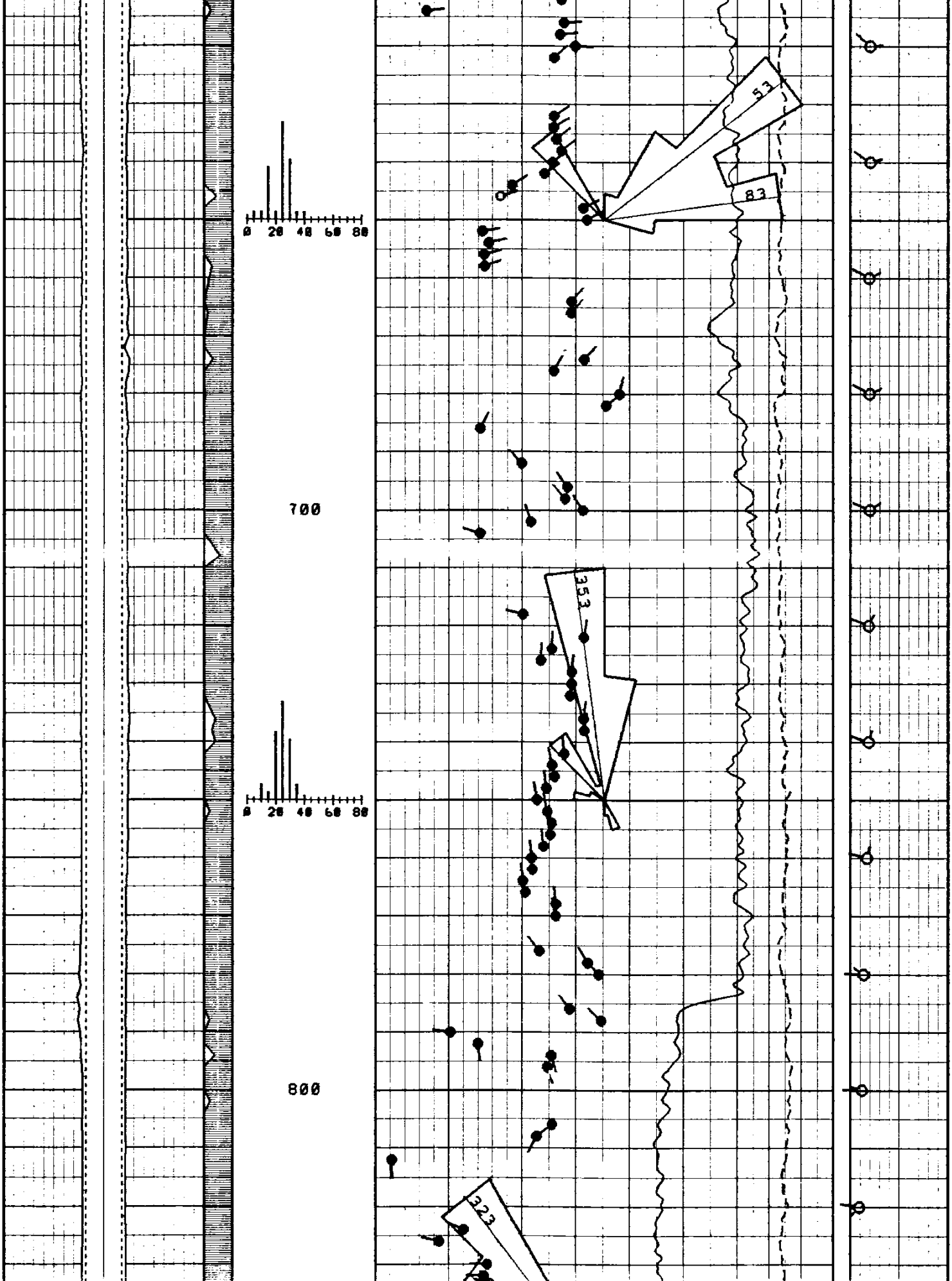

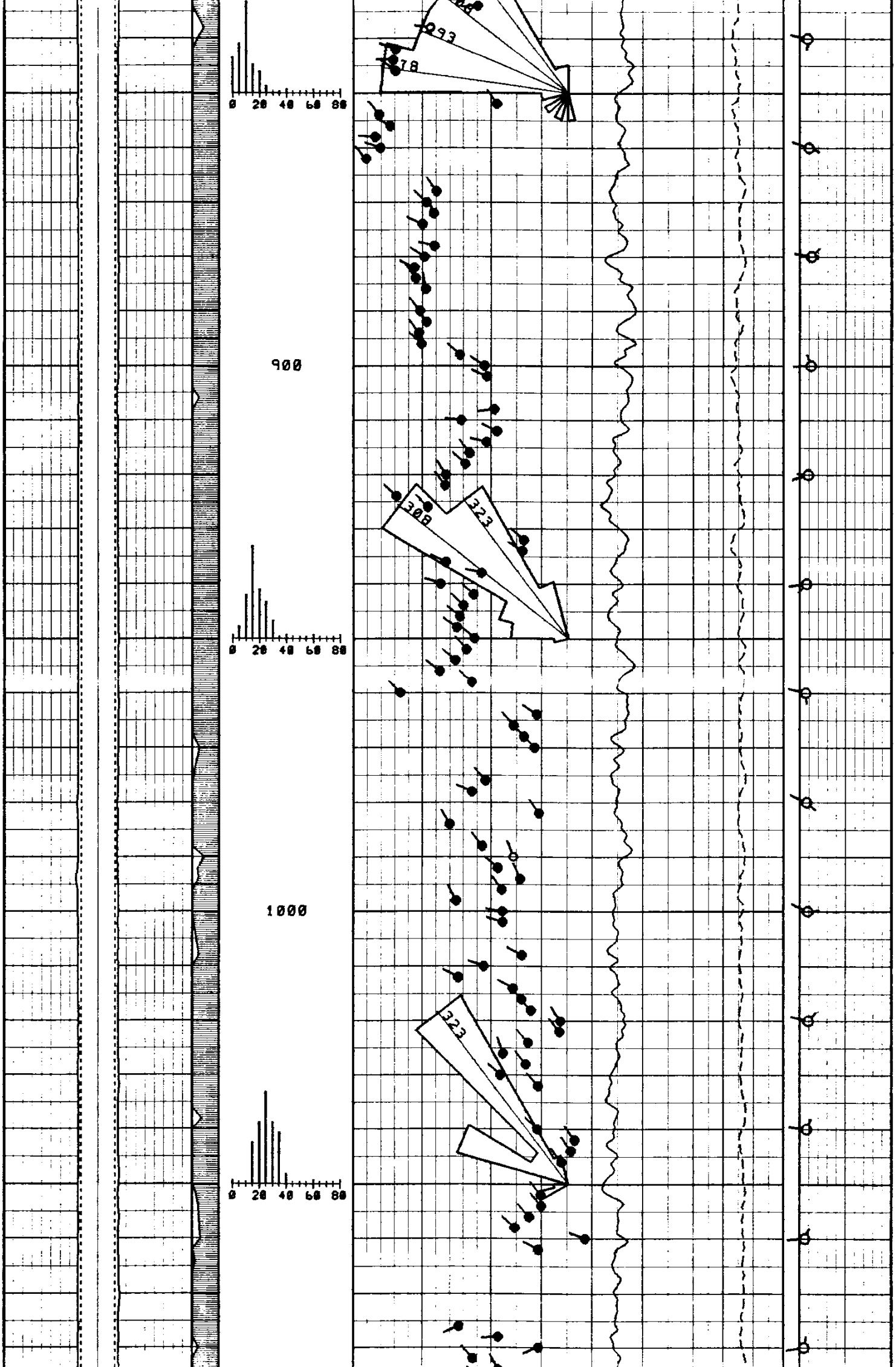

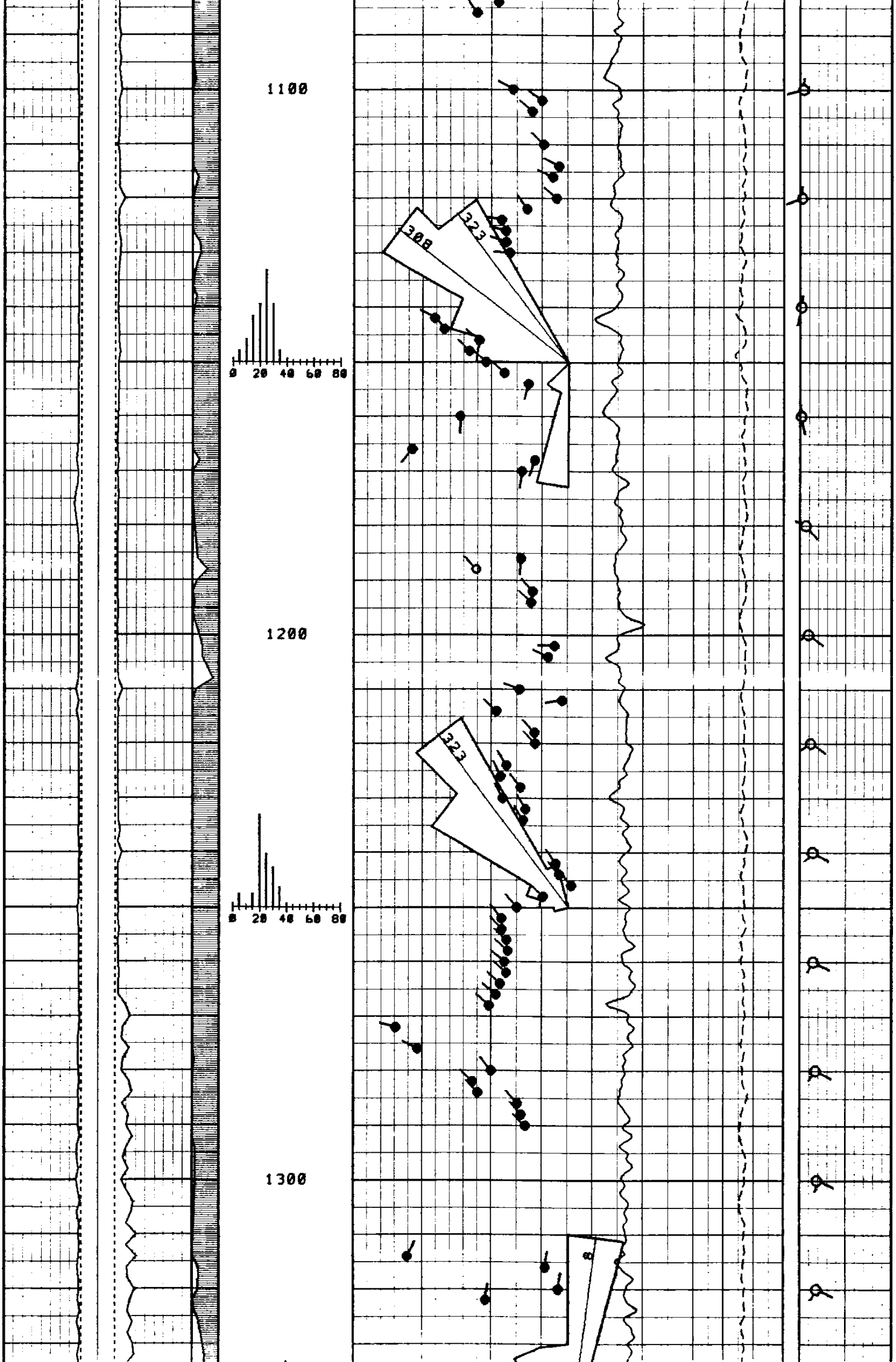

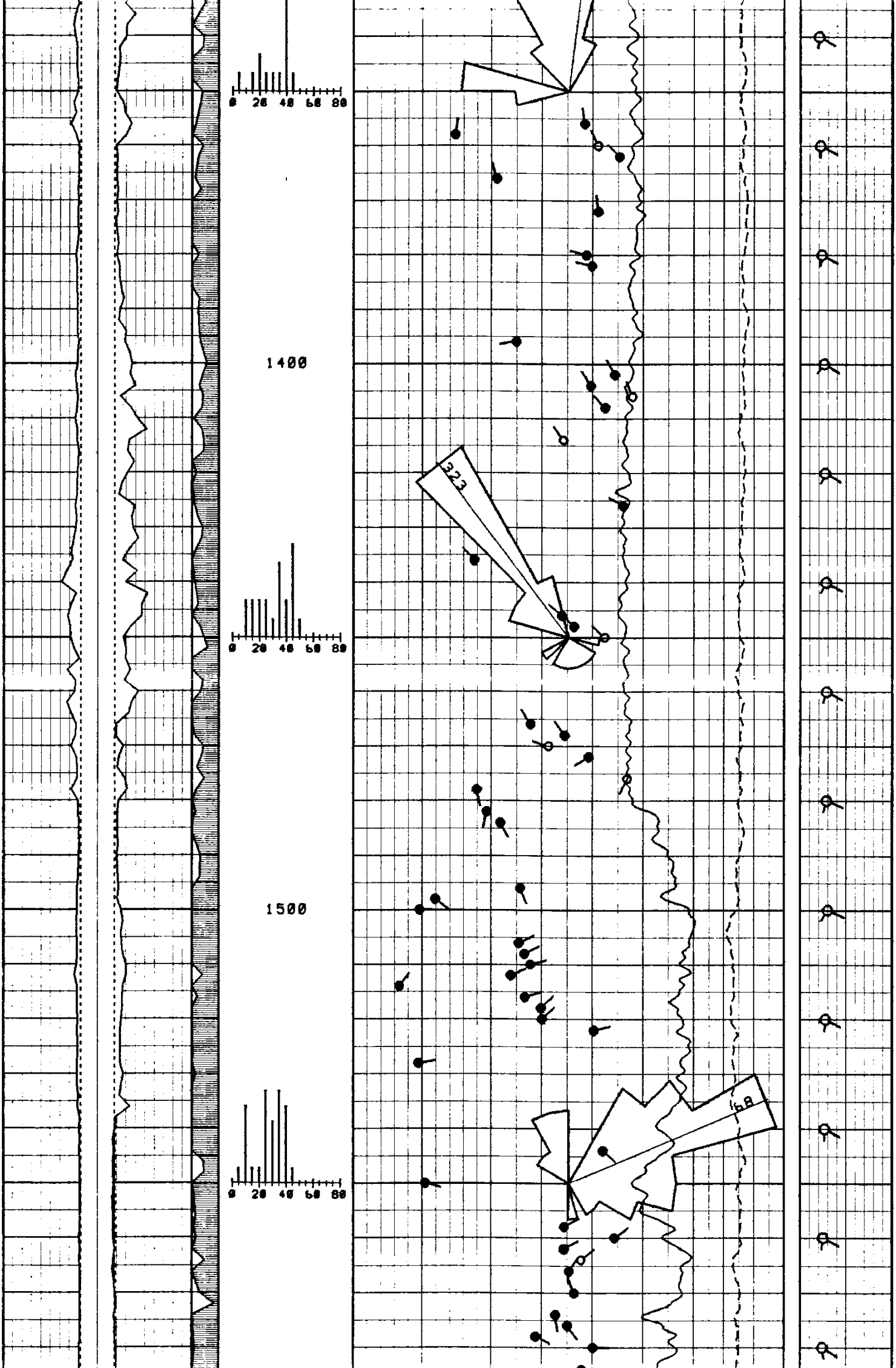

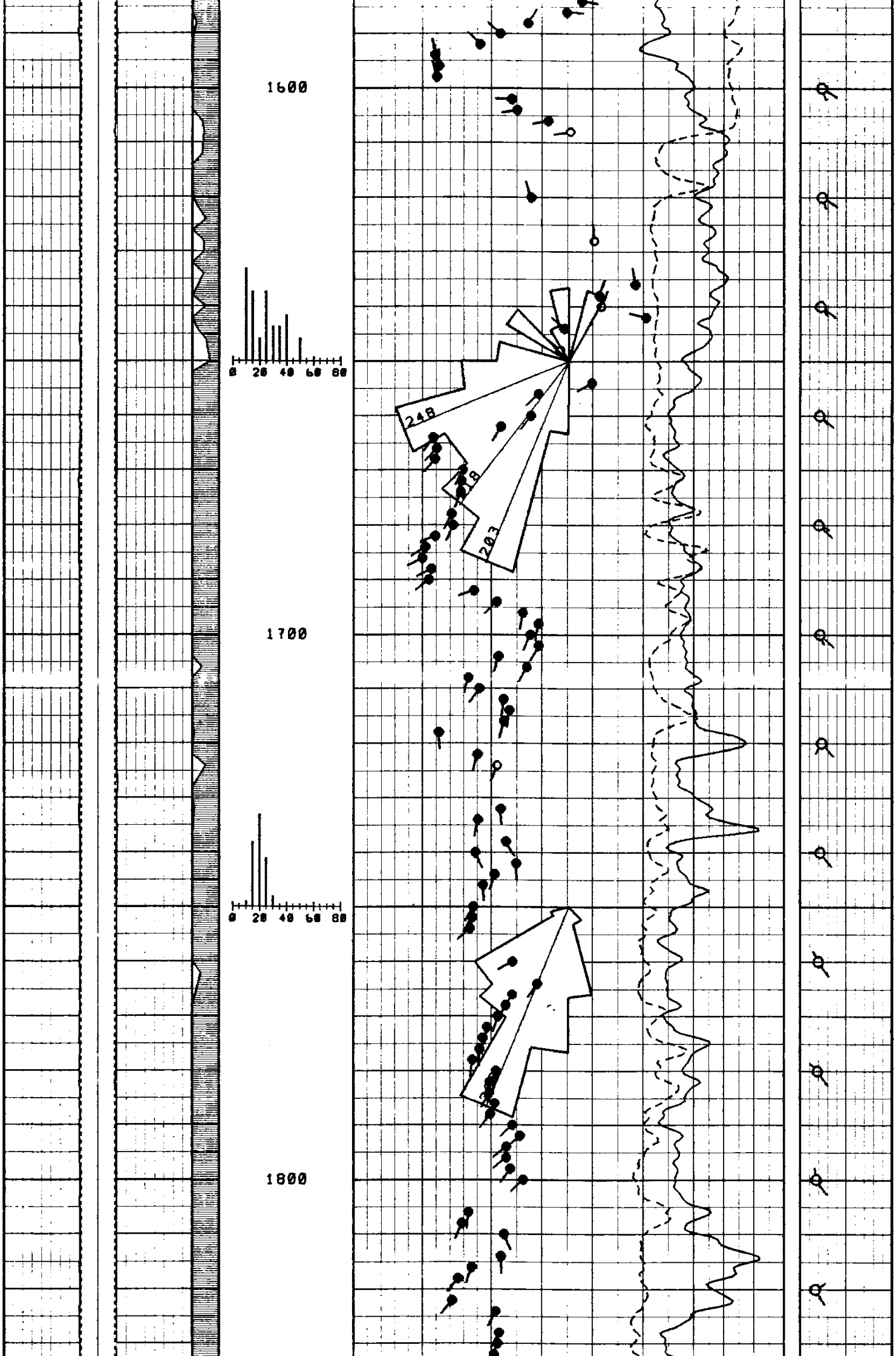

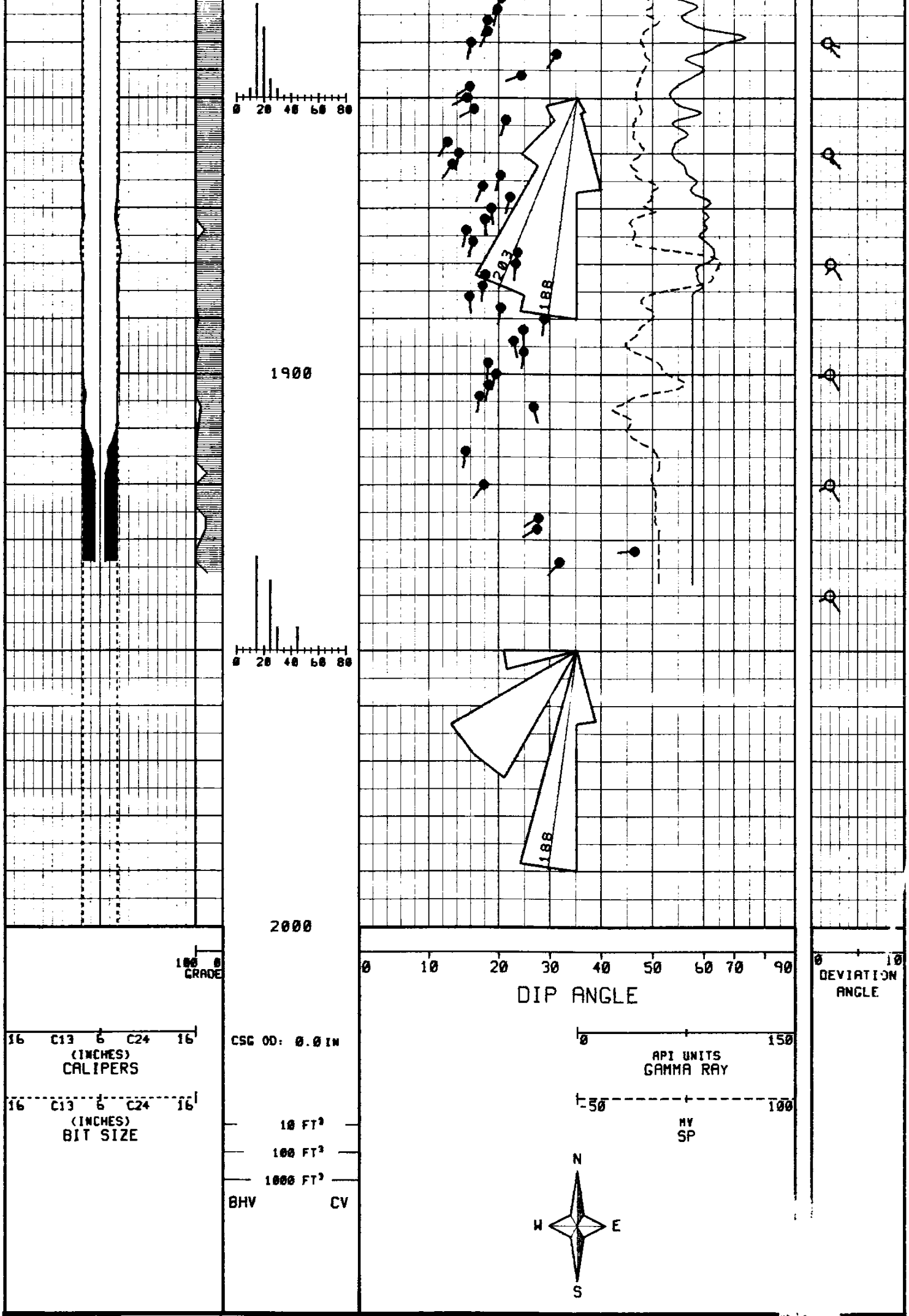

Company TENNECO OIL COMPANY #3023

Well WELL NO. "C.C." 28-24

Field MIST FIELD

County COLUMBIA OR

State EGON

Drillers T.D. 0.0

Log F.R. 0.0

Log T.D. 0.0

Elevations

K.B. 0.0 DF. 0.0 G.L. .0

Dresser Atlas