CC 32-32-65

SCHLUMBERGER

ARROW PLOT

RECEIVED
DEC 4 1985
DOGAMI
Portland

COMPANY	ARCO OIL & GAS CO.
WELL	COLUMBIA CNTY 32-32
FIELD	WILDCAT
COUNTRY	USA
RUN	1
DATE LOGGED	08 - NOV - 85
REFERENCE	00011413

POOLED ARROW PLOT

2 LEVELS POOLED WHEN WITHIN

3.5 DEGREES SOLID ANGLE

BLACK ARROWS ARE POOLED RESULTS

CORRELATION LENGTH 4 FT

STEP LENGTH 2 FT

SEARCH ANGLE 40 DEGREES X 2

PCCC.11413

SCALE : 1/600

ZONE FROM 434 FT TO 2687 FT

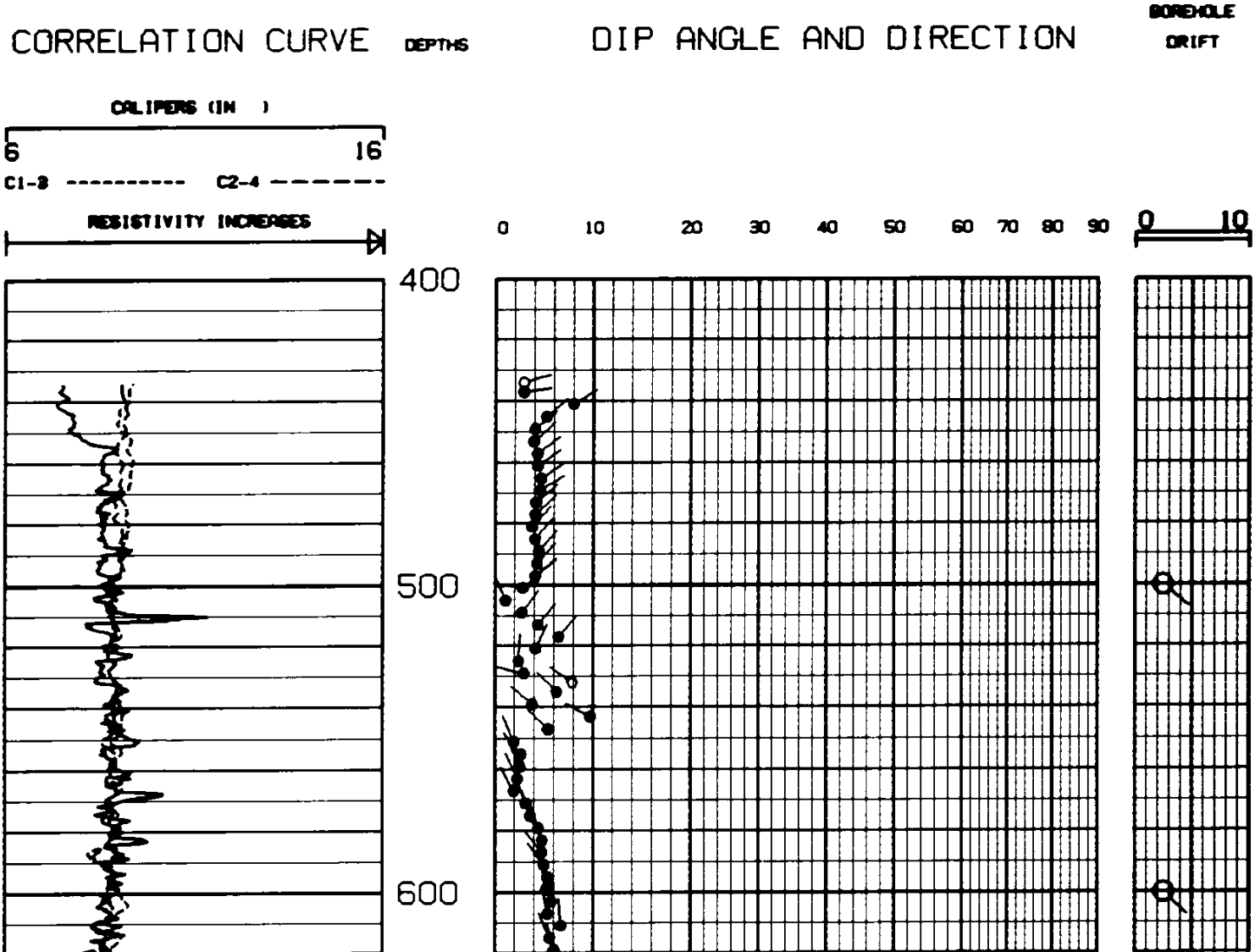

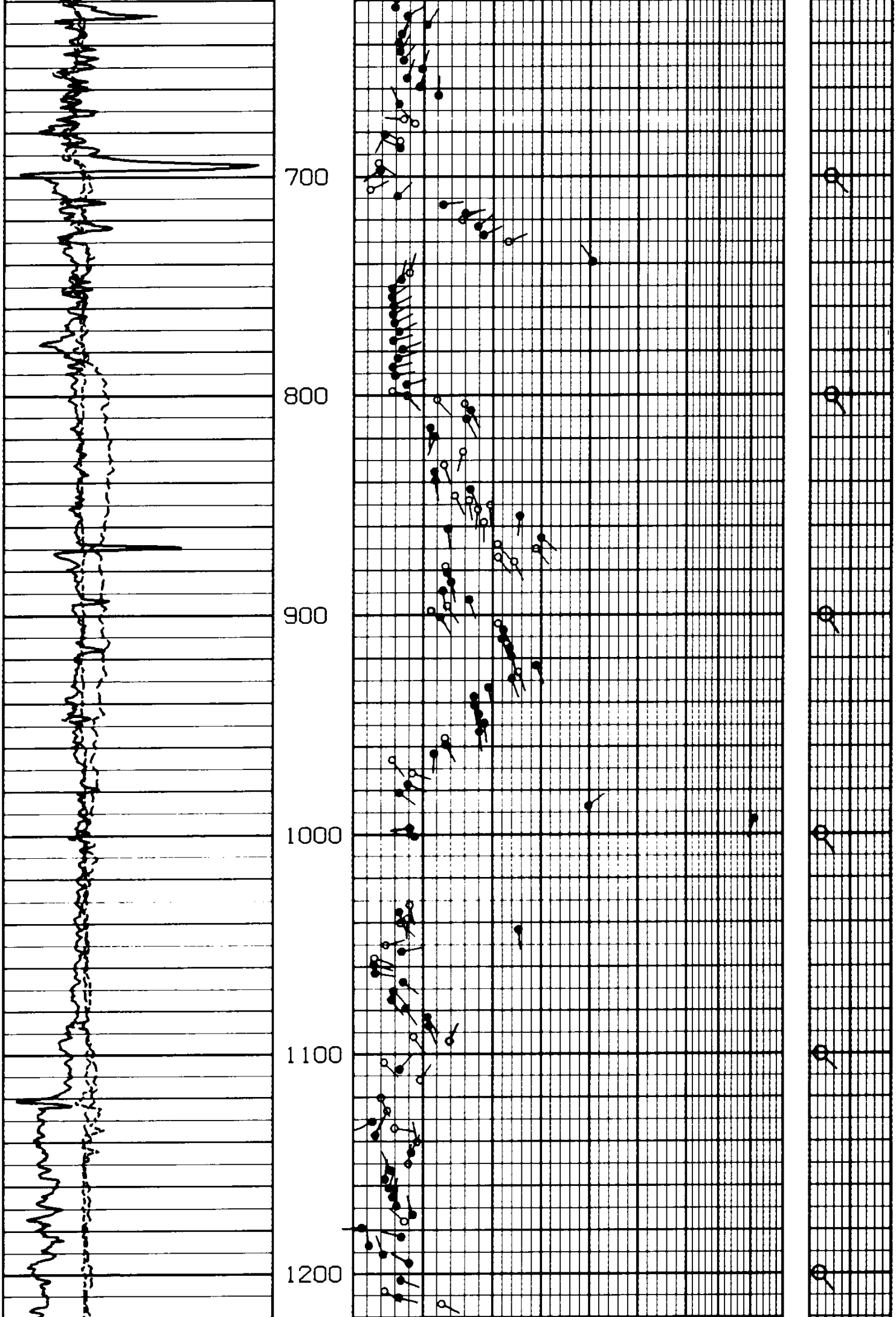

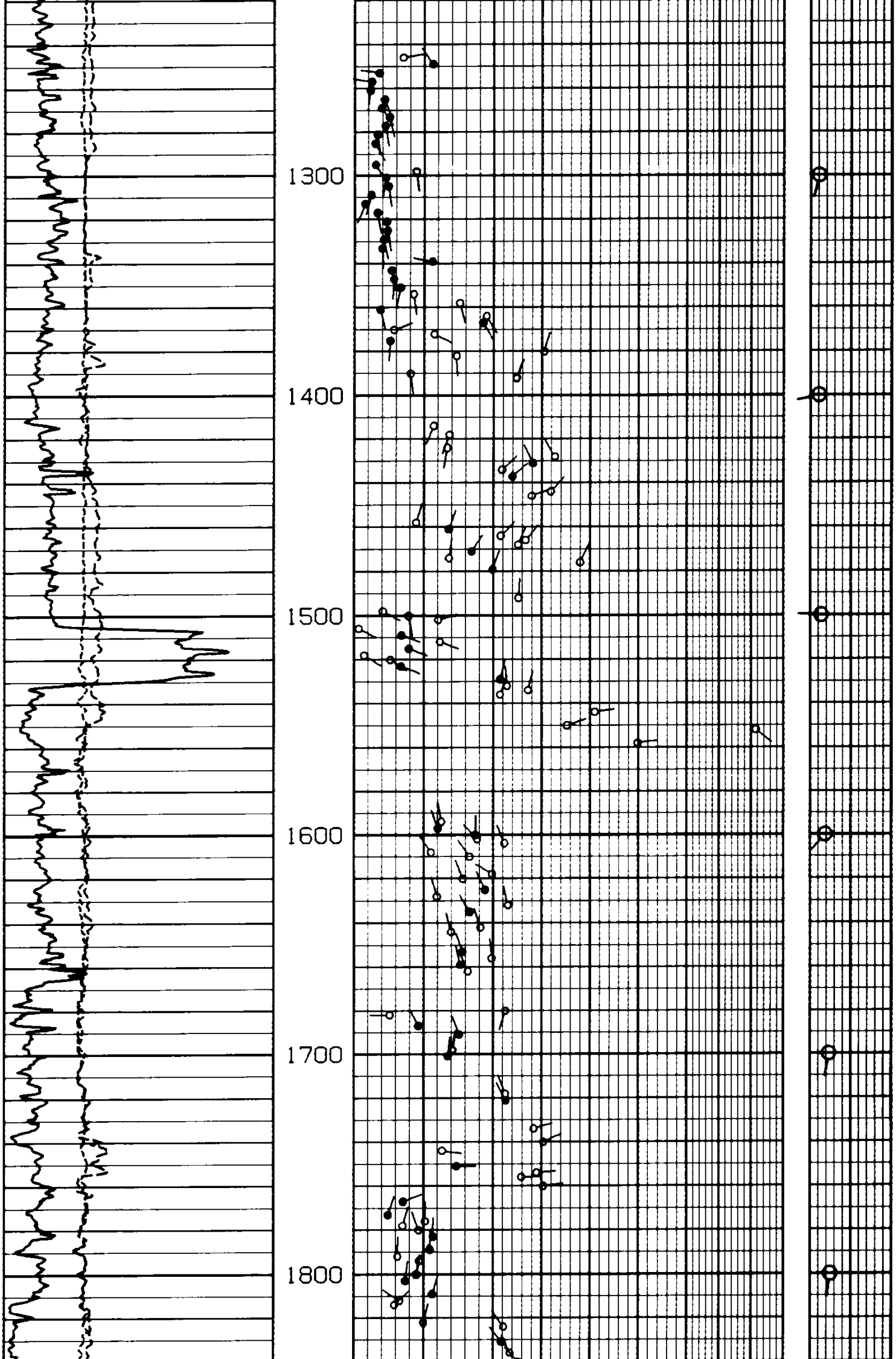

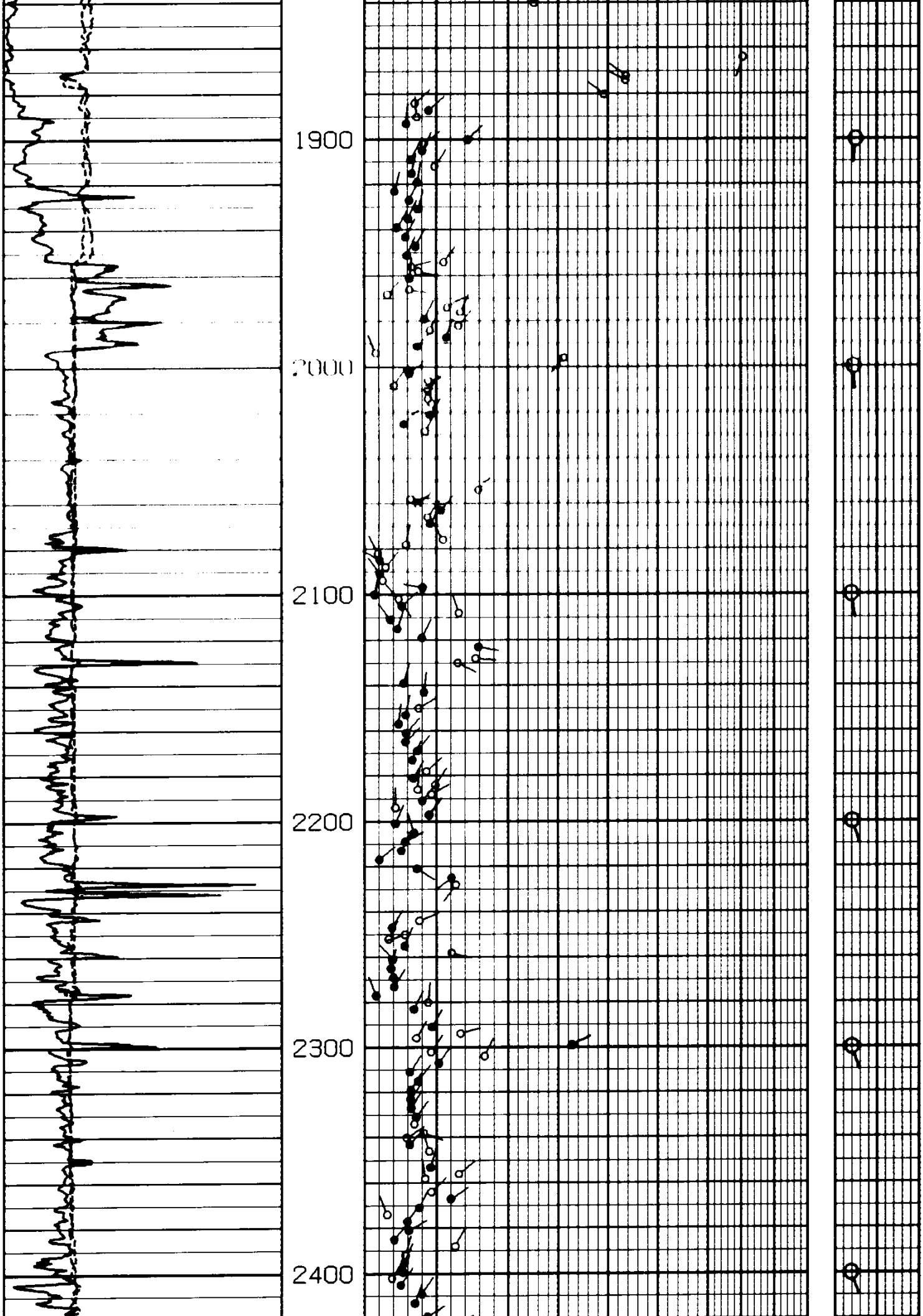

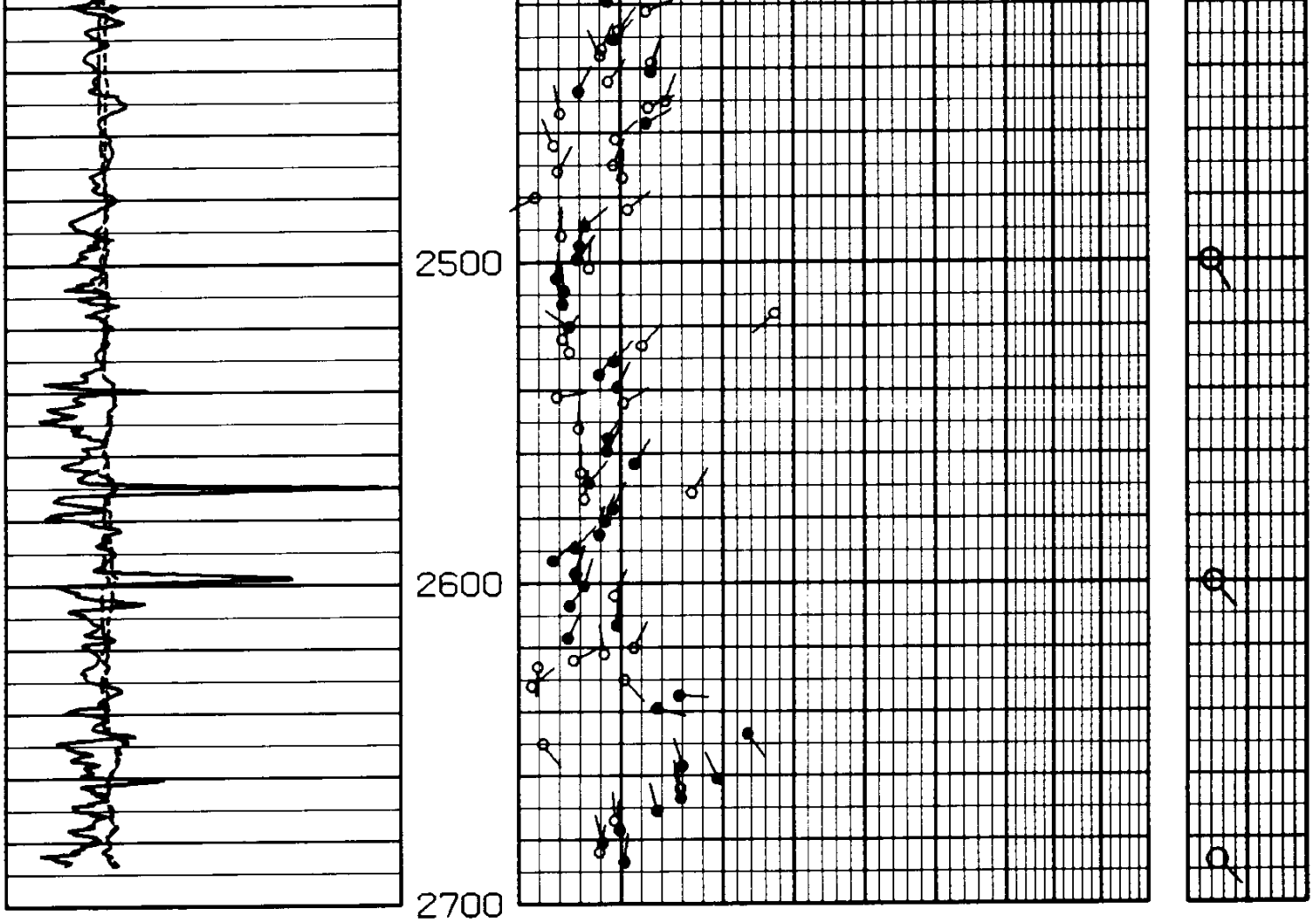

ALL QUALITY ARROW PLOT

FROM THE CLUSTER PROGRAM

BLACK ARROWS ARE HIGHEST QUALITY

CORRELATION LENGTH 4 FT

STEP LENGTH 2 FT

SEARCH ANGLE 40 DEGREES X 2

PCCC.11413

SCALE : 1/240

ZONE FROM 434 FT TO 2688 FT

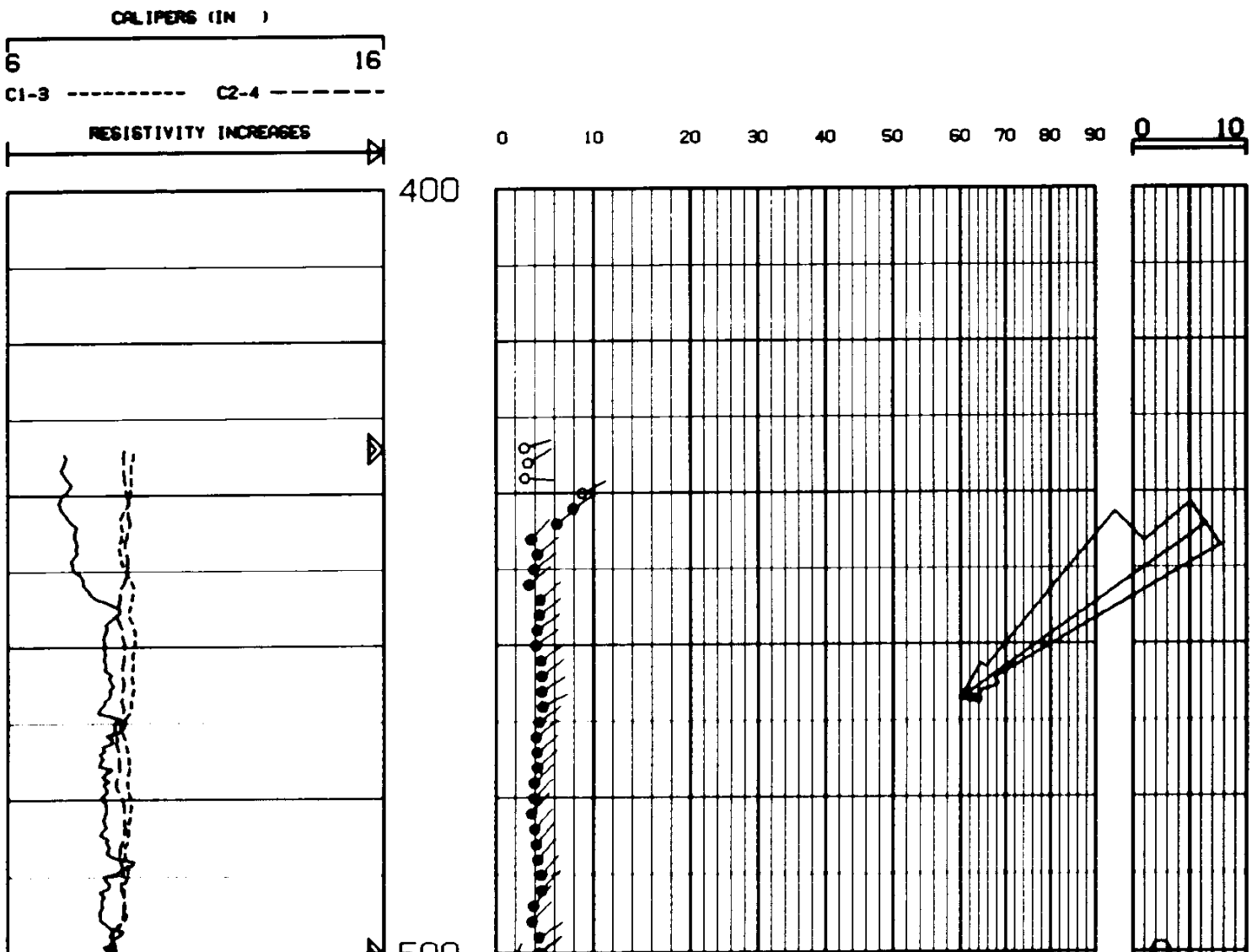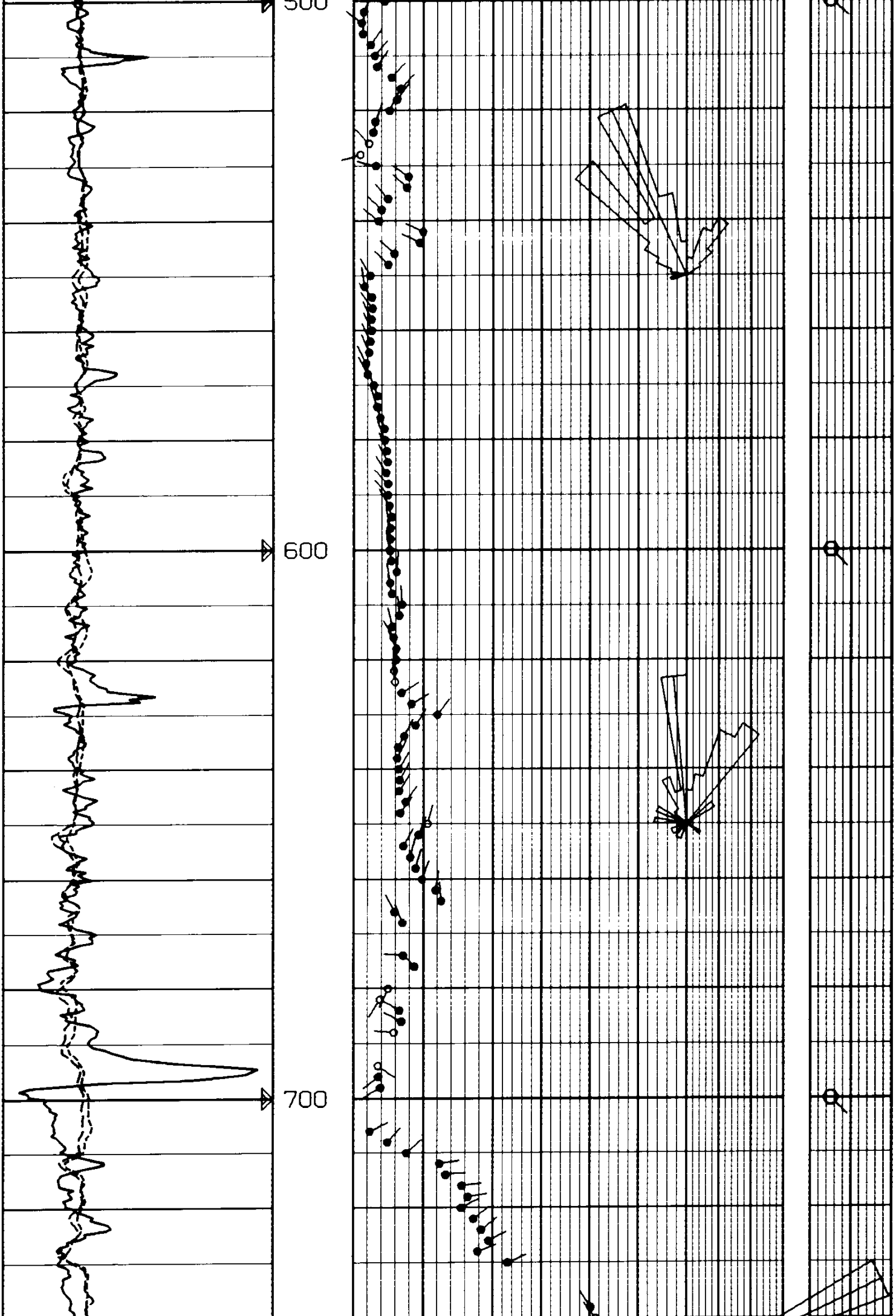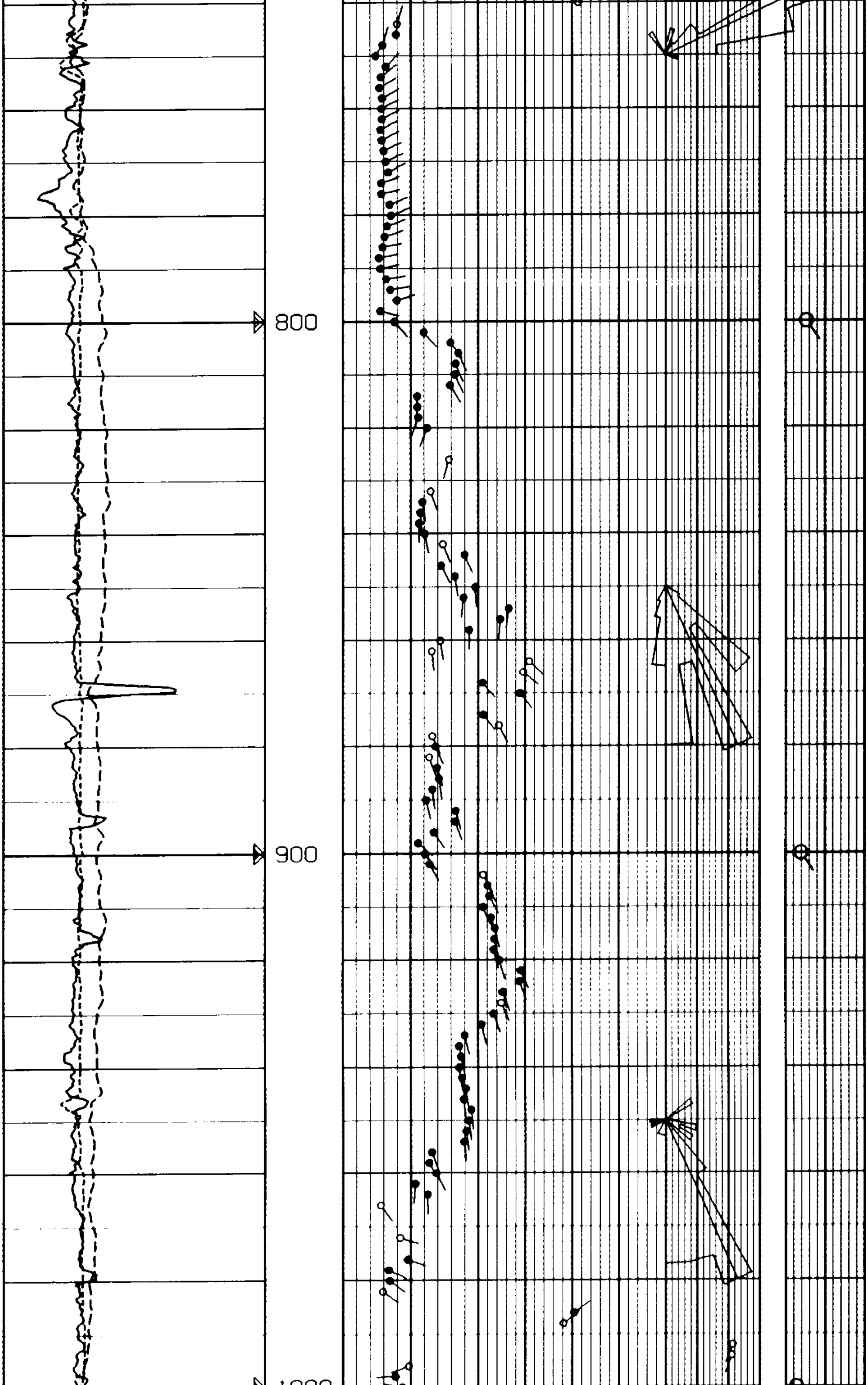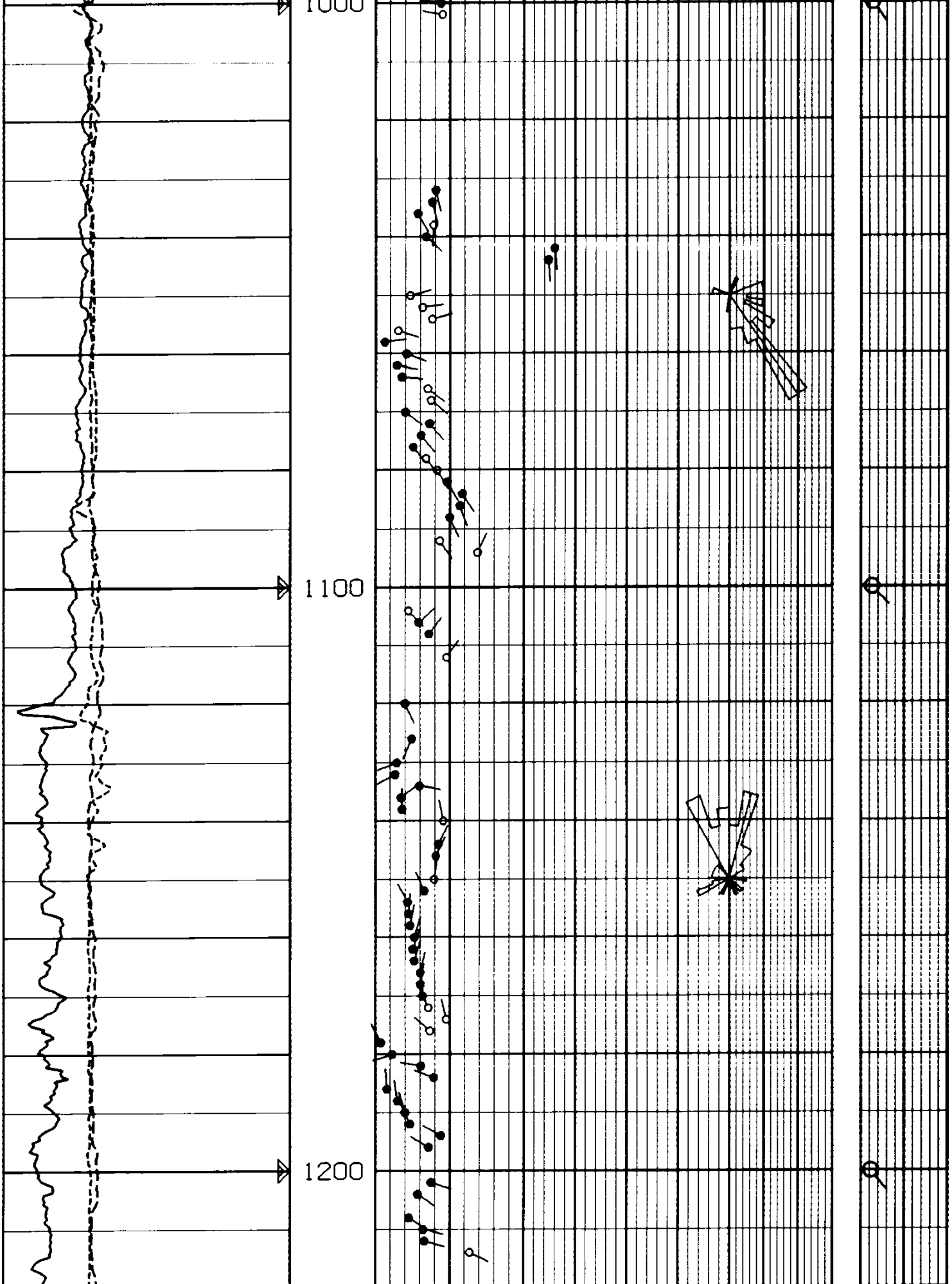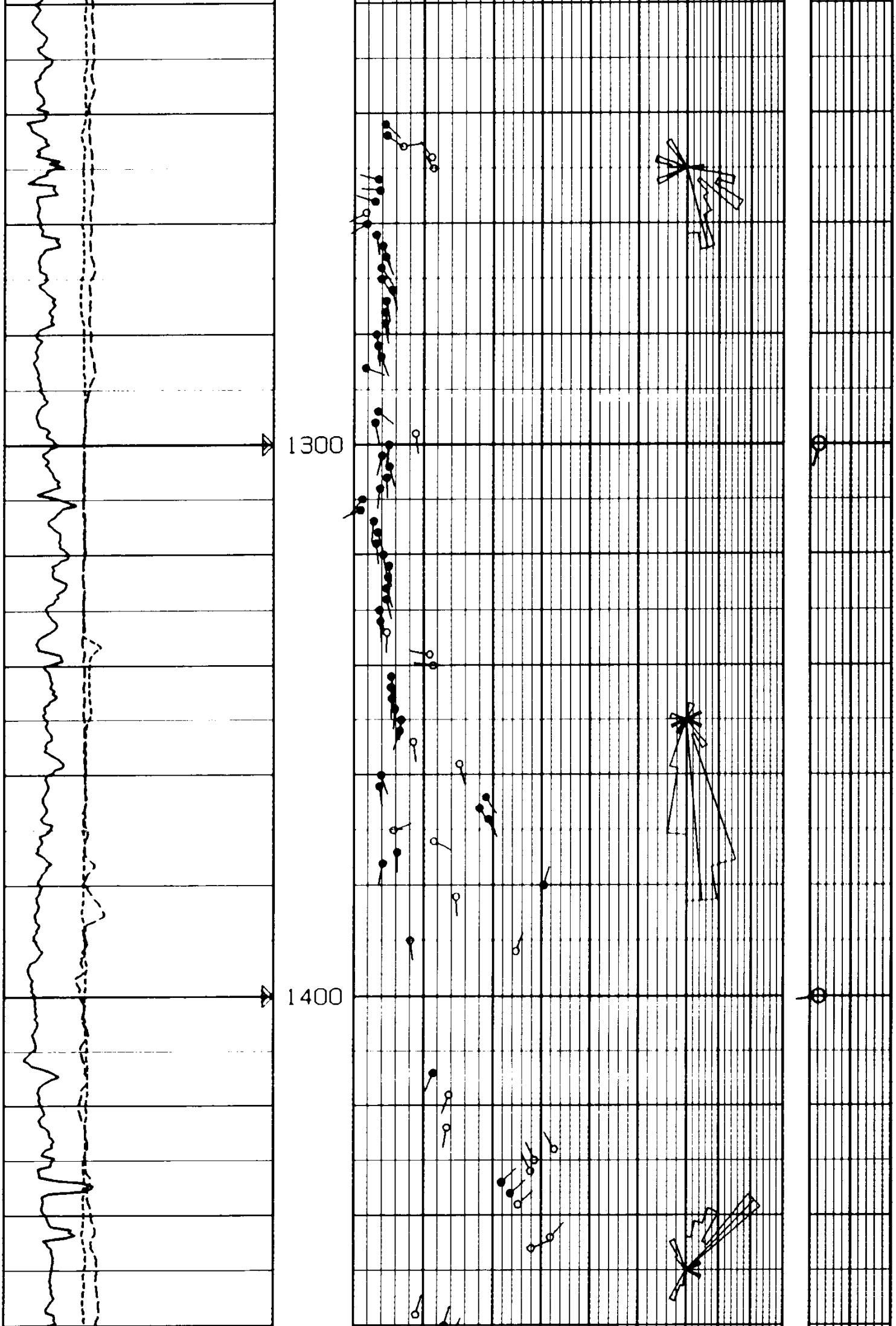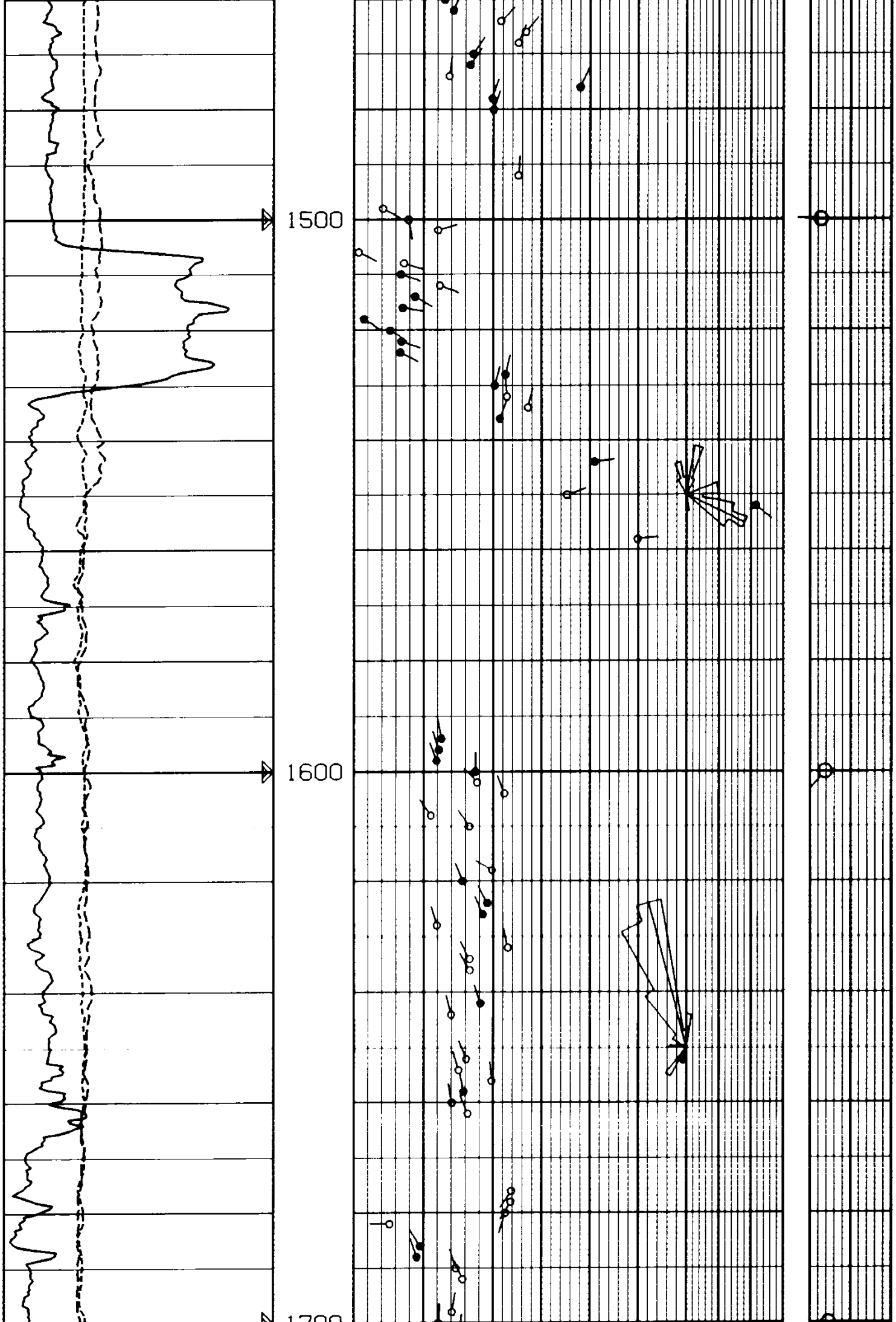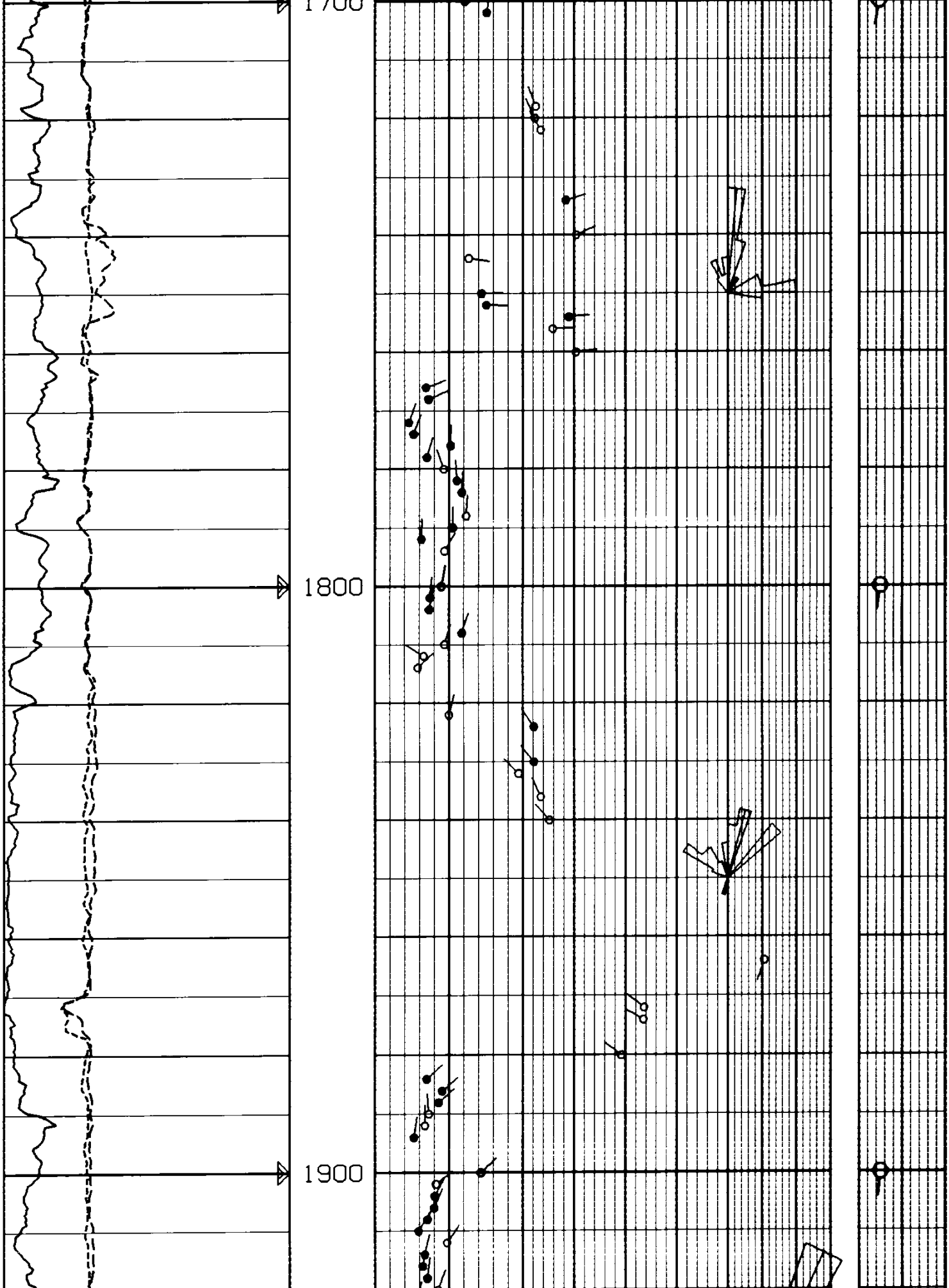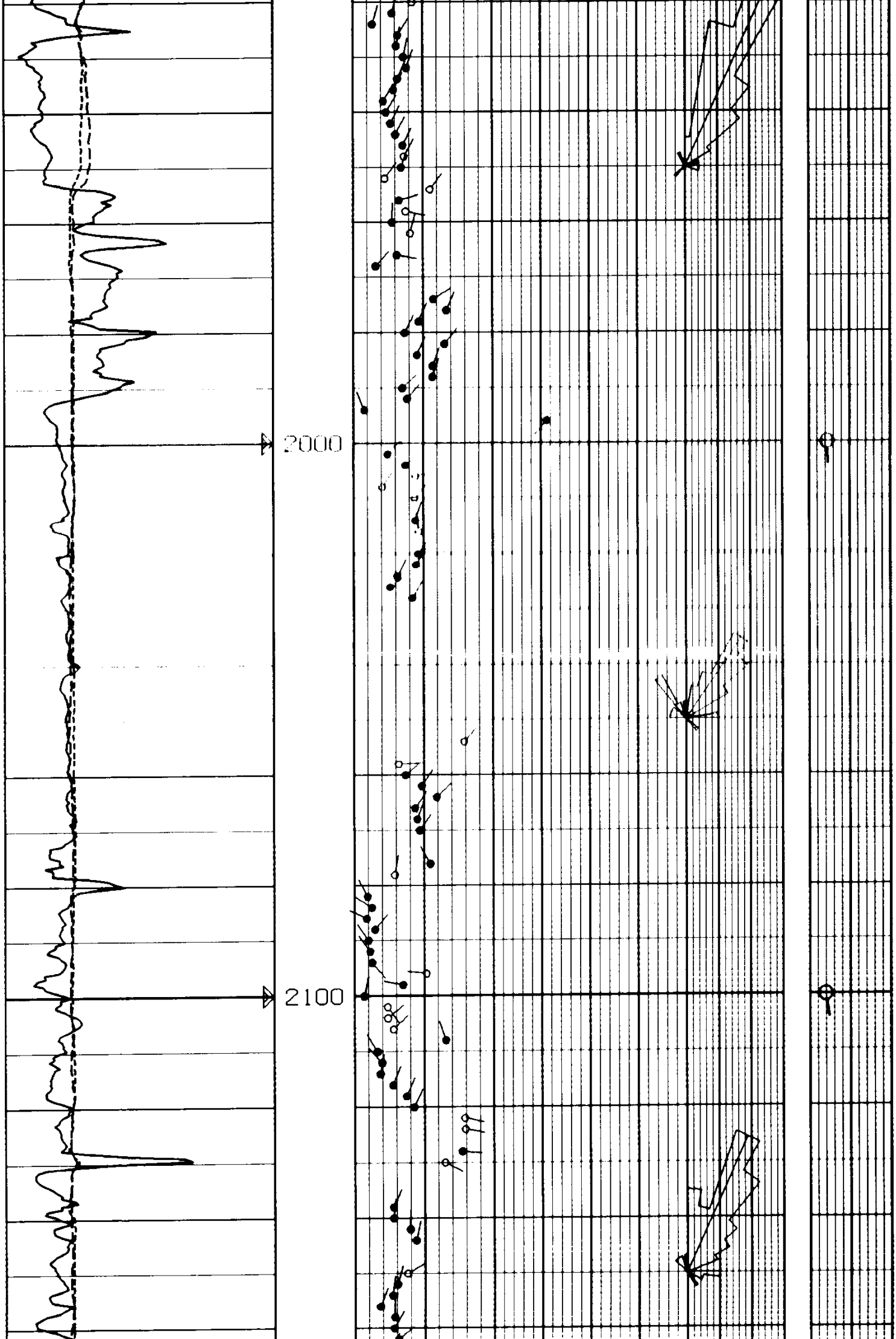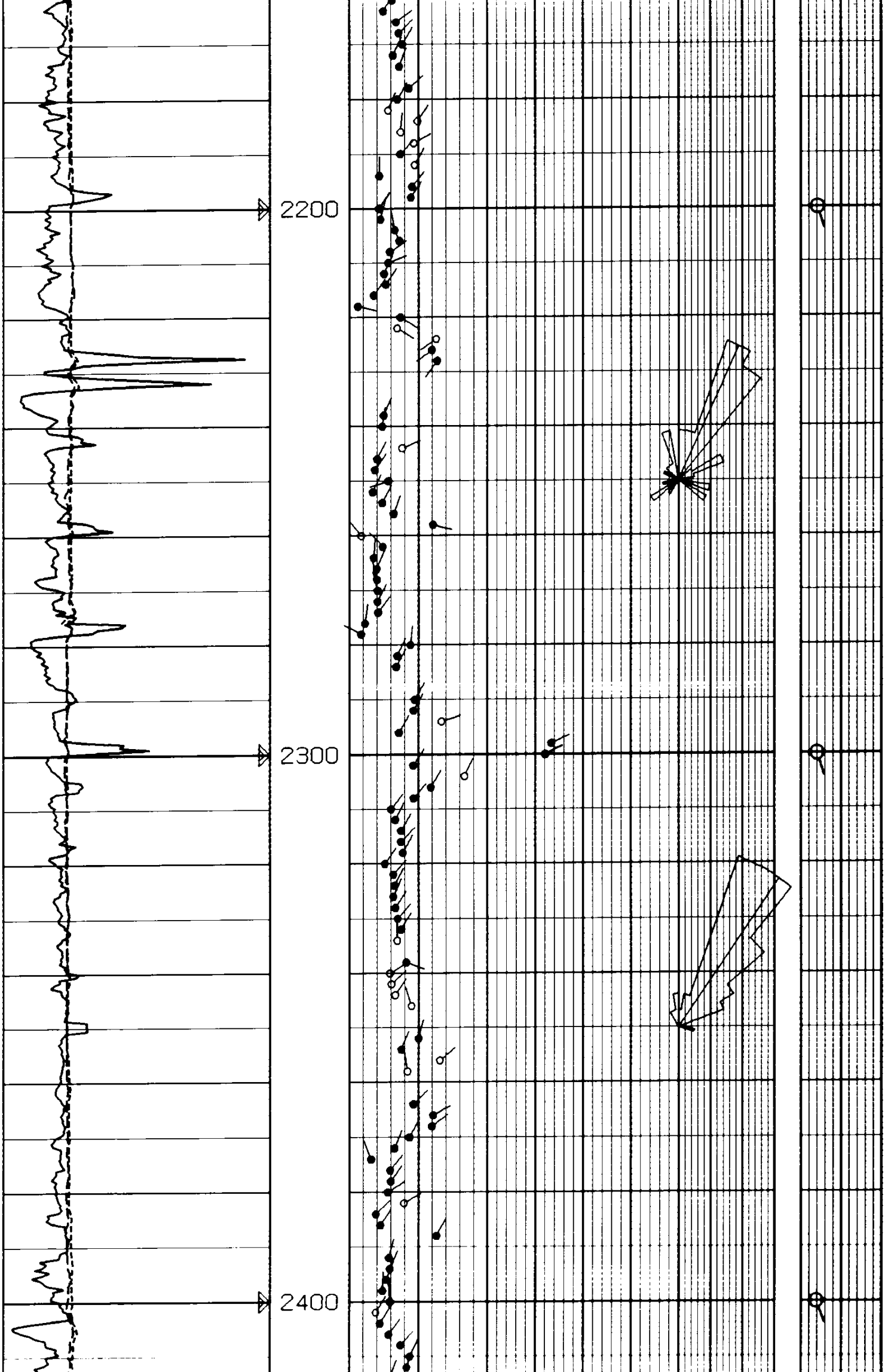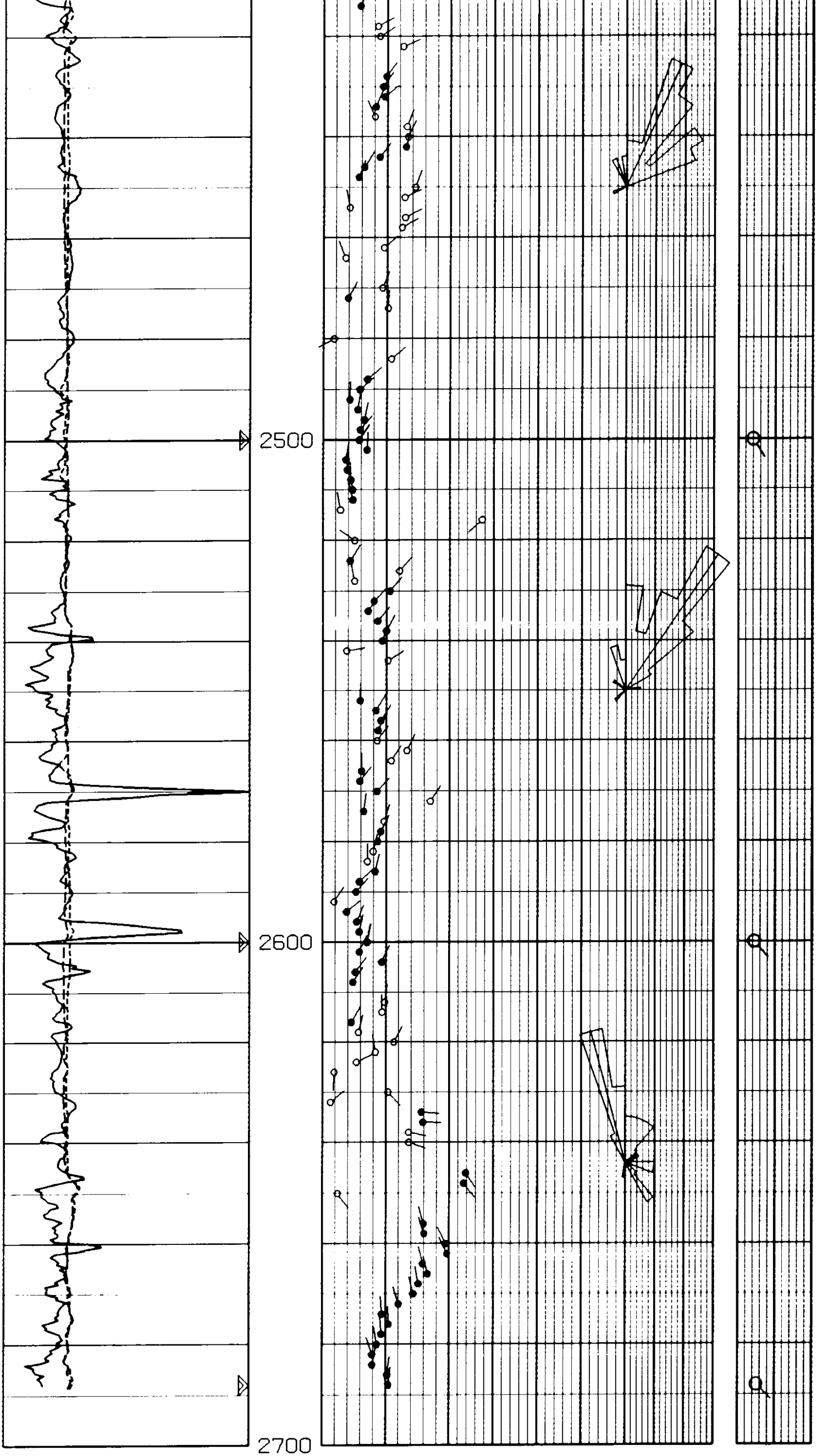CORRELATION CURVE DEPTHS DIP ANGLE AND DIRECTION BOREHOLE DRIFT