ATLAS WIRELINE SERVICES

BHC ACOUSTILOG®
GAMMA RAY

FILE NO.

API NO.

5 100

COMPANY	ARCO OIL & GAS COMPANY
WELL	CC 44 27 65
FIELD	MIST
COUNTY	COLUMBIA STATE OR.

LOCATION:
376.2' FEL & 409.0' FSL OF
SE CORNER OF

SEC 27 TWP 6N RGE 5W

OTHER SERVICES
DIFL
[illegible]/CN/GR

PERMANENT DATUM GL ELEV. 860.0
LOGGING MEASURED FROM KB 10 FT. ABOVE P.D.
DRILLING MEASURED FROM KB

ELEVATIONS
KB 870.0
DF
GL 860.0

DATE	7/4/88					
RUN	1					
SERVICE ORDER	158843					
DEPTH-DRILLER	2150'					
DEPTH-LOGGER	2144'					
BOTTOM LOGGED INTERVAL	2142'					
TOP LOGGED INTERVAL	454'					
CASING - DRILLER	9 5/8"	@ 461'	@		@	@
CASING - LOGGER	454'					
BIT SIZE	8.5"					
TYPE FLUID IN HOLE	EZ MUD					
DENSITY / VISCOSITY	10.0	42				
PH / FLUID LOSS	9.0	5.0				
SOURCE OF SAMPLE	FLOWLINE					
RM AT MEAS. TEMP.	2.69	@ 83 F	@		@	@
RMF AT MEAS. TEMP.	3.32	@ 83 F	@		@	@
RMC AT MEAS. TEMP.	3.61	@ 83 F	@		@	@
SOURCE OF RMF / RMC	MEAS	MEAS				
RM AT BHT	2.15	@ 106 F	@		@	@
TIME SINCE CIRCULATION	2 HRS					
MAX. REC. TEMP. DEG. F	106 F					
EQUIP. NO. / LOC.	HL 6406	SAC				
RECORDED BY	B. WELCH					
WITNESSED BY	MR. WYDRINSKI, JACKSON					

FOLD HERE

IN MAKING INTERPRETATIONS OF LOGS OUR EMPLOYEES WILL GIVE CUSTOMER THE BENEFIT OF THEIR BEST JUDGEMENT, BUT SINCE ALL INTERPRETATIONS ARE OPINIONS BASED ON INFERENCES FROM ELECTRICAL OR OTHER MEASUREMENTS, WE CANNOT, AND WE DO NOT GUARANTEE THE ACCURACY OR CORRECTNESS OF ANY INTERPRETATION. WE SHALL NOT BE LIABLE OR RESPONSIBLE FOR ANY LOSS, COST, DAMAGES, OR EXPENSES WHATSOEVER INCURRED OR SUSTAINED BY THE CUSTOMER RESULTING FROM ANY INTERPRETATION MADE BY ANY OF OUR EMPLOYEES.

Western Atlas International
ATLAS WIRELINE SERVICES

REMARKS RUN (1)

EQUIPMENT DATA

RUN	TRIP	TOOL	SERIAL NO.	SERIES NO.	POSITION
1	1	DIFL	72831	1503	1.5 SO
1	1	AC	VENT NO. 3	1603	CENT
1	1	GR	78616	1309	CENT
1	1	CAL	79090	4209	VAR

[illegible]

****

[illegible]

COMPANY: ARCO OIL & GAS COMPANY RUN: 1

WELL NAME: [illegible] TRIP: 1

SERVICE: [illegible] FILE: [illegible] TIME: [illegible]

[illegible] MODE: [illegible]

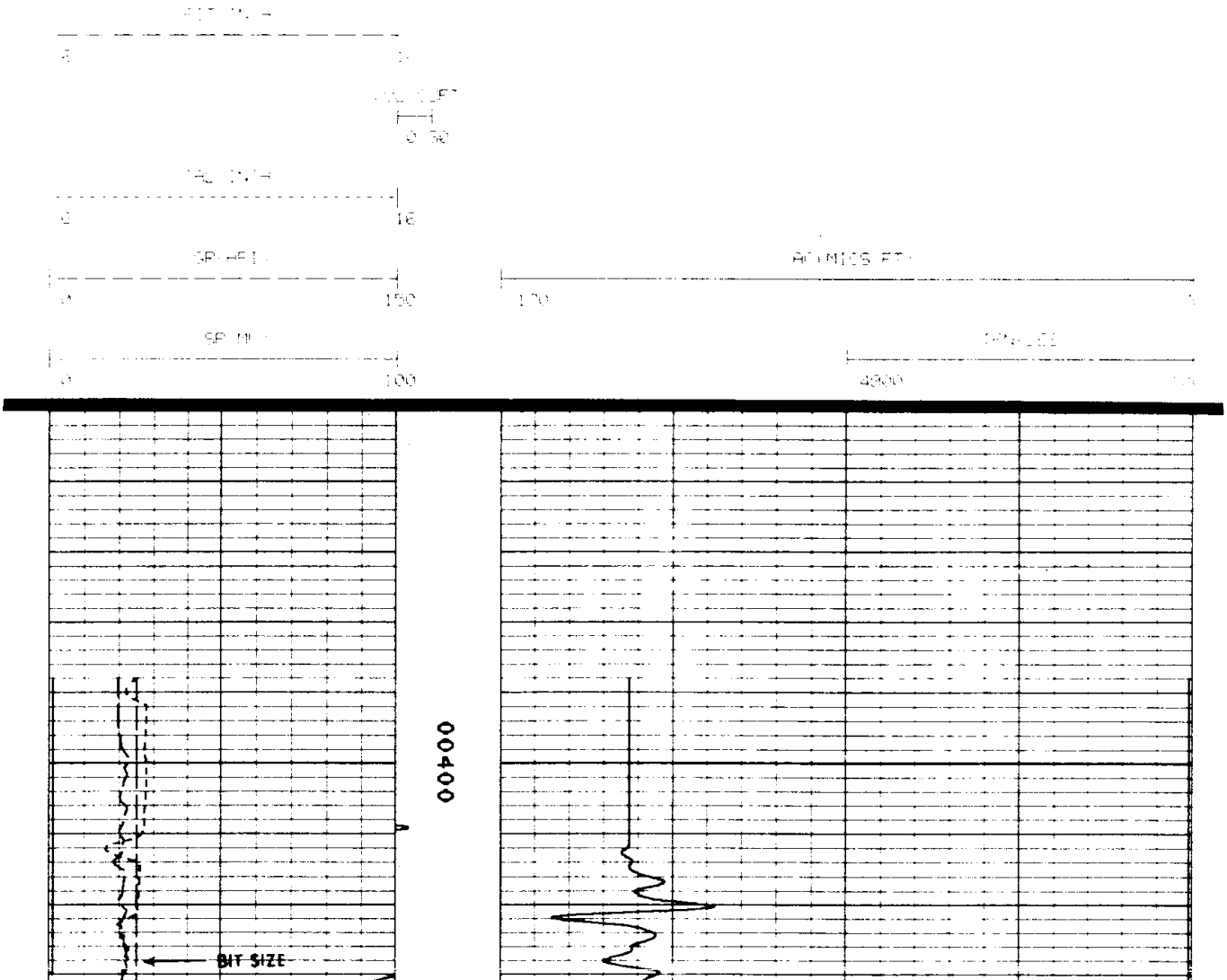

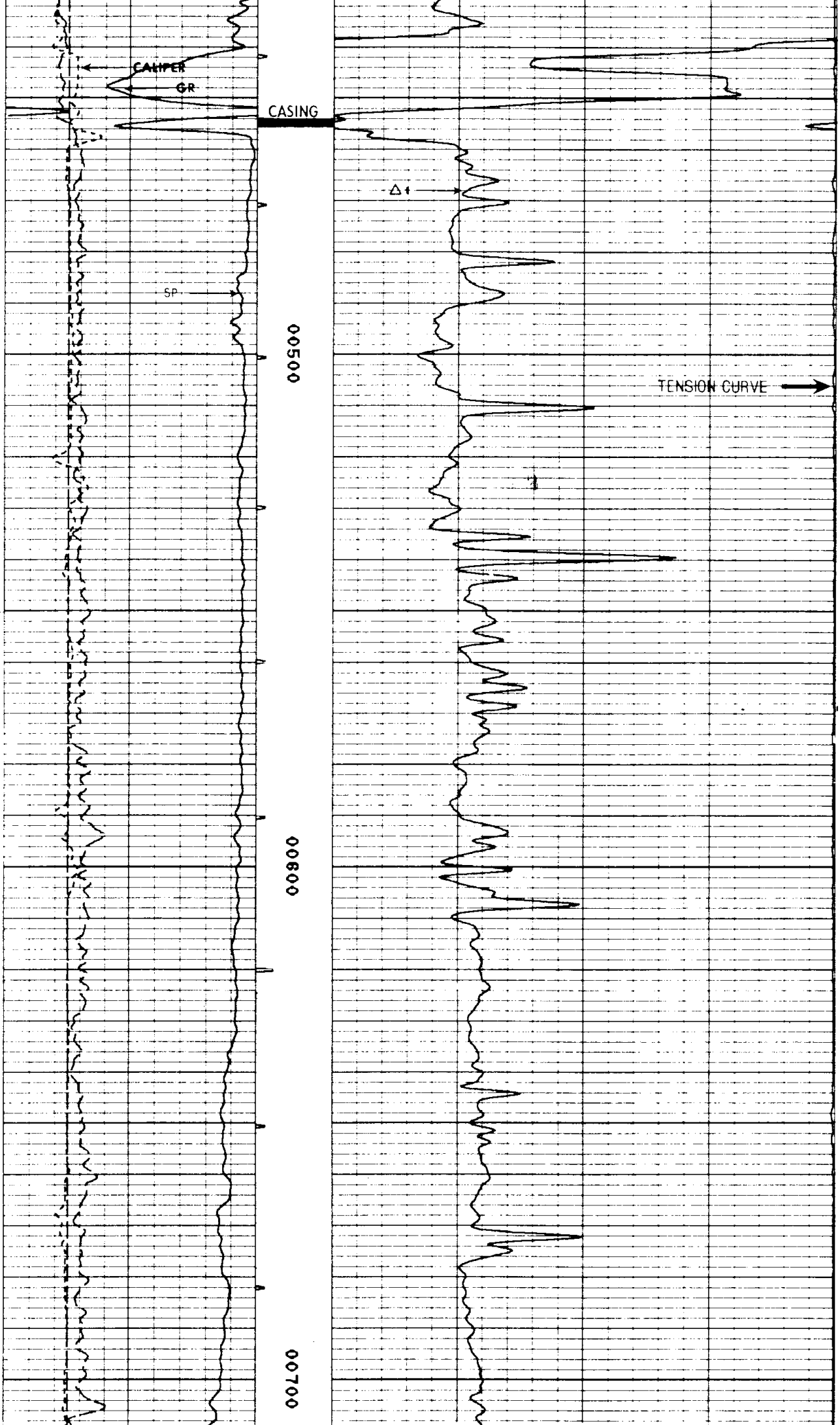

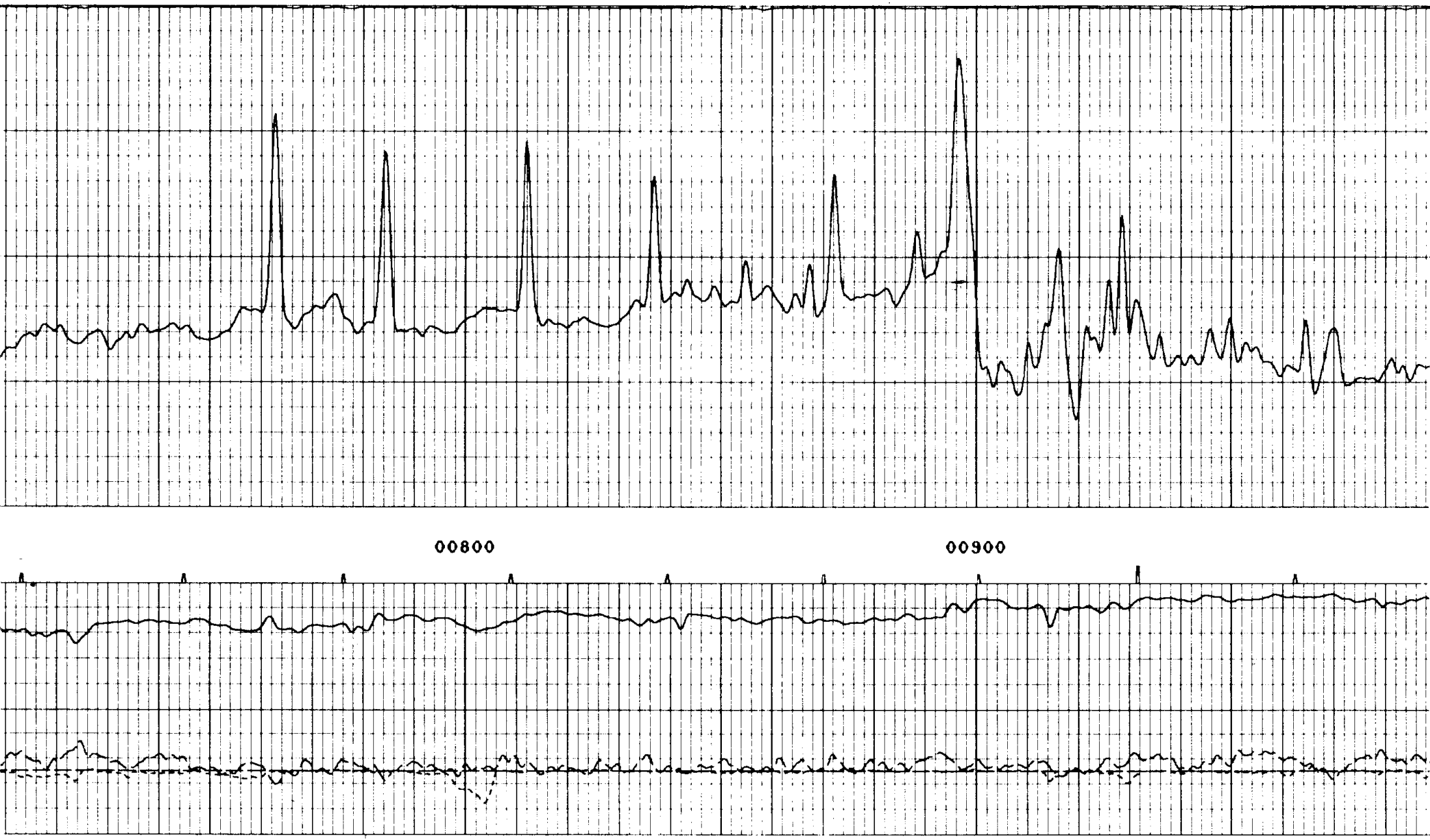

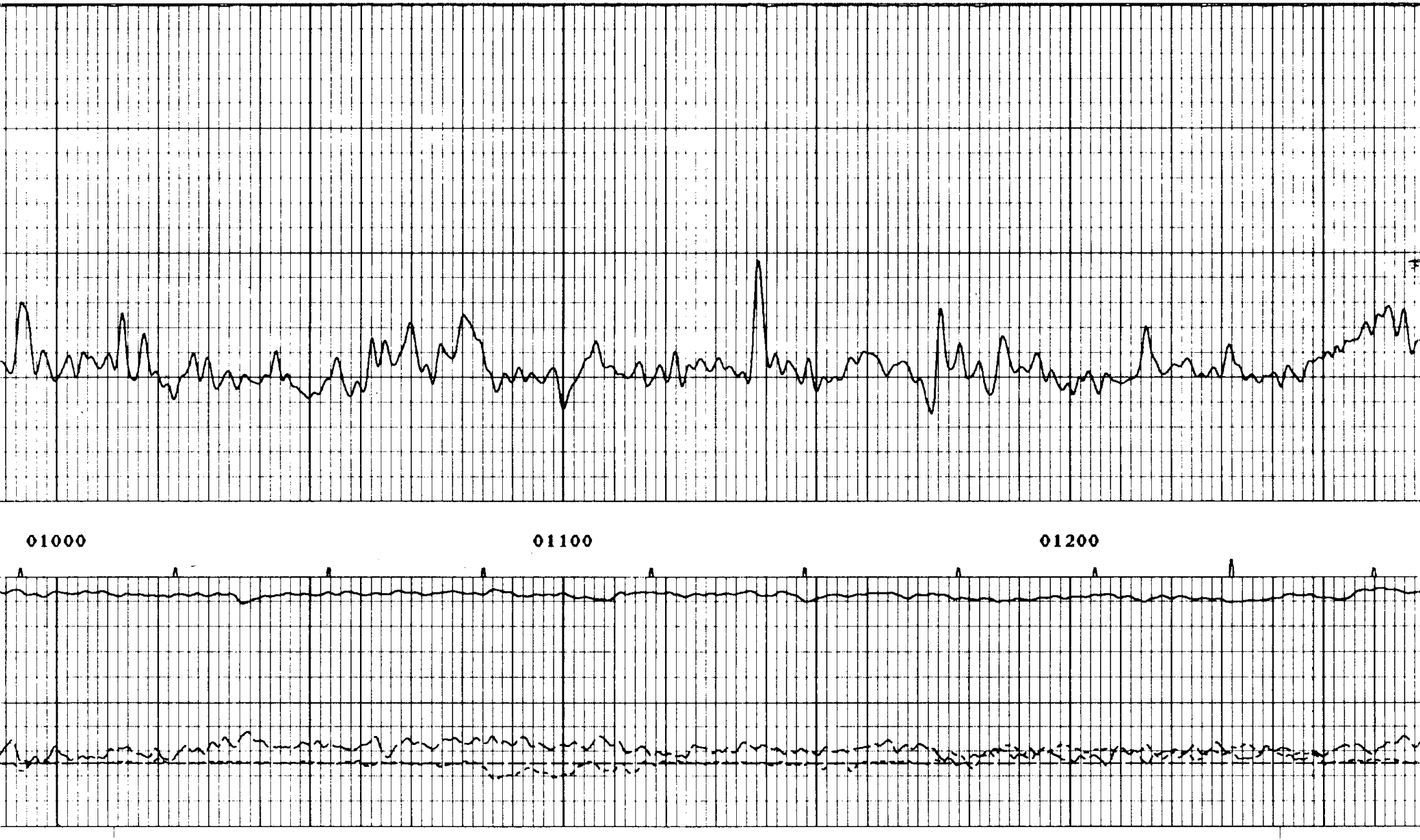

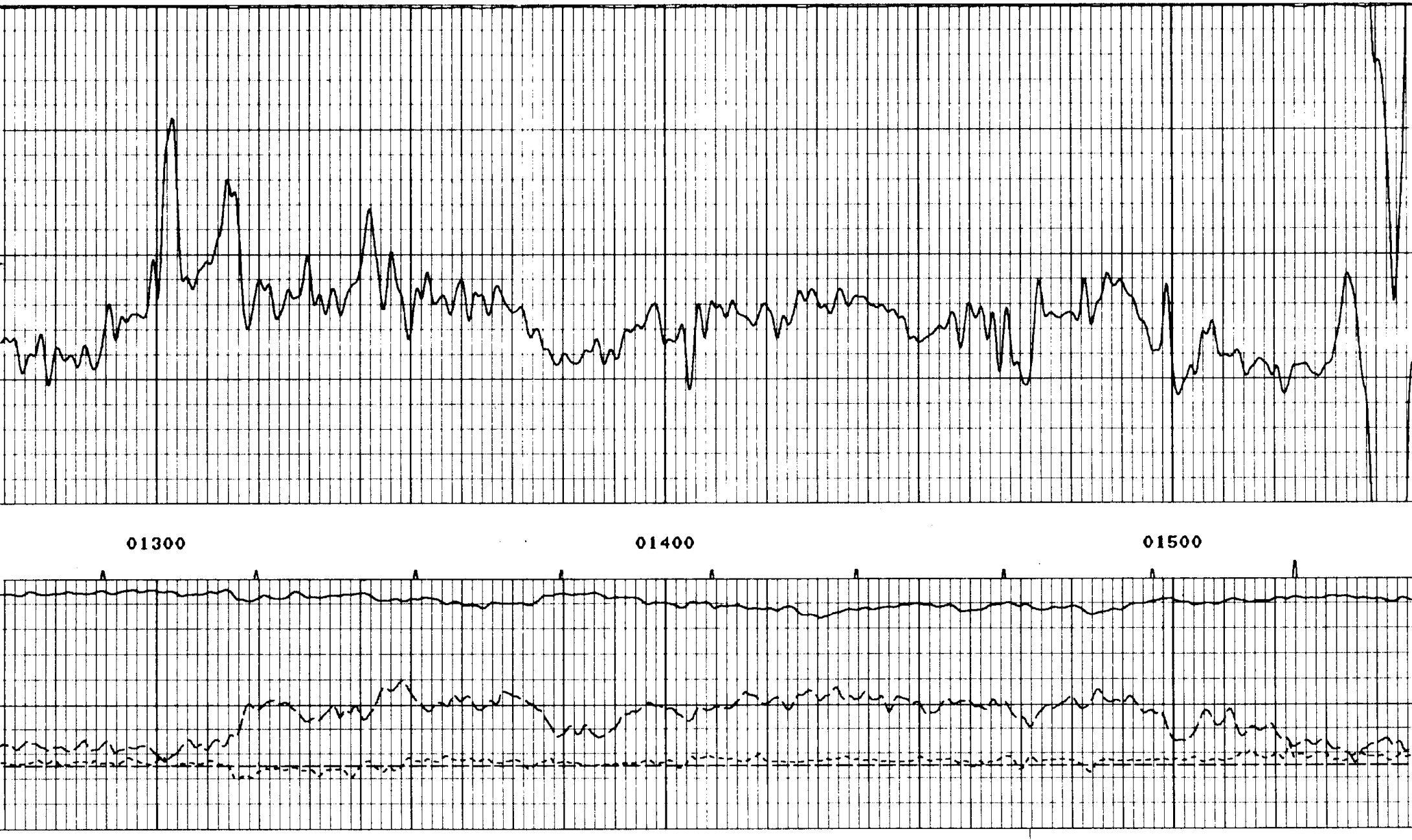

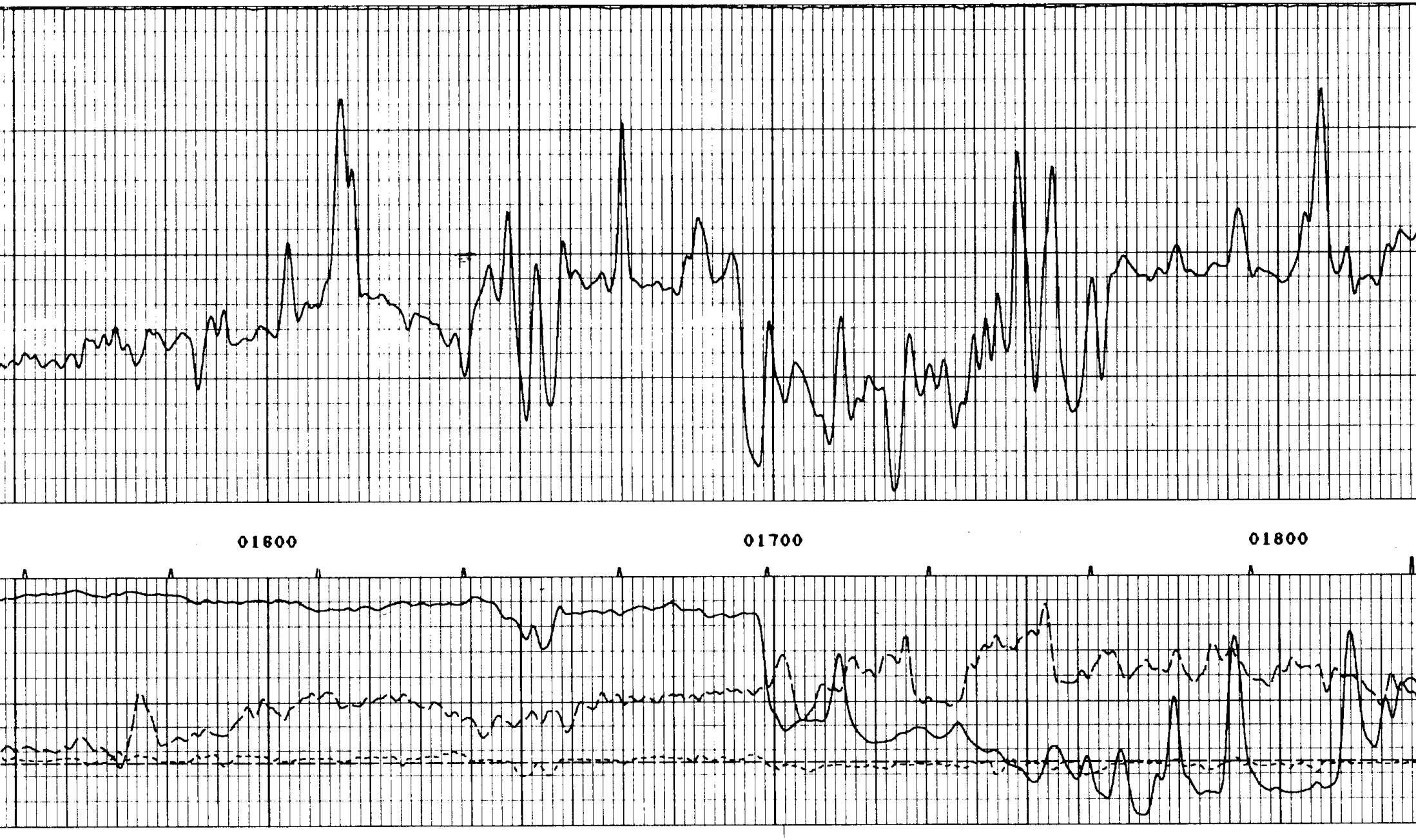

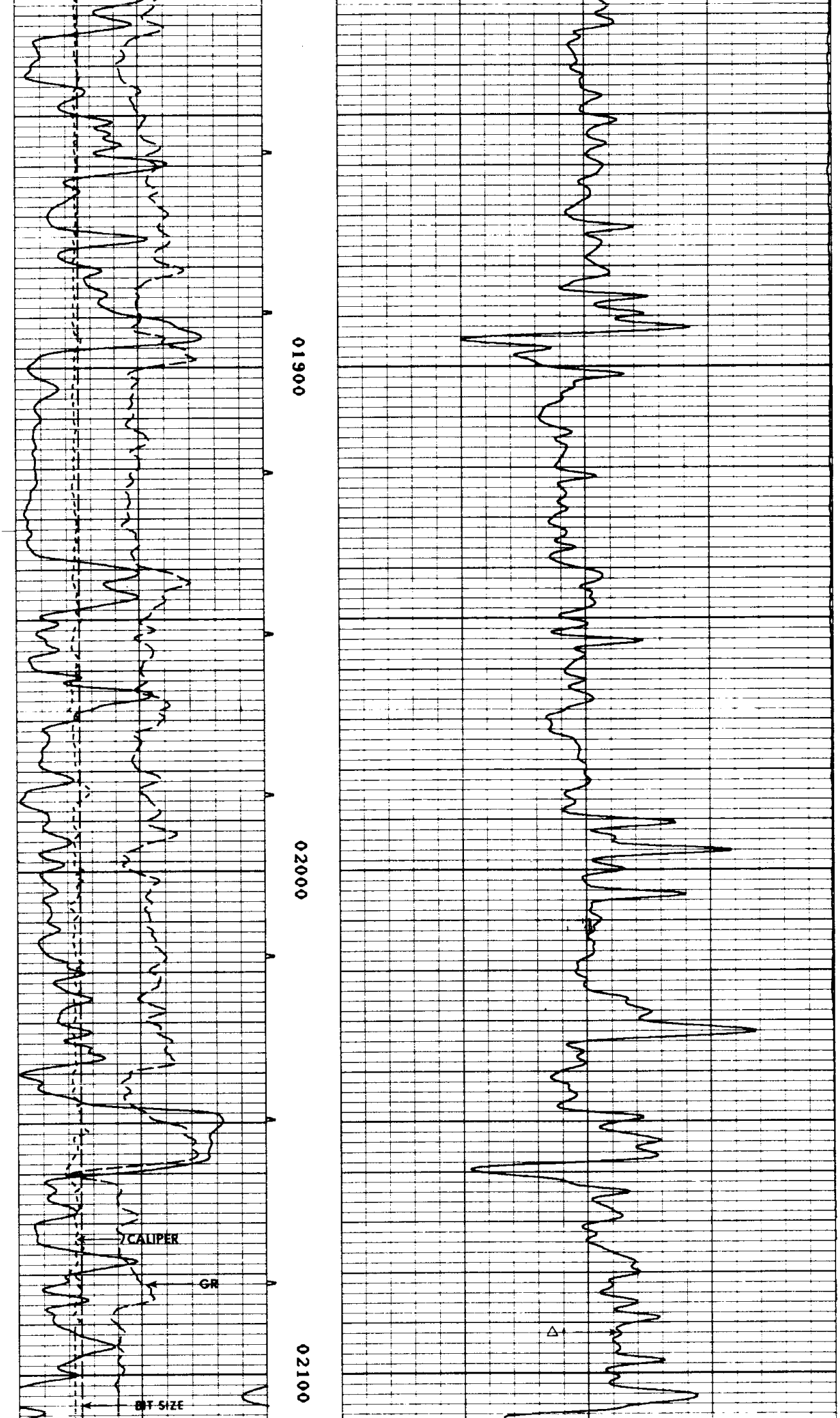

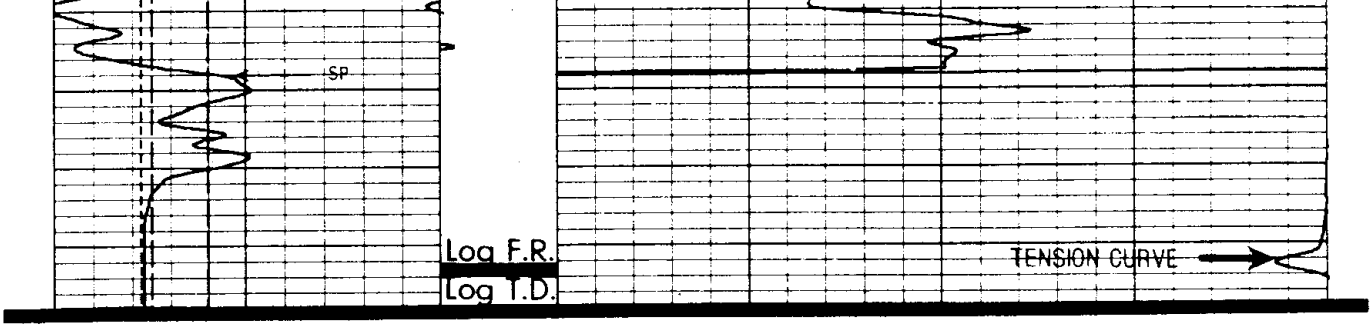

BIT(INCH)
6 16

VOL(CUFT)
0 30

CAL(INCH)
6 16

GR(API)
0 150

AC(MICS/FT)
170

SP(MV)
0 100

TEN(LBS)
4900

PARAMETERS

NAME	DEPTH INTERVAL	VALUE	UNITS
A	2143 TO 1573	0.000	
[illegible]	2143 TO 1573	0.000	
I.D.	2143 TO 1573	7.500	INCH
DEL-T F	2143 TO 1573	0.000	MICS/FT
DEL-T M	2143 TO 1573	***********	MICS/FT
DEL-T S	2143 TO 1573	0.000	MICS/FT

DISPLAY SCALE CHANGES

*** NONE ***

COMPANY: ARCO OIL & GAS COMPANY
WELL NAME: CC 44-27-65
SERVICE: KC214N FILE: 1
REVISION: FSYBAL REV G508 VER+2

DATE: 7/ 4 88

REPEAT SECTION

RUN: 1
TRIP: 1
TIME: 13:10:[illegible]
MODE: PLAYBACK

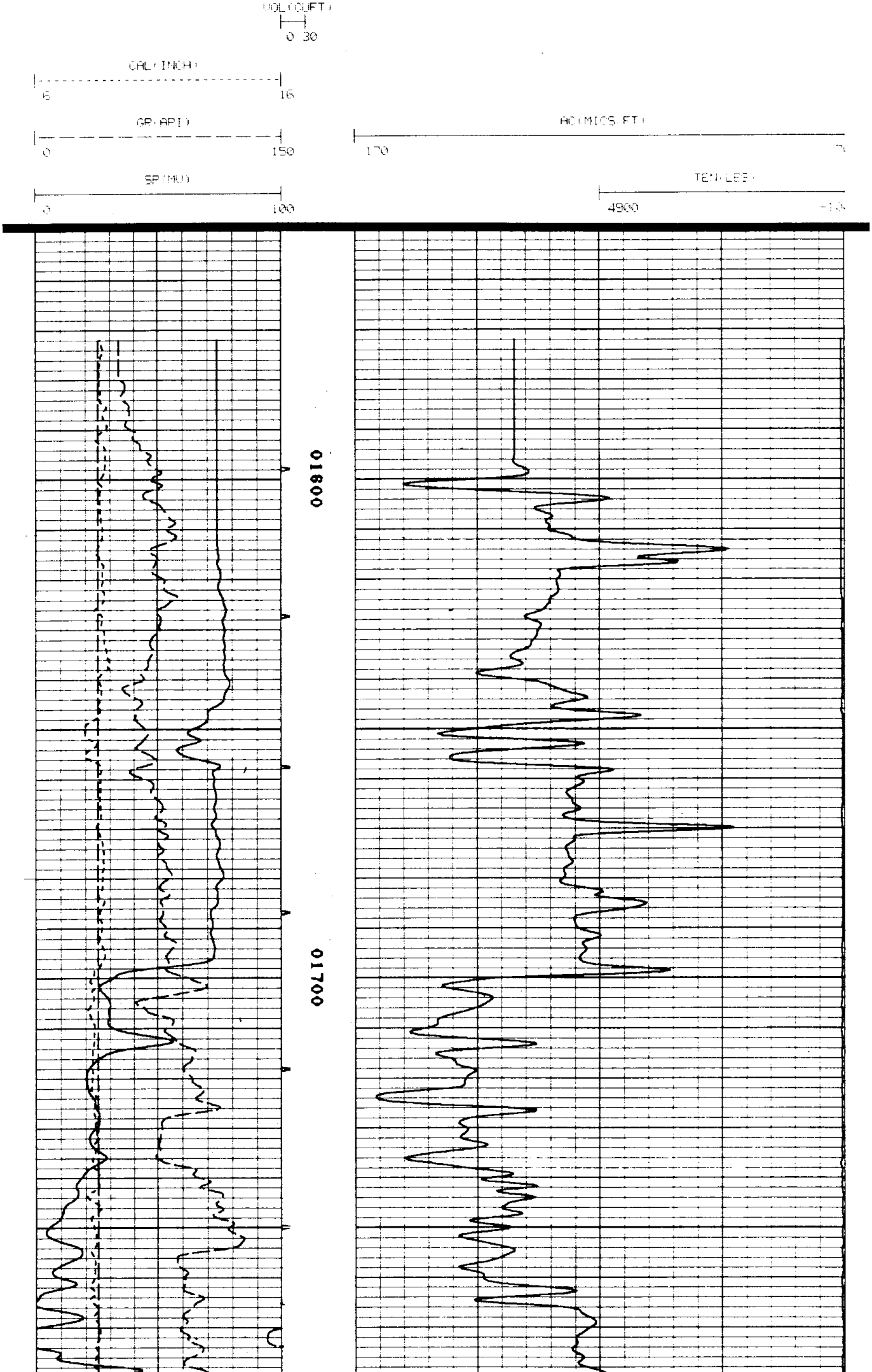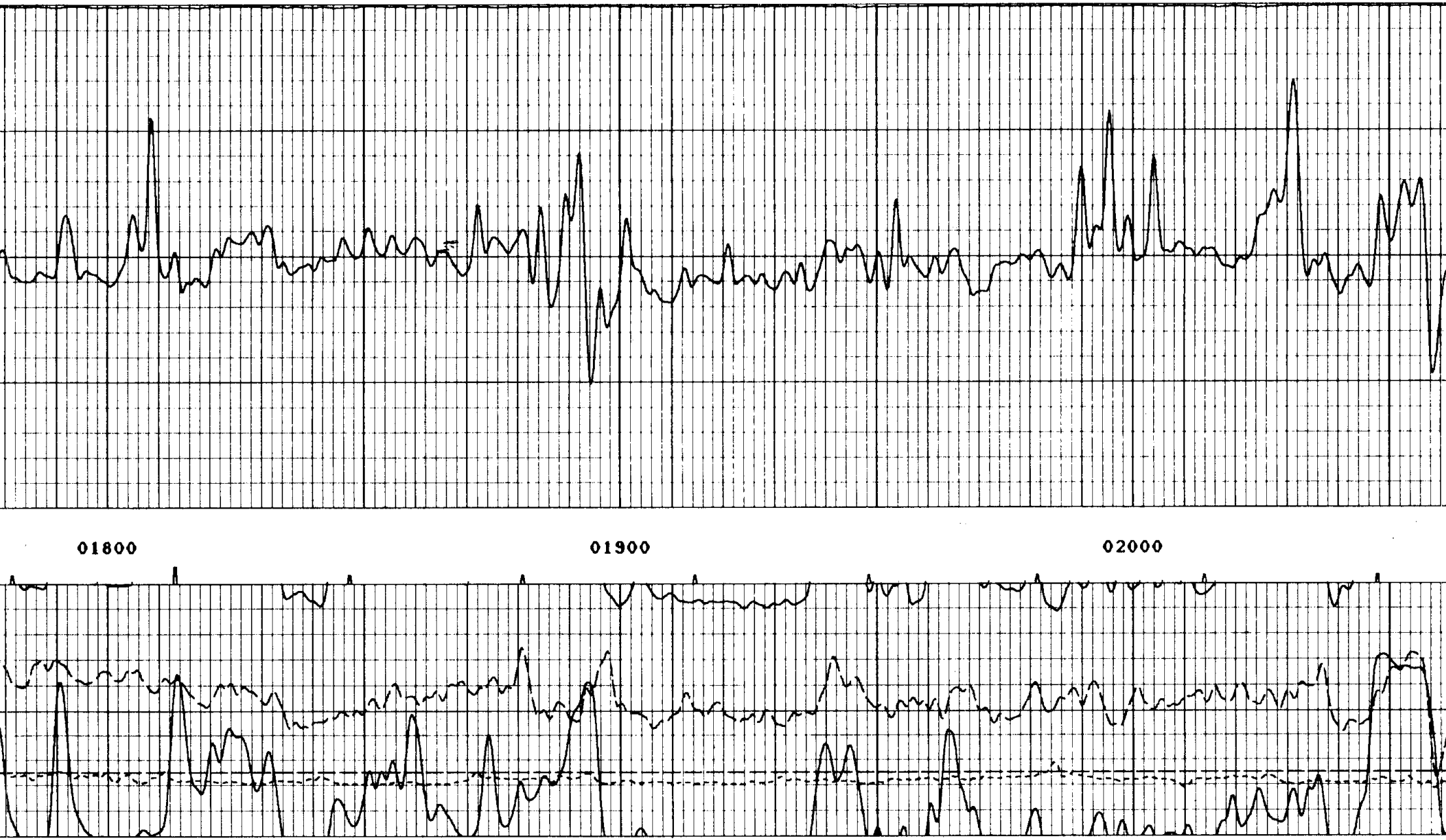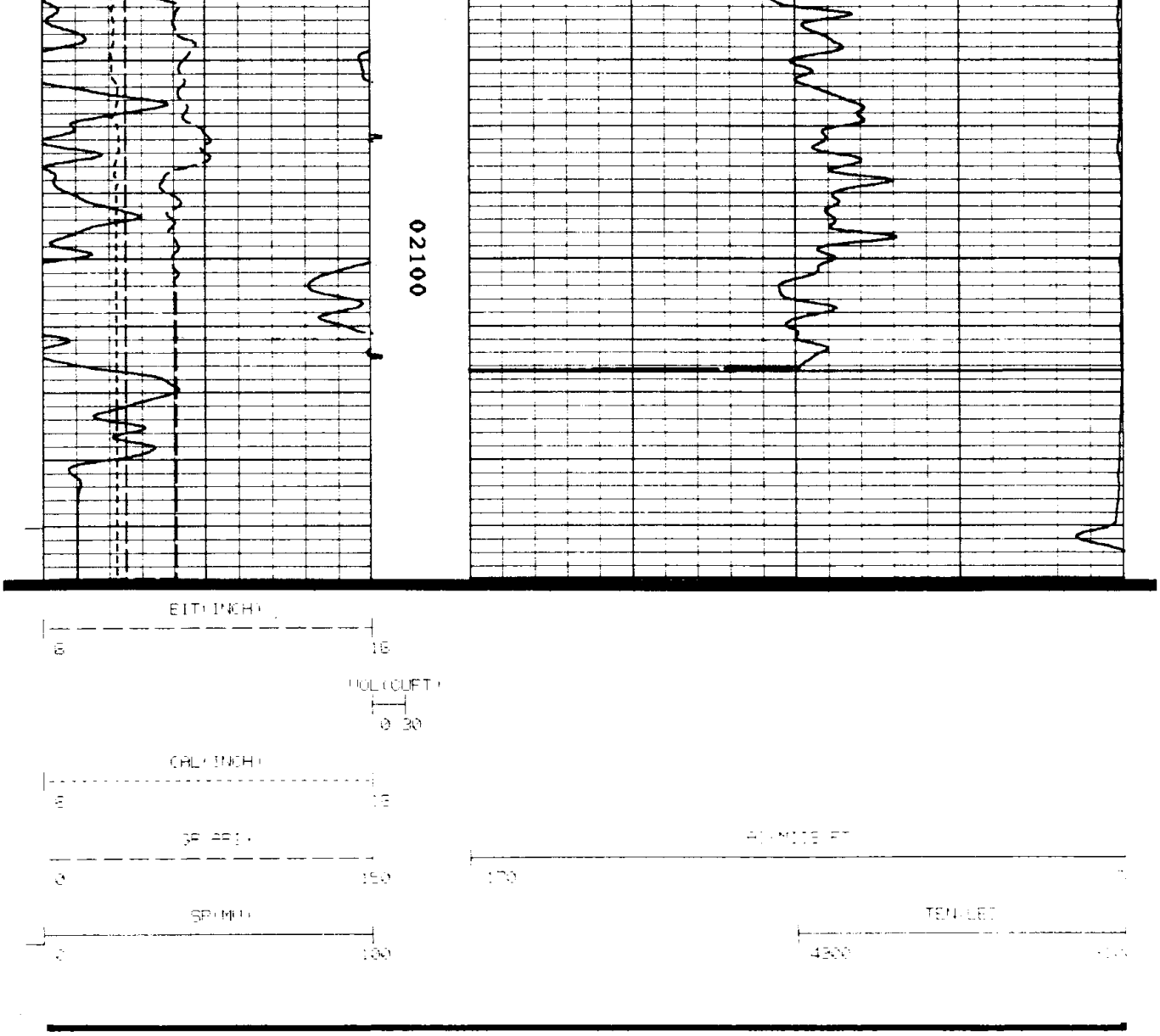BIT(INCH)
6 16