SCHLUMBERGER

WELL SURVEYING CORPORATION

Location of Well

C+W 6-1

Elevation: D.F.
K.B. 853'
G.L. 842'

COMPANY: THE TEXAS CO

WELL: Clark & Wilson C + W 6-1

RUN NO.:

FIELD: MIST AREA

LOCATION: SEC 19-8N-4W

COUNTY: COLUMBIA

STATE: OREGON

FILING No. 19-040

COMPANY
WELL
LOCATION
FIELD OR
COUNTY

W
15

Duplicate
Clark & Wilson
6-1

RUN		2.	3.	4.	5.
Date		1-7-47	1-9-47	1-[illegible]-47	[illegible]-47
First Reading		1785	2032	[illegible]	31[illegible]3
Last Reading		[illegible]	[illegible]07[illegible]	31[illegible]	4760
Footage Measured		247	40	1051	[illegible]37
Csg Shoe Schlum					
Csg Shoe Driller		1050	1050	1[illegible]50	1[illegible]50
Max. Depth Reached		[illegible]	2075	31[illegible]	4[illegible]
Bottom Driller		[illegible]34	[illegible]070	31[illegible]4	47[illegible]
Depth Datum		[illegible]	[illegible]	[illegible]	[illegible]
Mud Nature		[illegible]	[illegible]	Clay-[illegible]ro	[illegible]
" Density		[illegible]	8[illegible]	[illegible]5	85
" Viscosity			[illegible]	60	85
" Resistivity	6 °F	3.[illegible] @ 4[illegible] °F	[illegible] °F	3.8 @ 4[illegible] °F	3.5 @ 51 °F
Maximum Temp. °F			[illegible]	1[illegible]	145
Bit Size	See Below				
[illegible]		[illegible]	[illegible]	[illegible]	[illegible]
Spacings AM		10"	10"	10"	10"
AM'					
OA		[illegible]' ------	[illegible]' ------	12' ------	12' ------
		20'	20'	20'	
Observers		[illegible]tert	Obert	Forsythe	[illegible]

RUN	6.	7.	8.	9.	10.
Date	3-11-47	4-829-47	4-25-47	5-8-47	5-20-47
First Reading	4760	6025	7403	8075	8205
Last Reading	6025	7403	8075	8205	8460
Footage Measured	1265	1378	672	130	255
Csg Shoe Schlum					
Csg Shoe Driller	1050	1050	1050	1050	1050
Max. Depth Reached	6025	7403	8075	8208	8460
Bottom Driller	6025	7401	8072	8208	8460
Depth Datum	K.B.	K.B.	K.B.	K. B.	K.B.
Mud Nature	[illegible]ro-Tyro-[illegible]ueb	Chem-Poly	Queb-Quad.	Quad.	Pyro-Quad
" Density	~~80~~	85	86	84	~~86~~
" Viscosity	80	68	53	56	35
" Resistivity	3.2 @ 64 °F	3.8 @ 62 °F	4.5 @ 64 °F	51 @ 74 °F	3.8 @ 78 °F
Maximum Temp.	°F	160 °F	150 °F	140 °F	°F
Bit Size	See Below				
Rig Time	2:00	5:00	6:00	4:00	4:00
Spacings AM	32"	32"	32"	32"	32"
AM'					
OA	12' ------	12' ------	12' ------	12' ------	12' ------
	20'	20'	20'	20'	20' ......
Observers	Edgecomb	Dale	Schafer	Schafer	Schafer

REMARKS

DIAMETER OF HOLE: 17-1/2" to 1097'
10-5/8" from 1097' to 8298'
8-1/2" below

NOTE: Resistivity Scales - to 3110 - 0-10 Ohms
3110 to 4750 - 0-50 Ohms
below 4750' - 0-80 Ohms
S. P. Scale 100 Millivolts below 2025'

SELF-POTENTIAL	DEPTHS	RESISTIVITY
50 millivolts		0 -ohms. m²m. 10

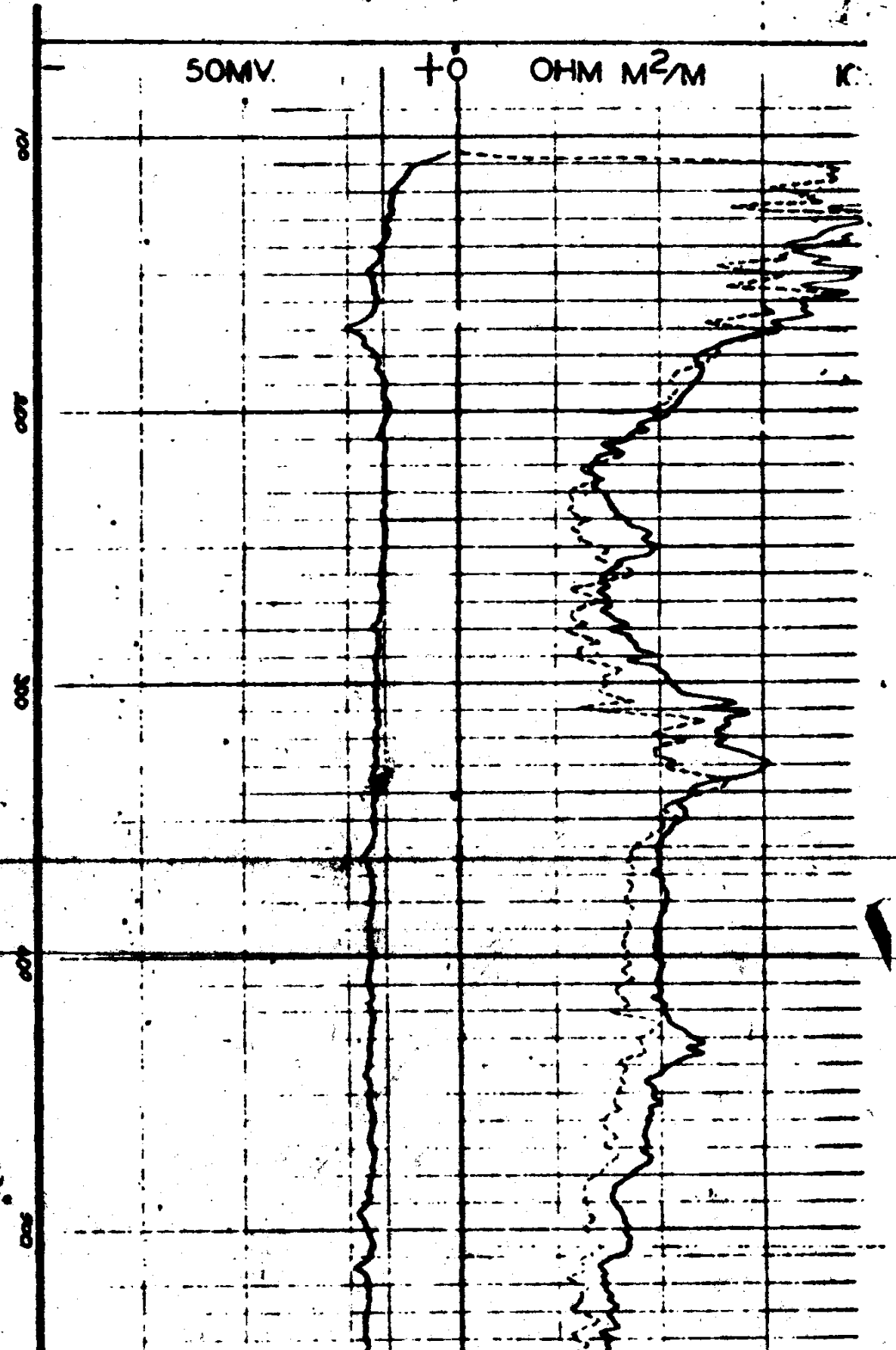

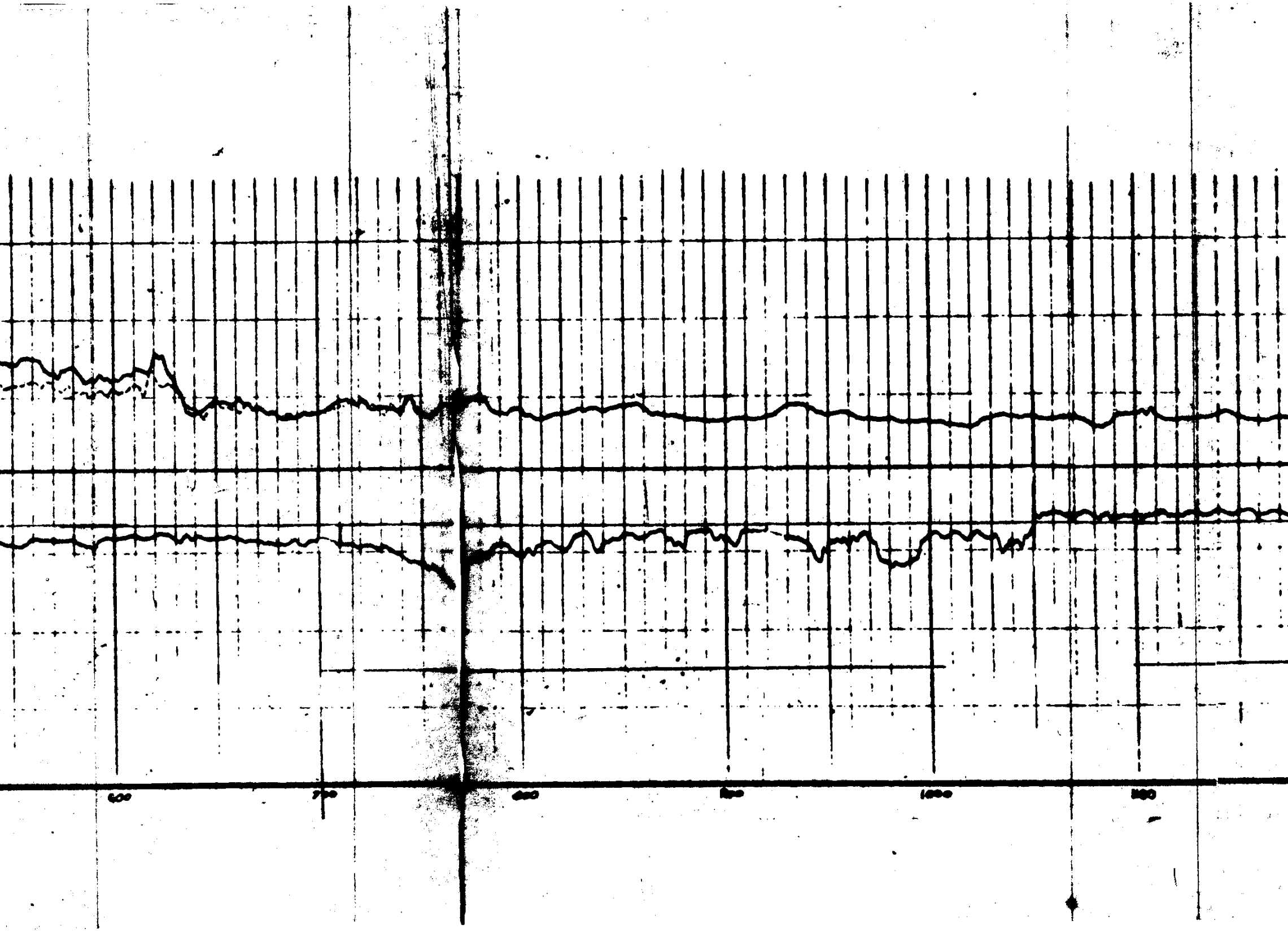

[redacted]

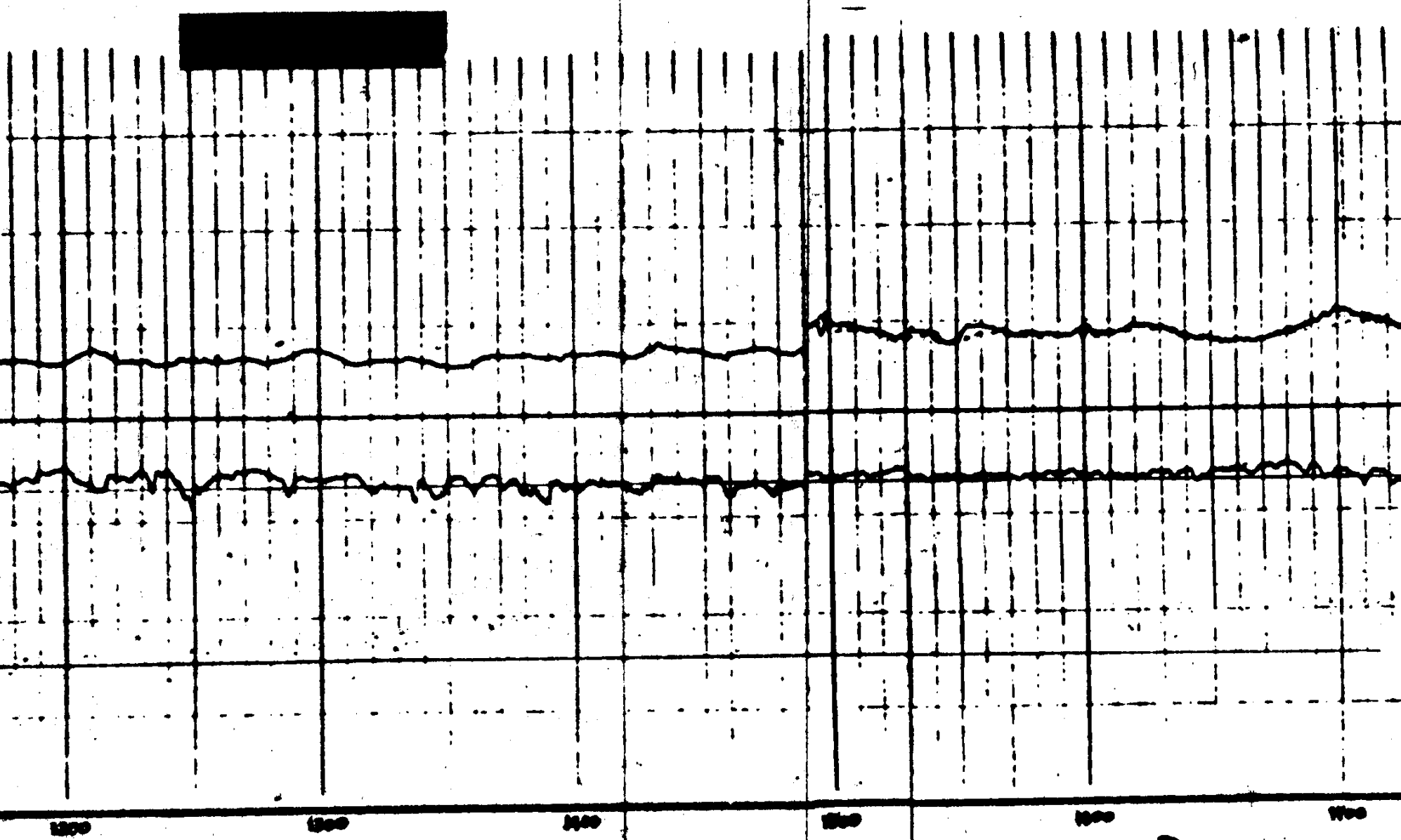

7

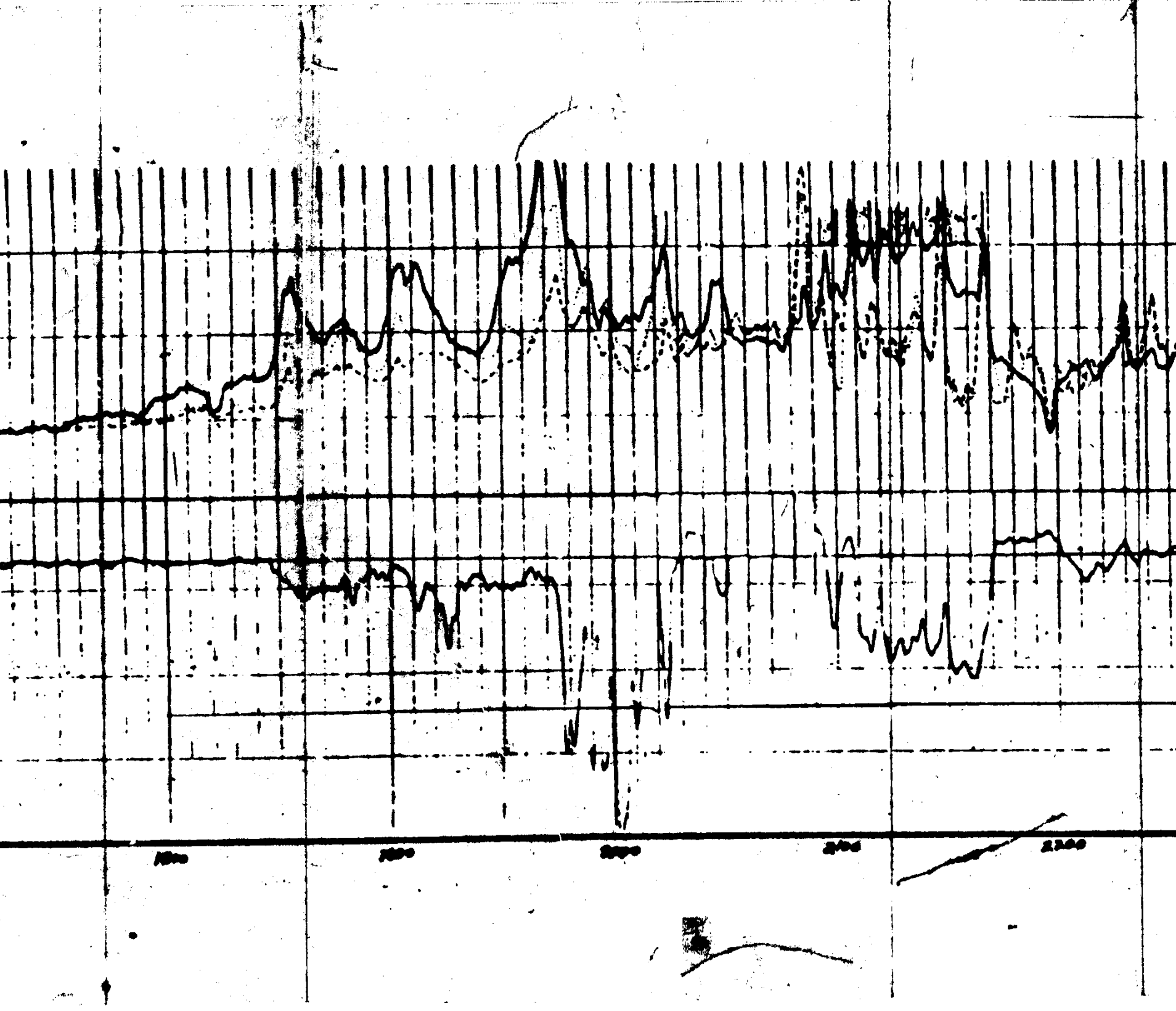

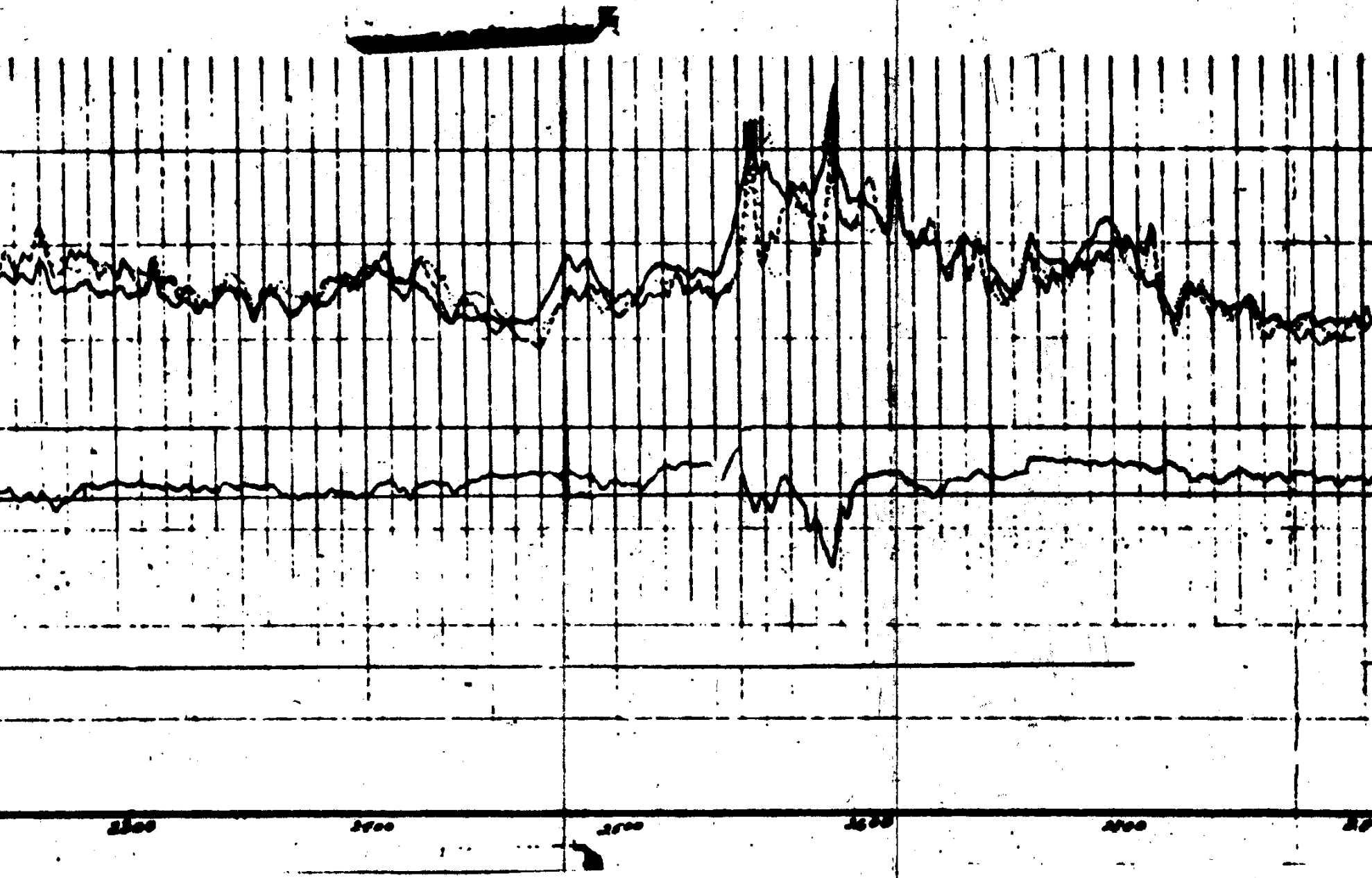



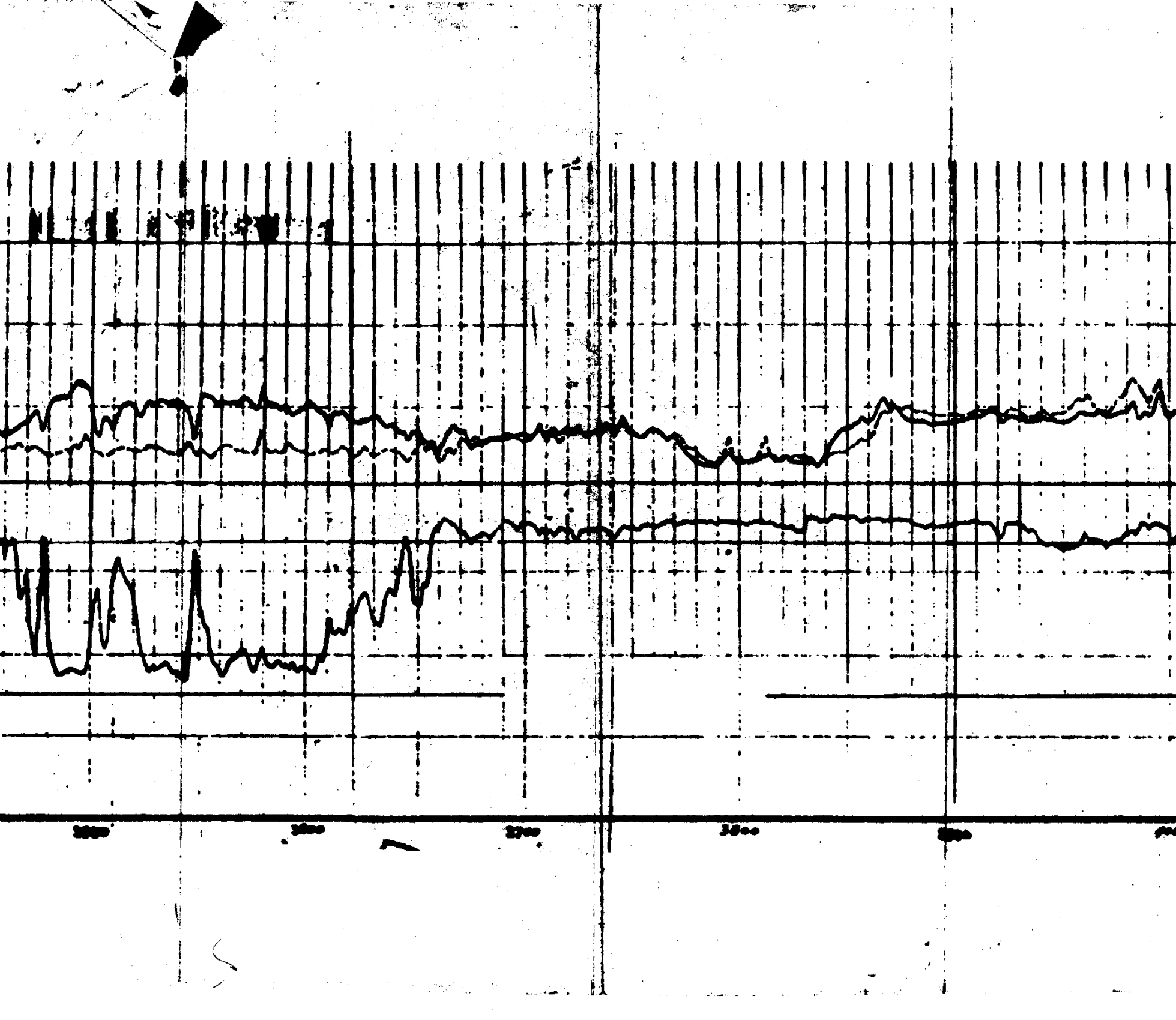





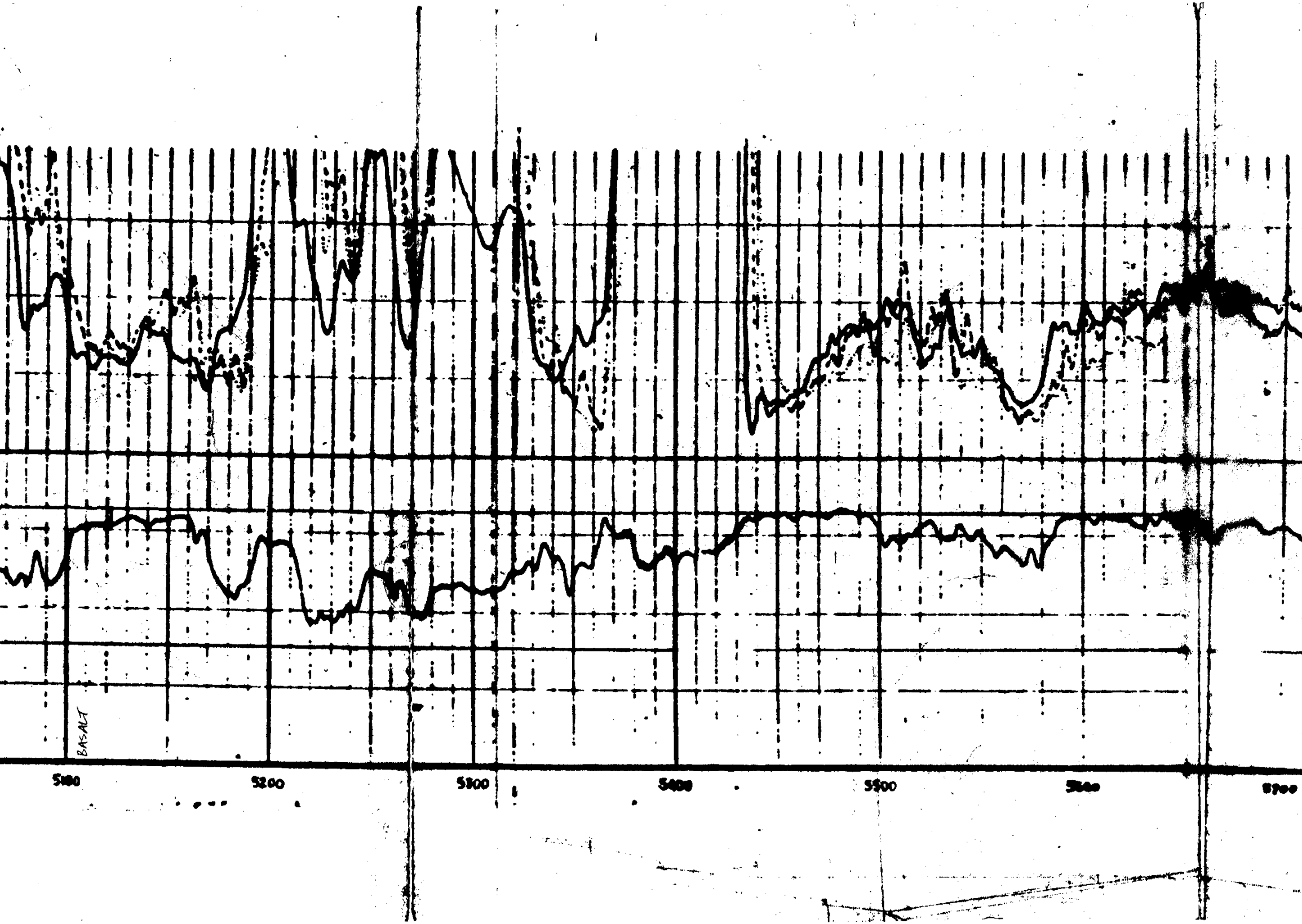

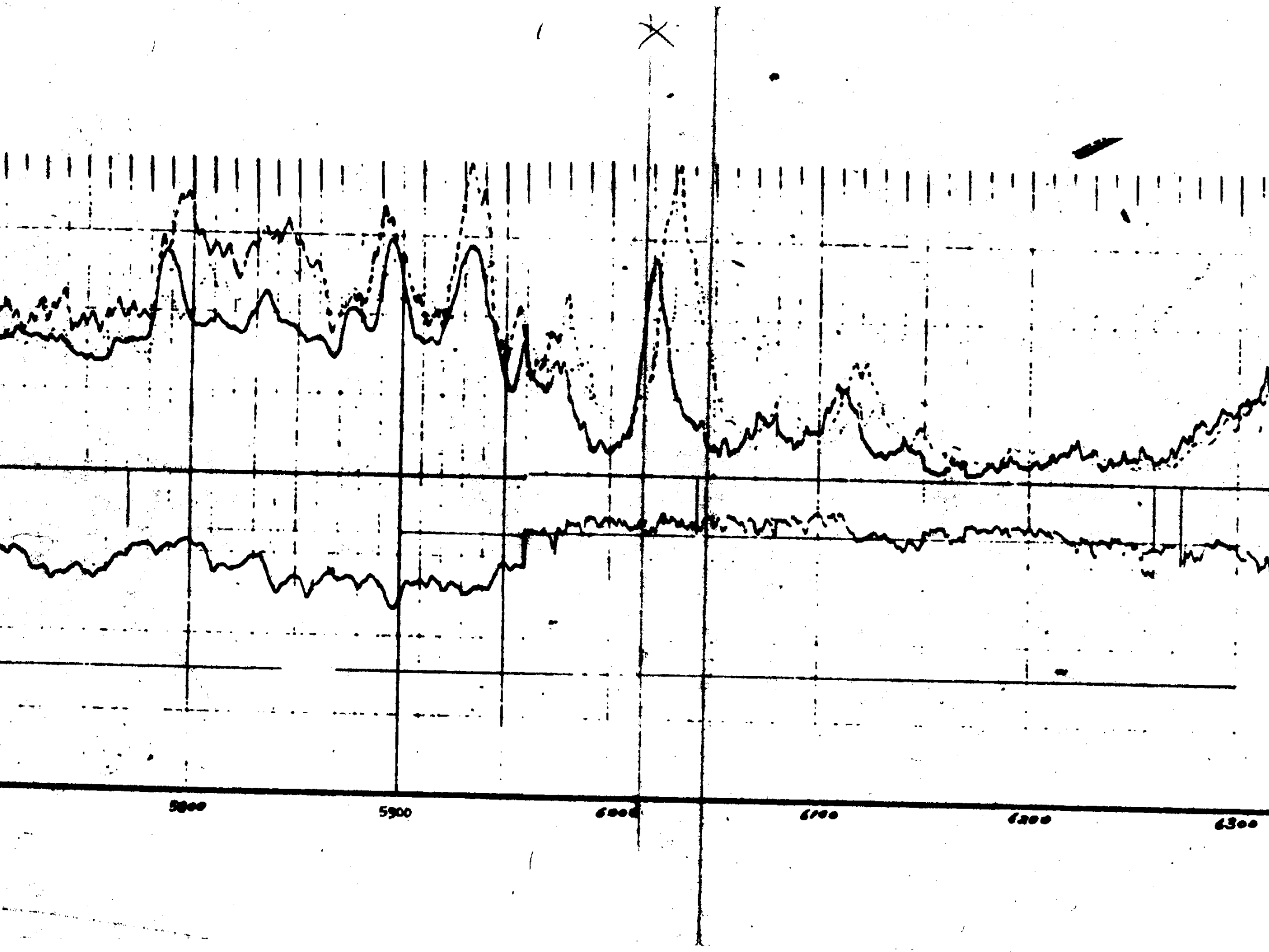

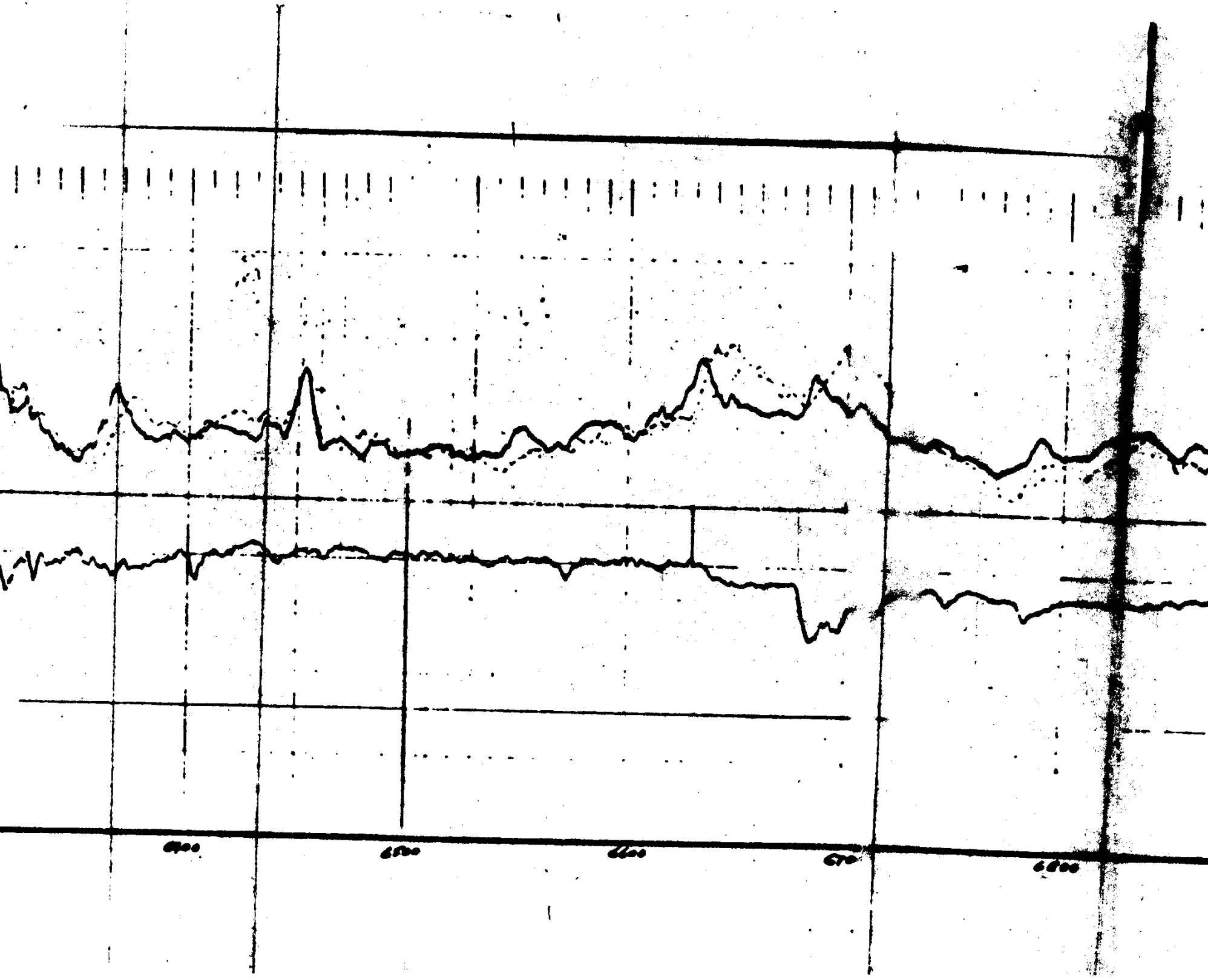

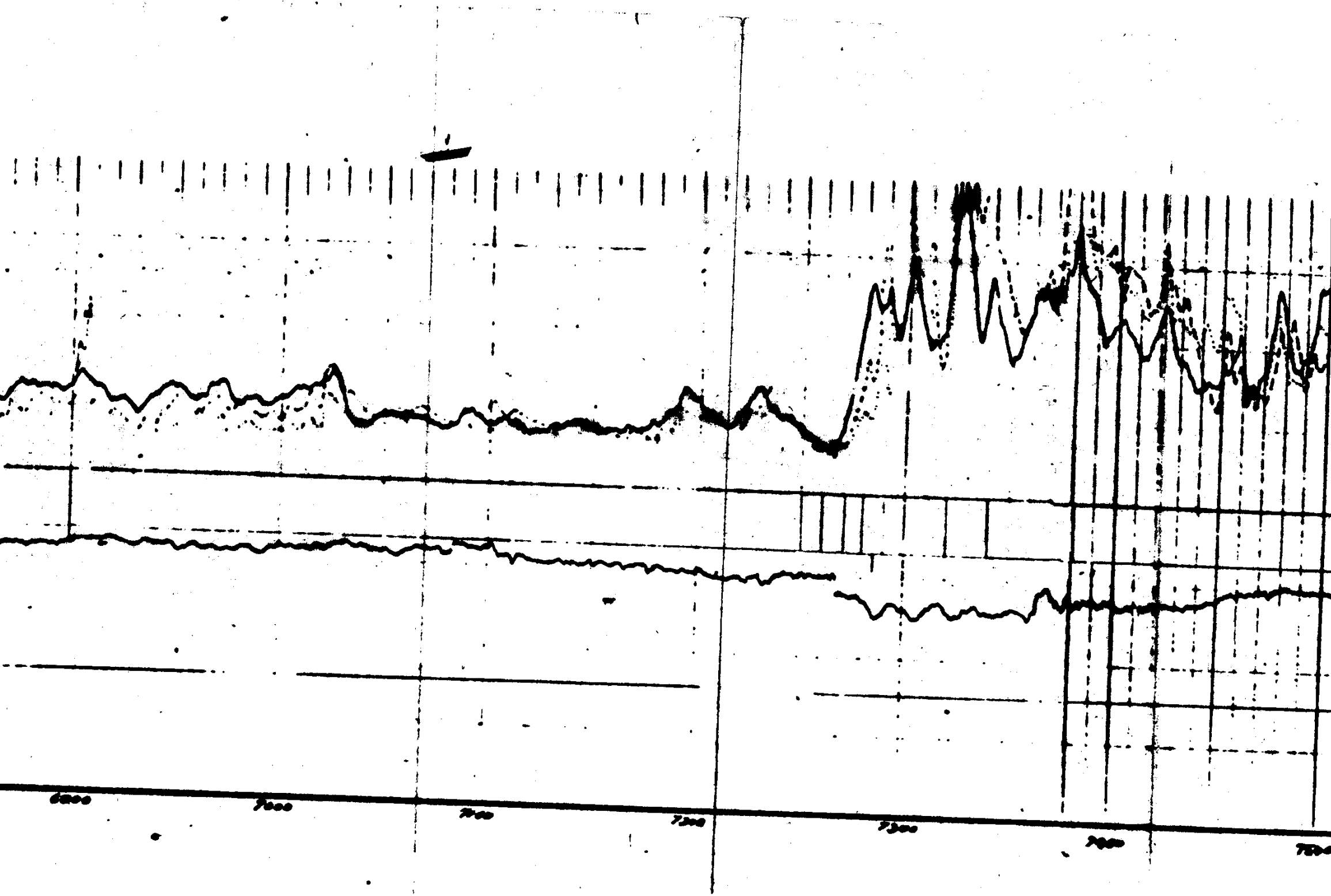

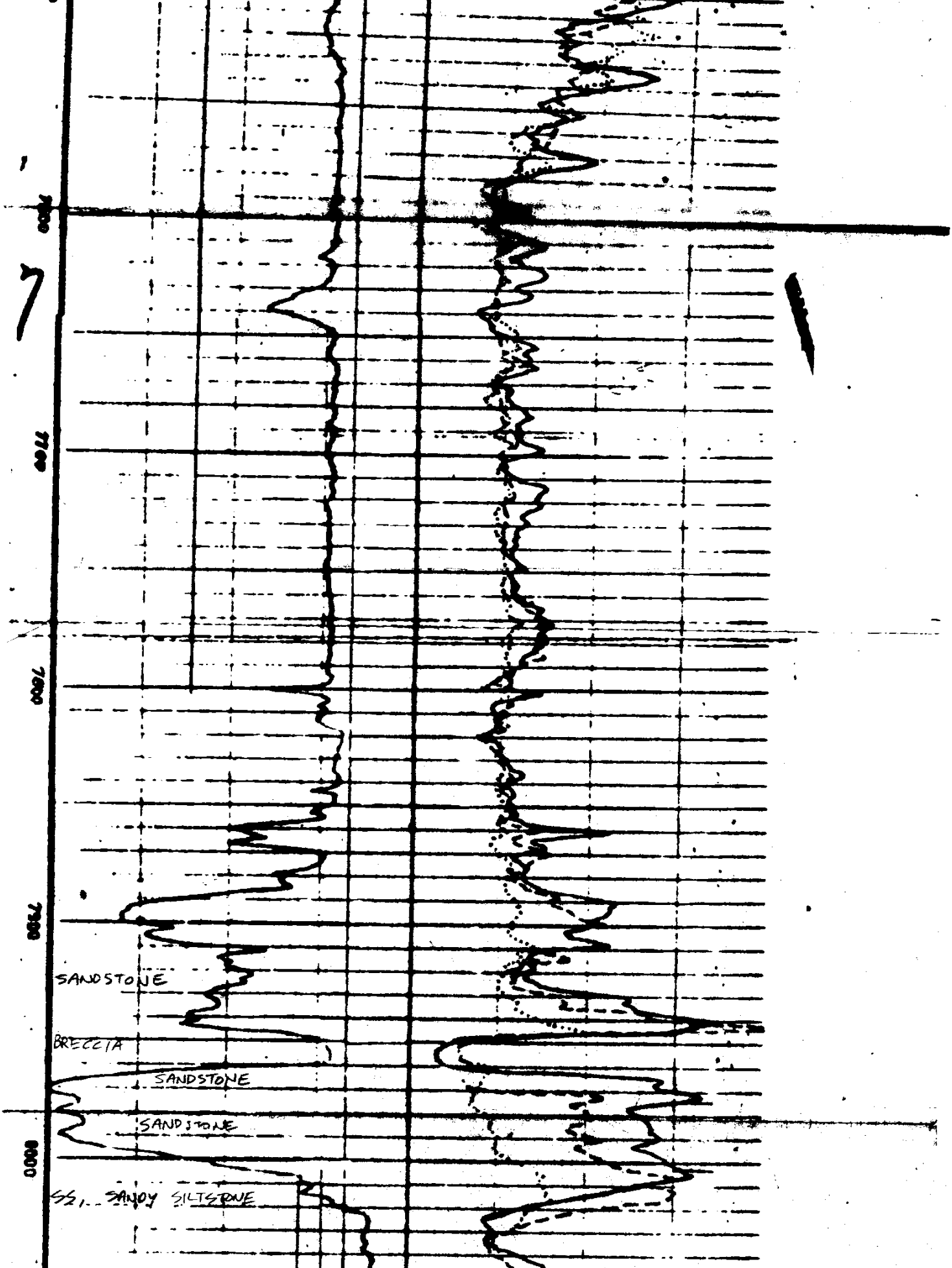



TD 8460
Abandoned [illegible]

① DST [illegible] Packer Failed

② DST [illegible] Packer Failed

③ DST [illegible]

④ DST [illegible]

⑤ DST [illegible]

⑥ DST [illegible]

⑦ DST [illegible]

⑧ DST [illegible]

⑨ [illegible]

THE TEXAS CO.
MIST AREA
OREGON
C&W 6-1