Welex

2"=100'

COMPENSATED ACOUSTIC VELOCITY LOG

COMPANY REICHHOLD ENERGY CORPORATION
WELL CROWN ZELLERBACH 32-26
FIELD PITTSBURG MIST
County COLUMBIA State OR

COMPANY REICHHOLD ENERGY CORPORATION

WELL CROWN ZELLERBACH 32-26

FIELD PITTSBURG MIST

COUNTY COLUMBIA STATE OREGON

Location
1428.52' SOUTH & 1885.86' WEST
FROM THE NORTHEAST CORNER OF:
(W.B.& M.)
Sec. 26 Twp. 5N Rge. 4W

Other Services:
DIG
DIP
SWC
GEOPHONE

Permanent Datum G.L. Elev. 886.16
Log Measured From K.B. OR 11.5 Ft. Above Perm. Datum
Drilling Measured From K.B.

Elev.: K.B. 897.56
D.F. 896.56
G.L. 886.16

RECEIVED PTLD
APR 29 1982
DEPT OF GEOLO

Date	4-17-82			
Run No.	ONE			
Depth—Driller	6500			
Depth—Welex	6501			
Btm. Log Inter.	6500			
Top Log Inter.	746			
Casing—Driller	9 5/8 @ 746	@	@	@
Casing—Welex	746			
Bit Size	7 7/8			
Type Fluid in Hole	GEL LIGNITE LIGNO.			
Dens. I Visc.	9.7 I53	I	I	I
pH I Fluid Loss	10.0 I4.4 ml	I ml	I ml	I ml
Source of Sample	CIRCULATED			
R_m @ Meas. Temp.	1.65@ 46 °F	@ °F	@ °F	@ °F
R_{mf} @ Meas. Temp.	2.15@ 40 °F	@ °F	@ °F	@ °F
R_{mc} @ Meas. Temp.	2.30@ 40 °F	@ °F	@ °F	@ °F
Source R_{mf} R_{mc}	MEASURED	I	I	I
R_m @ BHT	0.57@146 °F	@ °F	@ °F	@ °F
Time Since Circ.	3HRS.			
Max. Rec. Temp.	146°F @BHT.	°F @	°F @	°F @
Equip. I Location	2890 I WOODLAND	I	I	I
Recorded By	CONNER, WISHART			
Witnessed By	BRUER			

Fold Here

Service Ticket No.116032 Remarks:

Change in Mud Type or Additional Samples			SCALE CHANGES				
Date	Sample No.	I	I	Type Log	Depth	Scale Up Hole	Scale Down Hole
Depth—Driller							
Type Fluid in Hole							
Dens.	Visc.	I	I				
ph	Fluid Loss	I ml	I ml	EQUIPMENT DATA			
Source of Sample				Run No.	Tool Type and No.	Pad Type	Tool Position	Other
R_m @ Meas. Temp.		@ °F	@ °F	ONE	AVL 17046		CENT.	
R_{mf} @ Meas. Temp.		@ °F	@ °F		TIP 14262			
R_{mc} @ Meas. Temp.		@ °F	@ °F		CAL 24116			
Source: R_{mf} | R_{mc}		I	I					
R_m @ BHT		0.57 @146°F	@ °F					
R_{mf} BHT		0.66 @146°F	@ °F					
R_{mc} BHT		0.71 @146°F	@ °F					
R.M.C.								

Welex does not guarantee the accuracy of any interpretation of log data, conversion of log data to physical rock parameters, or recommendations which may be given by Welex personnel or which may appear on the log or in any other form. Any user of such data, interpretations, conversions, or recommendations agrees that Welex is not responsible except where due to gross negligence or wilful misconduct, for any loss, damages, or expenses resulting from the use thereof.

2"= 100'

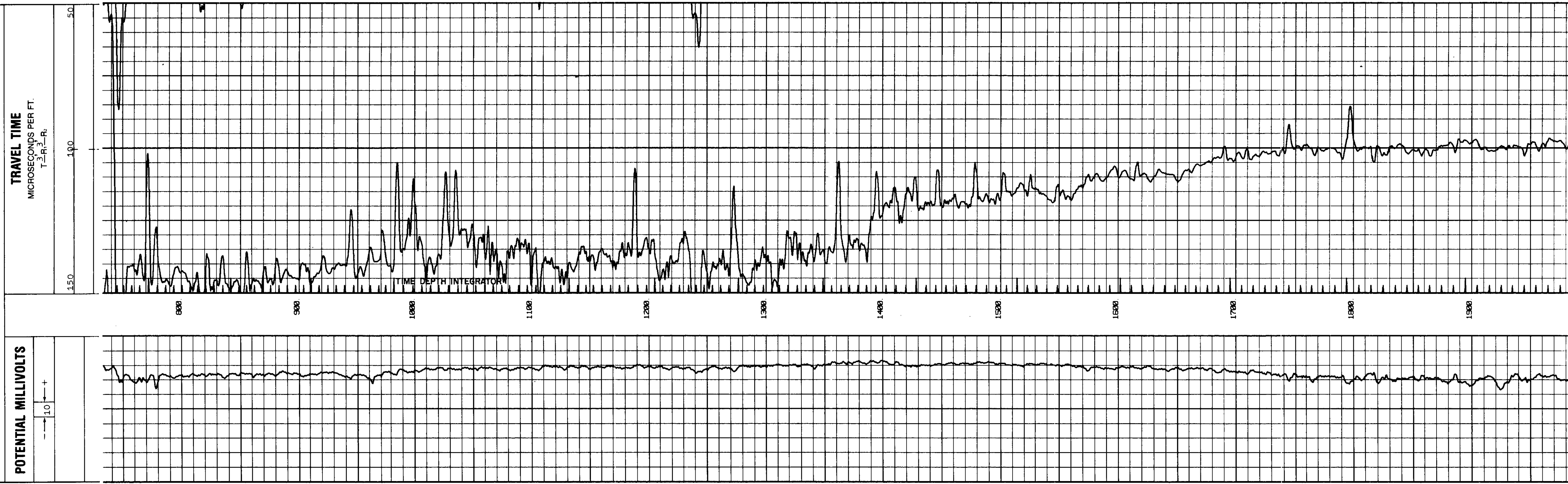

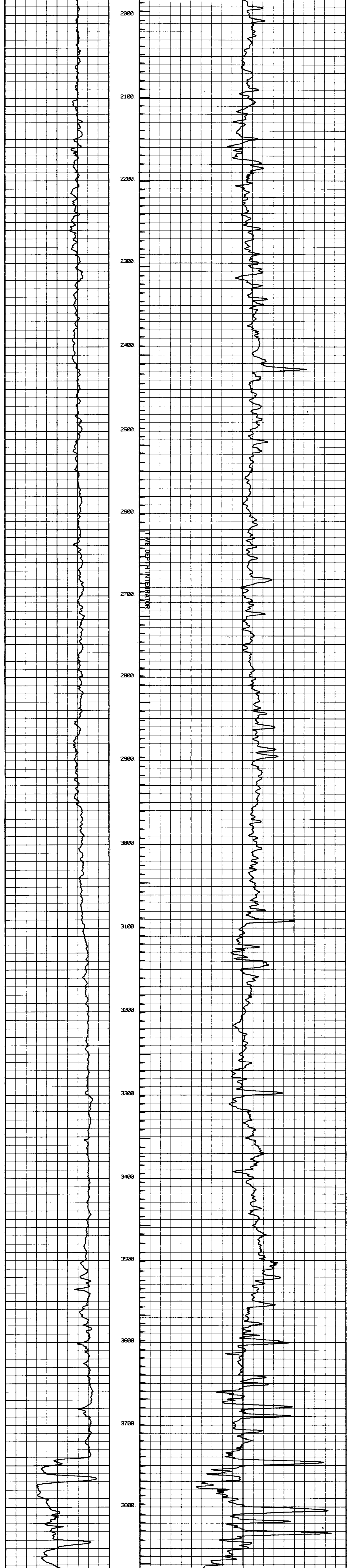

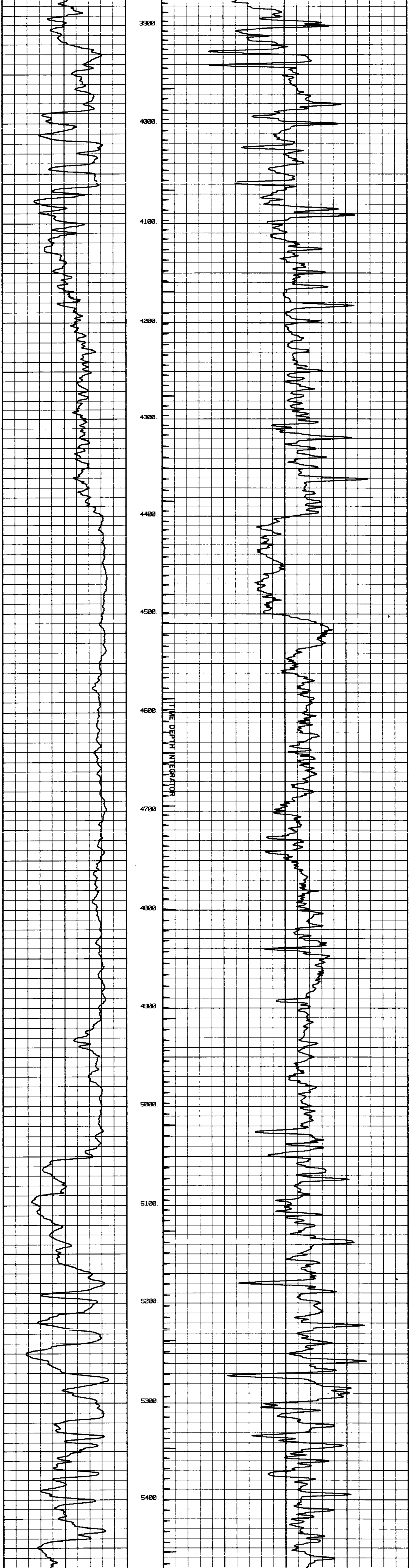

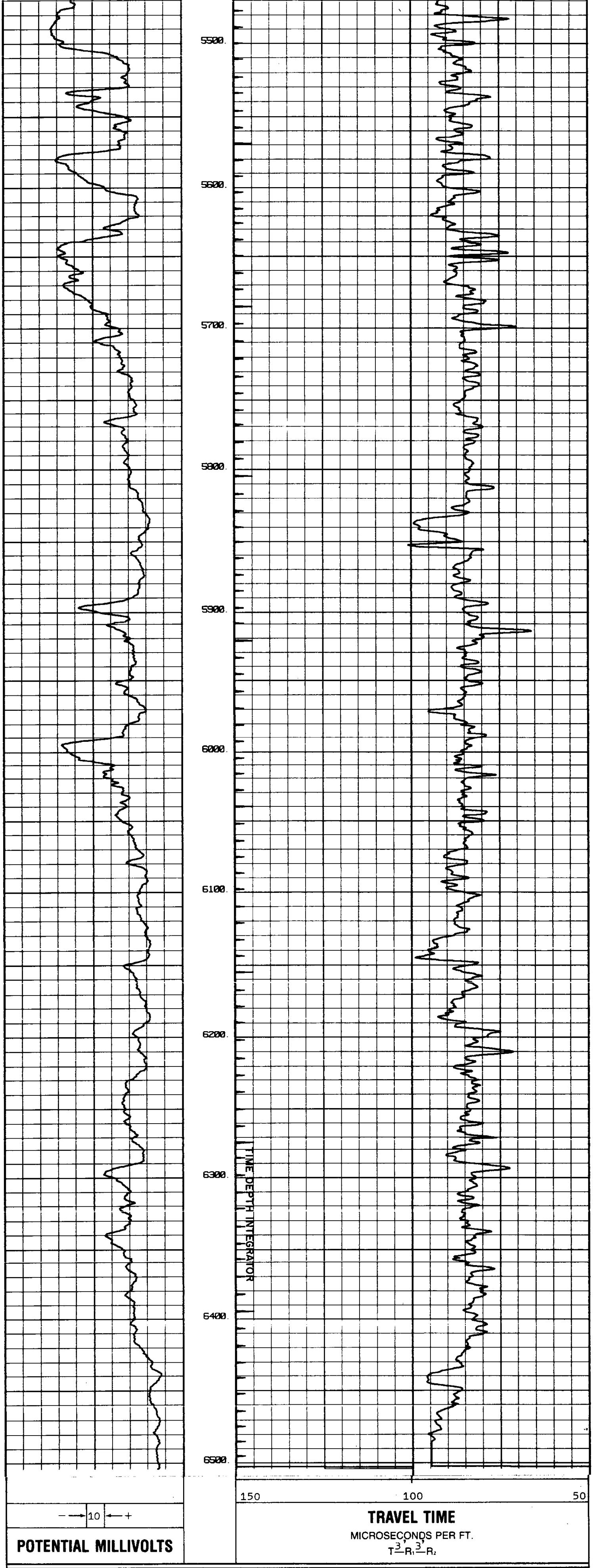

REICHHOLD ENERGY CORPORATION
CROWN ZELLERBACH 32-26
PITTSBURG MIST
COLUMBIA COUNTY, OREGON

T.D. LOGGED 6500
T.D. DRILLER 6500
T.D. WELEX 6501
ELEV: KB 897.56 GL 886.16

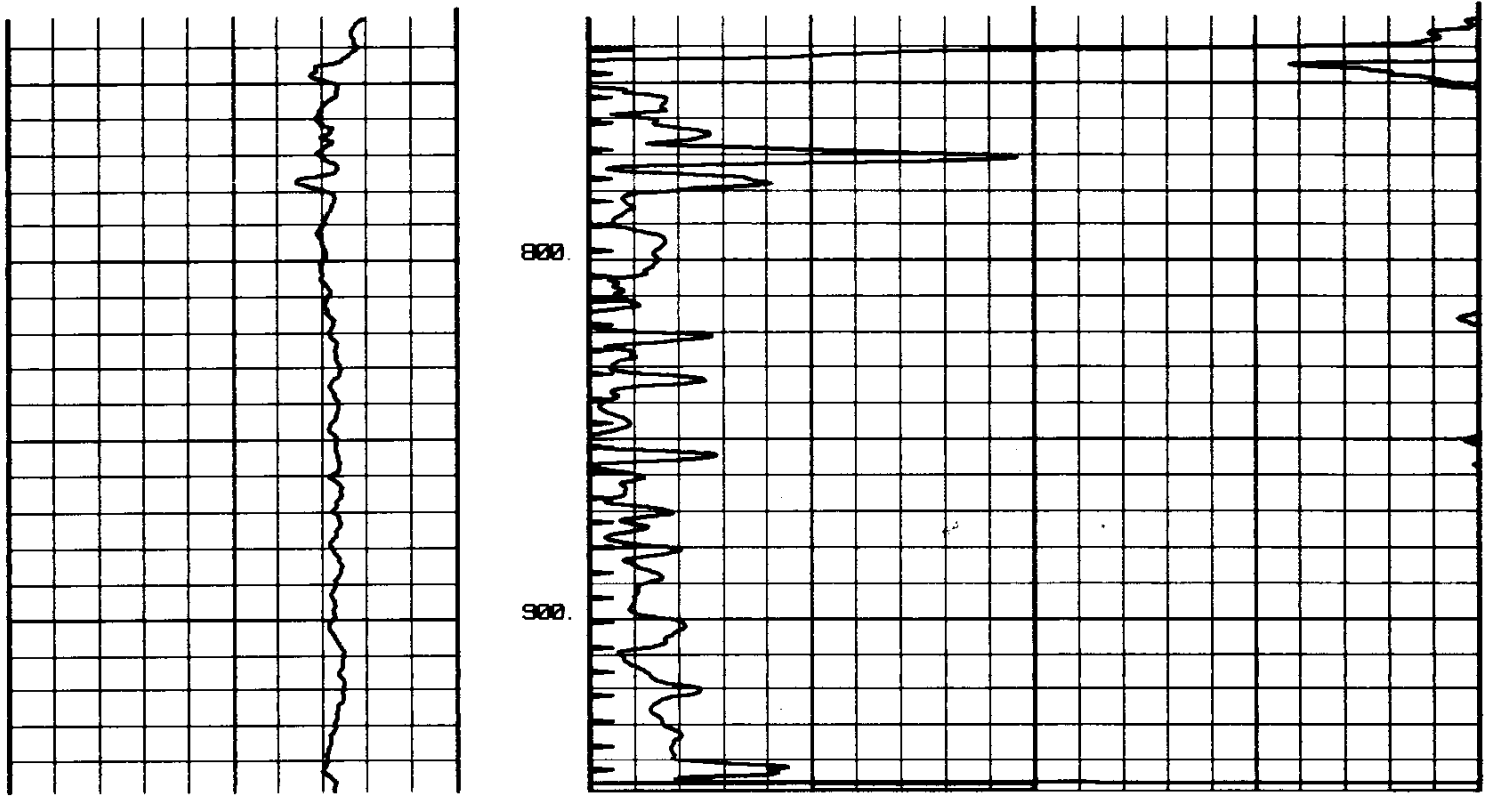REPEAT SECTION