SCHLUMBERGER

ARROW PLOT

RECEIVED-PTLD
NOV 26 1985
DEPT. OF GEOLOGY
& MINERAL INDUS

COMPANY	ARCO EXPLORATION & TECHNOL
WELL	CROWN ZELLERBACH #41-2
FIELD	MIST
COUNTRY	USA
RUN	1
DATE LOGGED	11 - NOV - 85
REFERENCE	PCCC.11411

POOLED ARROW PLOT

2 LEVELS POOLED WHEN WITHIN

3.5 DEGREES SOLID ANGLE

BLACK ARROWS ARE POOLED RESULTS

CORRELATION LENGTH	4 FT
STEP LENGTH	2 FT
SEARCH ANGLE	40 DEGREES X 2

PCCC.11411

SCALE : 1/600

ZONE FROM 439 FT TO 2091 FT

CORRELATION CURVE DEPTHS DIP ANGLE AND DIRECTION BOREHOLE DRIFT

CALIPERS (IN)

6 16

C1-3 ---------- C2-4 ------

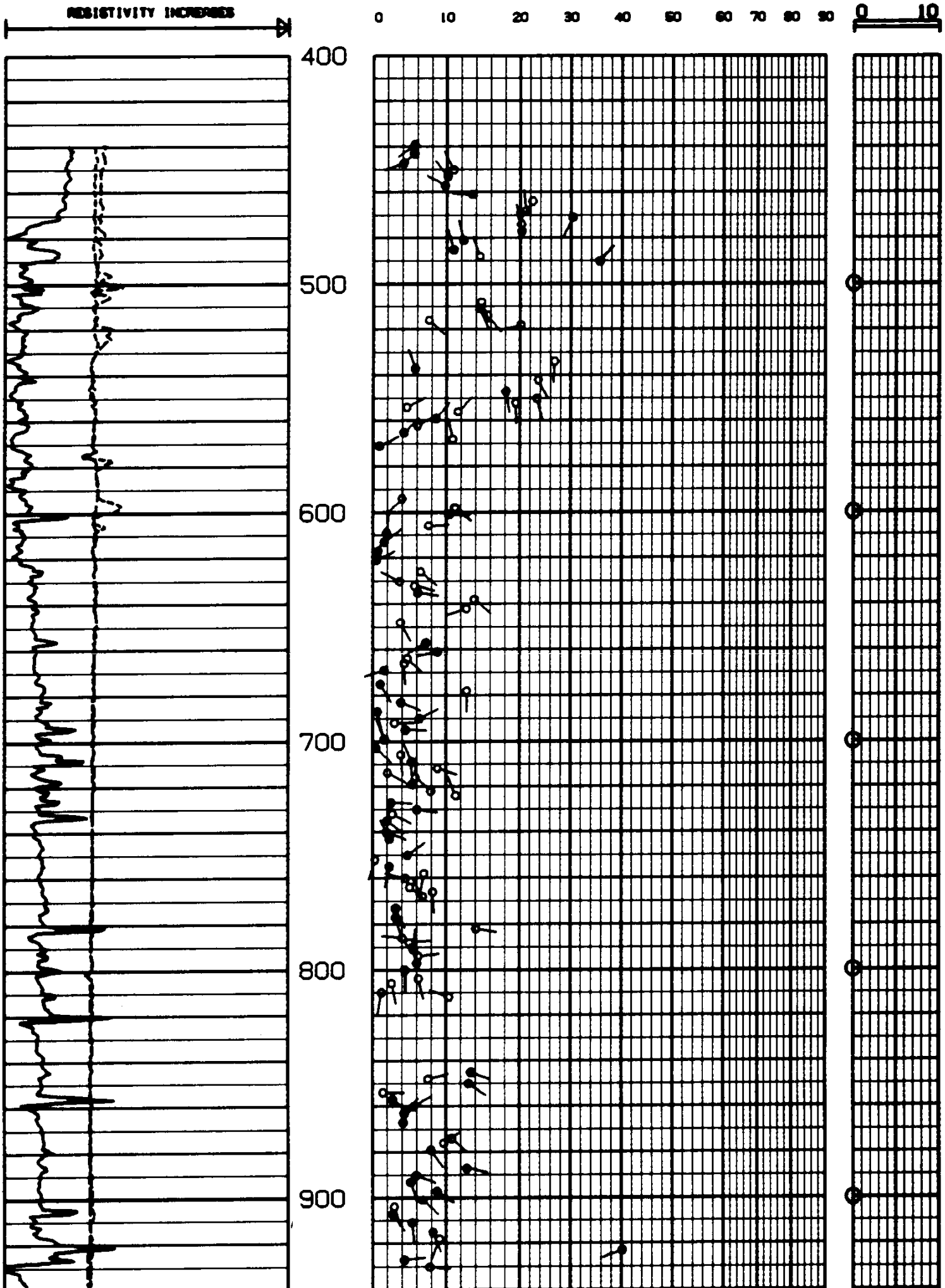

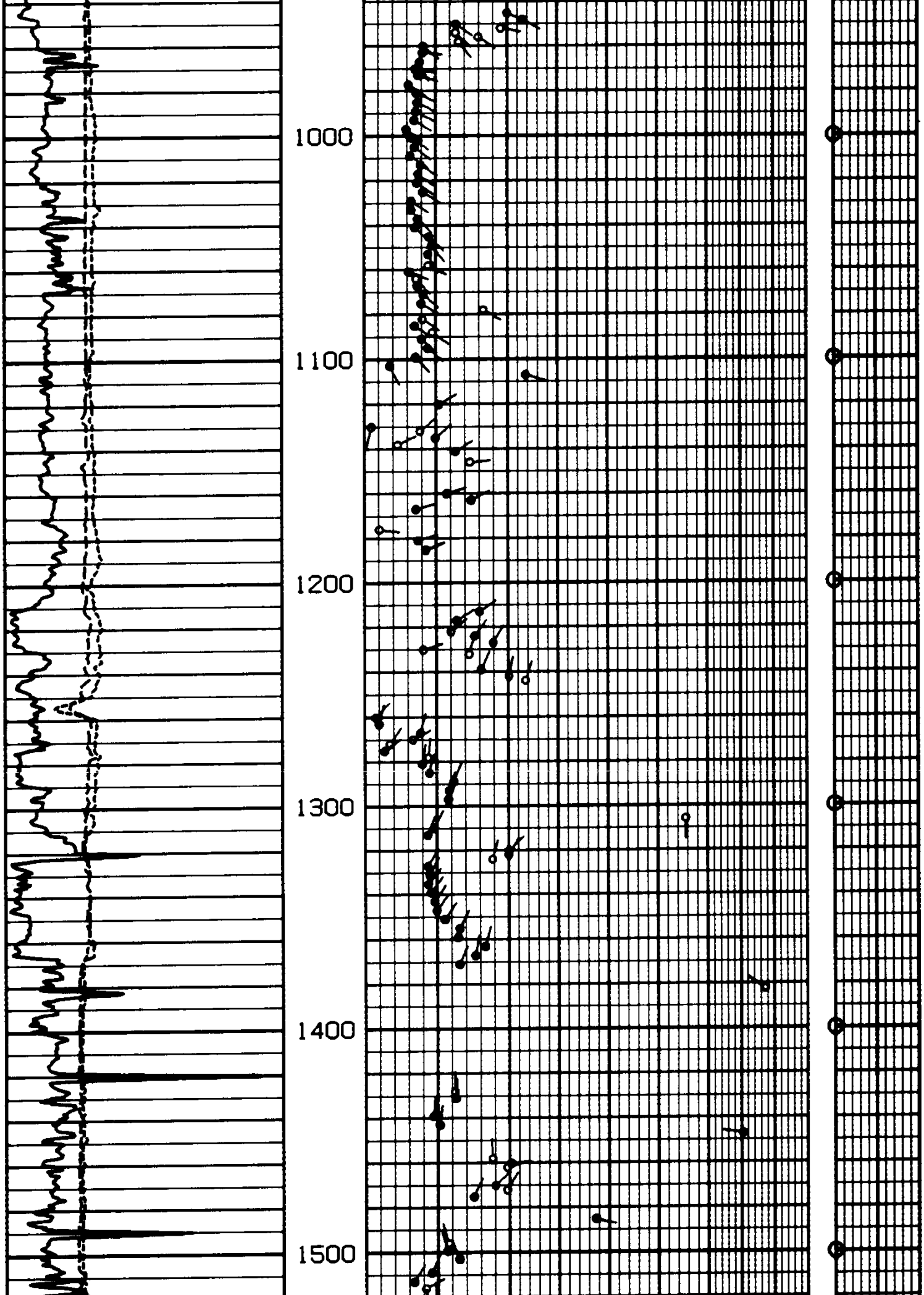

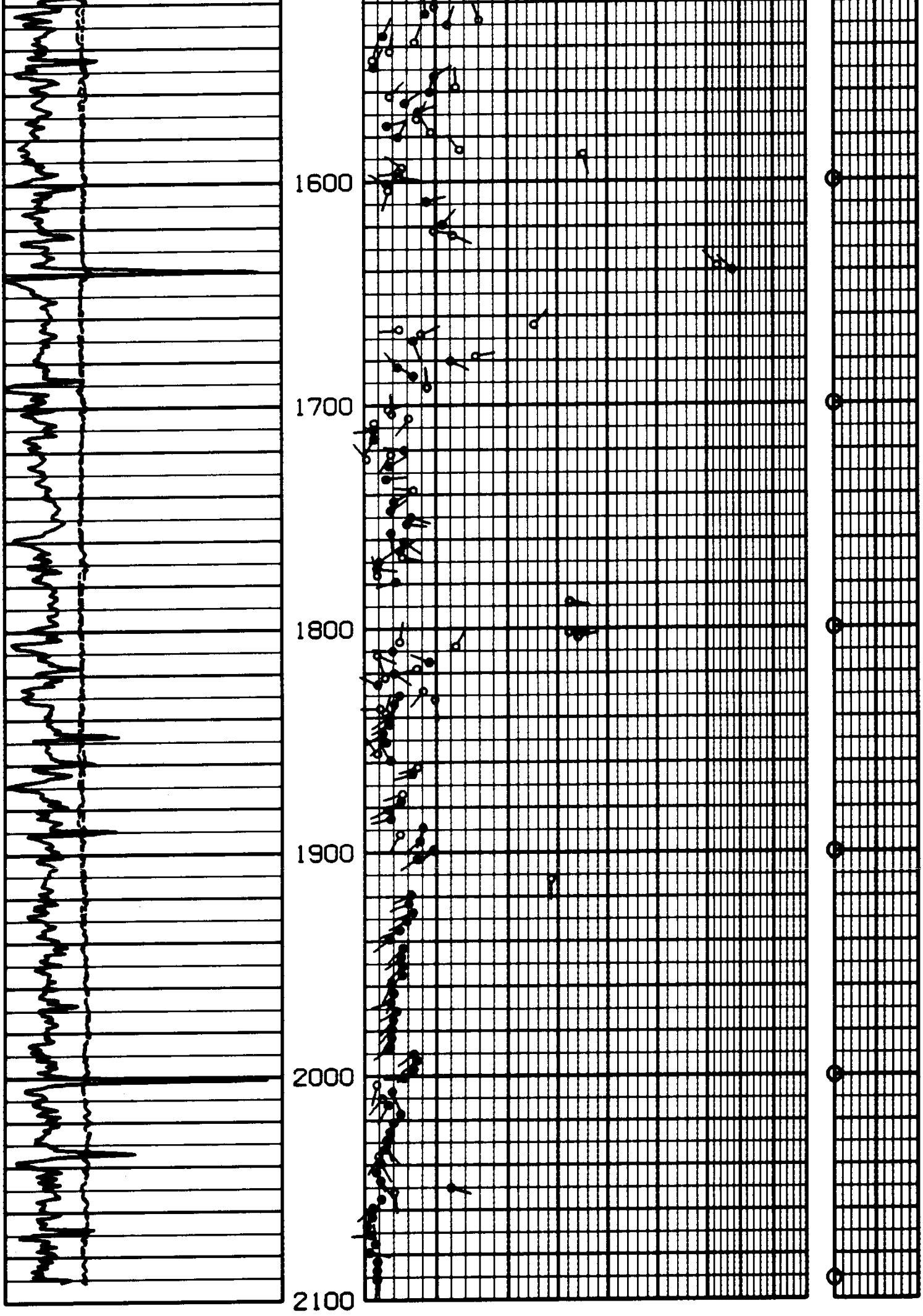

ALL QUALITY ARROW PLOT

FROM THE CLUSTER PROGRAM

BLACK ARROWS ARE HIGHEST QUALITY

CORRELATION LENGTH 4 FT

STEP LENGTH 2 FT

SEARCH ANGLE 40 DEGREES X 2

PCCC.11411

SCALE : 1/240

ZONE FROM 436 FT TO 2092 FT

CORRELATION CURVE **DEPTHS** DIP ANGLE AND DIRECTION **BOREHOLE DRIFT**

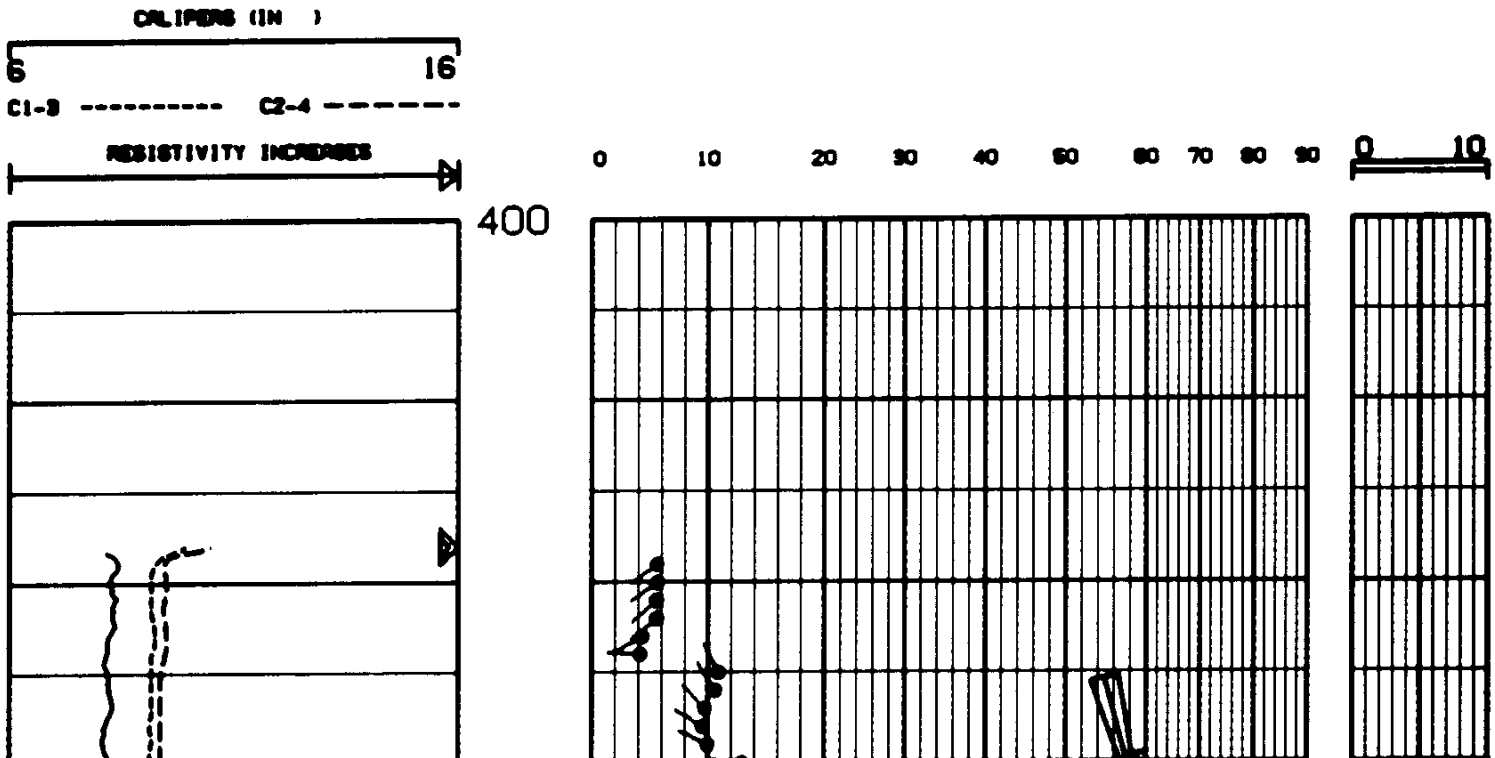

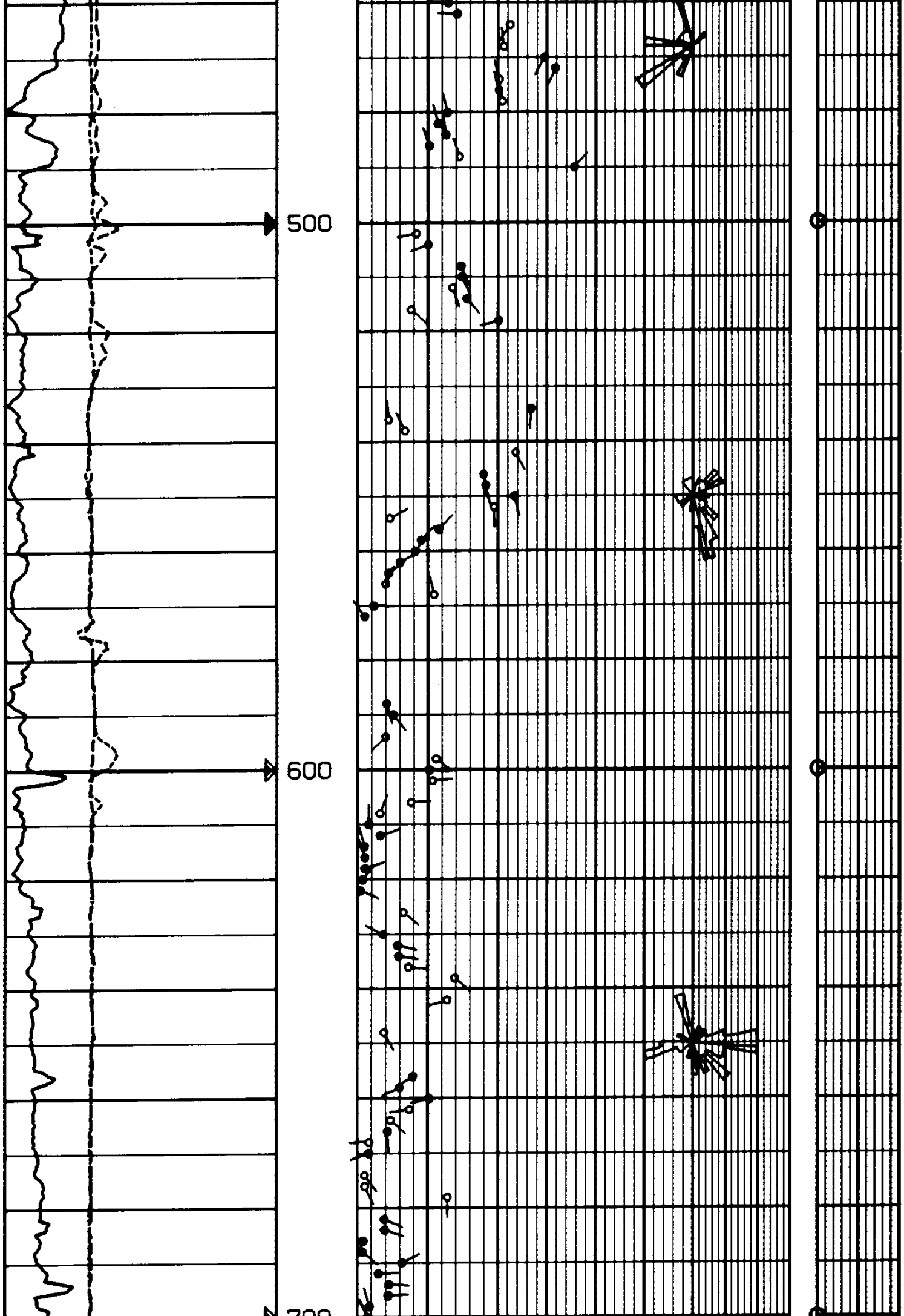

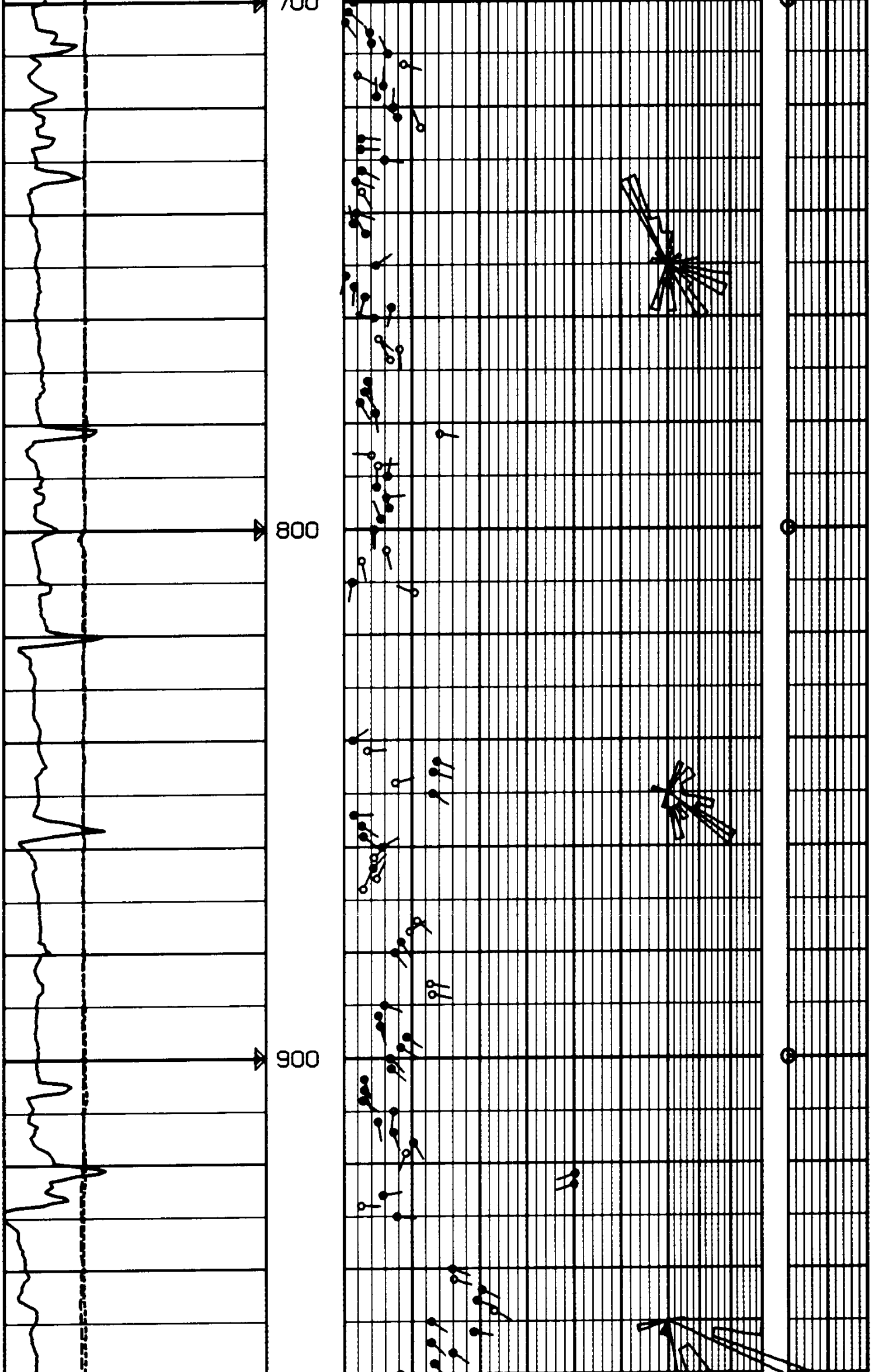

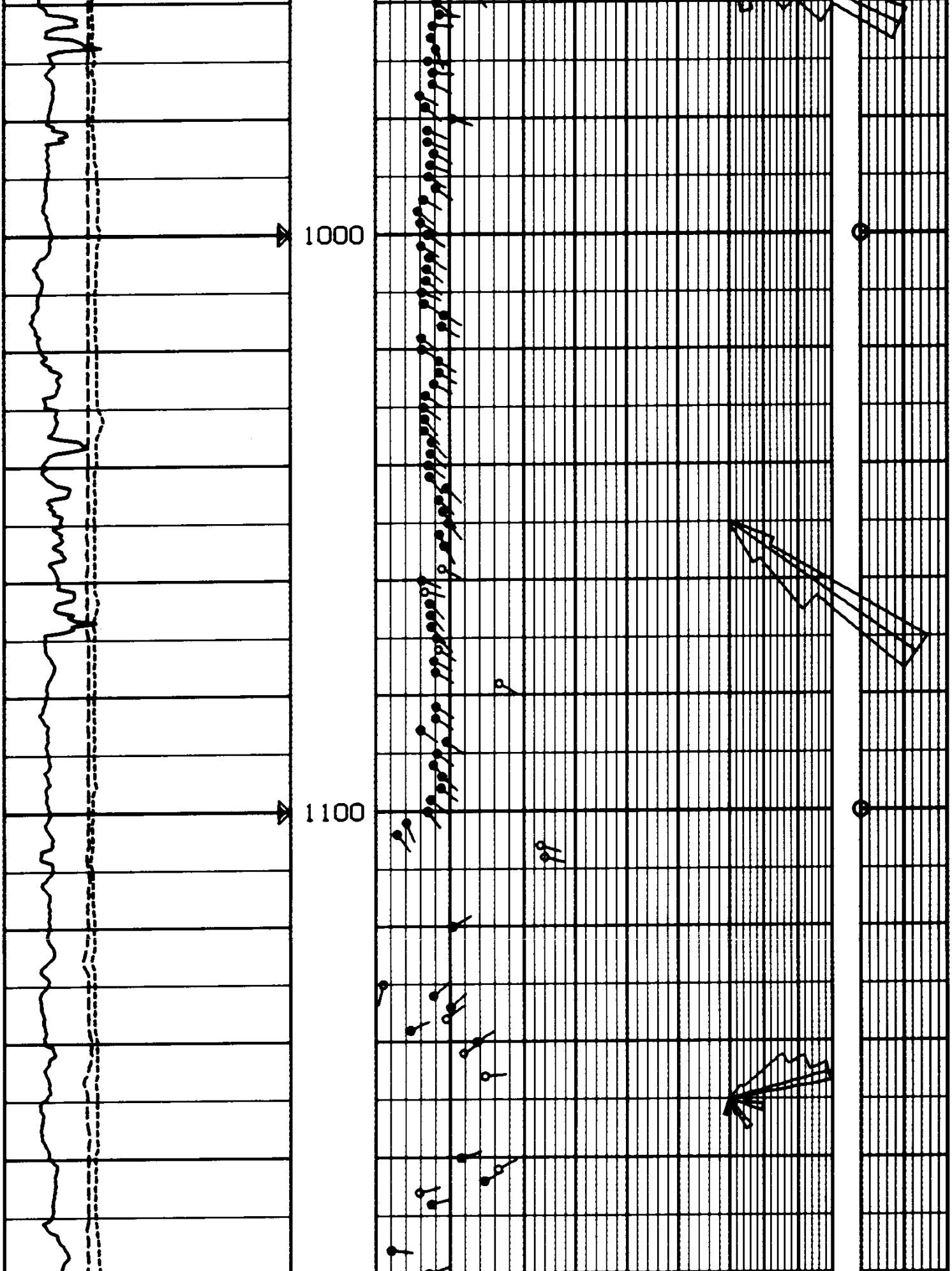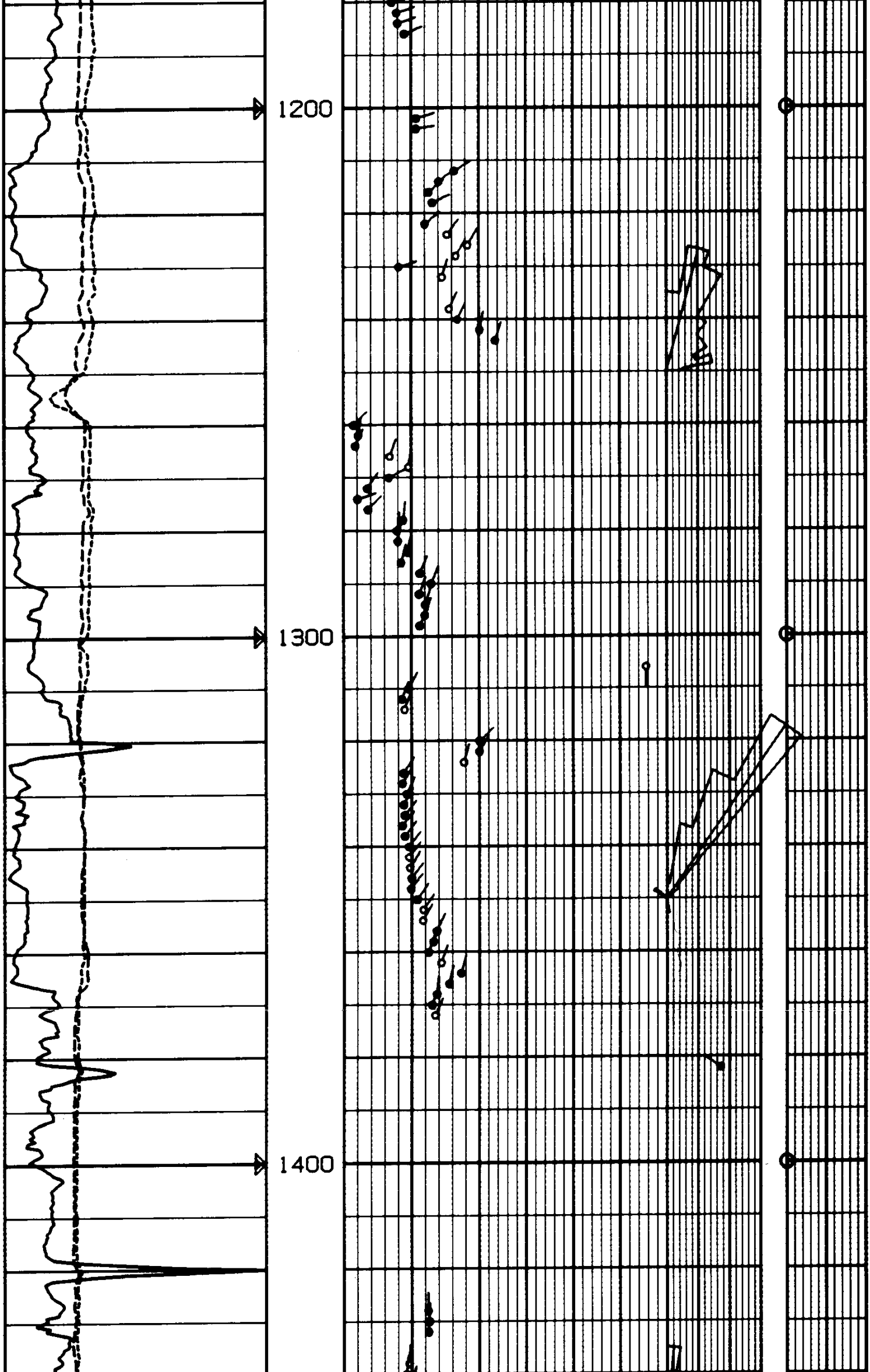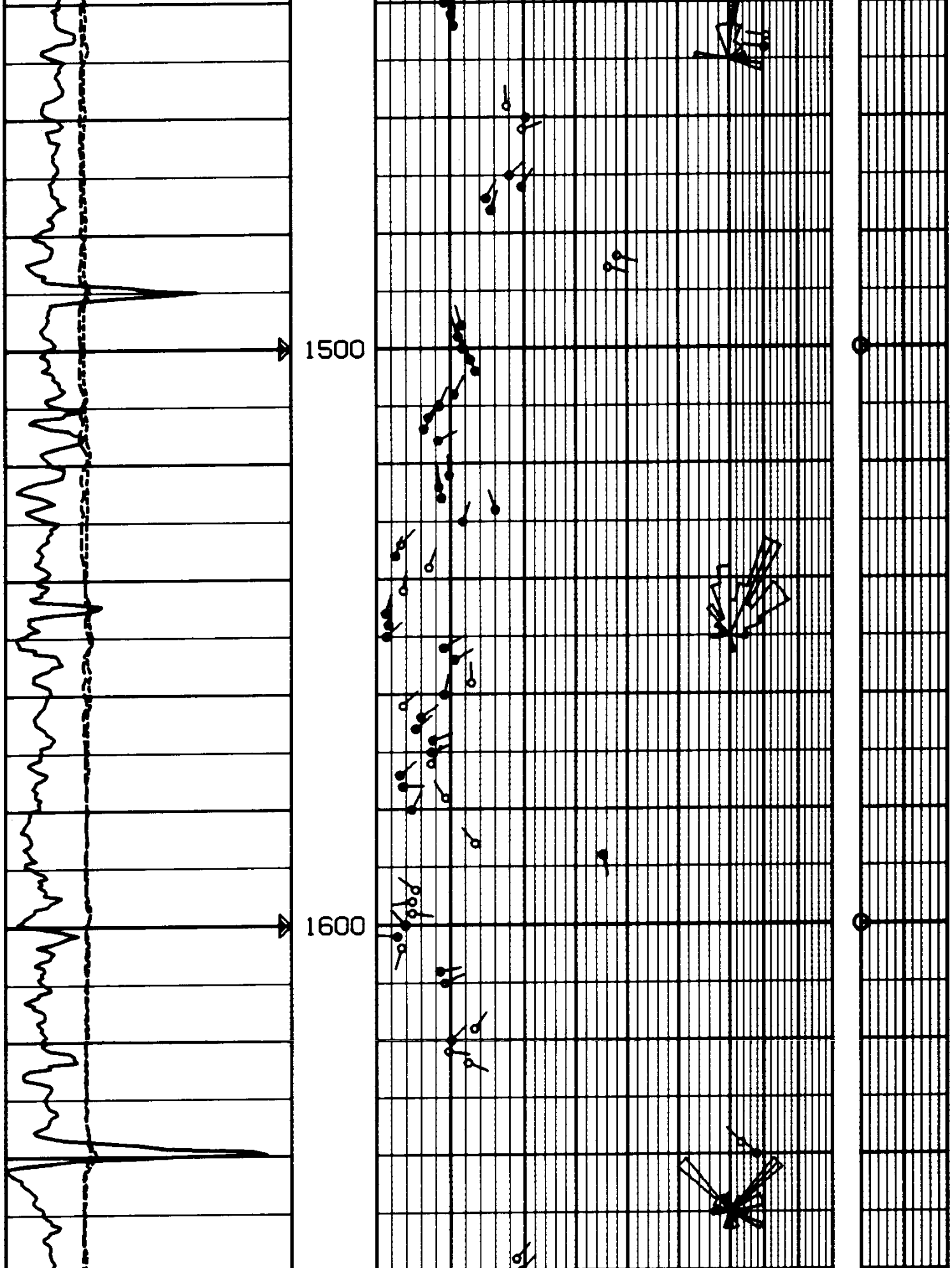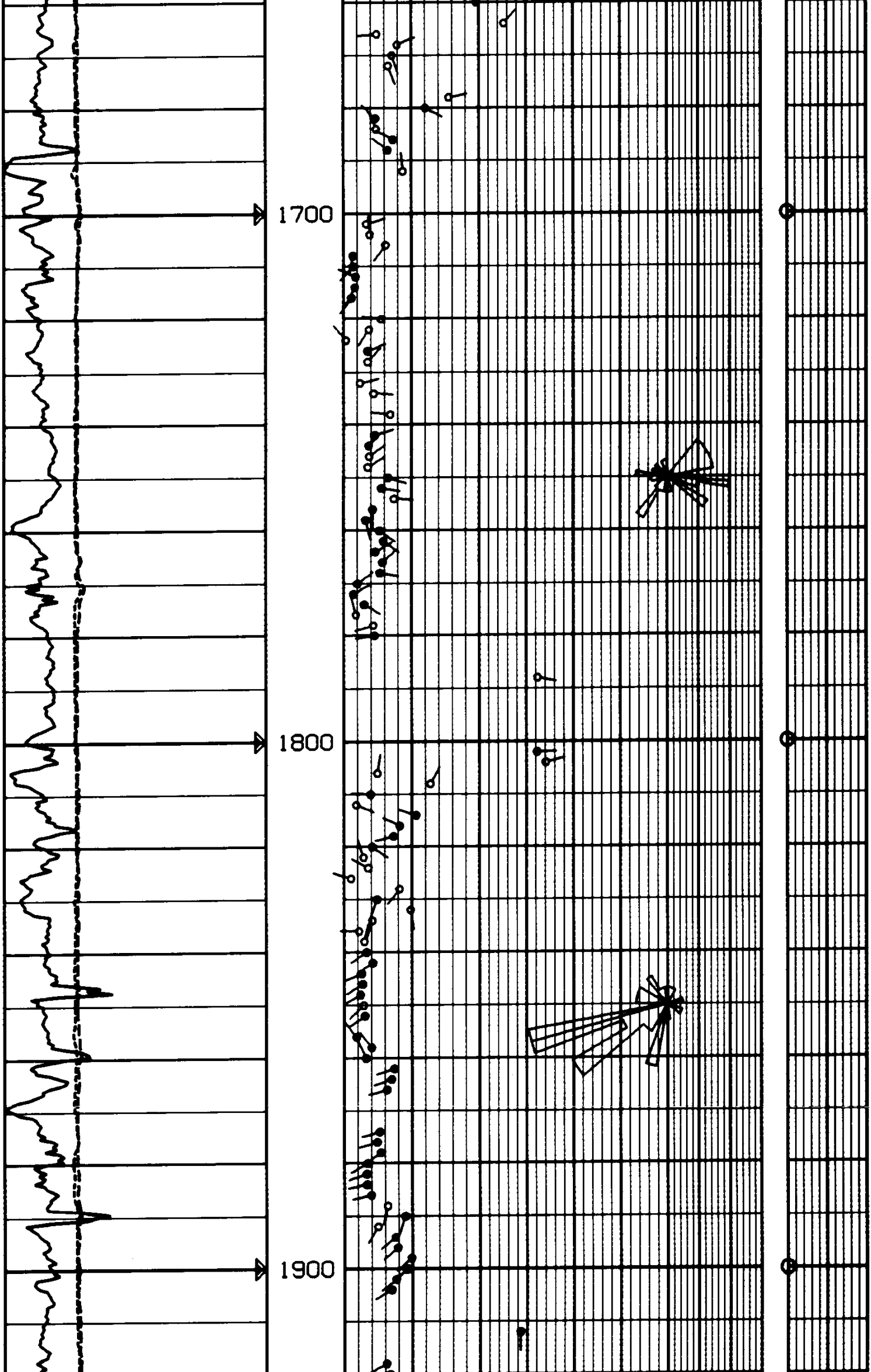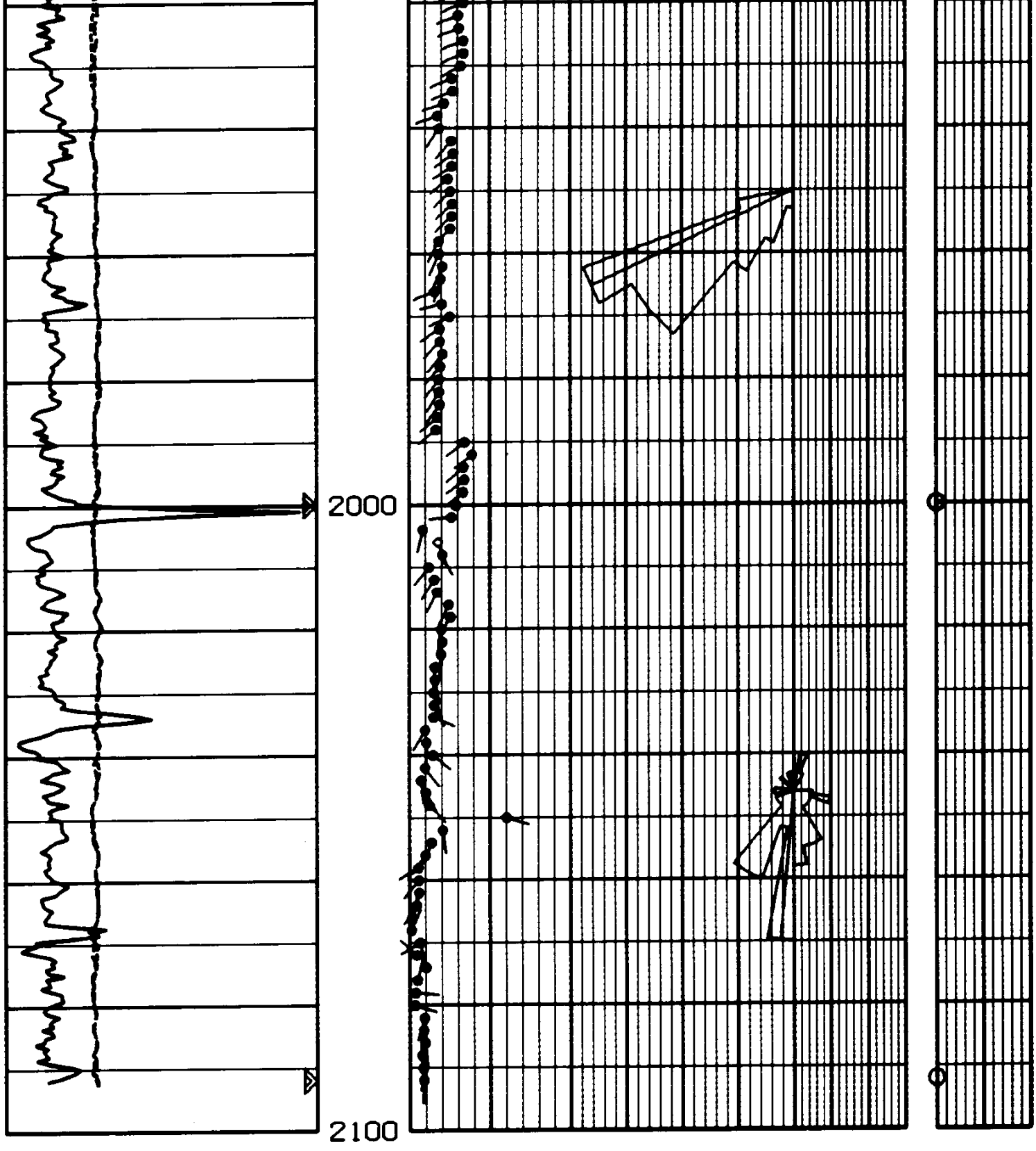
"