SWSC-223

Scanned

SCHLUMBERGER

MICROLOG
(WITH CALIPER)

SCHLUMBERGER WELL SURVEYING CORPORATION
Houston, Texas

COUNTY LINN 7-12S-1W
FIELD or LOCATION LEBANON
WELL ESMOND NO. 1
COMPANY RESERVE OIL AND GAS COMPANY

COMPANY RESERVE OIL AND GAS COMPANY
WELL ESMOND NO. 1
FIELD LEBANON
LOCATION 7 - 12S - 1W W. B. & M.
COUNTY LINN
STATE OREGON

Other Surveys ML(I-ES,SL,CDM) 25 INCH SCALE

Location of Well 1194 FT. NORTH AND 575 FT. WEST OF SOUTH 1/4 CORNER

Elevation: K.B.: 487
D.F.:
or G.L.: 475

Log Depths Measured From K.B. 12 **Ft. above** G.L.

RUN No.	TWO		
Date	8-7-62		
First Reading	7107		
Last Reading	6300		
Feet Measured	807		
Depth Reached	7108		
Bottom Driller	7106		
Mud Nat.	CLAY		
Dens. | Visc.	112 | 60	|	|
Mud Resist.	0.59 @ 77 °F	@ °F	@ °F
" Res. BHT	0.33 @ 141 °F	@ °F	@ °F
" pH	9 @ 77 °F	@ °F	@ °F
" Wtr. Loss	10 CC 30 min	CC 30 min	CC 30 min
" Rmf (C)	0.2 @ 141 °F	@ °F	@ °F
" Rmc (C)	0.85 @ 141 °F	@ °F	@ °F
Mud Log: Rm	0.3		
Depth	6800		
Bit Size	9 7/8"		
Sonde Type	PMSD		
Pad Type	1		
Opr. Rig Time	2 1/2 HOURS		
Truck No.	1510 SAC		
Recorded By	PARKS		
Witness	D'OLLIER		

FOLD HERE

REMARKS

MICROCALIPER	DEPTHS	RESISTIVITY ohms. m²/m
6 7 8 9 10 11 12 13 14 15 16 Hole Diameter in Inches		Micro Inverse 1" x 1" 0 10 20 Micro Normal 2" 0 10 20



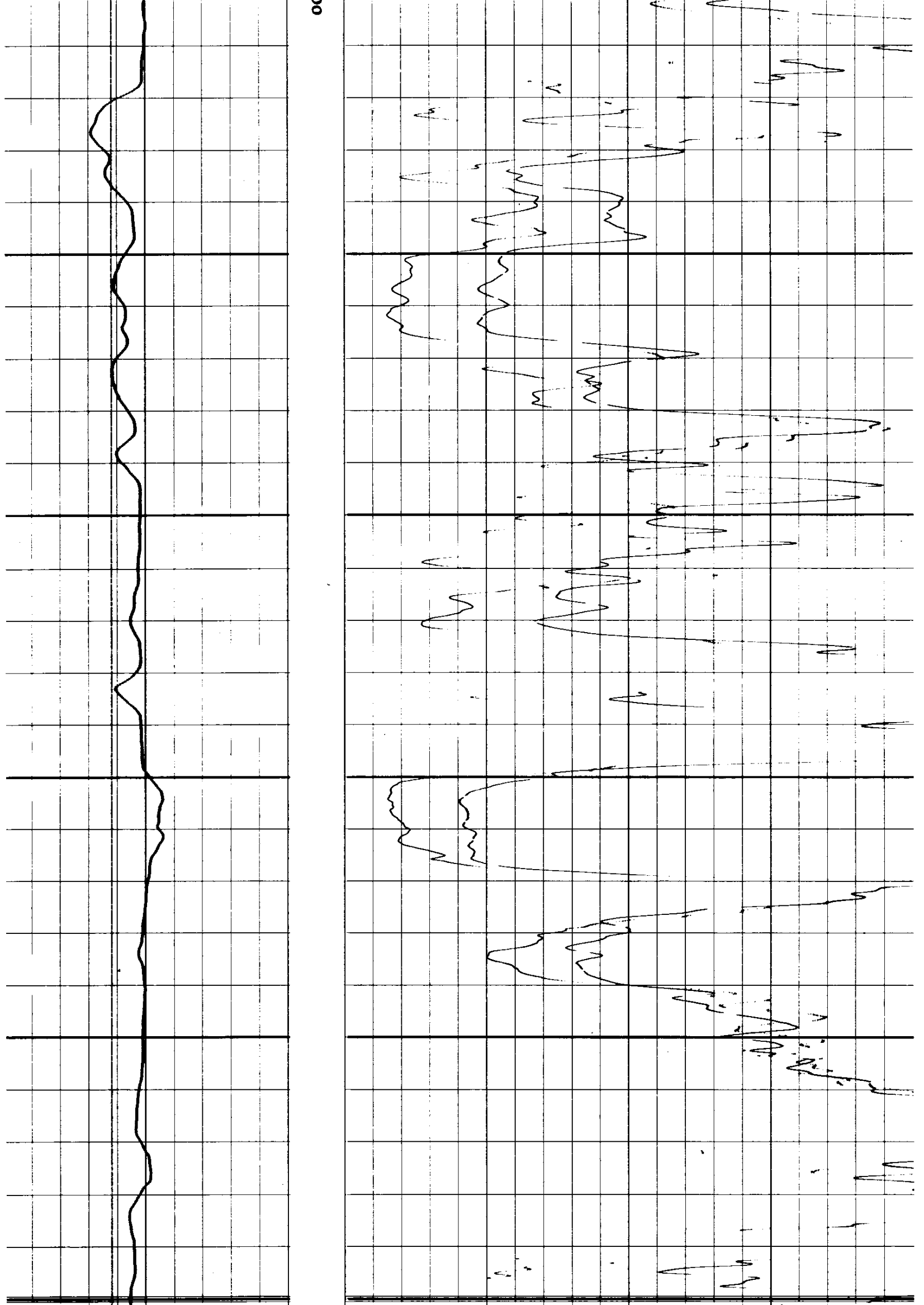

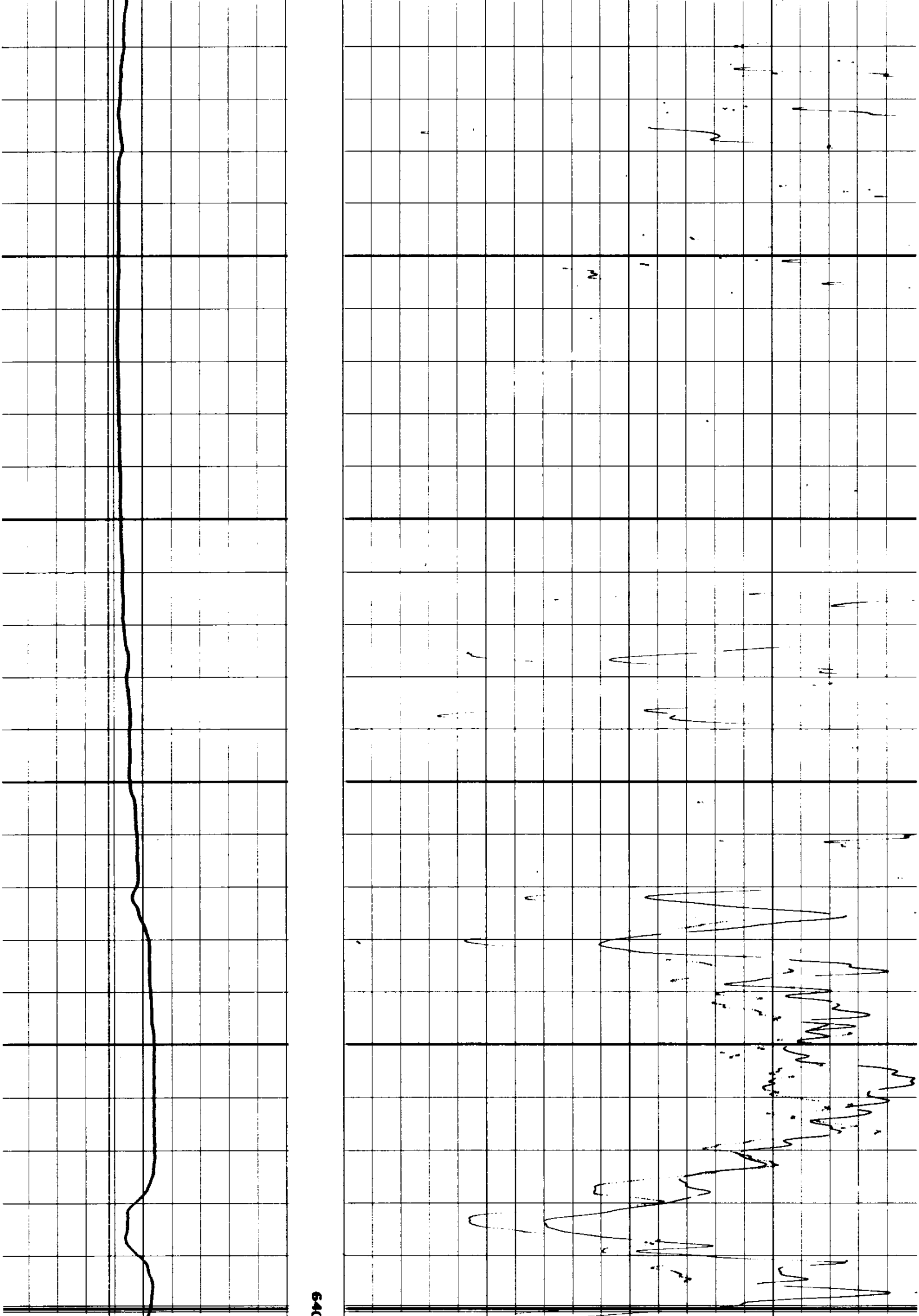

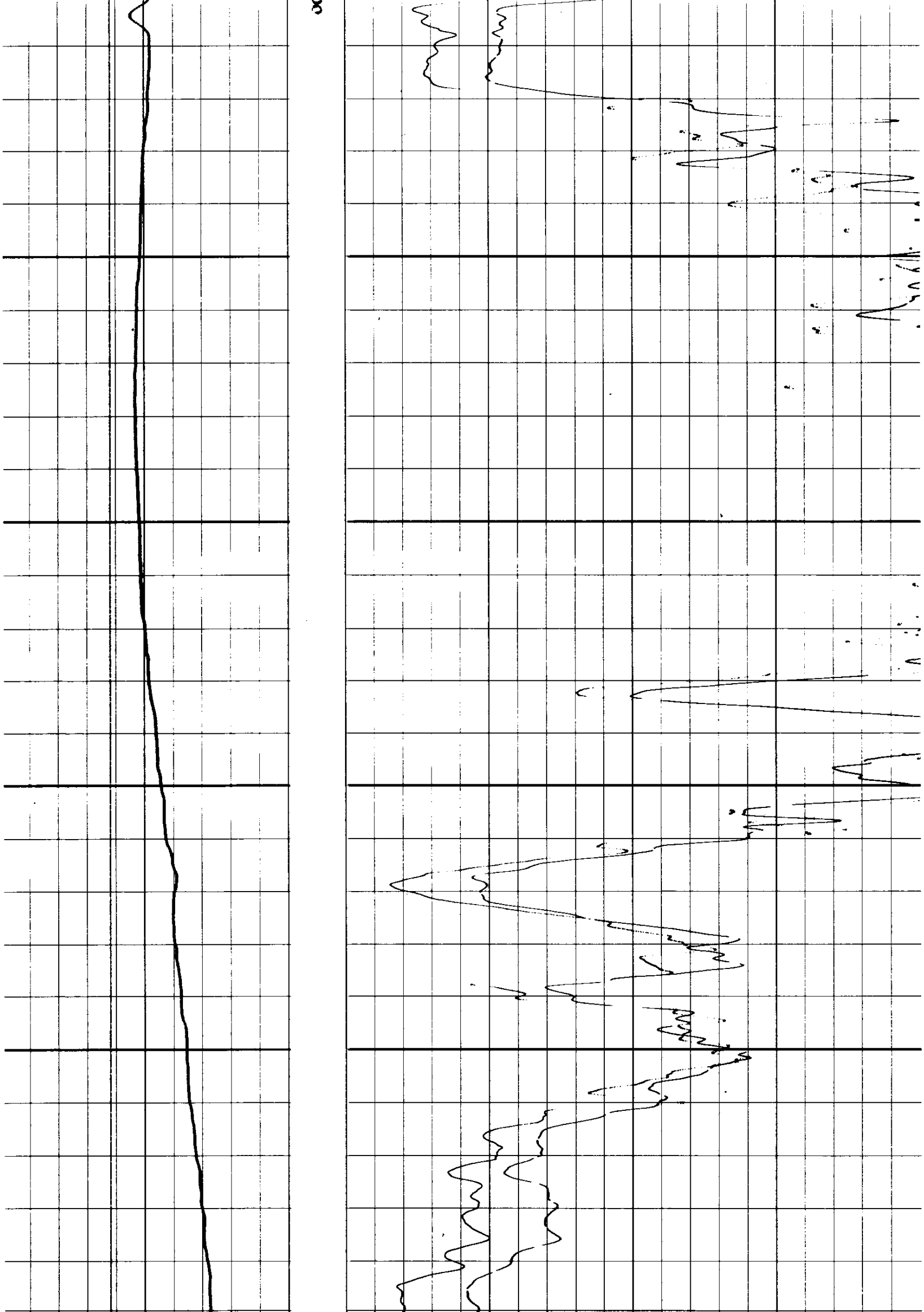

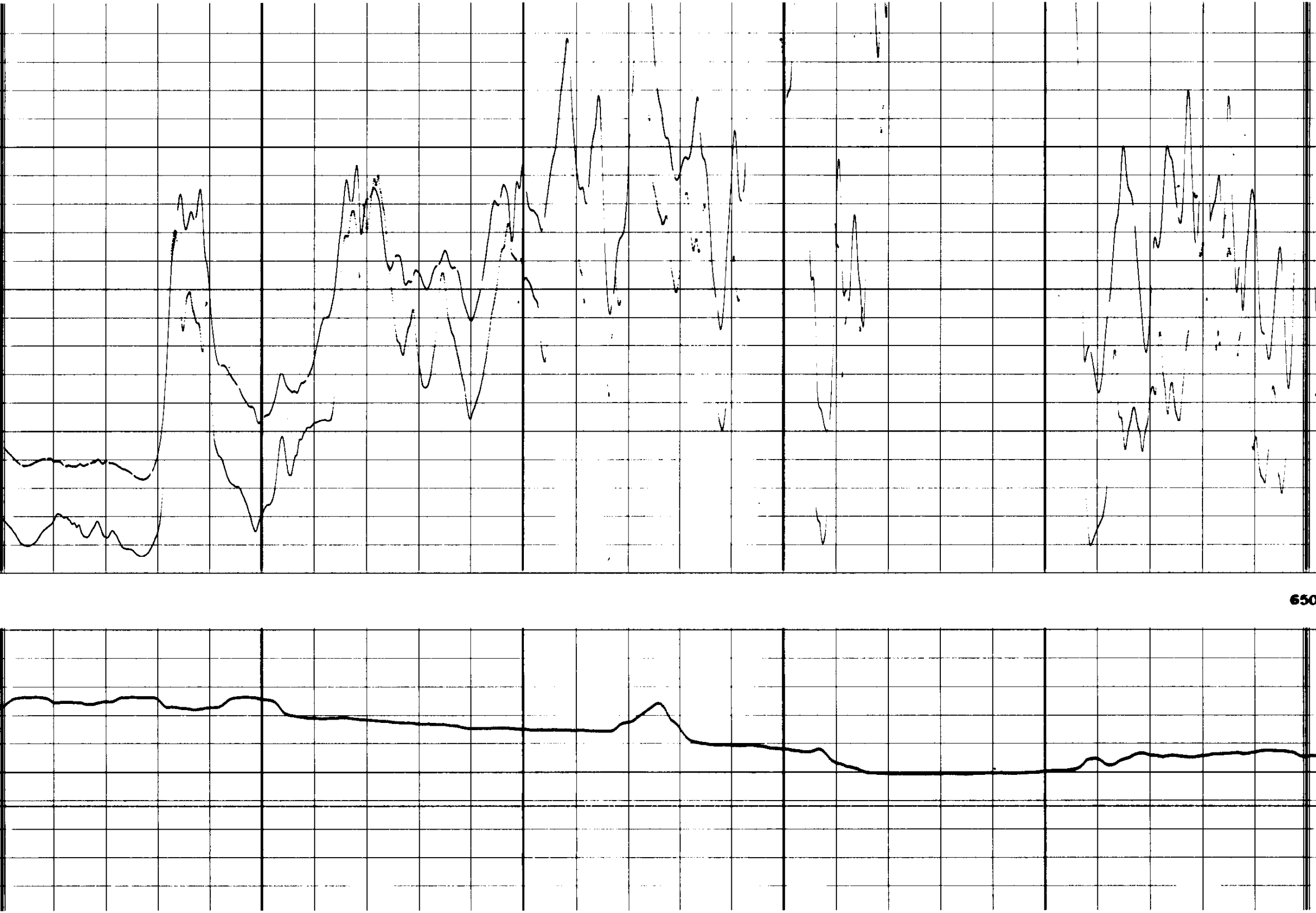

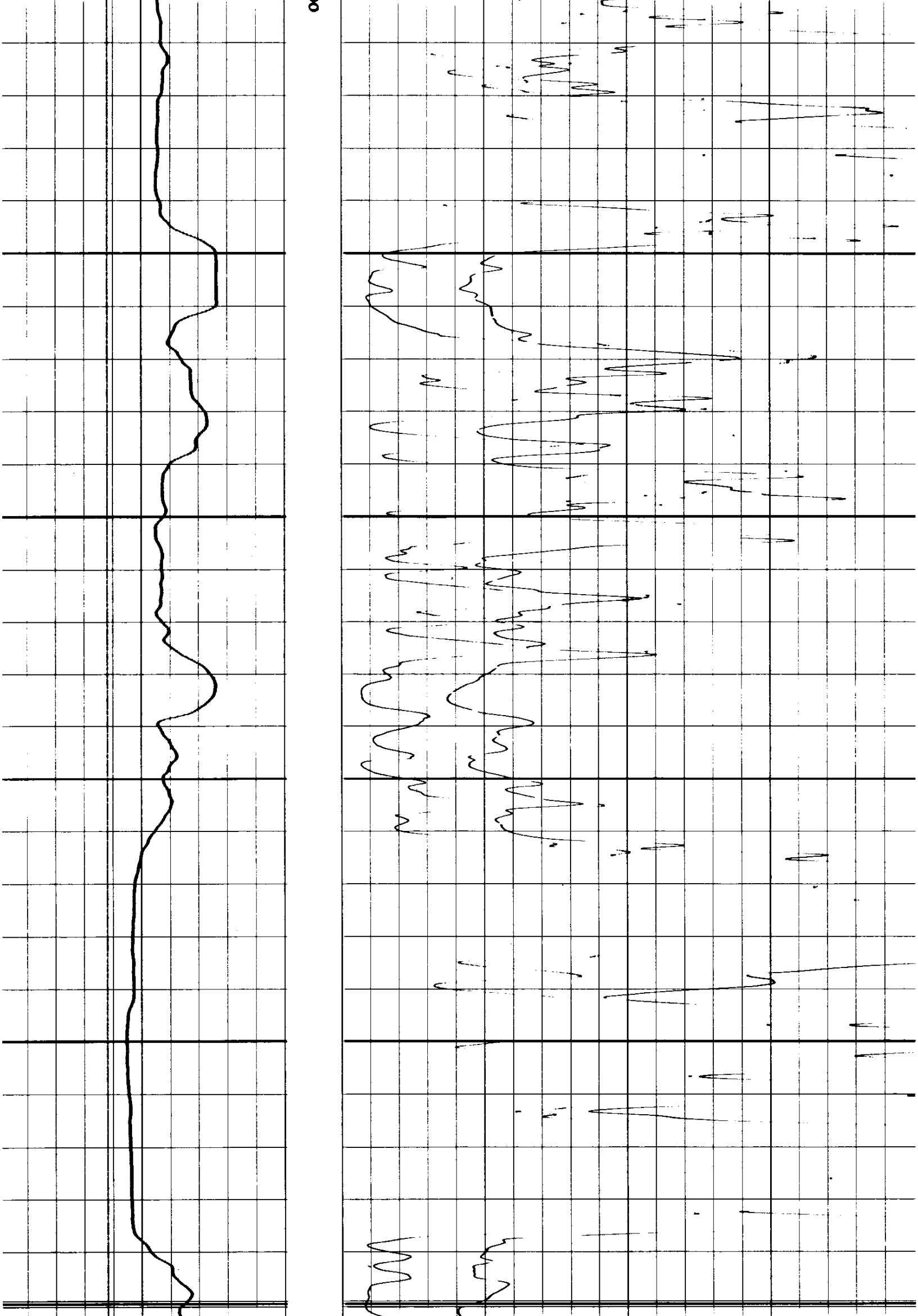

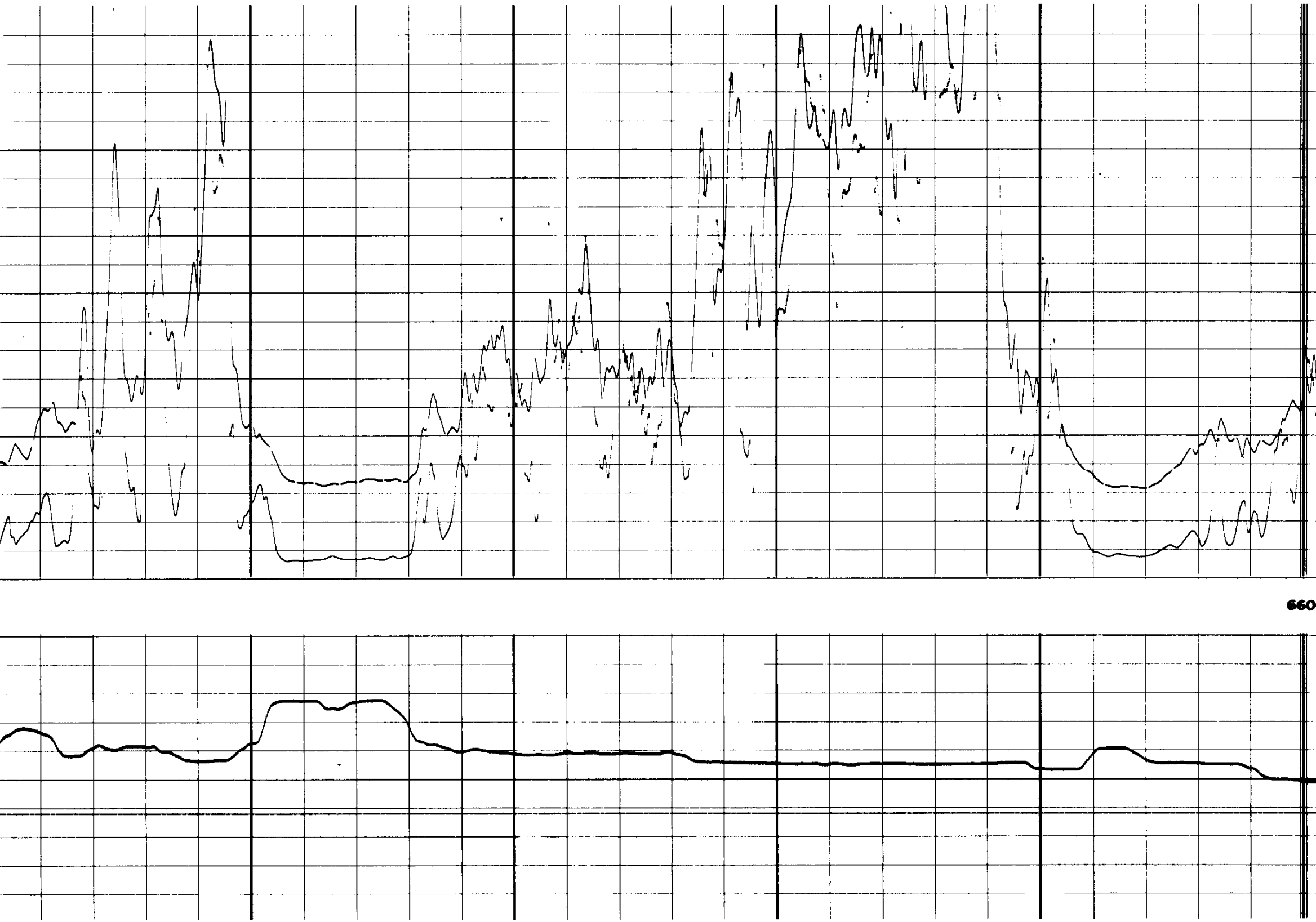

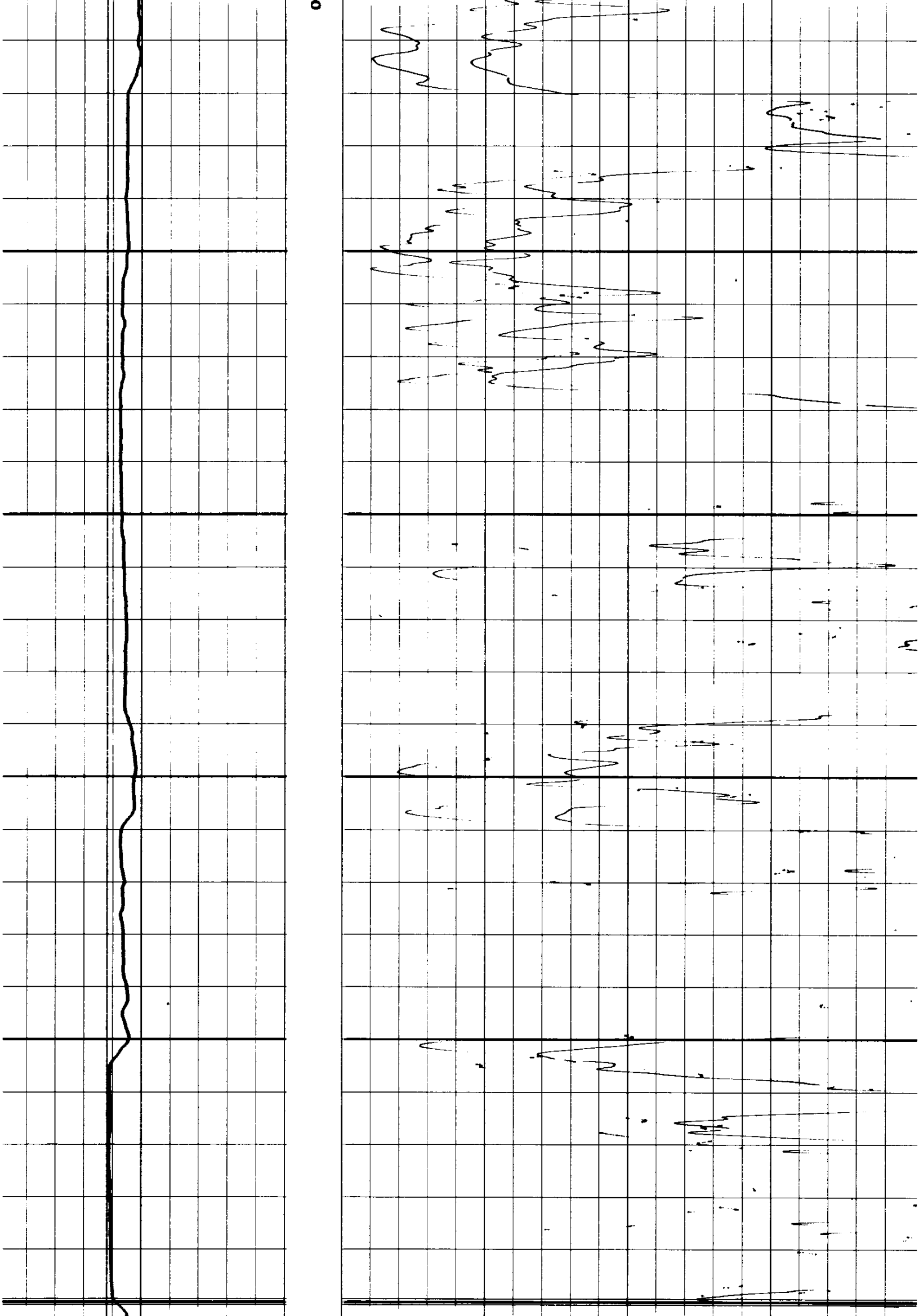

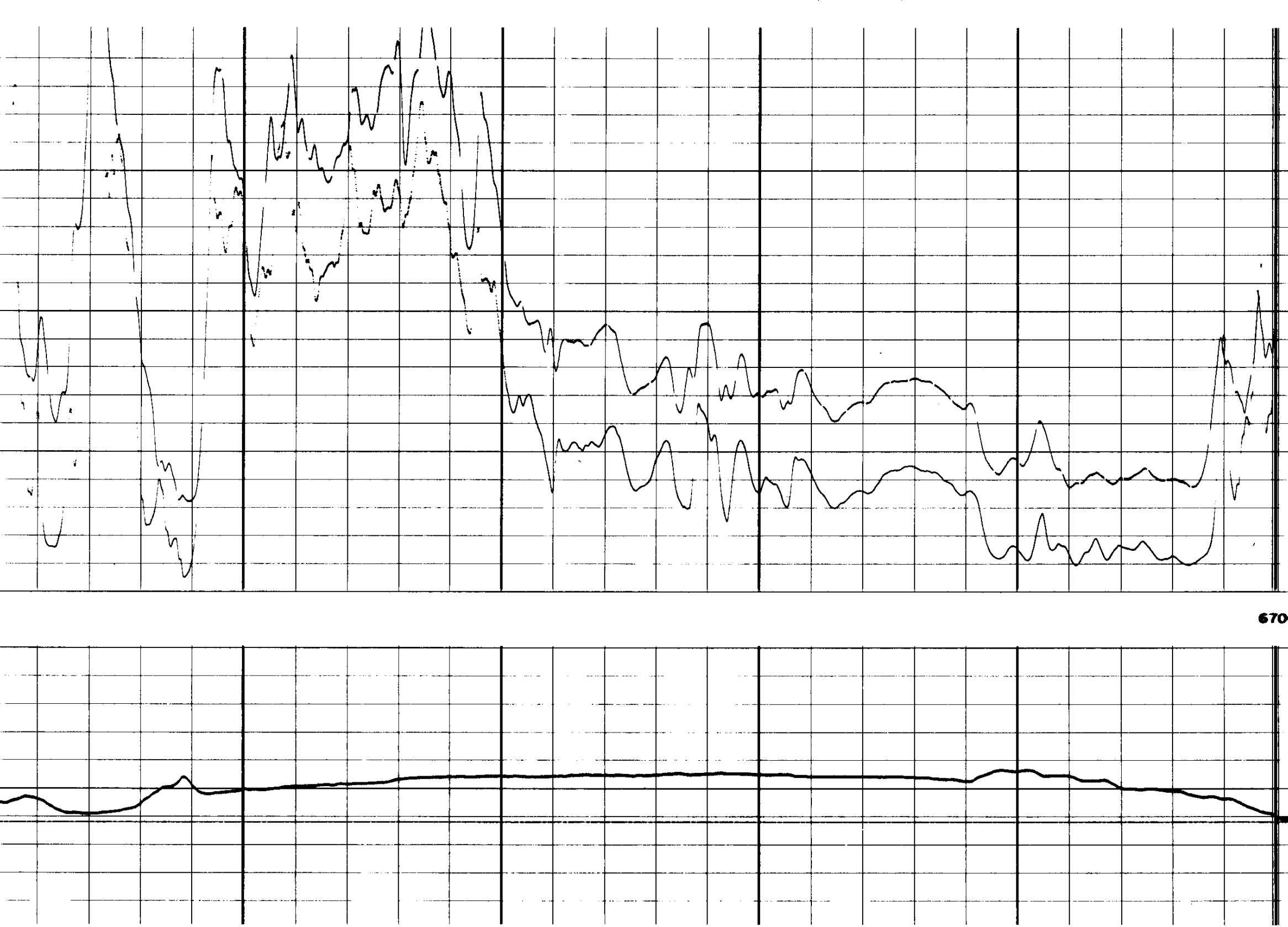

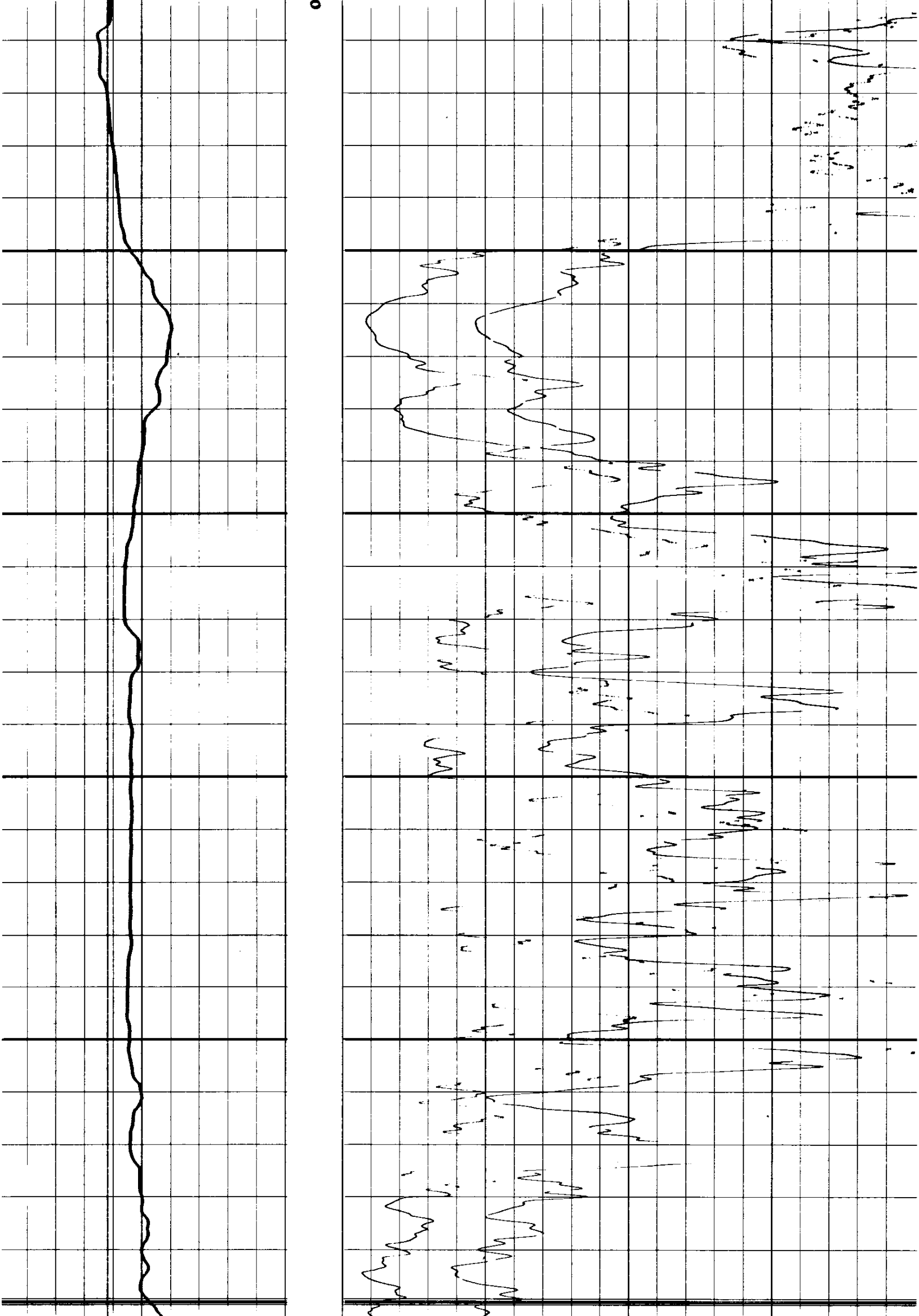

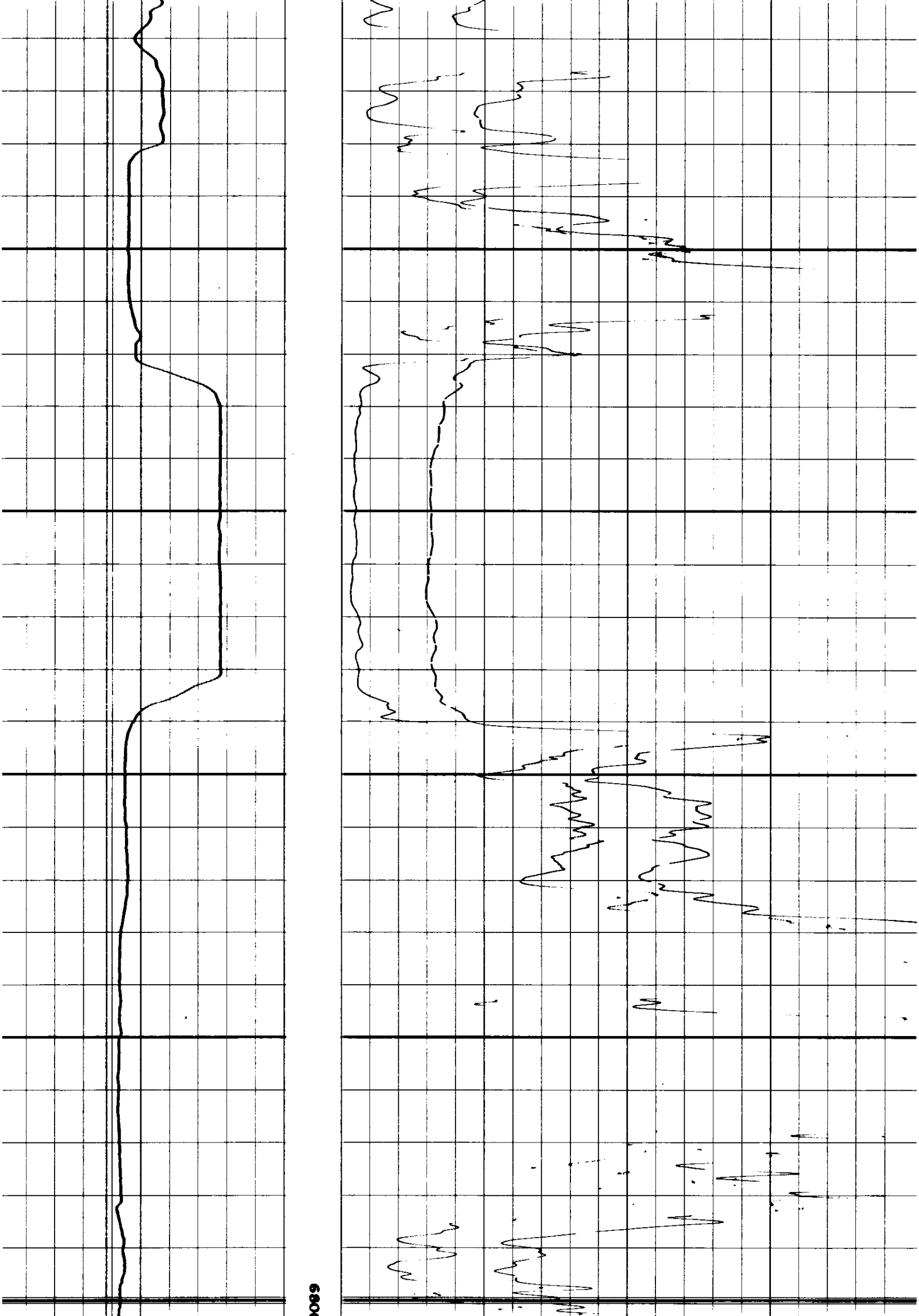

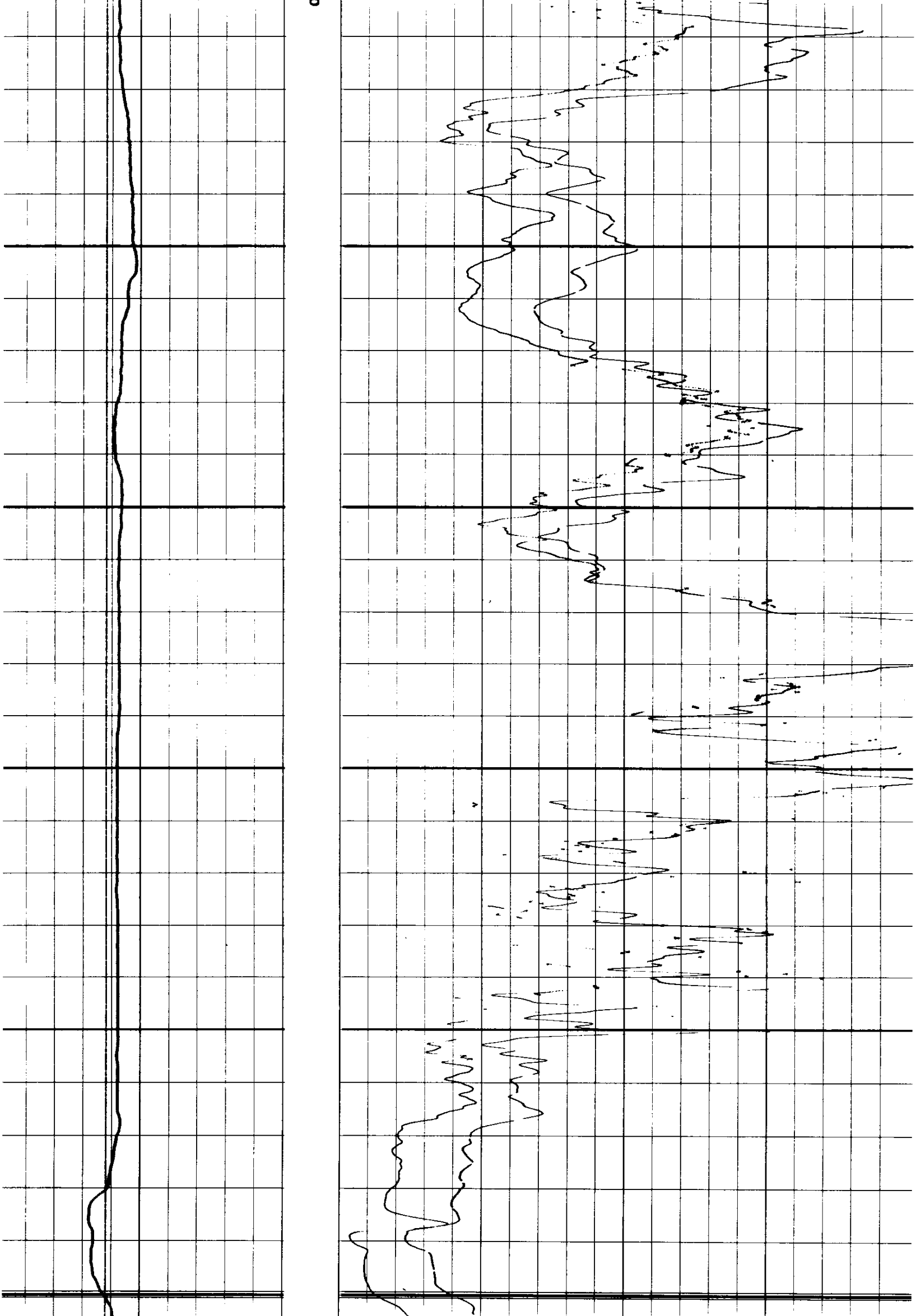

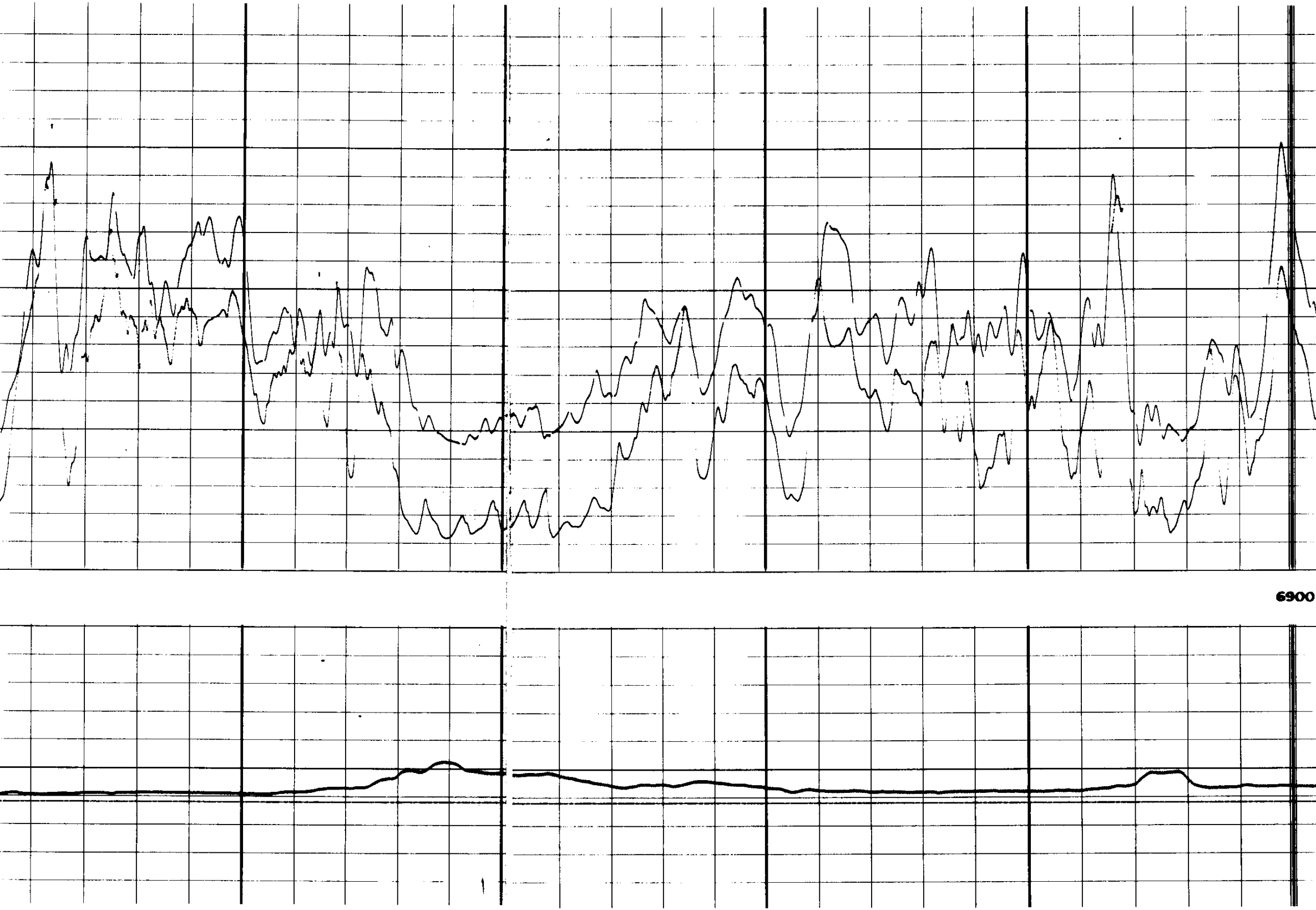

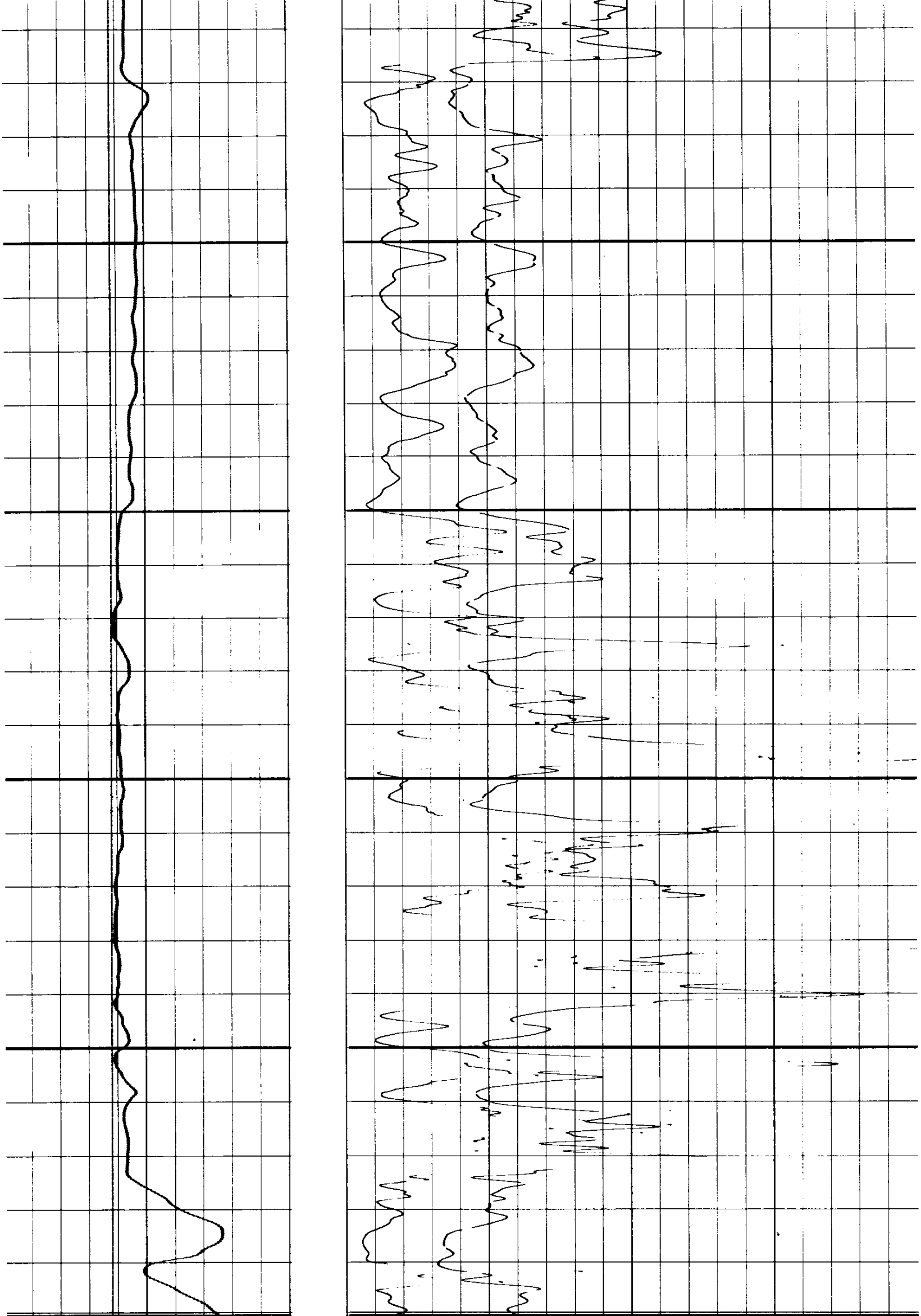

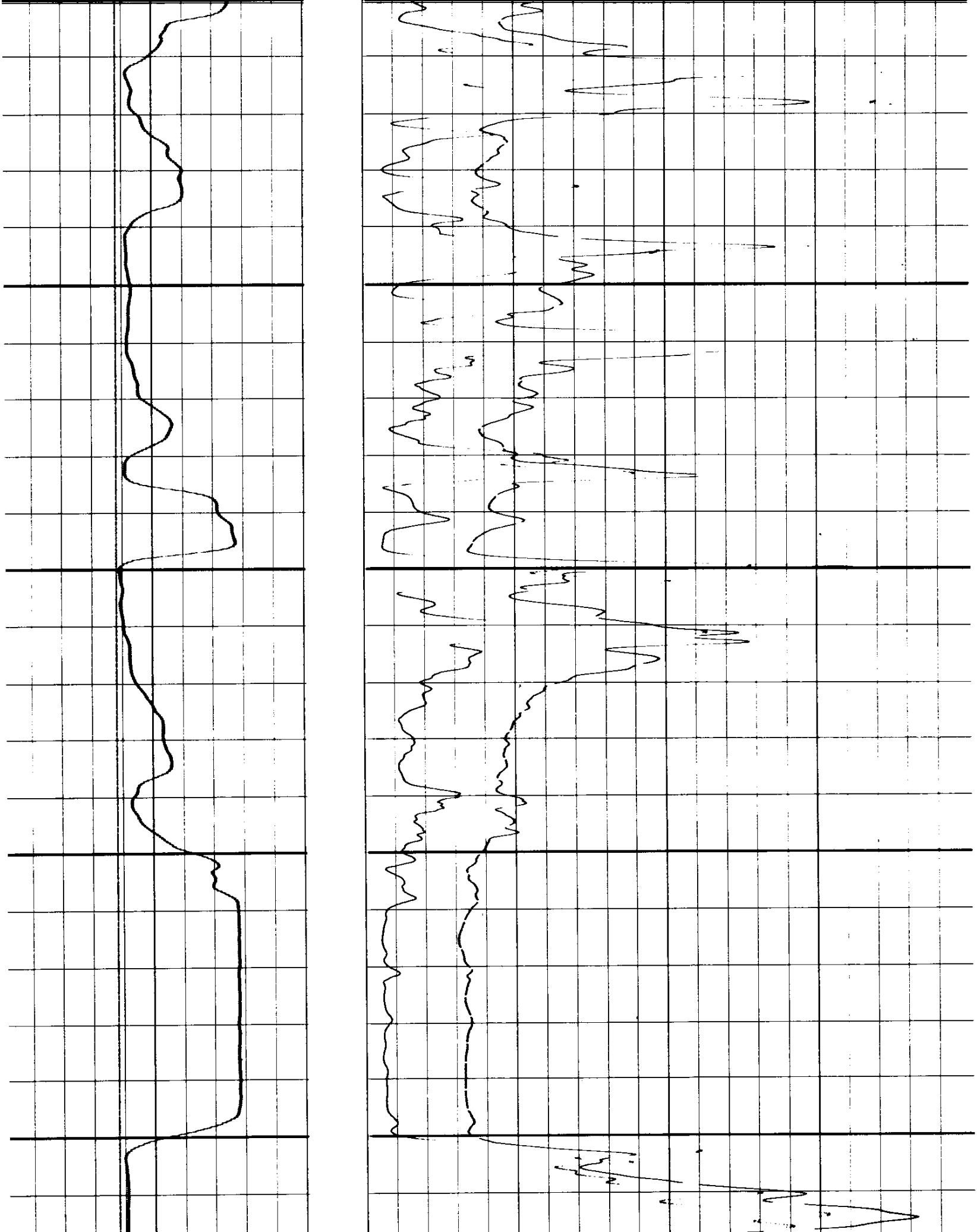

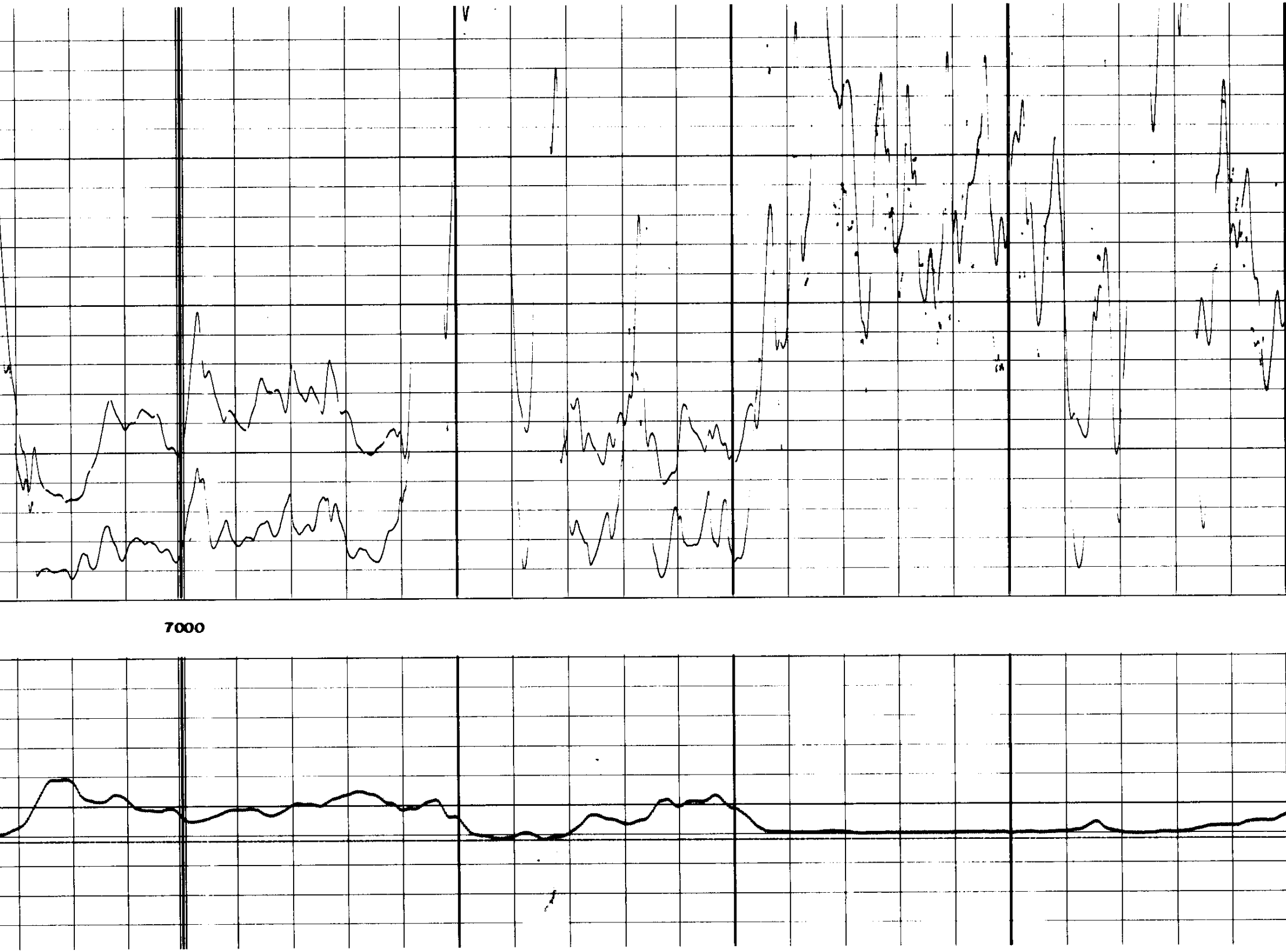

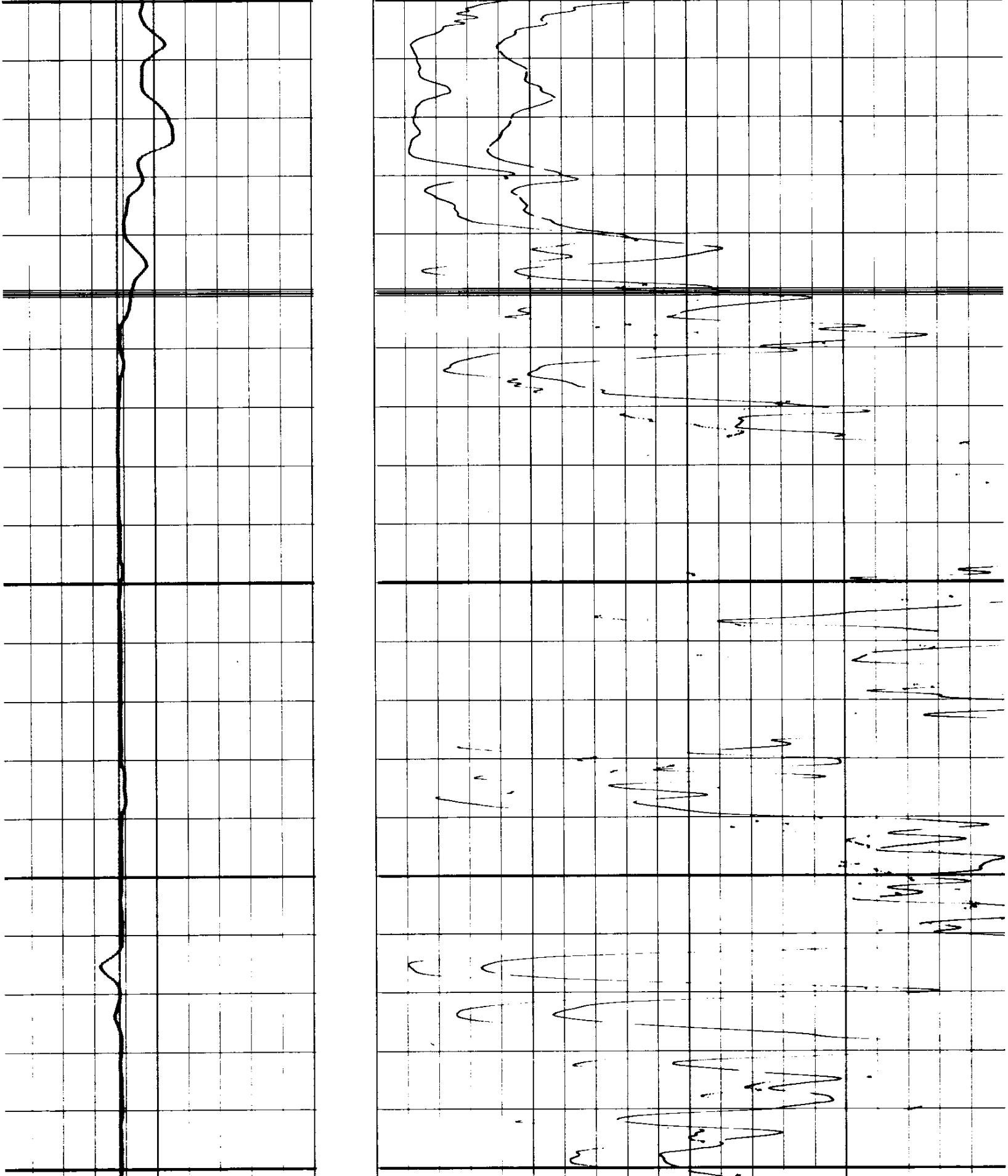

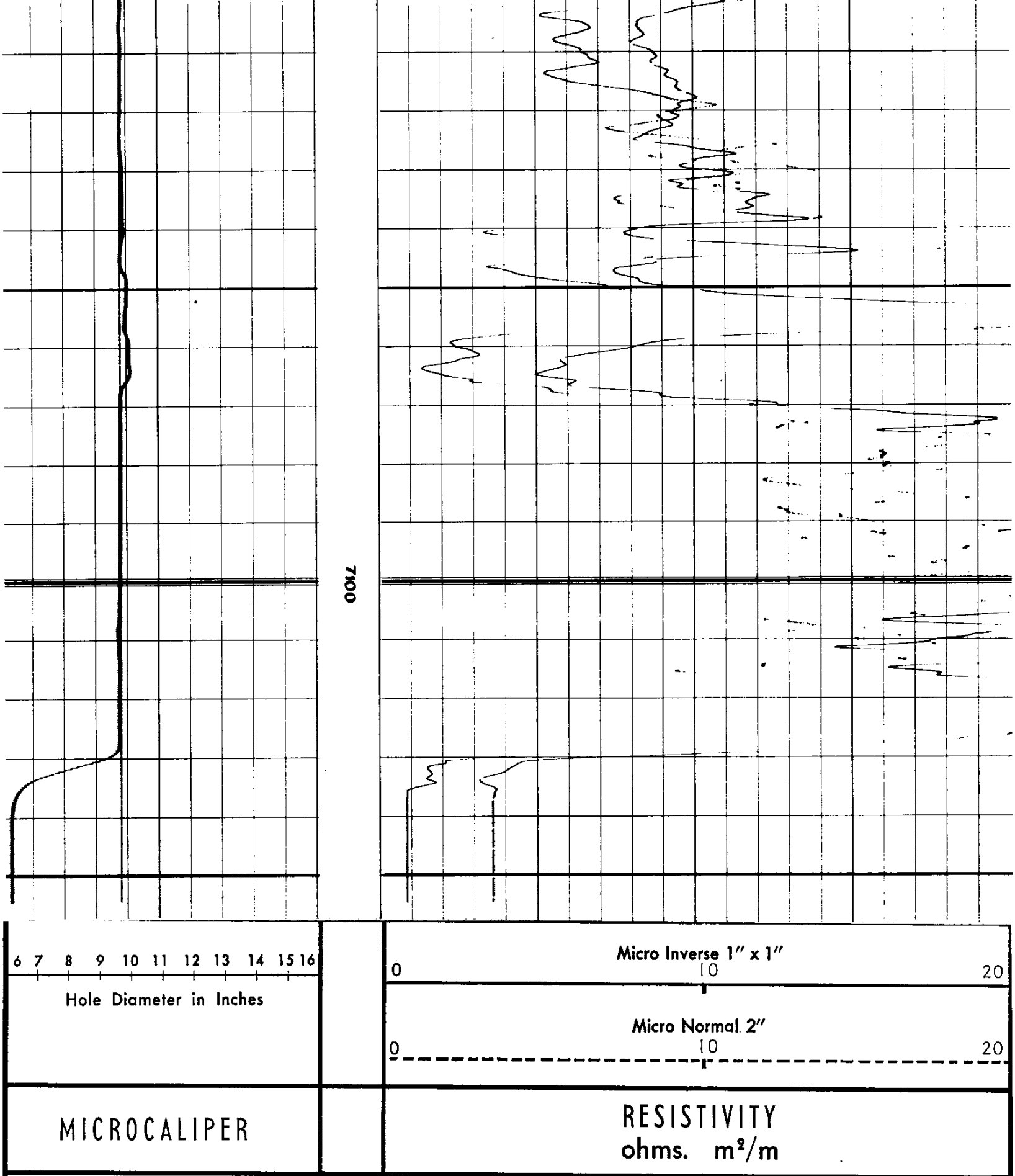

COMPANY RESERVE OIL AND GAS COMPANY

WELL ESMOND NO. 1

FIELD LEBANON 7 - 12S - 1W

COUNTY LINN STATE OREGON

Rm 0.59 @ 77 °F
Rmf 0.2 @ 141 °F
Rmc 0.85 @ 141 °F
BHT 141 °F

SWSC FR 7107
SWSC TD 7108
DRLR TD 7106
Elev:
KB 487
DF
GL 475

~END OF LOG~